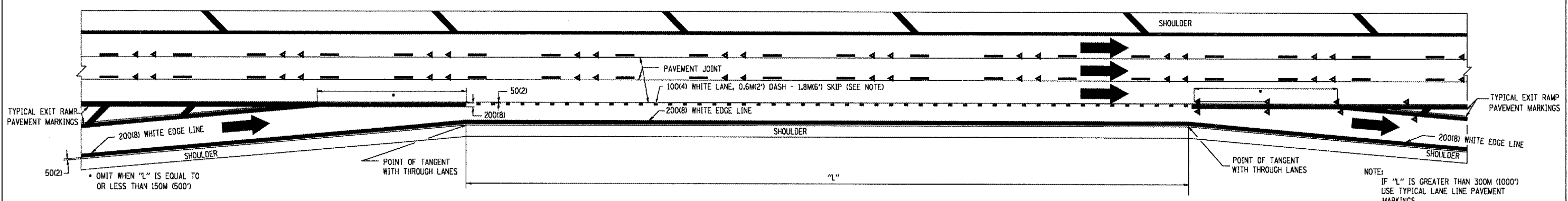
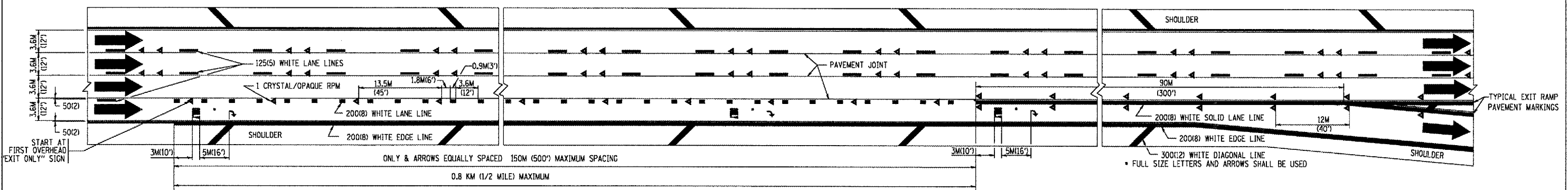


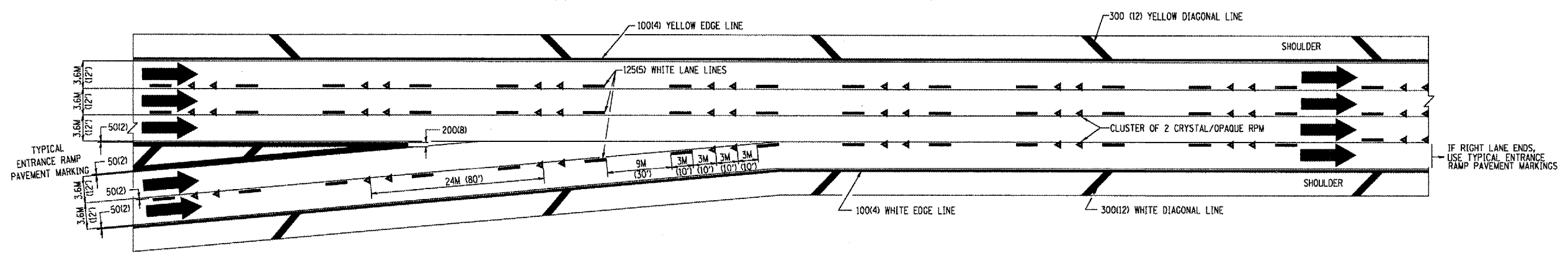
| | | | | |
|---------------------|---------------------------|---------|--------------|-----------|
| F.A.P. RTE. | SECTION | COUNTY | TOTAL SHEETS | SHEET NO. |
| 342 | 530CR-PA COOK | 15 | 14 | |
| STA. | | TO STA. | | |
| FED. ROAD DIST. NO. | ILLINOIS FED. AID PROJECT | | | |



TYPICAL ENTRANCE/EXIT RAMP COMBINATION PAVEMENT MARKINGS



TYPICAL EXIT ONLY LANE PAVEMENT MARKINGS



TYPICAL TWO LANE ENTRANCE RAMP PAVEMENT MARKINGS

PLOT DATE: 3/1/2006
 FILE NAME: K:\projects\022806\p12.dwg
 PLOT SCALE: 1/8" = 1'-0"
 USER NAME: jaygo

| REVISIONS | |
|-----------|------|
| NAME | DATE |
| DWS | 1/90 |
| DWS | 5/91 |
| | |
| | |
| | |
| | |
| | |
| | |
| | |

ILLINOIS DEPARTMENT OF TRANSPORTATION

MULTI-LANE FREEWAY PAVEMENT MARKING DETAILS

SCALE: NONE
DATE: 3/1/2006

DRAWN BY C.A.D.D.
CHECKED BY
TC12 SHEET 2 OF 2
REVISION DATE: 02/28/06