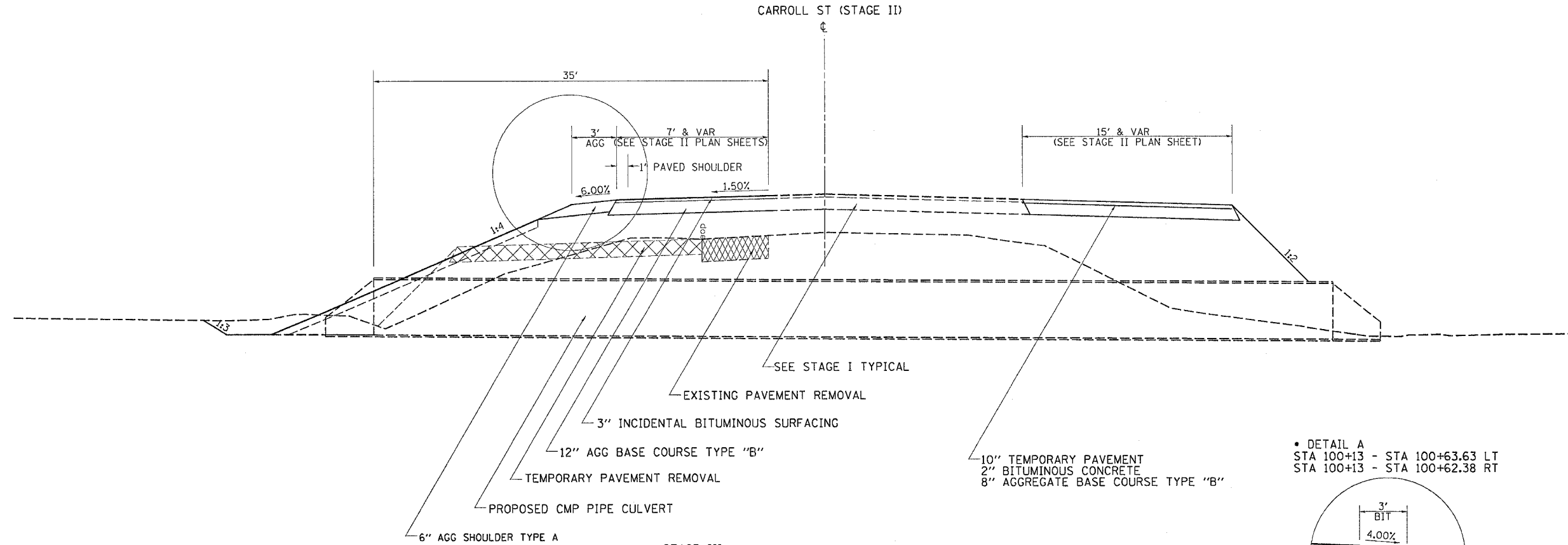


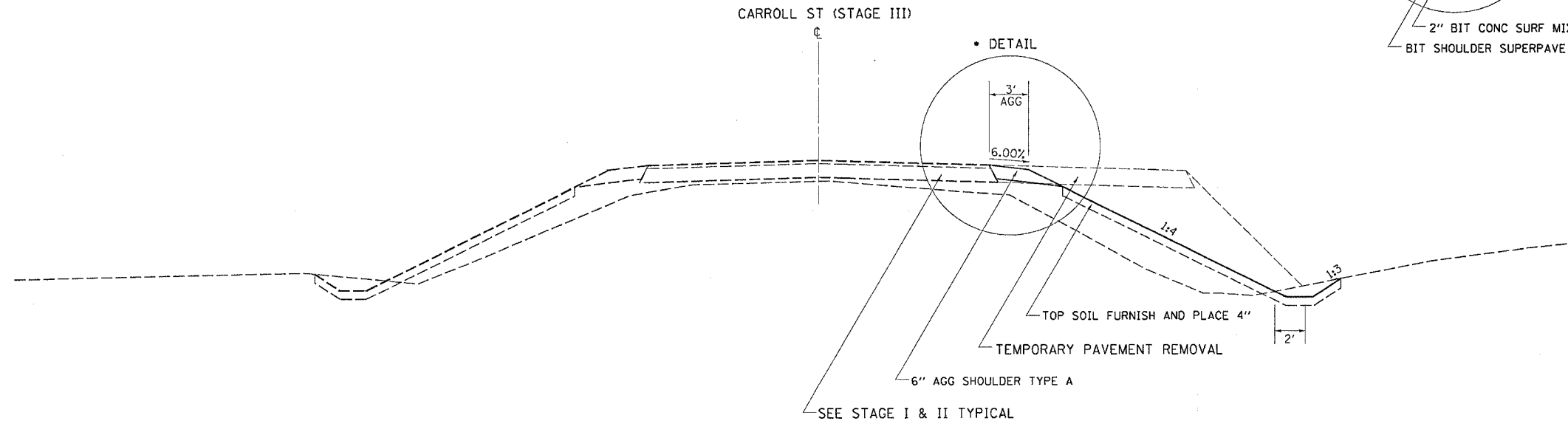
F.A.L. RTE.	SECTION	COUNTY	TOTAL SHEETS	SHEET NO.
..BO..	..37-UHR-1..	..HENRY..	..133..	..12..
STA. _____		TO STA. _____		
FED. ROAD DIST. NO. _____		ILLINOIS FED. AID PROJECT		

# STAGING TYPICAL SECTIONS

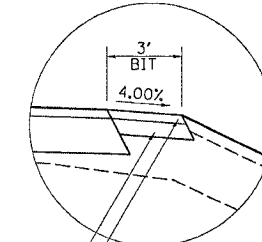
- STAGE II**
1. CONSTRUCT TEMPORARY PAVEMENT ON EAST SIDE OF CARROLL ST  
STA 43+74.6 POPPY GARDEN RD TO STA STA 102+40 CARROLL ST
  2. REMOVE STAGE I TEMPORARY PAVEMENT ON CARROLL ST & REMOVE EXISTING PIPE CULVERT
  3. REMOVE AND RECONSTRUCT WEST SIDE OF CARROLL ST
  4. SEE CARROLL ST STAGING NOTES



- STAGE III**
1. REMOVE TEMPORARY PAVEMENT ON EAST SIDE OF CARROLL STREET
  2. REGRADE FORESLOPE, DITCH BOTTOM, AND BACKSLOPE
  3. CONSTRUCT SHOULDER AS IDENTIFIED IN THE PLANS & SPECIFICATIONS
  4. RESEED AS REQUIRED IN PROJECT DOCUMENTS



• DETAIL A  
STA 100+13 - STA 100+63.63 LT  
STA 100+13 - STA 100+62.38 RT



• DETAIL  
2" BIT CONC SURF MIX "C" SUPERPAVE, N50 (112 LB/SY IN)  
BIT SHOULDER SUPERPAVE 6"

PLOT DATE = Nov, Oct 92 09:35:10, 2086  
 FILE NAME = S:\213180\213180.dgn  
 PLOT SCALE = 50.0000 / IN.  
 USER NAME = mckeej