

F.A.I. RTE.	SECTION	COUNTY	TOTAL SHEETS	SHEET NO.
37-1/2	1	HENRY	133	53
STA. 59+00.000		TO STA. 65+00.000		
FED. ROAD DIST. NO.		ILLINOIS FED. AID PROJECT		

UTILITY, DRAINAGE, EROSION CONTROL DETAILS

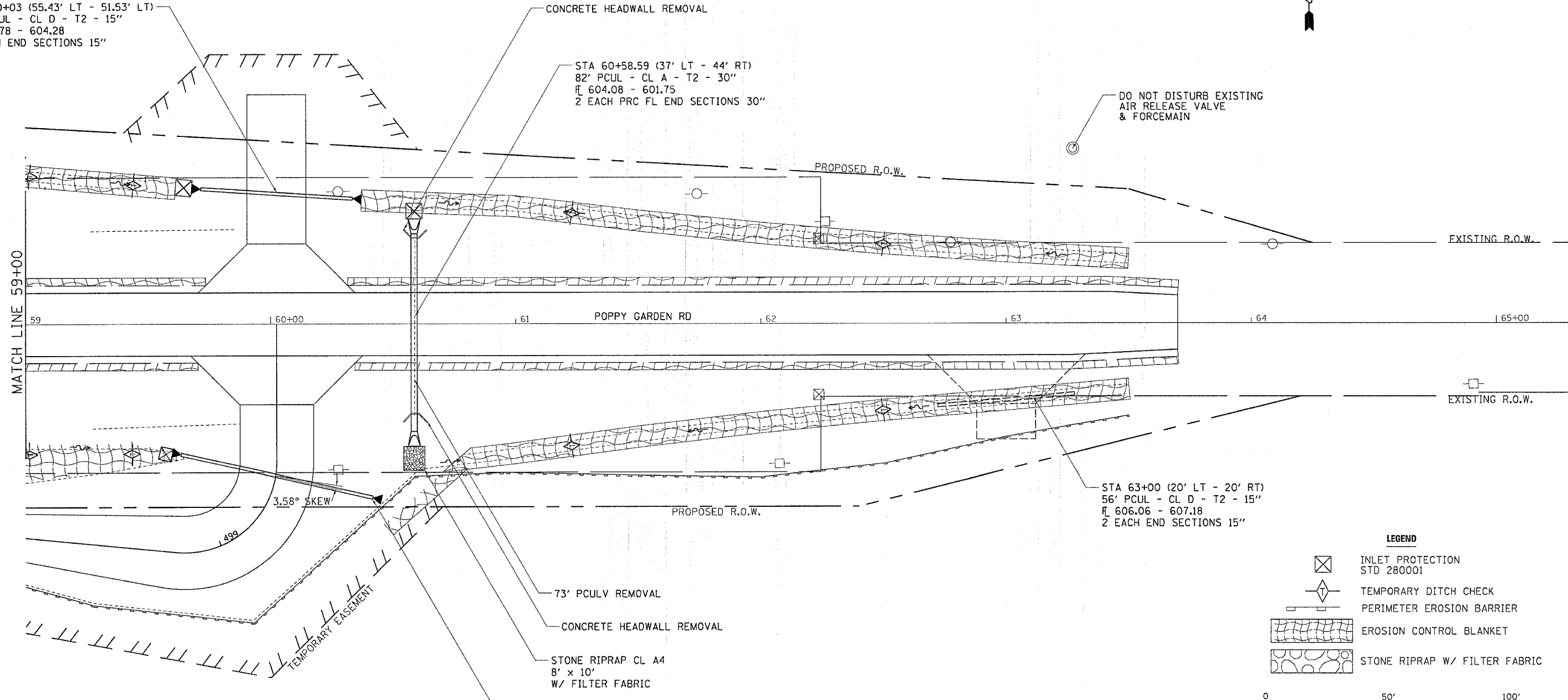


STA 60+03 (55.43' LT - 51.53' RT)
62' PCUL - CL D - T2 - 15"
E 604.78 - 604.28
2 EACH END SECTIONS 15"

CONCRETE HEADWALL REMOVAL

STA 60+58.59 (37' LT - 44' RT)
82' PCUL - CL A - T2 - 30"
E 604.08 - 601.75
2 EACH PRC FL END SECTIONS 30"

DO NOT DISTURB EXISTING
AIR RELEASE VALVE
& FORCEMAIN



MATCH LINE 59+00






POPPY GARDEN RD

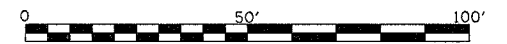
STA 63+00 (20' LT - 20' RT)
56' PCUL - CL D - T2 - 15"
E 606.06 - 607.18
2 EACH END SECTIONS 15"

3.58° SKEW

PROPOSED R.O.W.

LEGEND

-  INLET PROTECTION
STD 280001
-  TEMPORARY DITCH CHECK
-  PERIMETER EROSION BARRIER
-  EROSION CONTROL BLANKET
-  STONE RIPRAP W/ FILTER FABRIC



- 73' PCULV REMOVAL
- CONCRETE HEADWALL REMOVAL
- STONE RIPRAP CL A4
8' x 10'
W/ FILTER FABRIC

STA 499+37.8 (40' LT - 41' RT) 3.58° SKEW
81' PCUL - CL D - T2 - 15"
E - 602.46 LT - 601.89 RT
2 EACH END SECTIONS 15"

TEMPORARY EASEMENT

REVISIONS	
NAME	DATE

ILLINOIS DEPARTMENT OF TRANSPORTATION

SCALE: VERT. _____
HORIZ. _____

DATE _____

DRAWN BY _____
CHECKED BY _____

PLOT DATE = Mon, Oct 02, 2006 09:45:51 AM
 FILE NAME = C:\p02\1188\1188.dgn
 PLOT SCALE = 20.0000 / 1" = 100'
 USER NAME = rnk