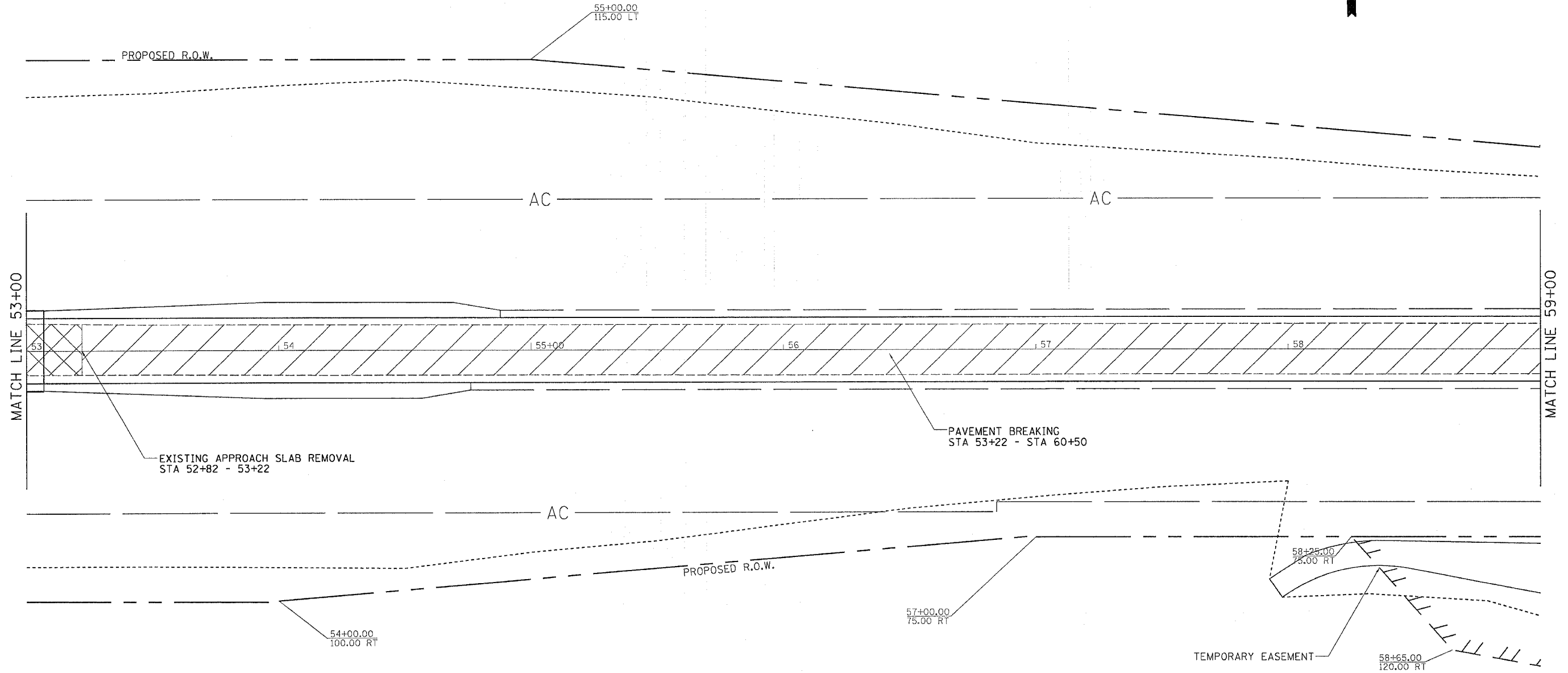

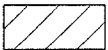

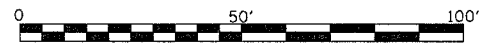


F.A.I. RTE.	SECTION	COUNTY	TOTAL SHEETS	SHEET NO.
	37-WBR-1	HENRY	133	59
STA. 53+00.0000		TO STA. 59+00.0000		
FED. ROAD DIST. NO.	ILLINOIS	FED. AID PROJECT		

R.O.W. & EASEMENT DETAILS, PAVEMENT REMOVAL



-  PAVEMENT REMOVAL
-  PAVEMENT BREAKING
-  APPROACH SLAB REMOVAL



REVISIONS	
NAME	DATE

ILLINOIS DEPARTMENT OF TRANSPORTATION

SCALE: VERT. DRAWN BY
 HORIZ. CHECKED BY
 DATE

PLOT DATE = Nov 05 12 08:47:00 2005
 PLOT USER = 231108-03308-aveadgn
 PLOT SCALE = 20.0000 / IN.
 USER NAME = renealj