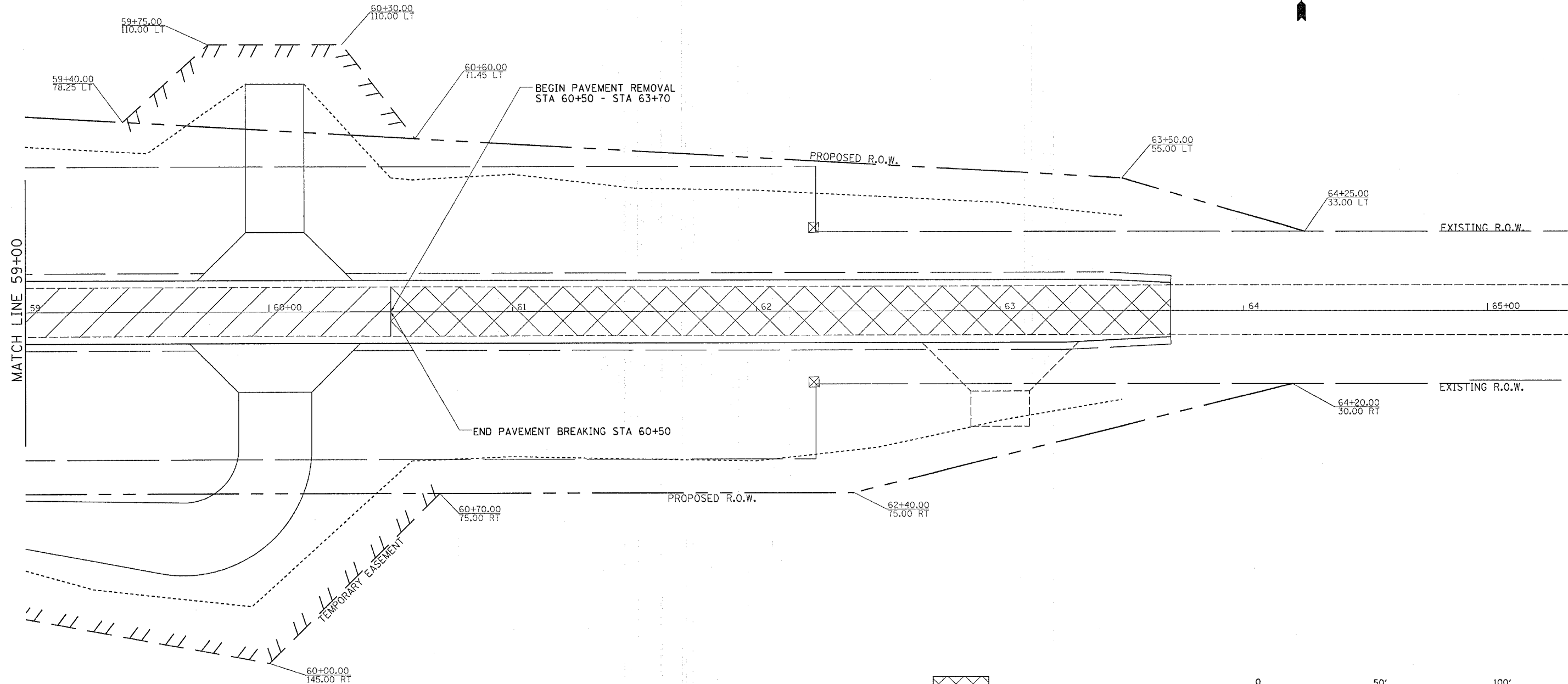

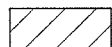




R.O.W. & EASEMENT DETAILS, PAVEMENT REMOVAL

CONTRACT NO. 64602

F.A.I. RTE.	SECTION	COUNTY	TOTAL SHEETS	SHEET NO.
37-1HBR-J	HENRY		133	60
STA. 59+00.0000		TO STA. 65+00.0000		
FED. ROAD DIST. NO.		ILLINOIS FED. AID PROJECT		



-  PAVEMENT REMOVAL
-  PAVEMENT BREAKING
-  APPROACH SLAB REMOVAL



REVISIONS	
NAME	DATE

ILLINOIS DEPARTMENT OF TRANSPORTATION

SCALE: VERT. _____
 HORIZ. _____

DATE _____

DRAWN BY _____
 CHECKED BY _____

PLOT DATE = Mon Oct 02 08:47:28 2006
 PLOT NAME = C:\p100\64602\64602.dwg
 PLOT SCALE = 20.00000 / IN.
 USER NAME = reakesj