
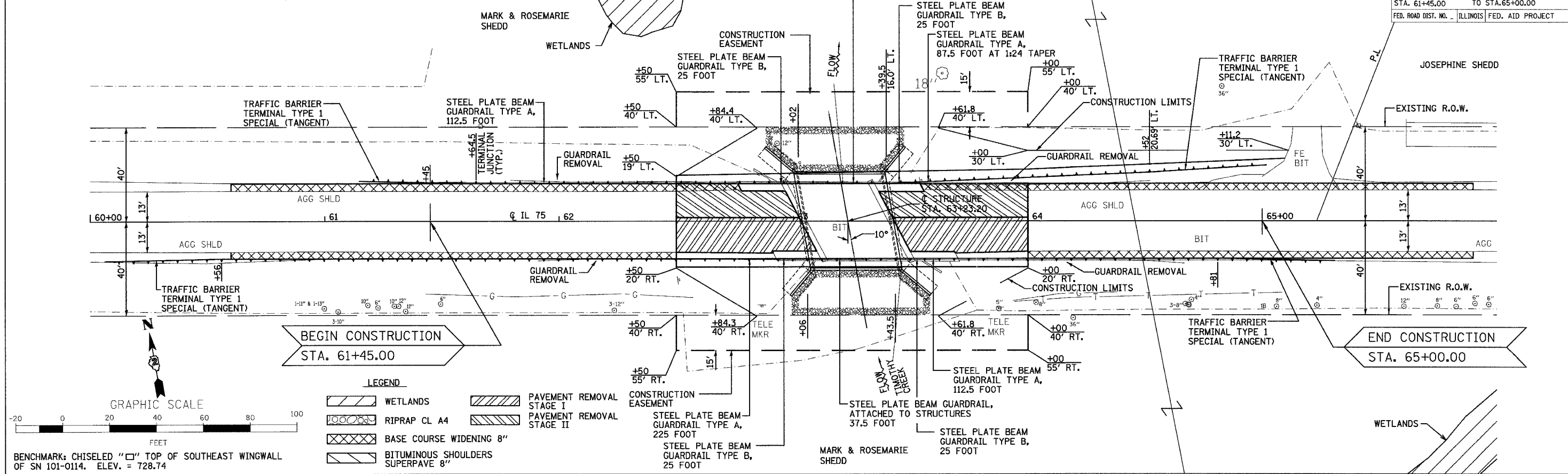


F.A.P. RTE.	SECTION	COUNTY	TOTAL SHEETS	SHEET NO.
505	115BR-1	WINNEBAGO	35	8
STA. 61+45.00		TO STA. 65+00.00		
FED. ROAD DIST. NO. ILLINOIS FED. AID PROJECT				

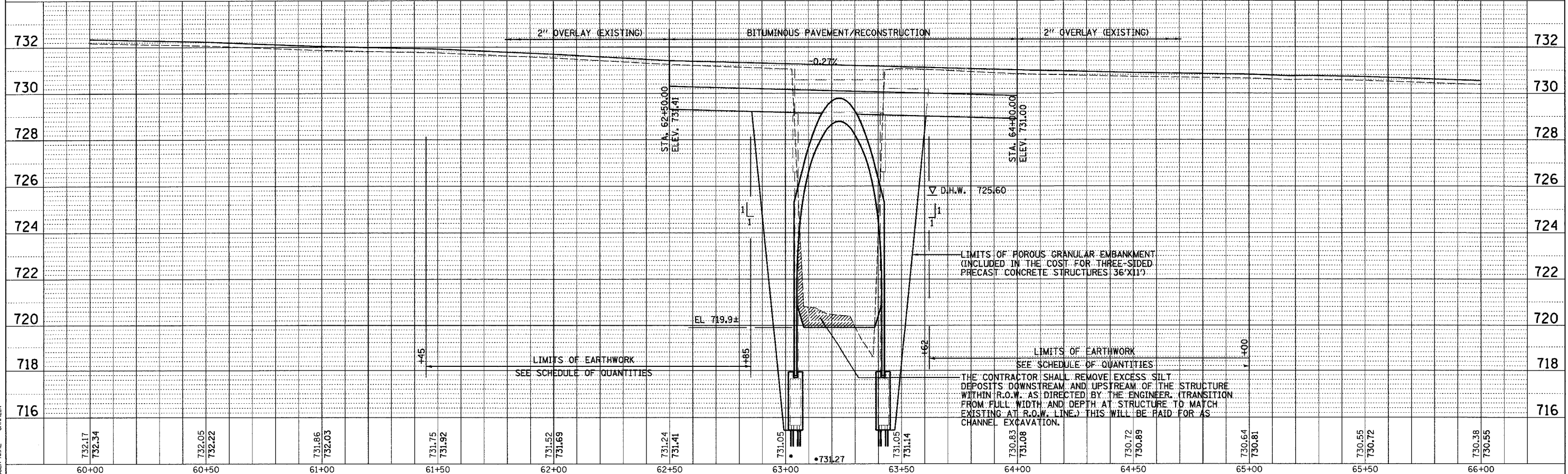
NOTE: LIMITS OF CHANNEL EXCAVATION ARE INTENDED TO MATCH LIMITS OF RIPRAP



BENCHMARK: CHISELED "□" TOP OF SOUTHEAST WINGWALL OF SN 101-0114. ELEV. = 728.74

LEGEND

	WETLANDS		PAVEMENT REMOVAL STAGE I
	RIPRAP CL A4		PAVEMENT REMOVAL STAGE II
	BASE COURSE WIDENING 8"		STEEL PLATE BEAM GUARDRAIL TYPE A, 225 FOOT
	BITUMINOUS SHOULDERS SUPERPAVE 8"		STEEL PLATE BEAM GUARDRAIL TYPE B, 25 FOOT



THE CONTRACTOR SHALL REMOVE EXCESS SILT DEPOSITS DOWNSTREAM AND UPSTREAM OF THE STRUCTURE WITHIN R.O.W. AS DIRECTED BY THE ENGINEER. (TRANSITION FROM FULL WIDTH AND DEPTH AT STRUCTURE TO MATCH EXISTING AT R.O.W. LINE.) THIS WILL BE PAID FOR AS CHANNEL EXCAVATION.

DATE: _____ BY: _____
 PLAN: _____
 SURVEYED: _____
 PLOTTED: _____
 CHECKED: _____
 NOTE BOOK NO. _____
 ROAD FILE NAME _____

DATE: _____ BY: _____
 PROFILE: _____
 SURVEYED: _____
 PLOTTED: _____
 CHECKED: _____
 NOTE BOOK NO. _____
 STRUCTURE NOTATION CHRD _____

PLT DATE = 04/08
 PLOT SCALE = 1/4" = 10'-0"
 PLOT SCALE = 1/4" = 10'-0"
 USER NAME = CHAMLIN