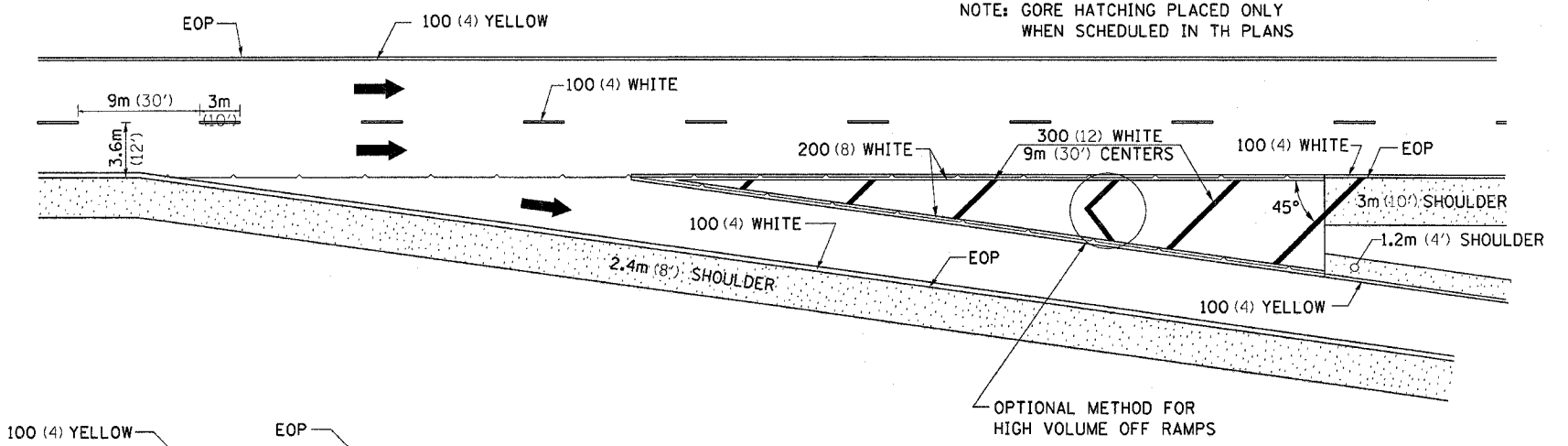


F.A.P. RTE.	SECTION	COUNTY	TOTAL SHEETS	SHEET NO.
301	(2,3,4)RS	WINNEBAGO	46	37
STA.		TO STA.		
FED. ROAD DIST. NO.	ILLINOIS	FED. AID PROJECT		

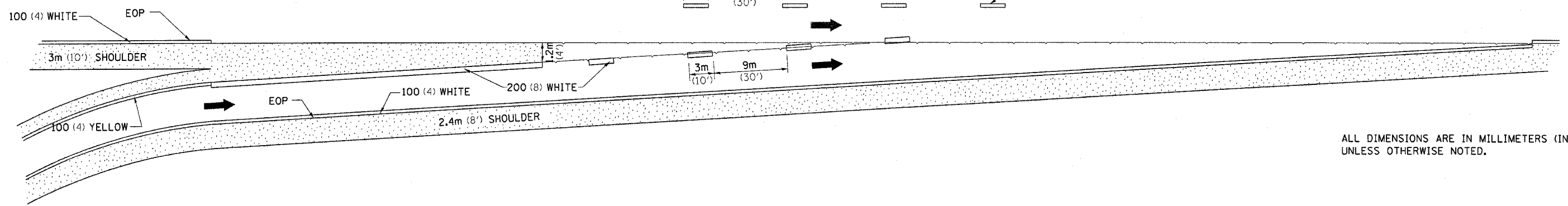
# PAINTING DETAILS

## EXIT RAMP

NOTE: GORE HATCHING PLACED ONLY WHEN SCHEDULED IN THE PLANS

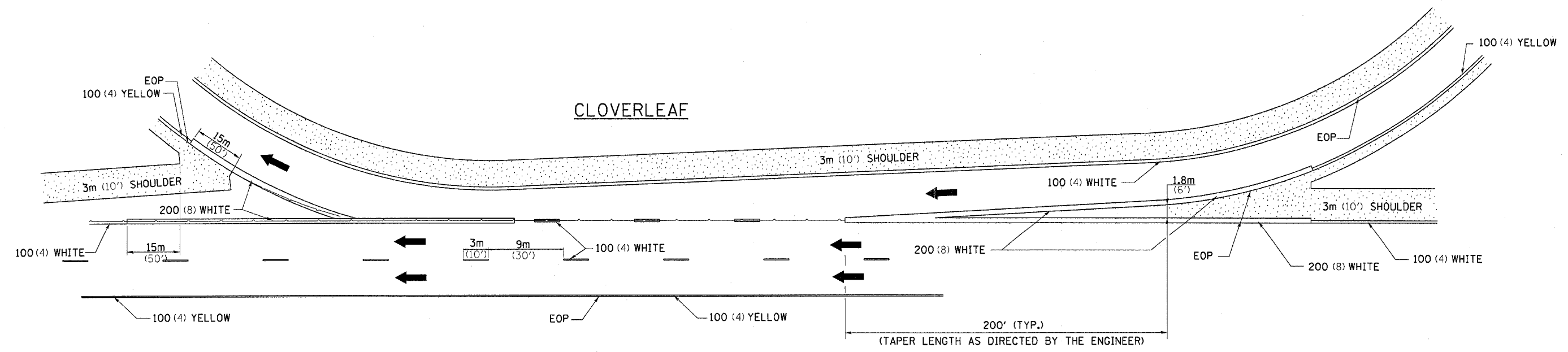


## ENTRANCE RAMP



ALL DIMENSIONS ARE IN MILLIMETERS (INCHES) UNLESS OTHERWISE NOTED.

## CLOVERLEAF



PLOT DATE = Mon, Oct 16 14:11:44 2006  
 FILE NAME = P:\Excel\NUS26\run\rungham0391-9-28-06\1leafFromKudrma.Y26-90BDET.dgn  
 PLOT SCALE = 90.0000 / IN.  
 REFERENCE = WBP\*