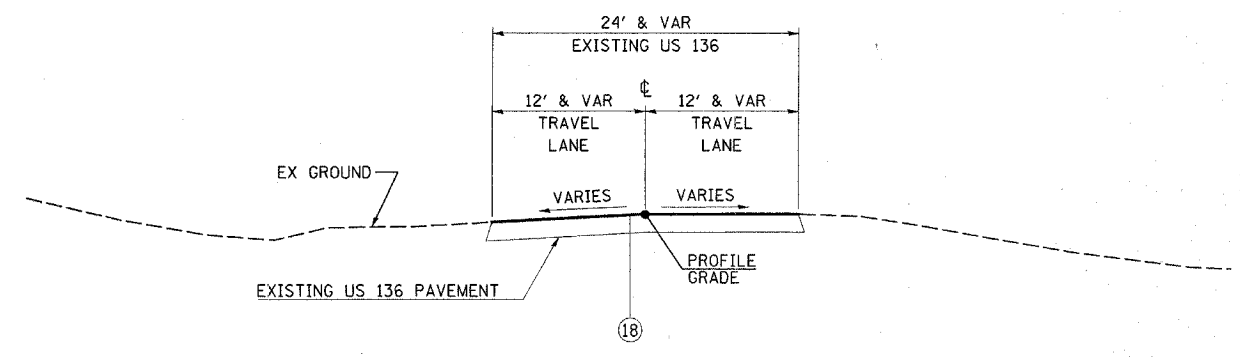
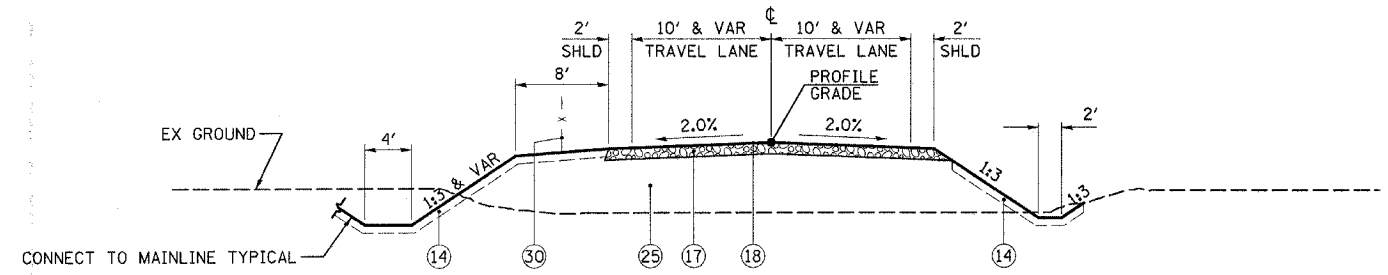


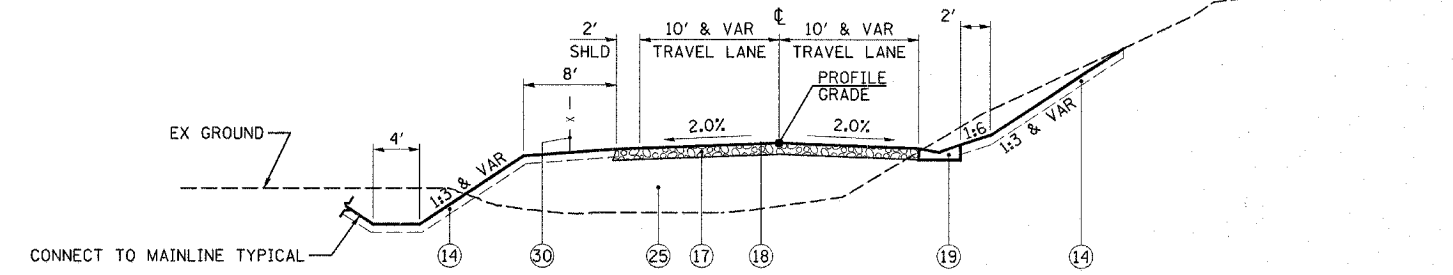
**CUL DE SAC
TANGENT SECTION**
- TO APPLY -
FRONTAGE ROAD #2 STA 167+53.35 TO STA 169+07.41



**SIDEROAD
TANGENT SECTION**
- TO APPLY -
FRONTAGE ROAD #2 STA 169+07.41 TO STA 186+00.00



**SIDEROAD
TANGENT SECTION**
- TO APPLY -
FRONTAGE ROAD #2 STA 186+00.00 TO STA 194+07.42
FRONTAGE ROAD #2 STA 199+75.88 TO STA 209+77.03



**SIDEROAD
TANGENT SECTION**
- TO APPLY -
FRONTAGE ROAD #2 STA 194+07.42 TO STA 199+75.88

MATERIALS LEGEND

- | | | |
|---|--|--|
| ① POLYMERIZED BITUMINOUS CONCRETE SURFACE COURSE SUPERPAVE MIX D N70 2" | ⑪ FA-4 OR FM-4 SAND (INCLUDED IN COST OF PIPE UNDERDRAINS 4") | ⑳ BITUMINOUS CONCRETE SURFACE COURSE, SUPERPAVE, MIX "D", N50 1 1/2" |
| ② POLYMERIZED BITUMINOUS CONCRETE BINDER COURSE SUPERPAVE IL-19.0 N70 2.25" | ⑫ BITUMINOUS WEDGE TO BE REMOVED PRIOR TO TRENCHING (INCLUDED IN COST OF "PIPE UNDERDRAINS 4") | ㉑ BITUMINOUS BASE COURSE SUPERPAVE 5 1/2" |
| ③ BITUMINOUS CONCRETE BINDER COURSE SUPERPAVE IL-19.0 N70 9" | ⑬ PIPE UNDERDRAINS 4" (SPECIAL) (PER ARTICLE 601.04) AT 1% SLOPE | ㉒ SUB-BASE GRANULAR MATERIAL, TYPE B 4" |
| ④ PROCESSING MODIFIED SOILS (DEPTH SPECIFIED ON THE PLANS) | ⑭ TOPSOIL EXCAVATION AND PLACEMENT 4" | ㉓ BITUMINOUS BASE COURSE SUPERPAVE 8" |
| ⑤ PIPE UNDERDRAINS 4" (4" CORRUGATED POLYETHYLENE TUBING @ 0.4% MIN SLOPE) | ⑮ AGGREGATE SURFACE COURSE, TYPE A 8" | ㉔ EMBANKMENT |
| ⑥ SUB-BASE GRANULAR MATERIAL, TYPE C, 5.25" | ⑯ COMPACTED EARTH SHOULDER | ㉕ 4" CONCRETE SEAL COAT |
| ⑦ BITUMINOUS SHOULDERS 8" | ⑰ AGGREGATE BASE COURSE, TYPE B 8" | ㉖ 12" SUBBASE GRANULAR MATERIAL, TYPE A |
| ⑧ AGGREGATE SHOULDERS, TYPE B | ⑱ BITUMINOUS SURFACE TREATMENT CLASS A-3 (TRAVEL LANES ONLY) | ㉗ AGGREGATE SHOULDERS TYPE B, 4" |
| ⑨ CONCRETE HEADWALL FOR PIPE DRAINS (PER STD 601101) | ㉒ CONCRETE GUTTER, TYPE A (MODIFIED) | ㉘ BITUMINOUS CONCRETE PAVEMENT (FULL-DEPTH), SUPERPAVE 13 1/4" |
| ⑩ 10" TRENCH FOR PIPE UNDERDRAINS (PER STD 601001) TO BE INSTALLED WITH LASER-GUIDED TRENCHER | ㉓ STRIP REFLECTIVE CRACK CONTROL TREATMENT | ㉙ WOVEN WIRE FENCE, 4' (WHERE SHOWN ON THE PLANS) |

REVISIONS	
NAME	DATE

ILLINOIS DEPARTMENT OF TRANSPORTATION

**TYPICAL SECTIONS
FRONTAGE ROAD #2**

SCALE: VERT. NONE
HORIZ. NONE
DATE 5/27/03

DRAWN BY HH
CHECKED BY SRD

Plot Date: 8/20/2006
 Plot Time: 12:46:41 PM
 Plot By: J. J. J. J.
 Pen Table: J. J. J. J.
 File Name: I:\03033\road\construction\plans\006_ttypical.dgn