

**MAINTENANCE OF TRAFFIC STAGE 2**

**SEQUENCE OF CONSTRUCTION**

1. BUILD FUTURE EASTBOUND IL 336 SN 034-0511
2. CONSTRUCT BOX CULVERT EXTENSION AT STA 1409+52.15 (RT SIDE) SN 034-2007
3. BUILD FUTURE EASTBOUND IL 336 FROM STA 1400+50 TO STA 1442+00
4. REMOVE US 136 PAVEMENT AND COMPLETE CONSTRUCTION ON RT SIDE FROM STA 1400+50 TO 1442+00
5. CONSTRUCT CUL-DE-SAC ON US 136
6. CONSTRUCT WHITMIRE ACCESS, DUAL 6' CMP'S, AND FABRIC FORMED CONCRETE REVETMENT

**TRAFFIC PLACEMENT**

1. SHIFT WESTBOUND & EASTBOUND TRAFFIC TO PROPOSED IL 336 WESTBOUND LANES USING TEMPORARY CROSSOVER (BY OTHERS)

**TRAFFIC CONTROL STANDARDS**

701006 701416 (SPECIAL)

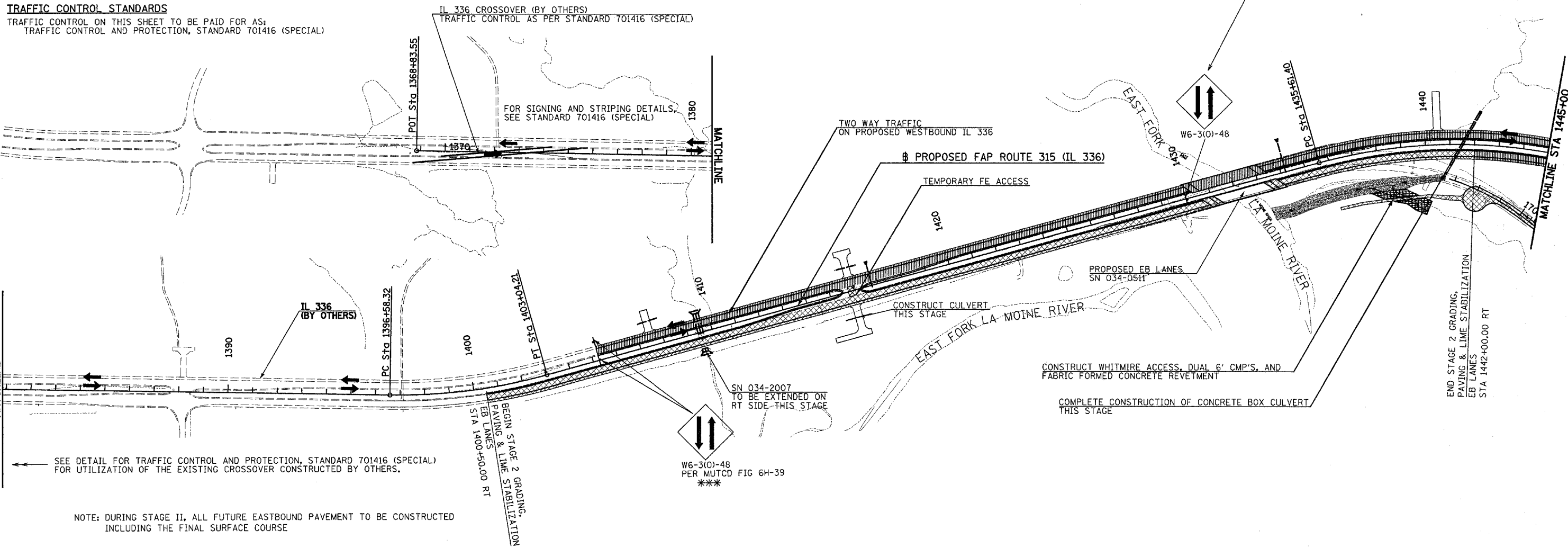
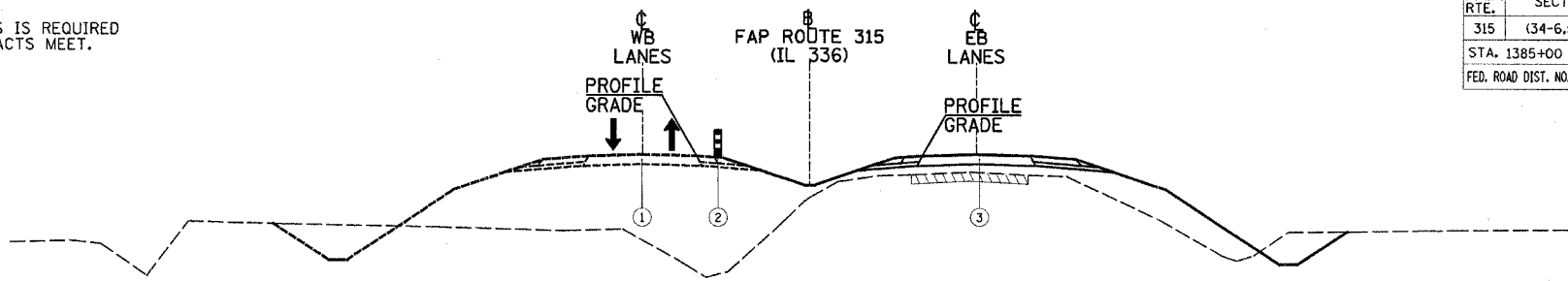
**TRAFFIC CONTROL STANDARDS**

TRAFFIC CONTROL ON THIS SHEET TO BE PAID FOR AS:  
TRAFFIC CONTROL AND PROTECTION, STANDARD 701416 (SPECIAL)

**NOTE:**

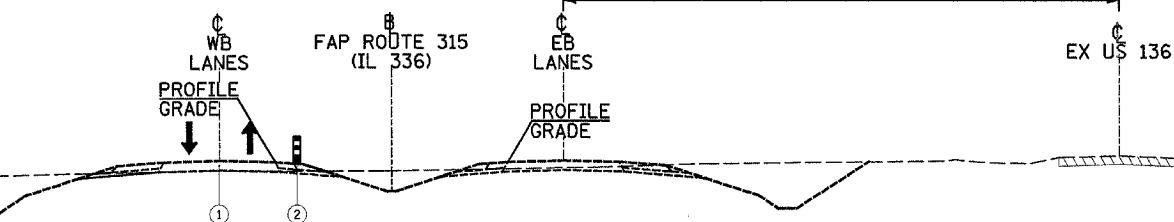
COORDINATION BETWEEN CONTRACTORS IS REQUIRED FOR TRAFFIC CONTROL WHERE CONTRACTS MEET. (SEE SPECIAL PROVISIONS)

F.A.P. RTE.	SECTION	COUNTY	TOTAL SHEETS	SHEET NO.
315	(34-6,55-1)	HANCOCK/MCDONOUGH	433	73
STA. 1385+00		TO STA. 1445+00		
FED. ROAD DIST. NO.	ILLINOIS	FED. AID PROJECT		
STATE CONTRACT NO. 68206				




SEE DETAIL FOR TRAFFIC CONTROL AND PROTECTION, STANDARD 701416 (SPECIAL) FOR UTILIZATION OF THE EXISTING CROSSOVER CONSTRUCTED BY OTHERS.

NOTE: DURING STAGE II, ALL FUTURE EASTBOUND PAVEMENT TO BE CONSTRUCTED INCLUDING THE FINAL SURFACE COURSE



- TYPICAL SECTION STA 1442+00 TO STA 1445+00**
- 1 WESTBOUND & EASTBOUND TRAFFIC ON PROPOSED WESTBOUND IL 336 LANES
  - 2 DRUMS WITH STEADY BURN LIGHTS (PER STANDARD 701006)
  - 3 PROPOSED CONSTRUCTION THIS STAGE

LEGEND	
↑	DIRECTION OF TRAFFIC FLOW
⊥	ROAD CLOSED (TYPE III BARRICADE)
▨	TEMPORARY CROSSOVER (BY OTHERS)
▧	GRADING ONLY
⬆	ARROW PANEL SUPPORT
▩	GRADING & PAVING
■	TEMPORARY PAVEMENT (THIS CONTRACT)
▨	COMPLETED PAVEMENT
⬆	ARROW BOARD
⬆	PORTABLE CHANGEABLE MESSAGE SIGN



REVISIONS	
NAME	DATE

ILLINOIS DEPARTMENT OF TRANSPORTATION  
**CONSTRUCTION STAGING PLAN**  
STAGE 2  
FAP ROUTE 315 (IL 336)  
SCALE: VERT. N/A  
HORIZ. 1"=200'  
DATE 12/17/03  
DRAWN BY HH  
CHECKED BY SRD

Plot Date: 8/20/2006  
Plot Time: 12:45:54 PM  
Plot User: jgordon  
Plot Tech: jgordon  
File Name: I:\03033\Coord\Y\Coord\Truck\plan\_044\_cas20mi385.dgn

\*\* NOT TO SCALE, FOLLOW DIMENSIONS  
\*\*\* SIGNS ARE LOCATED AT 1/2 MILE INCREMENTS