

F.A.P. RTE.	SECTION	COUNTY	TOTAL SHEETS	SHEET NO.
315	(34-6,55-1)	HANCOCK/MCDONOUGH	433	75
STA. 52+00		TO STA. 112+00		
FED. ROAD DIST. NO.	ILLINOIS	FED. AID PROJECT		
			STATE CONTRACT NO. 68206	

MAINTENANCE OF TRAFFIC STAGE 2

SEQUENCE OF CONSTRUCTION

- BUILD FUTURE EASTBOUND IL 336 FROM STA 66+00 TO STA 112+00
- BUILD TR 36

TRAFFIC PLACEMENT

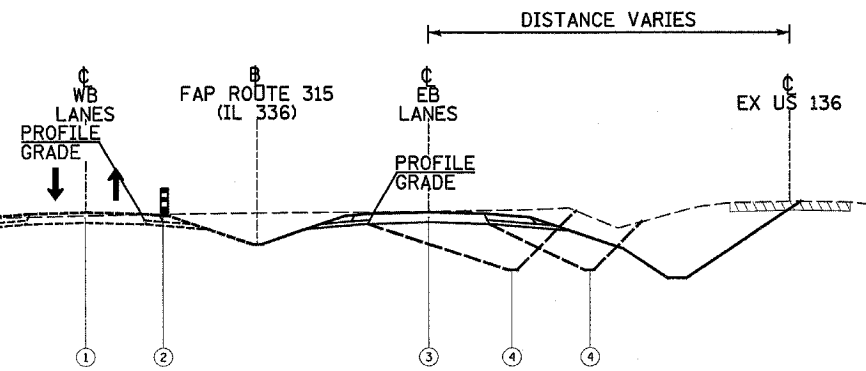
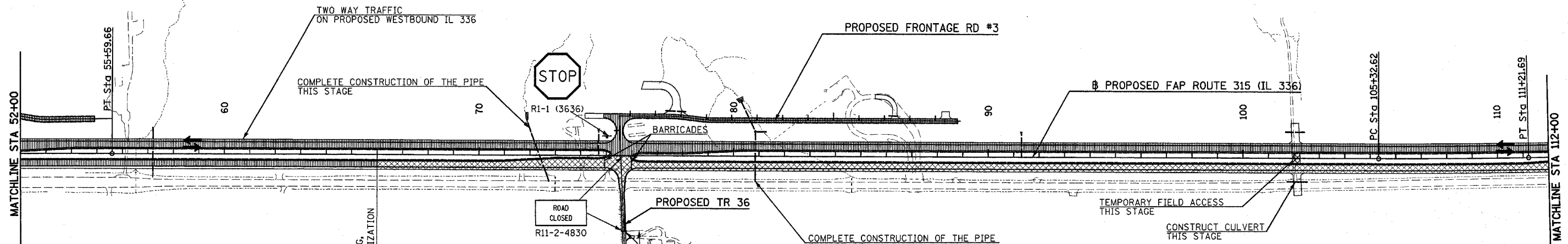
- WESTBOUND & EASTBOUND TRAFFIC ON PROPOSED WESTBOUND IL 336 LANES
- OPEN FRONTAGE RD #3 TO TRAFFIC
- CLOSE TR 36 AND RELOCATE TRAFFIC TO TR 273 (800N) AND THEN TO IL 61

TRAFFIC CONTROL STANDARDS

701006 701011 BLR 21-6

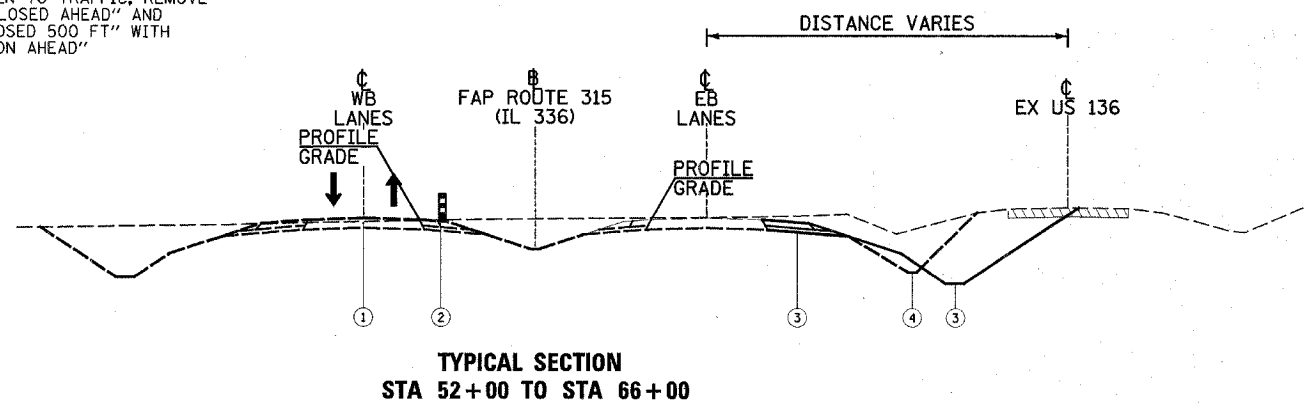
TRAFFIC CONTROL PAYMENT

PAYMENT FOR SIDEROAD CONSTRUCTION SHALL BE PAID FOR PER BLR 21-6. MAINLINE TO BE INCLUDED IN STANDARD 701416 (SPECIAL)



- ① WESTBOUND & EASTBOUND TRAFFIC ON PROPOSED WESTBOUND IL 336 LANES
- ② DRUMS WITH STEADY BURN LIGHTS (PER STANDARD 701006)
- ③ PROPOSED CONSTRUCTION THIS STAGE
- ④ FROM STAGE 1

** NOT TO SCALE, FOLLOW DIMENSIONS



LEGEND	
↑	DIRECTION OF TRAFFIC FLOW
⊥	ROAD CLOSED (TYPE III BARRICADE)
▨	TEMPORARY CROSSOVER (BY OTHERS)
▧	GRADING ONLY
⋯	ARROW BOARD
⊞	ARROW PANEL SUPPORT
▩	GRADING & PAVING
■	TEMPORARY PAVEMENT (THIS CONTRACT)
▤	COMPLETED PAVEMENT
⋯	ARROW BOARD
⊞	PORTABLE CHANGEABLE MESSAGE SIGN

REVISIONS	
NAME	DATE


ILLINOIS DEPARTMENT OF TRANSPORTATION

CONSTRUCTION STAGING PLAN

STAGE 2
FAP ROUTE 315 (IL 336)

SCALE: VERT. N/A
HORIZ. 1"=200'
DATE 12/17/03

DRAWN BY HH
CHECKED BY SRD



Plot Date: 7/6/2006
 3:25:41 PM
 Plotted By: bchoydt
 Pen Tables: ldat.tbl
 Plotname: I:\03033\cod\1\constr\uc\Hien\plone\046_cas203m52.dgn