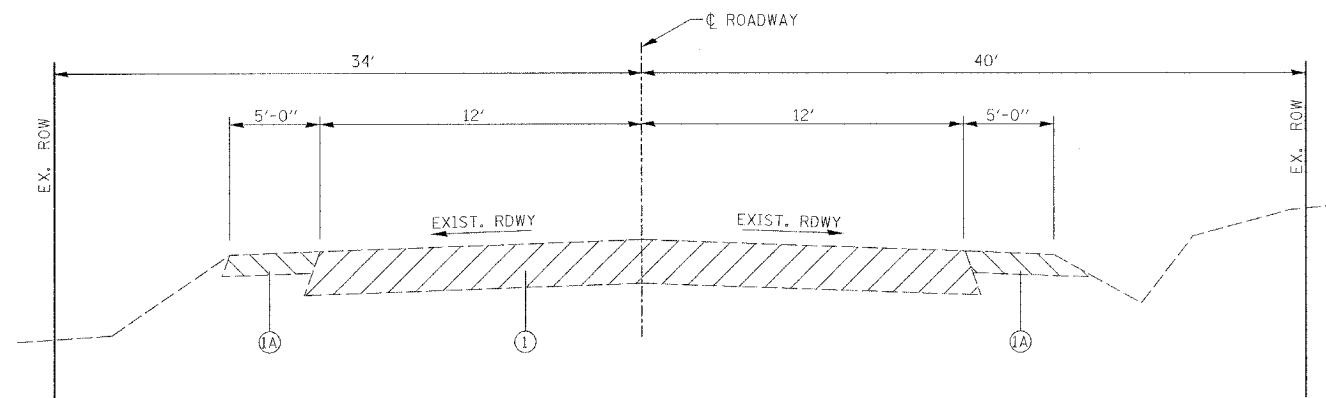
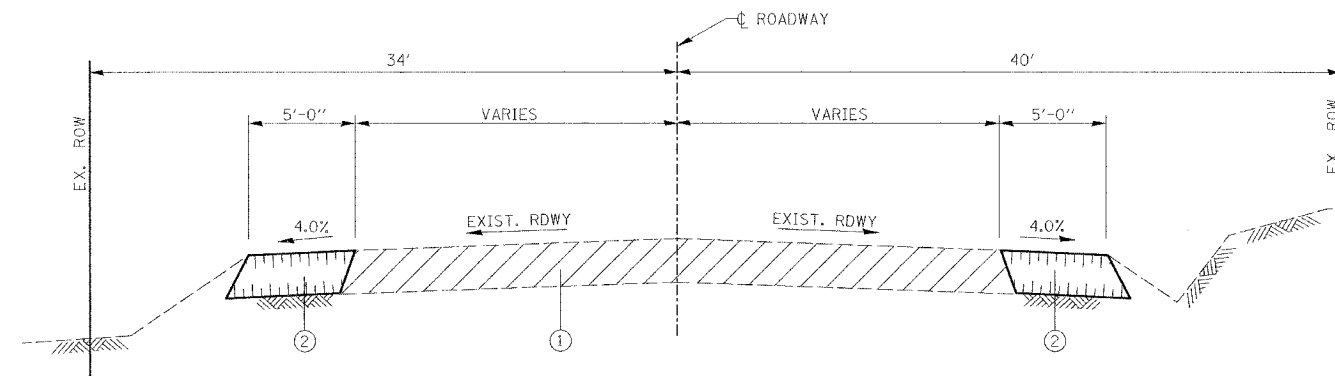


ZIP CODE	SECTION	COUNTY	TOTAL SHEETS	SHEET NO.
693	(119B-3)I	TAZEWELL	31	4
STA.		TO STA.		
EXISTING CONDITIONS:				
CONTRACT NO. 68415				



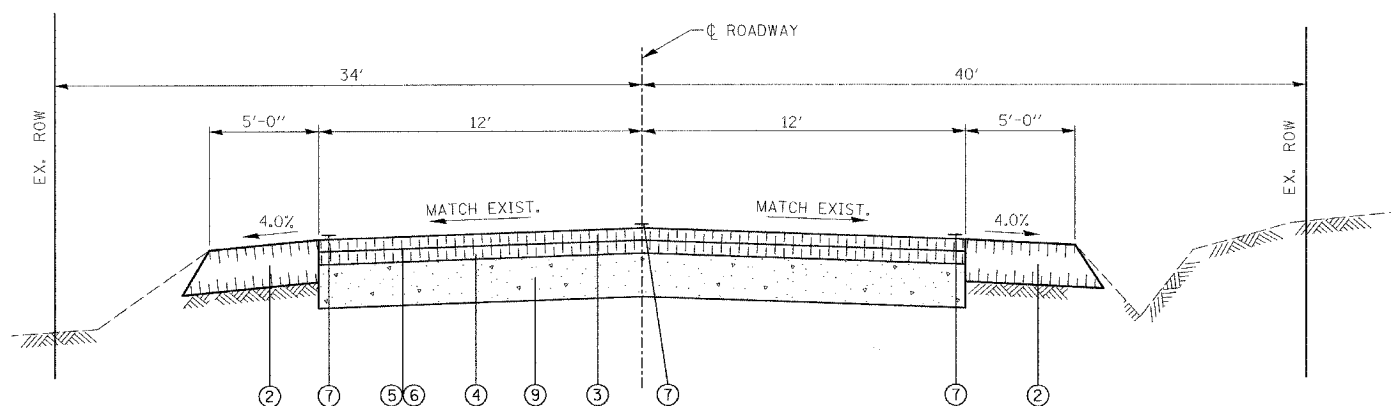
**EXISTING TYPICAL SECTION IL ROUTE 9**

STA. 503+60 TO STA. 504+67.95  
STA. 505+71.42 TO STA. 506+70



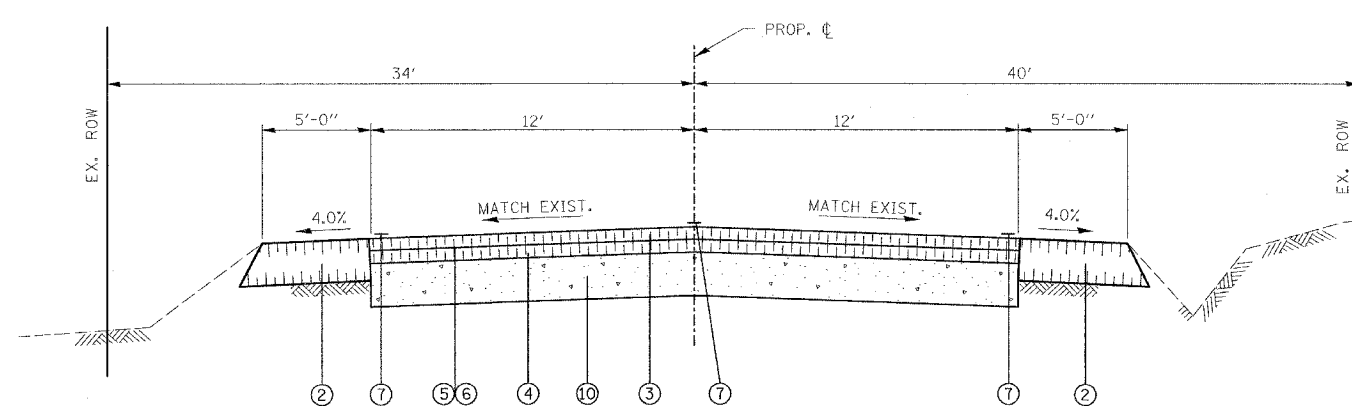
**PROPOSED TYPICAL SECTION IL ROUTE 9**

STA. 503+60 TO STA. 504+51.87, LT.  
STA. 505+87.5 TO STA. 506+40, LT.  
STA. 503+90 TO STA. 504+51.87, RT.  
STA. 505+87.5 TO STA. 506+70, RT.



**PROPOSED TYPICAL SECTION IL RTE 9**

STA. 504+51.87 TO STA. 504+57.87  
STA. 505+81.50 TO STA. 505+87.50



**PROPOSED TYPICAL SECTION IL RTE 9**

STA. 504+57.87 TO STA. 504+67.95  
STA. 505+71.42 TO STA. 505+81.50

**LEGEND**

- ① EXISTING ROADWAY
- 1A EXISTING AGGREGATE SHOULDER
- ② BITUMINOUS CONCRETE BASE COURSE WIDENING, 9"
- ③ PROPOSED BITUMINOUS CONCRETE SURFACE COURSE SUPERPAVE, MIX "D" N50 - 1 1/2 "
- ④ PROPOSED BITUMINOUS CONCRETE BINDER COURSE SUPERPAVE, IL 19.0, N50 - 1 5/8 "
- ⑤ PROPOSED BITUMINOUS MATERIALS (PRIME COAT)
- ⑥ PROPOSED AGGREGATE (PRIME COAT)
- ⑦ PROPOSED PAVEMENT MARKING
- ⑧ 8" AGGREGATE BASE
- ⑨ PROPOSED BRIDGE APPROACH PAVEMENT CONNECTOR (FLEXIBLE), STANDARD 420401
- ⑩ PROPOSED BRIDGE APPROACH PAVEMENT STANDARD 420401 (NO CURB)

INDICATES EXISTING ROADWAY

**OMISSIONS**  
BRIDGE APPROACH PAVEMENT AT NELSON BEAMS:  
STA. 504+67.95 TO STA. 504+87.87  
STA. 505+51.50 TO STA. 505+71.42  
BRIDGE:  
STA. 504+87.87 TO STA. 505+51.50

REVISIONS	
NAME	DATE

ILLINOIS DEPARTMENT OF TRANSPORTATION  
**TYPICAL SECTIONS**  
F.A.P. RTE. 693  
SECTION (119B-3)I  
TAZEWELL COUNTY

SCALE: NONE  
DATE: 03/24/2006  
DRAWN BY: KBF  
CHECKED BY: AJE