

F.A.P. RTE.	SECTION	COUNTY	TOTAL SHEETS	SHEET NO.
701	(128BR)I-1	TAZEWELL	33	1

STATE OF ILLINOIS
DEPARTMENT OF TRANSPORTATION
DIVISION OF HIGHWAYS

**PROPOSED
HIGHWAY PLANS**

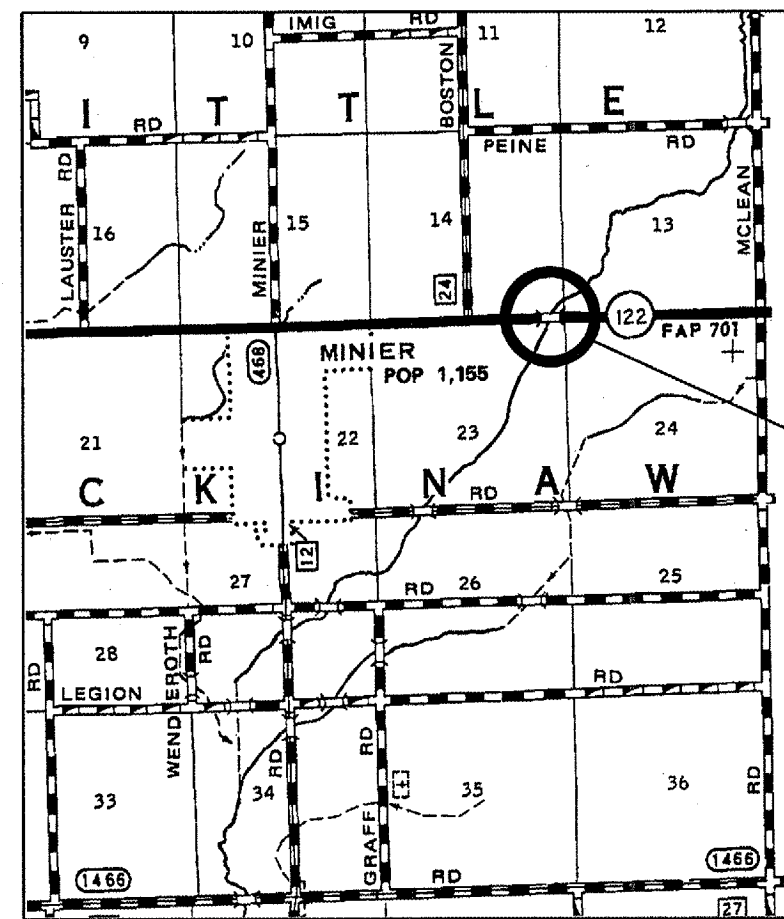
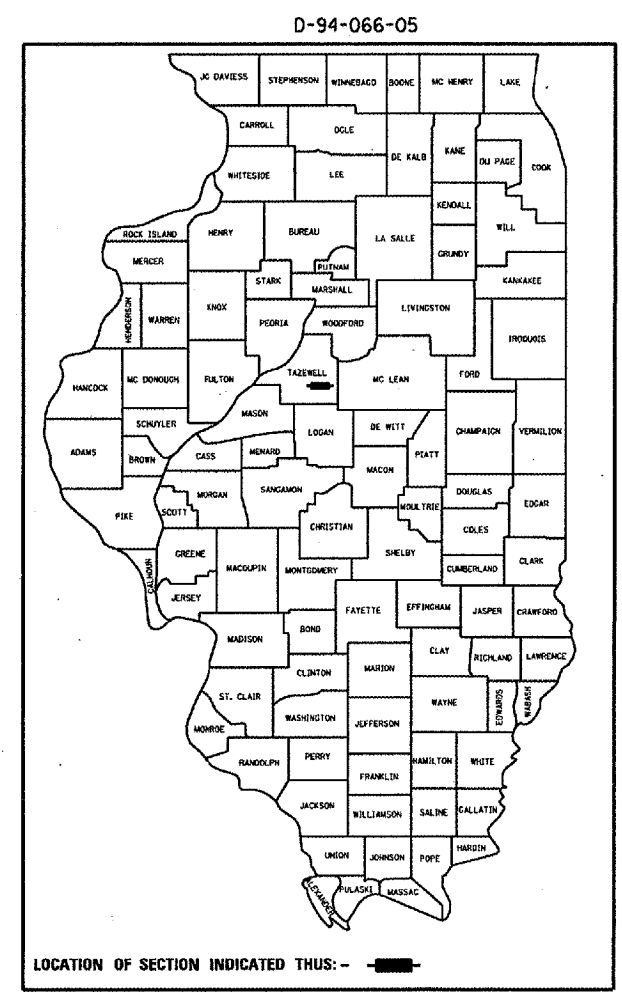
FAP ROUTE 701 (IL 122)
SECTION (128 BR)I-1
TAZEWELL COUNTY
C-94-075-05

INDEX OF SHEETS:

- 1. COVER SHEET
- 2-3. COMMITMENTS & GENERAL NOTES
- 4-6. SUMMARY OF QUANTITIES
- 7. TYPICAL SECTIONS
- 8. QUANTITIES NOT OTHERWISE SHOWN
- 9. WIDE LOAD SIGNING
- 10. BUTT JOINT DETAIL
- 11. TRAFFIC CONTROL STAGING
- 12. PLAN AND ELEVATION
- 13. STAGE CONSTRUCTION DETAIL
- 14-21. BRIDGE REPAIR DETAILS
- 21A-21D. BRIDGE APPROACH PAVEMENT DETAILS
- 22-29. SCOUR MITIGATION PLANS

STANDARDS REQUIRED:

- 420401-05 701101-01 702001-06
- 515001-02 701106-01 704001-03
- 630001-07 701201-02 780001-01
- 631031-06 701306-01 781001-02
- 631032-03 701321-08



SCOUR MITIGATION AND DECK BEAM REPLACEMENT ON STRUCTURE CARRYING IL. 122 OVER SUGAR CREEK (SN. 090-0058), 1 MILE EAST OF MINIER

LOCATION MAP

STATE OF ILLINOIS
DEPARTMENT OF TRANSPORTATION
DIVISION OF HIGHWAYS

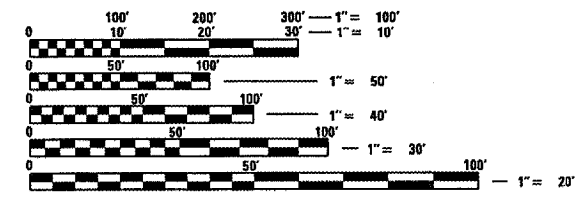
SUBMITTED *Oct 20, 2006*

[Signature]
DEPUTY DIRECTOR OF HIGHWAYS, REGION ENGINEER

December 8, 2006
[Signature]
ENGINEER OF DESIGN AND ENVIRONMENT

December 8, 2006
[Signature]
DIRECTOR OF HIGHWAYS, CHIEF ENGINEER

PRINTED BY THE AUTHORITY
OF THE STATE OF ILLINOIS



FULL SIZE PLANS HAVE BEEN PREPARED USING STANDARD ENGINEERING SCALES. REDUCED SIZED PLANS WILL NOT CONFORM TO STANDARD SCALES. IN MAKING MEASUREMENTS ON REDUCED PLANS, THE ABOVE SCALES MAY BE USED.

J.U.L.I.E.
JOINT UTILITY LOCATION INFORMATION FOR EXCAVATION
1-800-892-0123

DESIGNER: CLARK JONES
PHONE NO: (309) 671-3452

PROJECT ENGINEER: JIM MILLER
PHONE NO: (309) 671-3451