

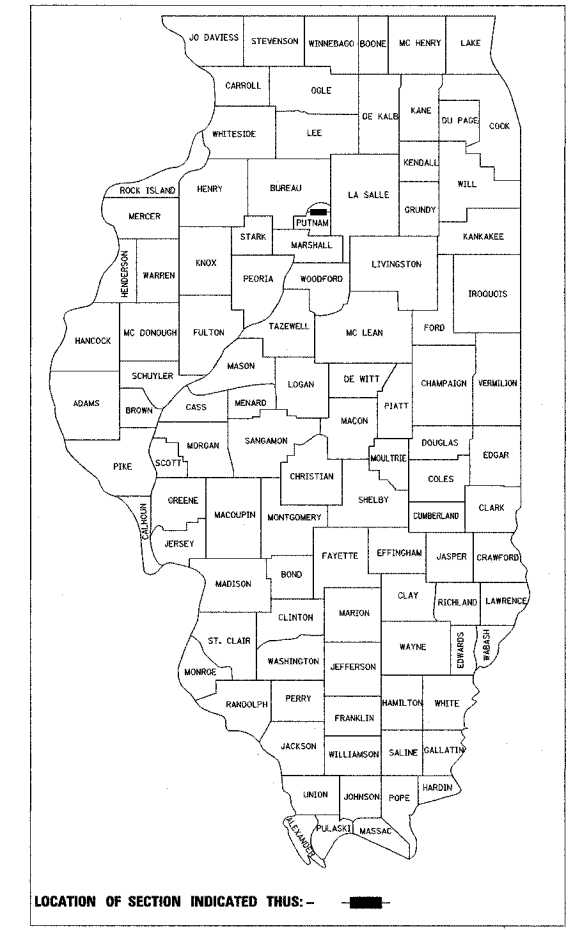
P-93-054-93
D-93-045-05

F.A.P. RTE.	SECTION	COUNTY	TOTAL SHEETS	SHEET NO.
619	(120) BR-1	PUTNAM	32	1
FED. ROAD DIST. NO. 7		ILLINOIS	PROJECT	

FOR INDEX OF SHEETS, SEE SHEET NO. 2
FOR STATE STANDARDS, SEE SHEET NO. 2

STATE OF ILLINOIS
DEPARTMENT OF TRANSPORTATION
DIVISION OF HIGHWAYS
**PLANS FOR PROPOSED
FEDERAL AID HIGHWAY**

F.A.P. ROUTE 619 (ILLINOIS ROUTE 71)
SECTION (120) BR-1
PROJECT NO. F-0619(018)
PUTNAM COUNTY
C-94-055-06
STRUCTURE NO. 078-0031 REPLACEMENT

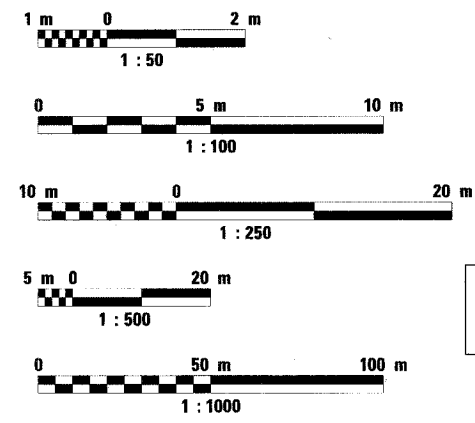


FUNCTIONAL CLASSIFICATION: MINOR ARTERIAL
ADT=5,595 (2003)
P.C.=88.6% S.U.=3.2% M.U.=8.2%

FULL SIZE PLANS HAVE BEEN PREPARED USING STANDARD ENGINEERING SCALES. REDUCED SIZED PLANS WILL NOT CONFORM TO STANDARD SCALES. IN MAKING MEASUREMENTS ON REDUCED PLANS, THE SCALES BELOW MAY BE USED.

METRIC RATIOS

PLAN	PROFILE HORIZ.	PROFILE VERT.	CROSS SECTIONS
1:500	1:500	1:50	1:100 (HORIZ)
		1:50 (VERT)	1:50 (VERT)



J.U.L.I.E.
JOINT UTILITY LOCATION INFORMATION FOR EXCAVATION
1-800-892-0123

MICROFILMED _____
REEL NUMBER _____
AWARDED _____
RESIDENT ENGINEER _____
AS BUILT CHANGES WERE MADE ON THE FOLLOWING SHEETS _____

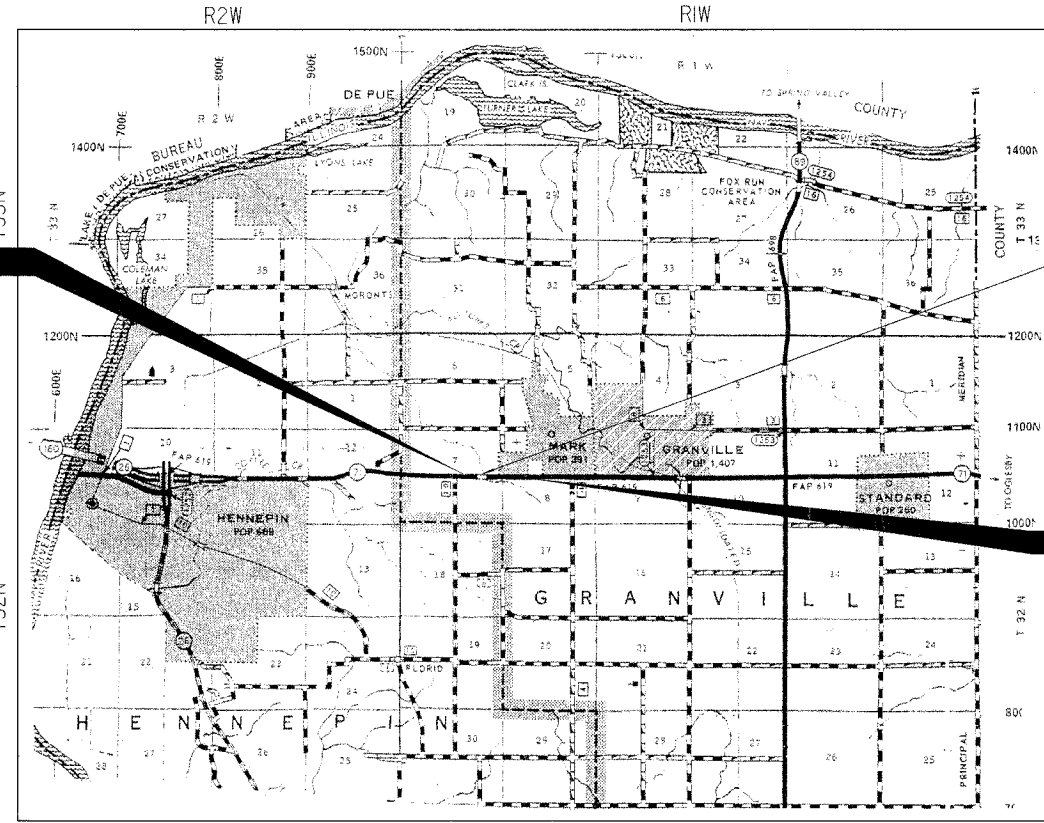
DISTRICT 3 NO. (815) 434-6131
DISTRICT 4 NO. (309) 671-3333
PROJECT ENGINEER: DAVE BROVIAK
UNIT CHIEF: MARK JONES
TOWNSHIP: GRANVILLE

CONTRACT NO. 68581

PROJECT BEGINS
STATION 9+175
ILLINOIS ROUTE 71

STA. 9+268.5
SN 078-2008
PR DOUBLE 3.0m x 2.4m BOX CULVERT
REPLACING SN 078-0031
26.9m x 6.0m

PROJECT ENDS
STATION 9+375
ILLINOIS ROUTE 71



PROJECT LENGTH: _____
LOCATION MAP
NET LENGTH OF SECTION = 200 m = 0.20 km
GROSS LENGTH OF SECTION = 200 m = 0.20 km



9-1-06
MICHAEL J. LEV, P.E.
NO. 062-055367
EXP. DATE 11/30/07

STATE OF ILLINOIS
DEPARTMENT OF TRANSPORTATION
DIVISION OF HIGHWAYS

SUBMITTED Oct. 20, 2006
[Signature] REGION ENGINEER

PASSED _____ 20____
ENGINEER OF PROJECT DEVELOPMENT AND IMPLEMENTATION

PASSED December 8, 2006
[Signature] ENGINEER OF DESIGN AND ENVIRONMENT

APPROVED December 8, 2006
[Signature] DIRECTOR, DIVISION/OF HIGHWAYS

