


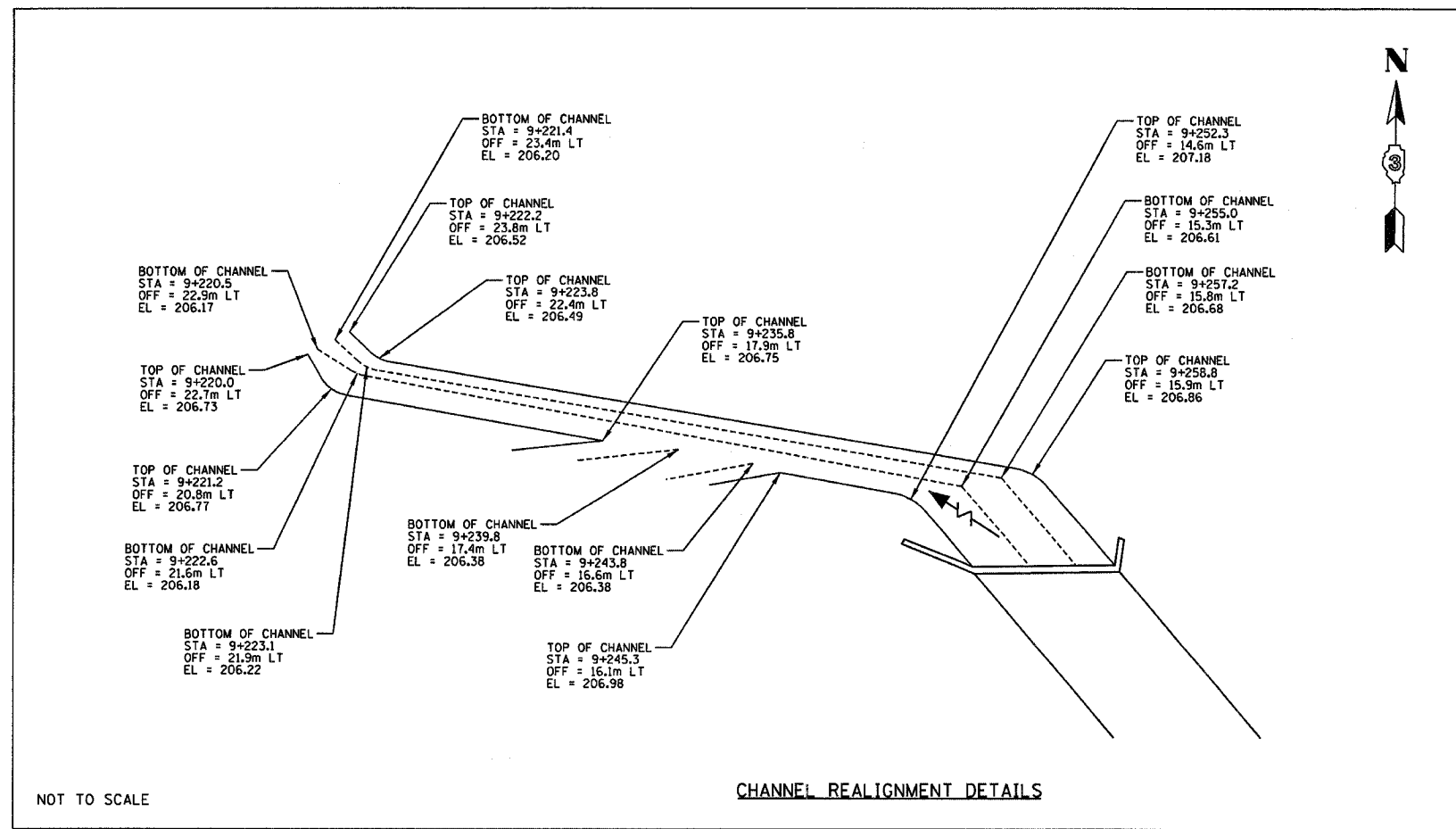
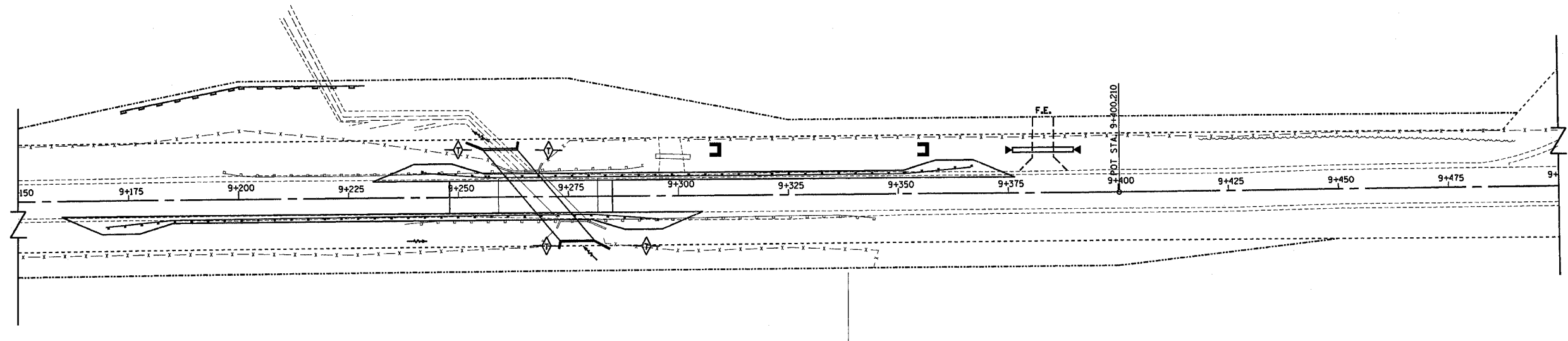


RTE.	SECTION	COUNTY	TOTAL SHEETS	SHEET NO.
619	(20) BR-1	PUTNAM	28	11
STA. 9+175		TO STA. 9+375		
FED. ROAD DIST. NO.		ILLINOIS	FED. AID PROJECT	

- LEGEND**
-  TEMPORARY DITCH CHECK
 -  PIPE PROTECTION
 -  PERIMETER EROSION BARRIER

- NOTE:**
1. PIPE PROTECTION WILL BE PROVIDED AT ALL UP-STREAM CULVERTS FOR DRIVEWAYS AND CROSS STREETS.
 2. TEMPORARY EROSION CONTROL SEEDING SHALL BE PLACED AT A RATE OF 110kg/HA (100lbs/ac).



REVISIONS	NAME	DATE

ILLINOIS DEPARTMENT OF TRANSPORTATION

EROSION CONTROL PLAN

AND CHANNEL DETAILS

ILLINOIS ROUTE 71

STATION 9+150 TO STATION 9+500

SCALE IN METERS 1:500

DATE: 8/31/06
DRAWN BY: MLB
CHECKED BY: MJL