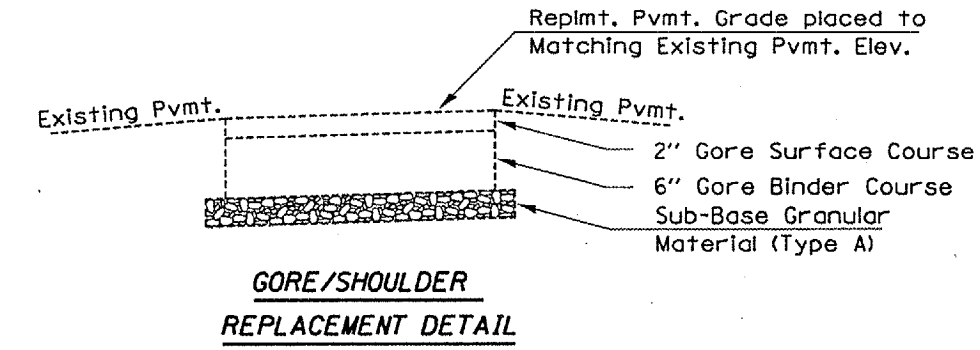
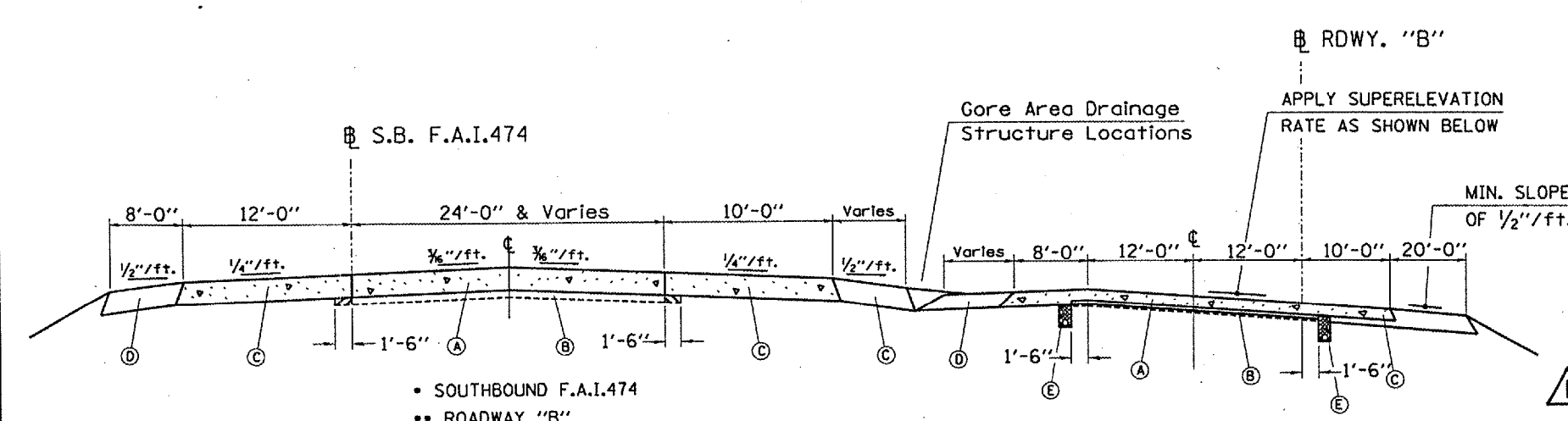
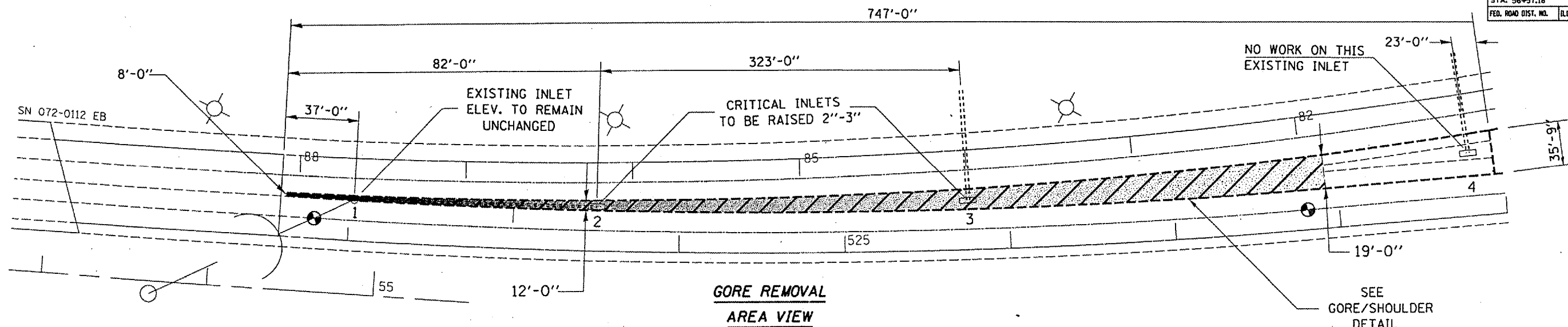


| F.A.I. RTE. | SECTION | COUNTY | TOTAL SHEET NO. |
|---------------------|-----------|---------------------------|-----------------|
| 474 | (72-24B)I | PEORIA | 26 6 |
| STA. 56+57.18 | | TO STA. 58+86.79 | |
| FED. ROAD DIST. NO. | | ILLINOIS FED. AID PROJECT | |

ADDENDUM



NOTE
Flexible Delineators to be used for designating the vehicle lane crossing over the gore and onto the bridge approach, parallel and at least 11 feet away from the Directional Barricades used for the bridge approach taper.

SUPERELEVATED SECTION-VARIABLE MEDIAN
(ROTATED AROUND BASELINE EDGE OF PAVEMENT)

SOUTHBOUND F.A.I. 474

| CURVE TO RIGHT | RATE Ft / Ft. |
|----------------------------------|----------------|
| Sta. 500+00.00 to Sta. 504+96.75 | 0.60 1/1 |
| Sta. 522+99.23 to Sta. 526+21.01 | 0.53 1/1 |
| CURVE TO LEFT | RATE Ft. / Ft. |
| Sta. 508+99.23 to Sta. 518+99.23 | 0.60 1/1 |

ROADWAY "B"

| CURVE TO RIGHT | RATE Ft / Ft. |
|--------------------------------|---------------|
| Sta. 50+80.00 to Sta. 68+56.08 | 0.60 1/1 |
| Sta. 68+56.08 to Sta. 85+88.26 | 0.57 1/1 |

- (A) 9" CONTINUOUSLY REINFORCED P.C.C. PAVEMENT SEE STRD. 2224 & 2225
- (B) 4" STABILIZED SUB-BASE
- (C) 9" BITUMINOUS SHOULDERS SEE STRD. 2237
- (D) AGGREGATE SHOULDERS, TYPE A
- (E) PIPE UNDERDRAINS

ROADWAY "B"
PAVEMENT DESIGN
F.A.I. RTE. 474 - SECTION 72-1

CLASS I
DESIGN YEAR 1992
P.C. = 3065 UP 50%
S.U. = 472 UP 50%
M.U. = 393 UP 50%
C.B.R. = 3.00
T.F. = 1.87

BILL OF MATERIAL

| ITEM | UNIT | TOTAL |
|------------------------------------|---------|-------|
| PAVED SHOULDER REMOVAL | SO. YD. | 930 |
| SUB-BASE GRANULAR MATERIAL, TYPE A | TON | 106 |
| HOT MIX ASPHALT BINDER COURSE | TON | 312 |
| HOT MIX ASPHALT SURFACE COURSE | TON | 104 |

REVISIED 11/5/07

SN072-0112/072-0113
I-474 over IL. 8

| REVISIONS | |
|-----------|------|
| NAME | DATE |
| | |
| | |
| | |
| | |
| | |

ILLINOIS DEPARTMENT OF TRANSPORTATION
TYPICAL ENTRANCE RAMP CROSS-SECTION
SCALE: VERT. 1"=10'
HORIZ. 1"=40'
DATE 10-06-2006
DRAWN BY CEJ
CHECKED BY

PLOT DATE * DATES
FILE NAME * FILES
PLOT SCALE * SCALES
REFERENCE * SHEETS