

F.A.P. RTE.	SECTION	COUNTY	TOTAL SHEETS	SHEET NO.
804	(25R)RS	CHAMPAIGN	50	1

STATE OF ILLINOIS
DEPARTMENT OF TRANSPORTATION
DIVISION OF HIGHWAYS

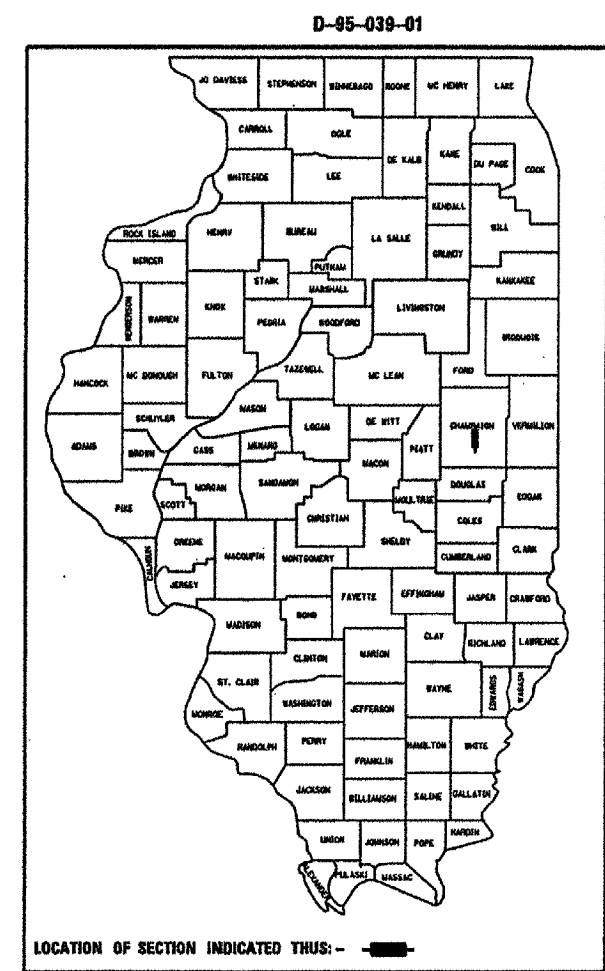
**PROPOSED
HIGHWAY PLANS**

F.A.P. ROUTE 804 (U.S. ROUTE 45)
SECTION (25R)RS

CHAMPAIGN COUNTY

C-95-064-01

RESURFACING (SMART)
FROM KIRBY AVENUE TO CURTIS ROAD



FOR INDEX OF SHEETS, SEE SHEET NO. 2
FOR SUMMARY OF QUANTITIES, SEE SHEET NO. 4 - 5

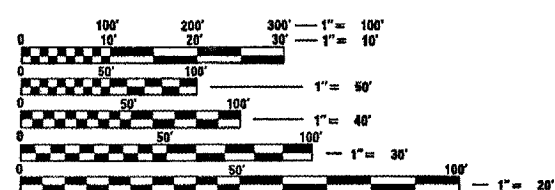
(217)465-4181

PROJECT ENGINEER: KENSIL GARNETT

SQUAD LEADER: CORY SHEEHY

DESIGNER: RYAN CARROLL

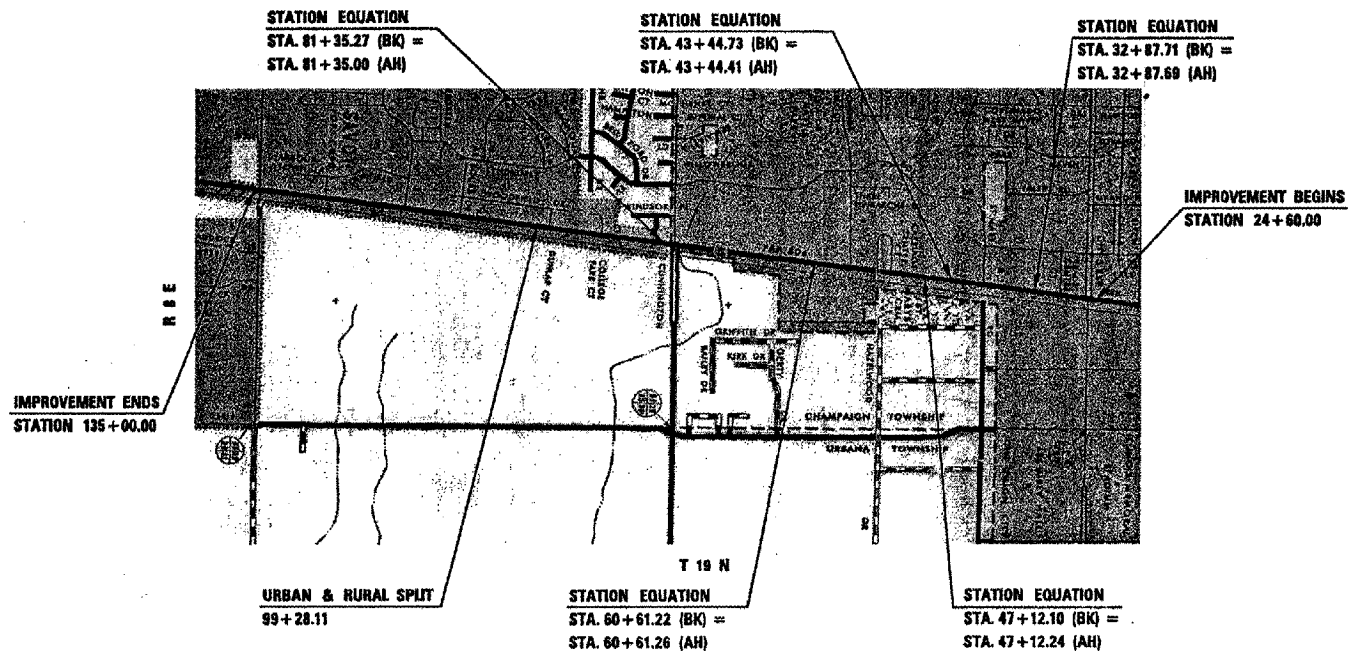
ADT = 19,500 (2003)
DESIGN DESIGNATION
FUNCTIONAL CLASSIFICATION
PRINCIPAL ARTERIAL



FULL SIZE PLANS HAVE BEEN PREPARED USING STANDARD ENGINEERING SCALES. REDUCED SIZED PLANS WILL NOT CONFORM TO STANDARD SCALES. IN MAKING MEASUREMENTS ON REDUCED PLANS, THE ABOVE SCALES MAY BE USED.

J.U.L.I.E.
JOINT UTILITY LOCATION INFORMATION FOR EXCAVATION
1-800-892-0123

CONTRACT NO. 70186



TOTAL LENGTH OF SECTION & PROJECT = 11,040.43 FEET = 2.091 MILES
NET LENGTH OF SECTION & PROJECT = 11,040.43 FEET = 2.091 MILES

STATE OF ILLINOIS
DEPARTMENT OF TRANSPORTATION
DIVISION OF HIGHWAYS

SUBMITTED 09/29/06

[Signature]
DEPUTY DIRECTOR OF HIGHWAYS, REGION 3 ENGINEER

December 8, 2006
[Signature]
ENGINEER OF DESIGN AND ENVIRONMENT

December 20, 2006
[Signature]
DIRECTOR OF HIGHWAYS, CHIEF ENGINEER

PRINTED BY THE AUTHORITY
OF THE STATE OF ILLINOIS