

F.A.P. RTE.	SECTION	COUNTY	TOTAL SHEETS	SHEET NO.
804	(25R)RS	CHAMPAIGN	50	22
STA. 24+60		TO STA. 29+00		
FED. ROAD DIST. NO. ILLINOIS		FED. AID PROJECT		

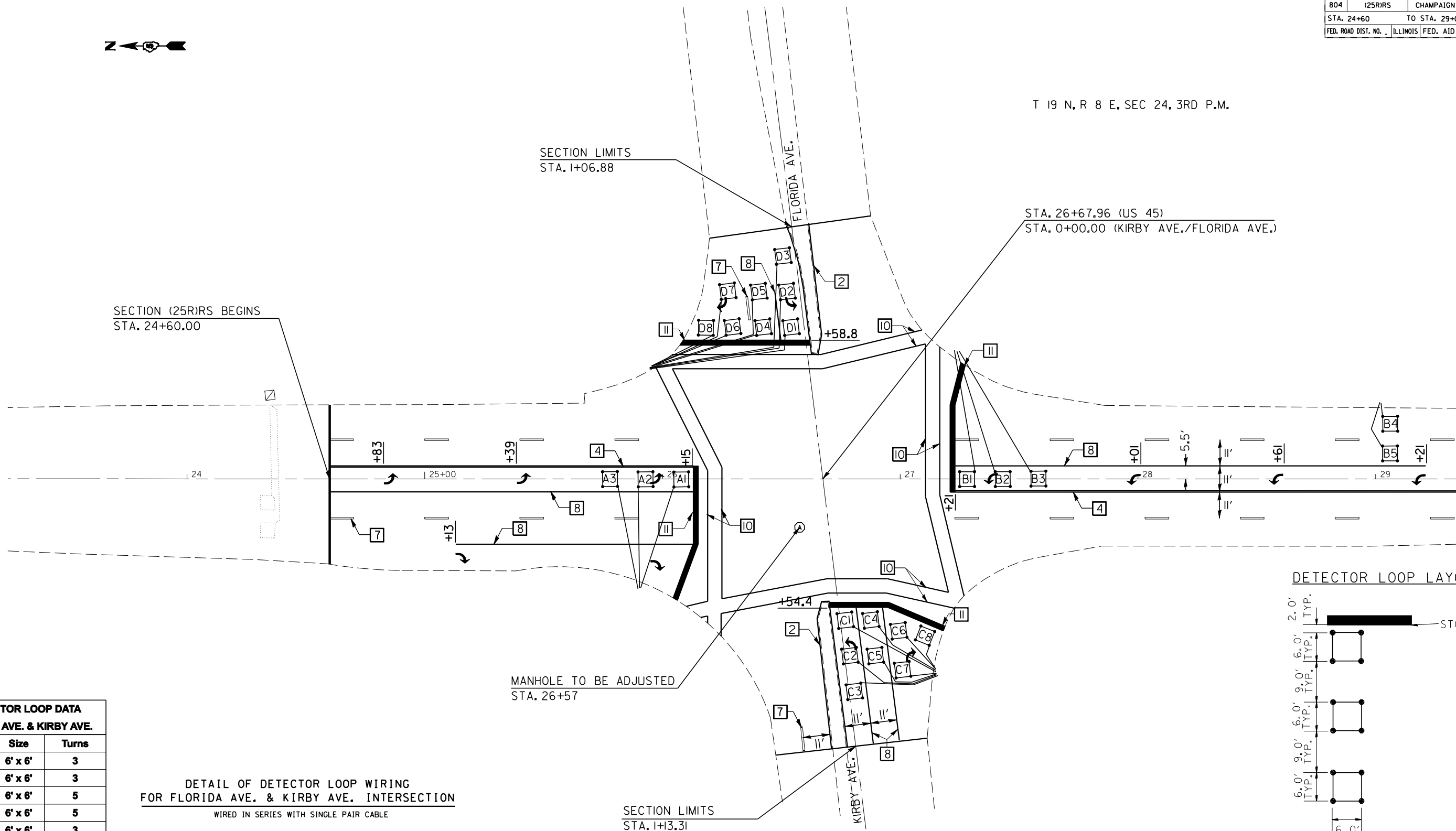


T 19 N, R 8 E, SEC 24, 3RD P.M.

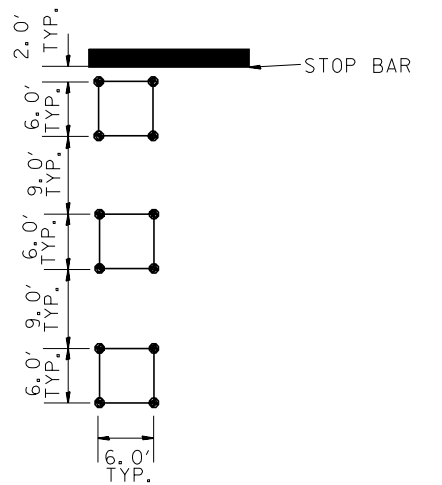
SECTION LIMITS  
STA. 1+06.88

STA. 26+67.96 (US 45)  
STA. 0+00.00 (KIRBY AVE./FLORIDA AVE.)

SECTION (25R)RS BEGINS  
STA. 24+60.00

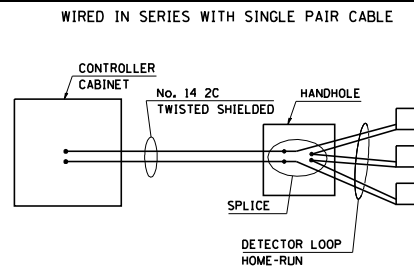


DETECTOR LOOP LAYOUT



DETECTOR LOOP DATA FLORIDA AVE. & KIRBY AVE.		
Loop	Size	Turns
A1-3	6' x 6'	3
B1-3	6' x 6'	3
B4-5	6' x 6'	5
B6-7	6' x 6'	5
C1-3	6' x 6'	3
C4-5	6' x 6'	4
C6-7	6' x 6'	4
C8	6' x 6'	5
D1-3	6' x 6'	3
D4-5	6' x 6'	3
D6-7	6' x 6'	3
D8	6' x 6'	3

DETAIL OF DETECTOR LOOP WIRING  
FOR FLORIDA AVE. & KIRBY AVE. INTERSECTION



SECTION LIMITS  
STA. 1+13.31

REVISIONS	
NAME	DATE

ILLINOIS DEPARTMENT OF TRANSPORTATION

PAVEMENT MARKING &  
DETECTOR LOOP PLANS

SCALE: VERT.  
HORIZ.

DRAWN BY  
CHECKED BY