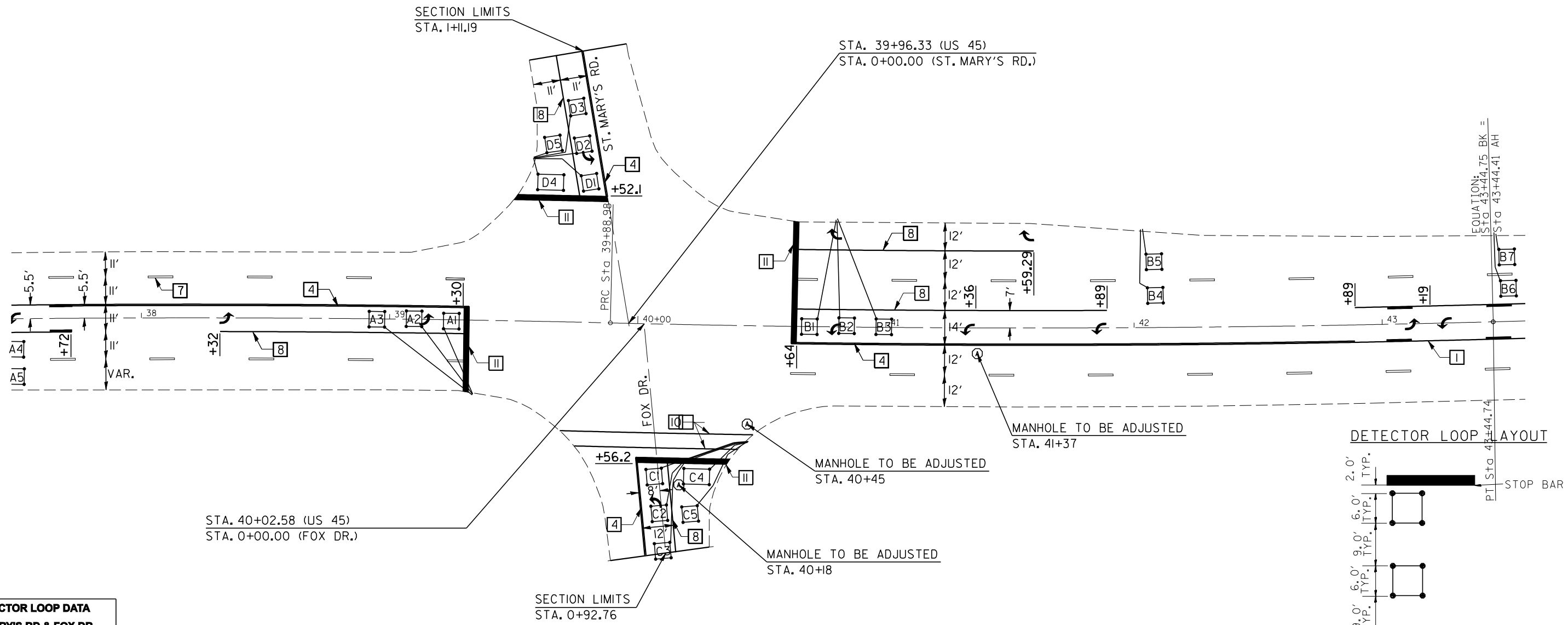
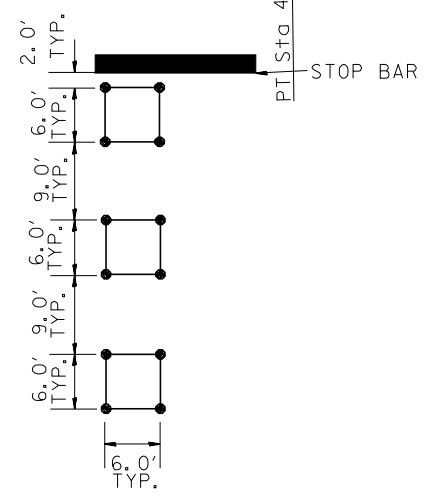


F.A.P. RTE.	SECTION	COUNTY	TOTAL SHEETS	SHEET NO.
804	(25)R/S	CHAMPAIGN	50	25
STA. 38+00		TO STA. 43+00		
FED. ROAD DIST. NO. _		ILLINOIS FED. AID PROJECT		

T 19 N, R 8 E, SEC 24, 3RD P.M.

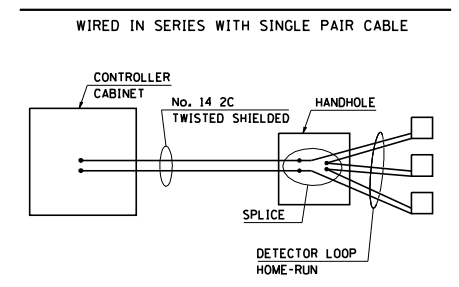


DETECTOR LOOP LAYOUT



DETECTOR LOOP DATA ST. MARY'S RD & FOX DR.		
Loop	Size	Turns
A1-3	6' x 6'	3
A4-5	6' x 6'	3
A6-7	6' x 6'	4
B1-3	6' x 6'	3
B4-5	6' x 6'	4
B6-7	6' x 6'	4
C1-3	6' x 6'	3
C4-5	6' x 6'	3
D1-3	6' x 6'	3
D4-5	6' x 6'	3

DETAIL OF DETECTOR LOOP WIRING FOR ST. MARY'S RD. & FOX DR.



REVISIONS	
NAME	DATE

ILLINOIS DEPARTMENT OF TRANSPORTATION
PAVEMENT MARKING & DETECTOR LOOP PLANS
SCALE: VERT. / HORIZ. / DATE
DRAWN BY / CHECKED BY

PLOT DATE = 10/25/2005
FILE NAME = c:\projects\0503101\08\173\sheet1.dgn
PLOT SCALE = 42.3525' / IN.
USER NAME = carrollr