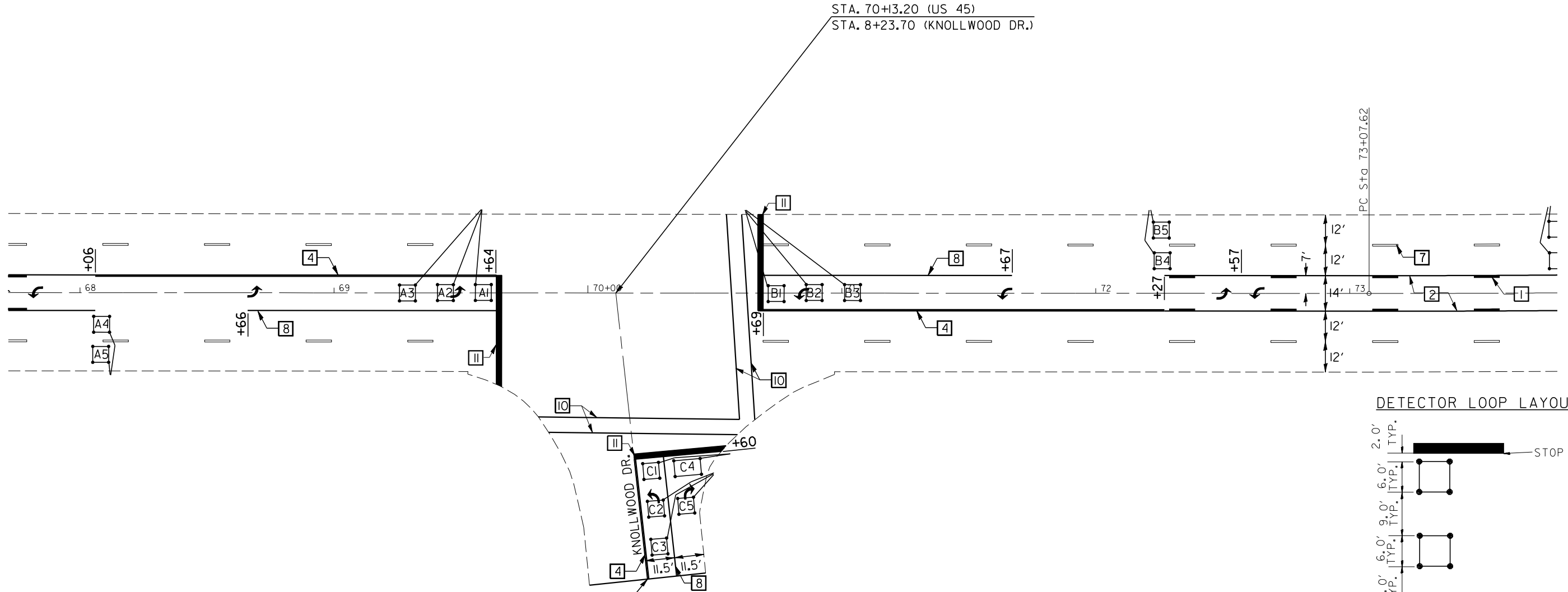
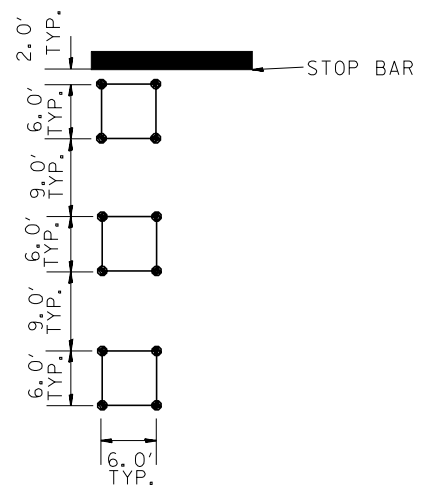


| F.A.P. RTE. | SECTION | COUNTY | TOTAL SHEETS | SHEET NO. |
|-----------------------|---------|---------------|------------------|-----------|
| 804 | (25)R/S | CHAMPAIGN | 50 | 31 |
| STA. 68+00 | | TO STA. 73+00 | | |
| FED. ROAD DIST. NO. _ | | ILLINOIS | FED. AID PROJECT | |

T 19 N, R 8 E, SEC 24, 3RD P.M.

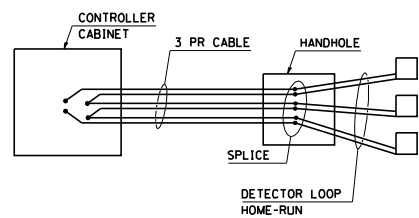


DETECTOR LOOP LAYOUT



| DETECTOR LOOP DATA KNOLLWOOD DR. | | |
|-------------------------------------|----------|-------|
| Loop | Size | Turns |
| A1-3 | 6' x 6' | 4 |
| A4-5 | 6' x 6' | 5 |
| A6-7 | 6' x 6' | 6 |
| B1-3 | 6' x 6' | 3 |
| B4-5 | 6' x 6' | 5 |
| B6-7 | 6' x 6' | 6 |
| C1-3 | 6' x 6' | 3 |
| C4-5 | 6' x 14' | 3 |

DETAIL OF DETECTOR LOOP WIRING
KNOLLWOOD DR.
WIRED IN SERIES WITH MULTI-PAIR CABLE



SECTION LIMITS
STA. 7+12.5

| REVISIONS | |
|-----------|------|
| NAME | DATE |
| | |
| | |
| | |
| | |
| | |
| | |
| | |
| | |
| | |
| | |

ILLINOIS DEPARTMENT OF TRANSPORTATION

PAVEMENT MARKING &
DETECTOR LOOP PLANS

SCALE: VERT.
HORIZ.
DATE

DRAWN BY
CHECKED BY