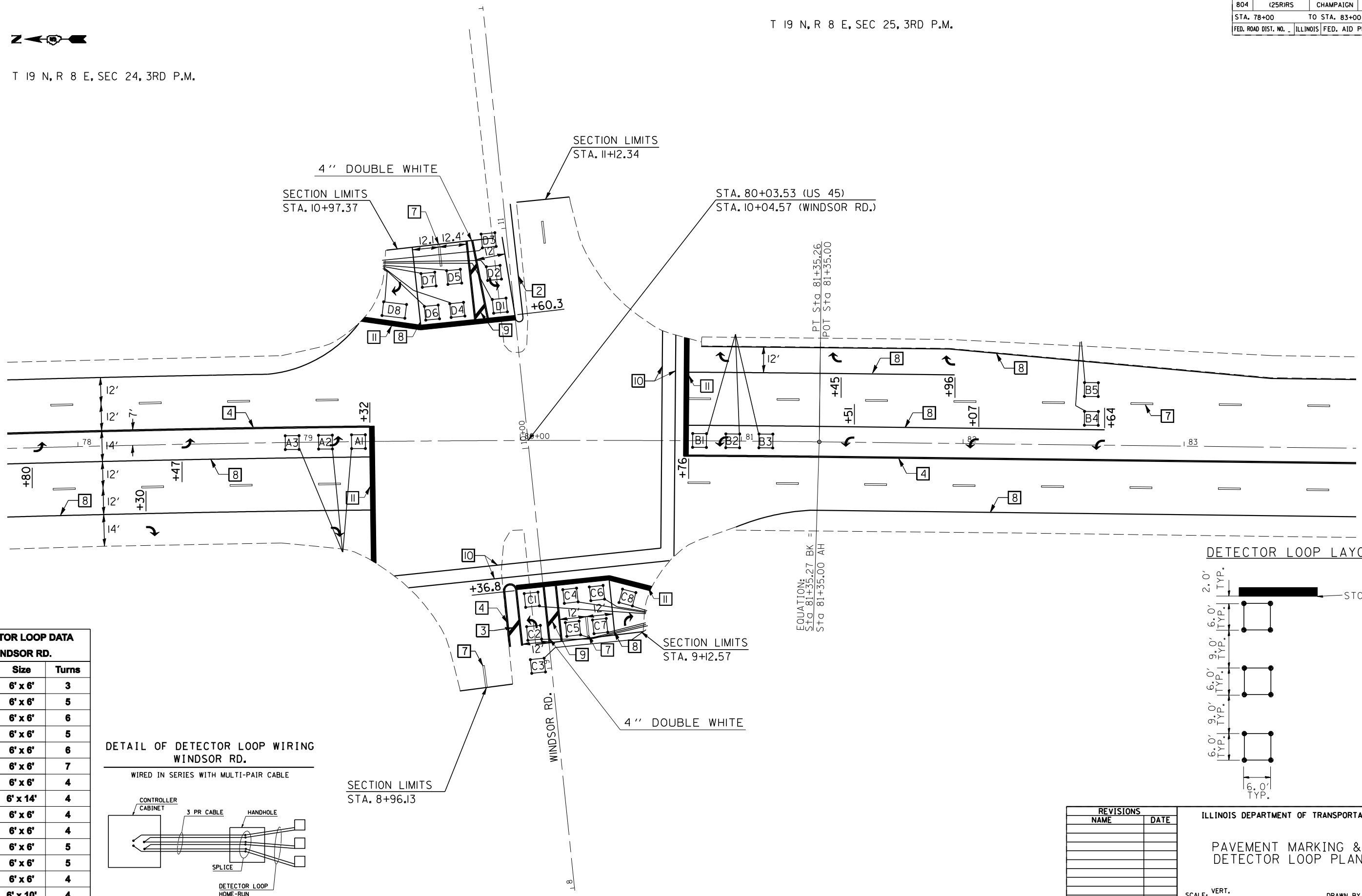


F.A.P. RTE.	SECTION	COUNTY	TOTAL SHEETS	SHEET NO.
804	(25)R/S	CHAMPAIGN	50	33
STA. 78+00		TO STA. 83+00		
FED. ROAD DIST. NO. _		ILLINOIS FED. AID PROJECT		

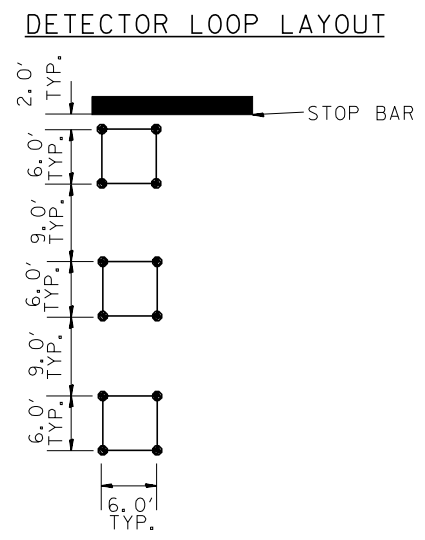
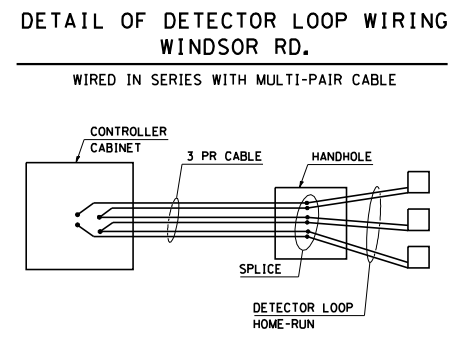
T 19 N, R 8 E, SEC 25, 3RD P.M.

T 19 N, R 8 E, SEC 24, 3RD P.M.



DETECTOR LOOP DATA
WINDSOR RD.

Loop	Size	Turns
A1-3	6' x 6'	3
A4-5	6' x 6'	5
A6-7	6' x 6'	6
B1-3	6' x 6'	5
B4-5	6' x 6'	6
B6-7	6' x 6'	7
C1-3	6' x 6'	4
C4-5	6' x 14'	4
C6-7	6' x 6'	4
C-8	6' x 6'	4
D1-3	6' x 6'	5
D4-5	6' x 6'	5
D6-7	6' x 6'	4
D8	6' x 10'	4



REVISIONS

NAME	DATE

ILLINOIS DEPARTMENT OF TRANSPORTATION

PAVEMENT MARKING & DETECTOR LOOP PLANS

SCALE: VERT. _____
HORIZ. _____

DATE _____

DRAWN BY _____
CHECKED BY _____

PLOT DATE = 10/25/2005
 FILE NAME = c:\projects\593181\c81\173sheets.dgn
 PLOT SCALE = 42,352% / IN.
 USER NAME = carrollr