

F.A.P. RTE.	SECTION	COUNTY	TOTAL SHEETS	SHEET NO.
711	115BR/BR	VERMILION	43	1

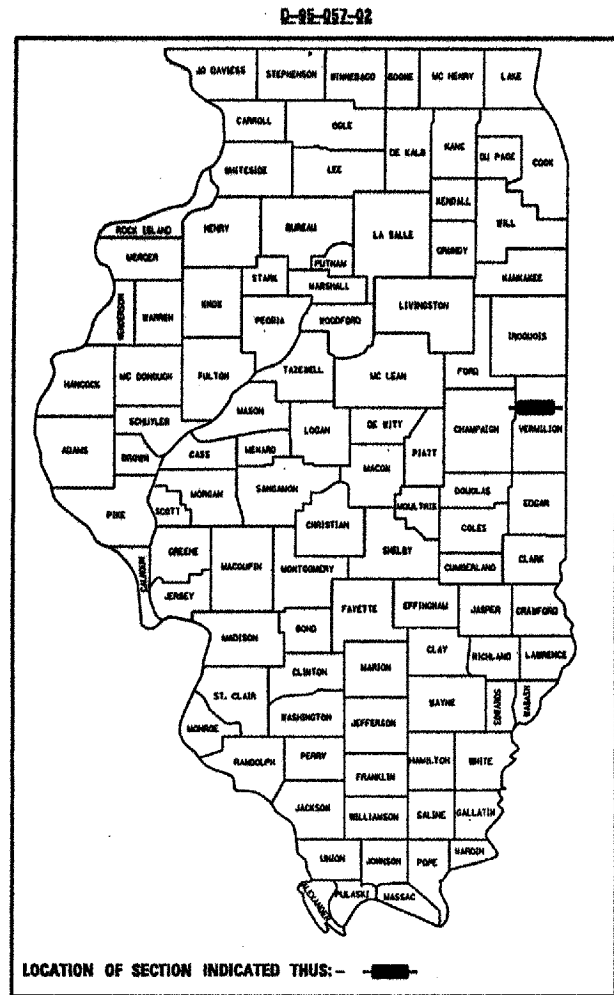
STATE OF ILLINOIS
DEPARTMENT OF TRANSPORTATION

DIVISION OF HIGHWAYS

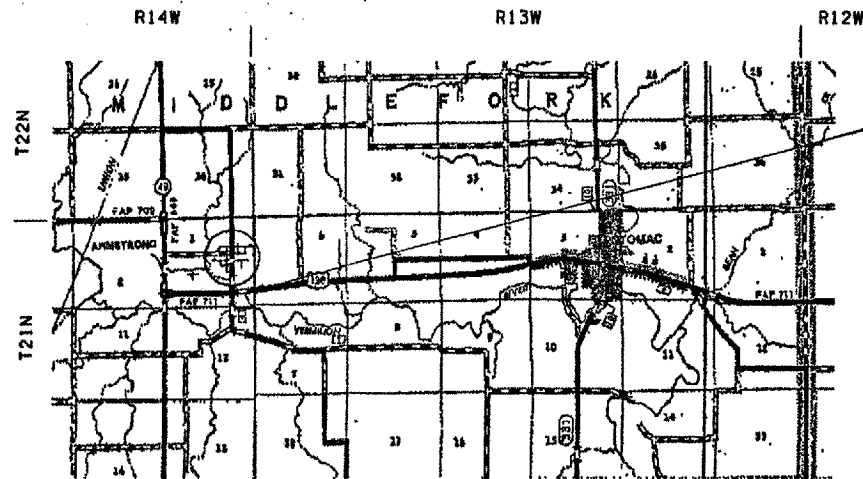
**PROPOSED
HIGHWAY PLANS**

FAP ROUTE 711 (US 136)
SECTION (115BR)BR
STRUCTURE REPLACEMENT
PROJECT BRF-0711(009)
UNNAMED TRIBUTARY TO MIDDLE FORK VERMILION
RIVER 3.1 MI W OF POTOMAC
VERMILION COUNTY


C-95-105-02



FOR INDEX OF SHEETS, SEE SHEET NO. 2
FOR SUMMARY OF QUANTITIES, SEE SHEET NO. 5-6

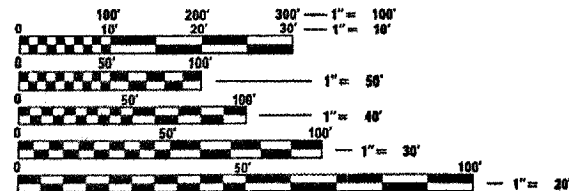


EXISTING SN 092-0156
STRUCTURE REPLACEMENT
PROPOSED SN 092-2040,
TRIPLE 9' x 8' PRECAST BOX CULVERT
35 SKEW, STATION 5+03.00



DESIGN DESIGNATION

2400(2005) MINOR ARTERIAL - N/A



FULL SIZE PLANS HAVE BEEN PREPARED USING STANDARD ENGINEERING SCALES. REDUCED SIZED PLANS WILL NOT CONFORM TO STANDARD SCALES. IN MAKING MEASUREMENTS ON REDUCED PLANS, THE ABOVE SCALES MAY BE USED.

J.U.L.I.E.
JOINT UTILITY LOCATION INFORMATION FOR EXCAVATION
1-800-882-0123 MIDDLEFORK TOWNSHIP

TOTAL LENGTH OF SECTION & PROJECT = 191.22 FEET = 0.036 MILES
NET LENGTH OF SECTION & PROJECT = 191.22 FEET = 0.036 MILES

STATE OF ILLINOIS
DEPARTMENT OF TRANSPORTATION
DIVISION OF HIGHWAYS

SUBMITTED *Oct 22 20 06*

Eric E. Naram
DEPUTY DIRECTOR OF HIGHWAYS, REGION 3 ENGINEER

Milton P. Sees
ENGINEER OF DESIGN AND ENVIRONMENT

Milton P. Sees
DIRECTOR OF HIGHWAYS, CHIEF ENGINEER

**PRINTED BY THE AUTHORITY
OF THE STATE OF ILLINOIS**