

F.A. RTE.	SECTION	COUNTY	TOTAL SHEETS	SHEET NO.
VAR.		**	30	1

D-6 TRAFFIC SIGNAL MOD 2004-2
 ** LOGAN, MACOUPIN, MONTGOMERY, SANGAMON

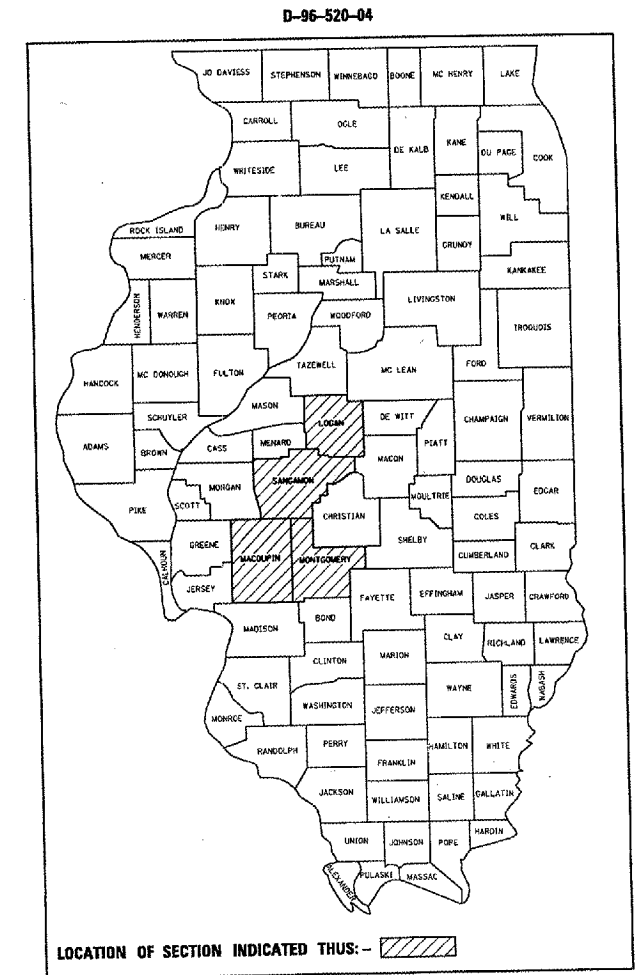
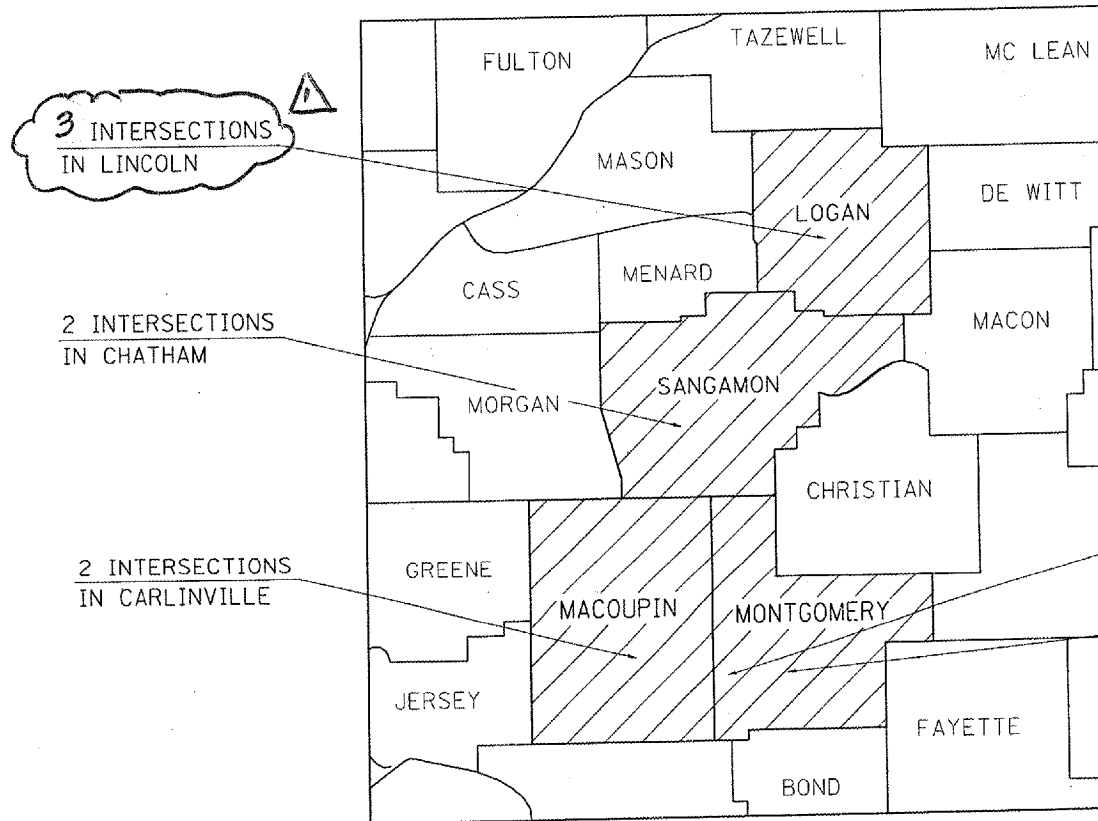
STATE OF ILLINOIS
 DEPARTMENT OF TRANSPORTATION
 DIVISION OF HIGHWAYS

**PROPOSED
 HIGHWAY PLANS**

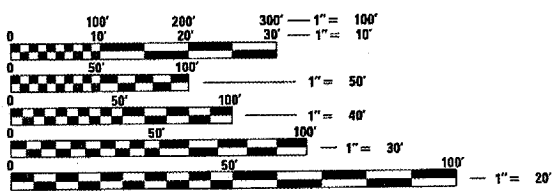
ROUTE VARIOUS
 SECTION D-6 TRAFFIC SIGNAL MOD 2004-2
 PROJECT: *HSIP-000S(530)*
 VARIOUS COUNTIES

FOR INDEX OF SHEETS, SEE SHEET NO. 2

C-96-526-07



LOCATION OF SECTION INDICATED THIS: [shaded box symbol]



FULL SIZE PLANS HAVE BEEN PREPARED USING STANDARD ENGINEERING SCALES. REDUCED SIZED PLANS WILL NOT CONFORM TO STANDARD SCALES. IN MAKING MEASUREMENTS ON REDUCED PLANS, THE ABOVE SCALES MAY BE USED.

J.U.L.I.E.
 JOINT UTILITY LOCATION INFORMATION FOR EXCAVATION
 1-800-892-0123

STATE OF ILLINOIS
 DEPARTMENT OF TRANSPORTATION
 DIVISION OF HIGHWAYS

SUBMITTED: *October 24, 2006*
Chris M. Reed
 DEPUTY DIRECTOR OF HIGHWAYS, REGION ENGINEER

December 8, 2006
Eric C. Ham
 INTERIM ENGINEER OF DESIGN AND ENVIRONMENT

December 8, 2006
Milton R. Sees, P.E.
 DIRECTOR OF HIGHWAYS, CHIEF ENGINEER

PRINTED BY THE AUTHORITY
 OF THE STATE OF ILLINOIS

PROJECT ENGINEER: JOHN NEGANGARD 217-782-6990
 SQUAD LEADER: VICTOR YOUNG 217-557-7897