

F.A.P. RTE.	SECTION	COUNTY	TOTAL SHEETS	SHEET NO.
758	3BR-1	MOULTRIE	24	1
FED. ROAD DIST. NO.	ILLINOIS	FED. AID PROJECT		

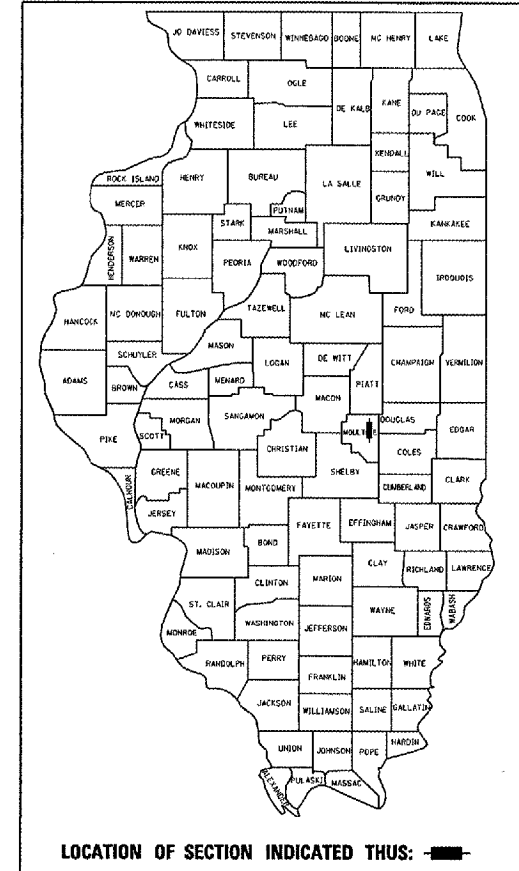
STATE OF ILLINOIS  
DEPARTMENT OF TRANSPORTATION  
DIVISION OF HIGHWAYS  
**PLANS FOR PROPOSED  
FEDERAL AID HIGHWAY**

FOR INDEX OF SHEETS, SEE SHEET NO. 2  
FOR SUMMARY OF QUANTITIES, SEE SHEET NO. 3

F.A.P. ROUTE 758 (IL ROUTE 32)  
SECTION 3BR-1  
MOULTRIE COUNTY  
PROJECT NO. BHF-0758(009)  
C-97-040-06

BRIDGE BEAM REPLACEMENT & BRIDGE NEW DECK  
OVER JONATHAN BRANCH 1.3 MILES SOUTH OF LOVINGTON

D-95-052-03



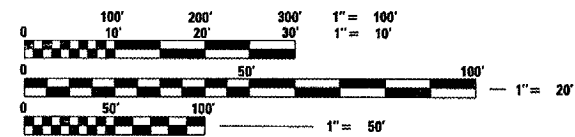
STATE OF ILLINOIS  
DEPARTMENT OF TRANSPORTATION  
DIVISION OF HIGHWAYS

SUBMITTED *027 17 20 06*  
*December 8, 20 06*  
*Eric E. Hunkler*  
ENGINEER OF DESIGN AND ENVIRONMENT

*December 8, 20 06*  
*Victor R. Sees, P.E.*  
DIRECTOR, DIVISION OF HIGHWAYS

PHONE: 217-465-4181

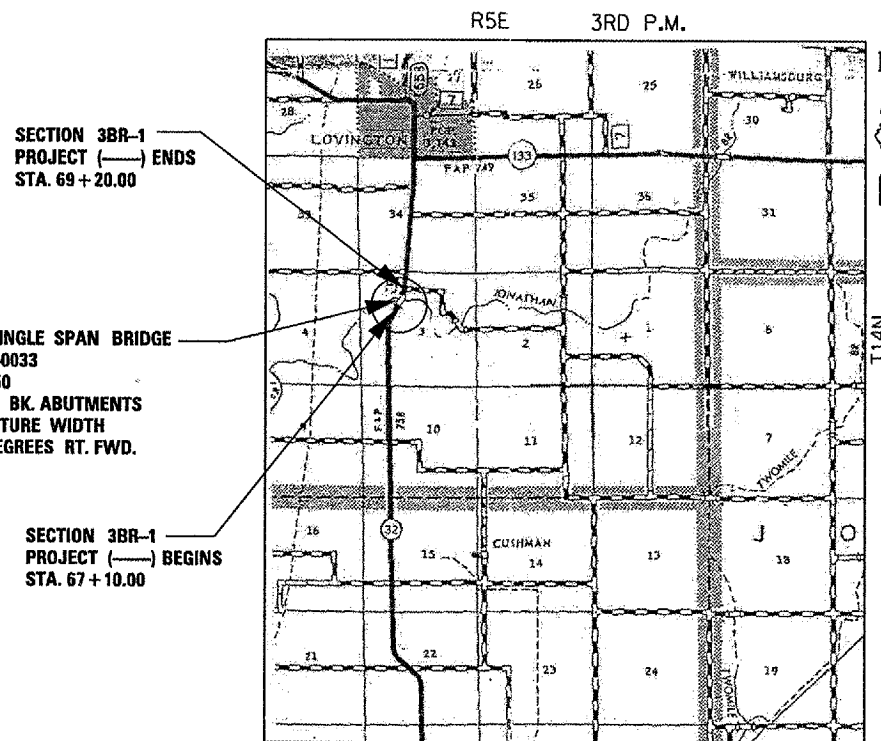
PROJECT ENGINEER: KENSIL GARNETT  
CONSULTANT LIAISON: NANCY FASIG



PLAN 1" = 20'  
PROFILE HORIZ. 1" = 20'  
PROFILE VERT. 1" = 5'  
CROSS SECTIONS 1" = 5'  
1" = 2 1/2'

FULL SIZE PLANS HAVE BEEN PREPARED USING STANDARD  
ENGINEERING SCALES, REDUCED SIZED PLANS WILL NOT  
CONFORM TO STANDARD SCALES, IN MAKING MEASUREMENTS  
ON REDUCED PLANS, THE ABOVE SCALES MAY BE USED.

FOR UNDERGROUND UTILITY  
LOCATIONS CALL  
J.U.L.I.E. TOLL FREE  
1-800-892-0123



LOCATION MAP

GROSS AND NET LENGTH OF PROJECT = 210 FEET = 0.040 MILES ADT = 2100 (2004)

CONTRACT NO. 74147



*Charles W. Guthrie, Jr.*  
CHARLES W. GUTHRIE, JR., PE  
DATE *October 9 20 06*  
EXPIRES NOVEMBER 30, 2007

BLANK, WESSELINK, COOK & ASSOCIATES  
ENGINEERS - CONSULTANTS  
DECATUR, ILLINOIS