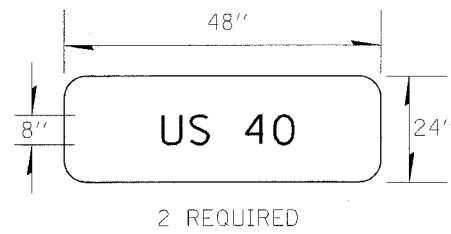
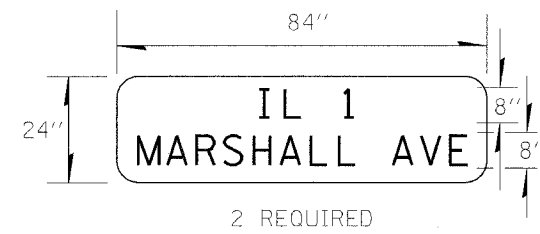


| F.A. RTE. | SECTION | COUNTY | TOTAL SHEETS | SHEET NO. |
|--|------------|------------------|--------------|-----------|
| * | (BX-1)TS-2 | CLARK | 8 | 7 |
| STA. | | TO STA. | | |
| FED. ROAD DIST. NO. | ILLINOIS | FED. AID PROJECT | | |
| * F.A.P. RTE. 332 AND F.A.S. RTE. 1707 | | | | |

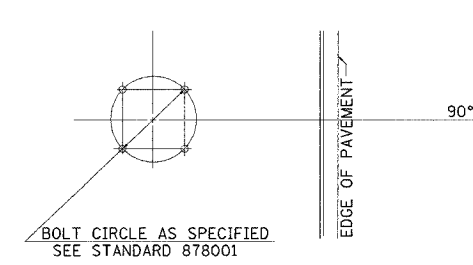
STREET NAME SIGNS



STREET NAME SIGNS

NOTES:

1. ALL SIGNS SHALL HAVE A WHITE REFLECTORIZED LEGEND AND BORDER ON A GREEN REFLECTORIZED BACKGROUND.
2. LETTER SIZE 8D.



DETAIL OF MAST ARM FOUNDATION BOLT PATTERN

PLOT DATE = 10/12/2006
 FILE NAME = c:\pvc\pca\74209\486206.dgn
 PLOT SCALE = 20.0000 / 1 IN.
 USER NAME = merritt

| REVISIONS | |
|-----------|------|
| NAME | DATE |
| | |
| | |
| | |
| | |
| | |
| | |
| | |
| | |
| | |
| | |

ILLINOIS DEPARTMENT OF TRANSPORTATION
STREET NAME AND MAST ARM FOUNDATION BOLT PATTERN DETAIL
 SCALE: VERT. / HORIZ.
 DATE: DRAWN BY: CHECKED BY: