








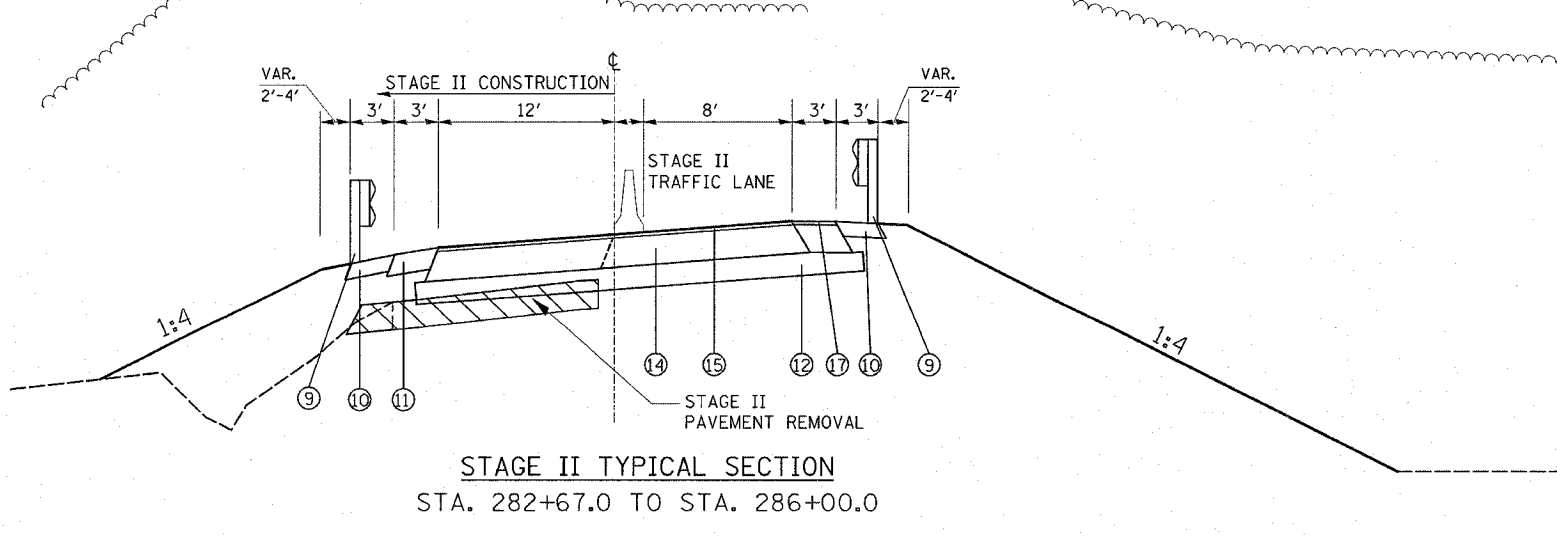
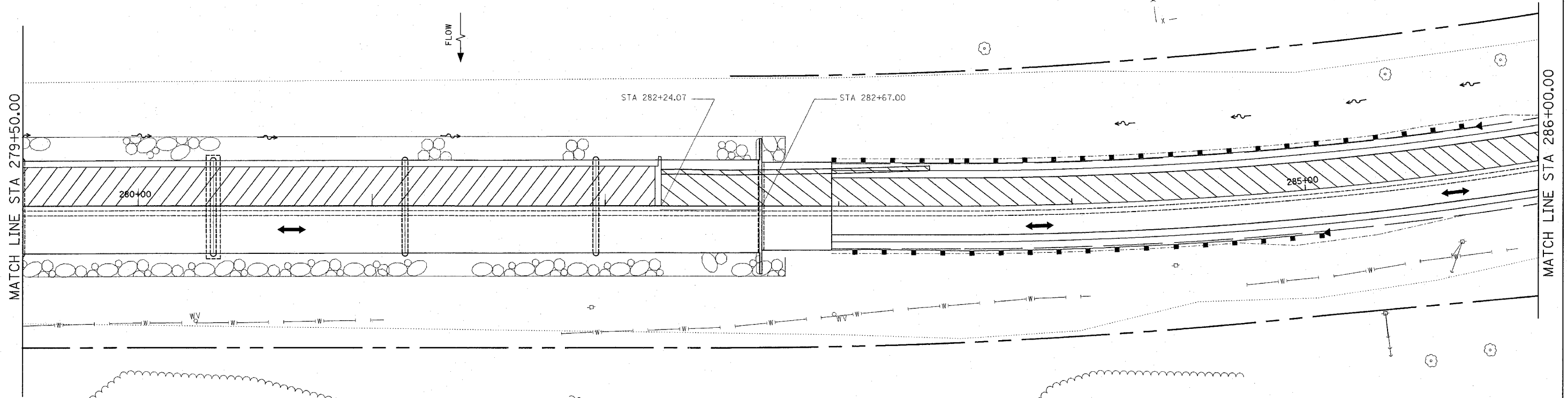


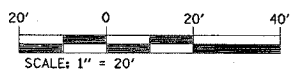
F.A.P. RTE.	SECTION	COUNTY	TOTAL SHEETS	SHEET NO.
789	54BR-1	MADISON	62	15
STA. 279+50.00		TO STA. 286+00.00		
FED. ROAD DIST. NO.		ILLINOIS	FED. AID PROJECT	

LEGEND:

-  STRUCTURE REMOVAL
-  PAVEMENT REMOVAL
-  TEMPORARY CONCRETE BARRIER
-  IMPACT ATTENUATOR
-  INDUCTION LOOP DETECTOR
-  DRUM WITH STEADY BURNING LIGHT
-  SIGNALIZED TWO-WAY TRAFFIC LANE
-  TEMPORARY BRIDGE TRAFFIC SIGNAL
-  TYPE III BARRICADE



- LEGEND**
- ⑨ PROPOSED GUARDRAIL
 - ⑩ PROPOSED AGGREGATE SHOULDER 6"
 - ⑪ PROPOSED HOT-MIX ASPHALT SHOULDER 8"
 - ⑫ LIME MODIFIED SOIL 12"
 - ⑬ PROPOSED HOT-MIX ASPHALT BINDER COURSE 13"
 - ⑭ PROPOSED HOT-MIX ASPHALT SURFACE COURSE 1 1/2"
 - ⑮ PROPOSED HOT-MIX ASPHALT SHOULDERS, 1 1/2"



REVISIONS	
NAME	DATE

ILLINOIS DEPARTMENT OF TRANSPORTATION
SUGGESTED STAGE II CONSTRUCTION
 FAP ROUTE 789
 SECTION 54BR-1
 MADISON COUNTY

SCALE: VERT. _____
 HORIZ. _____
 DATE _____

DRAWN BY _____
 CHECKED BY _____

PLOT DATE = 10/19/2006
 FILE NAME = c:\prow\proj\54br1\plan\p14105b.dgn
 PLOT SCALE = 28.000000 / 1.00
 REFERENCE = #REF#