

STATE OF ILLINOIS
DEPARTMENT OF TRANSPORTATION
DIVISION OF HIGHWAYS
**PLANS FOR PROPOSED
FEDERAL AID PROJECT**

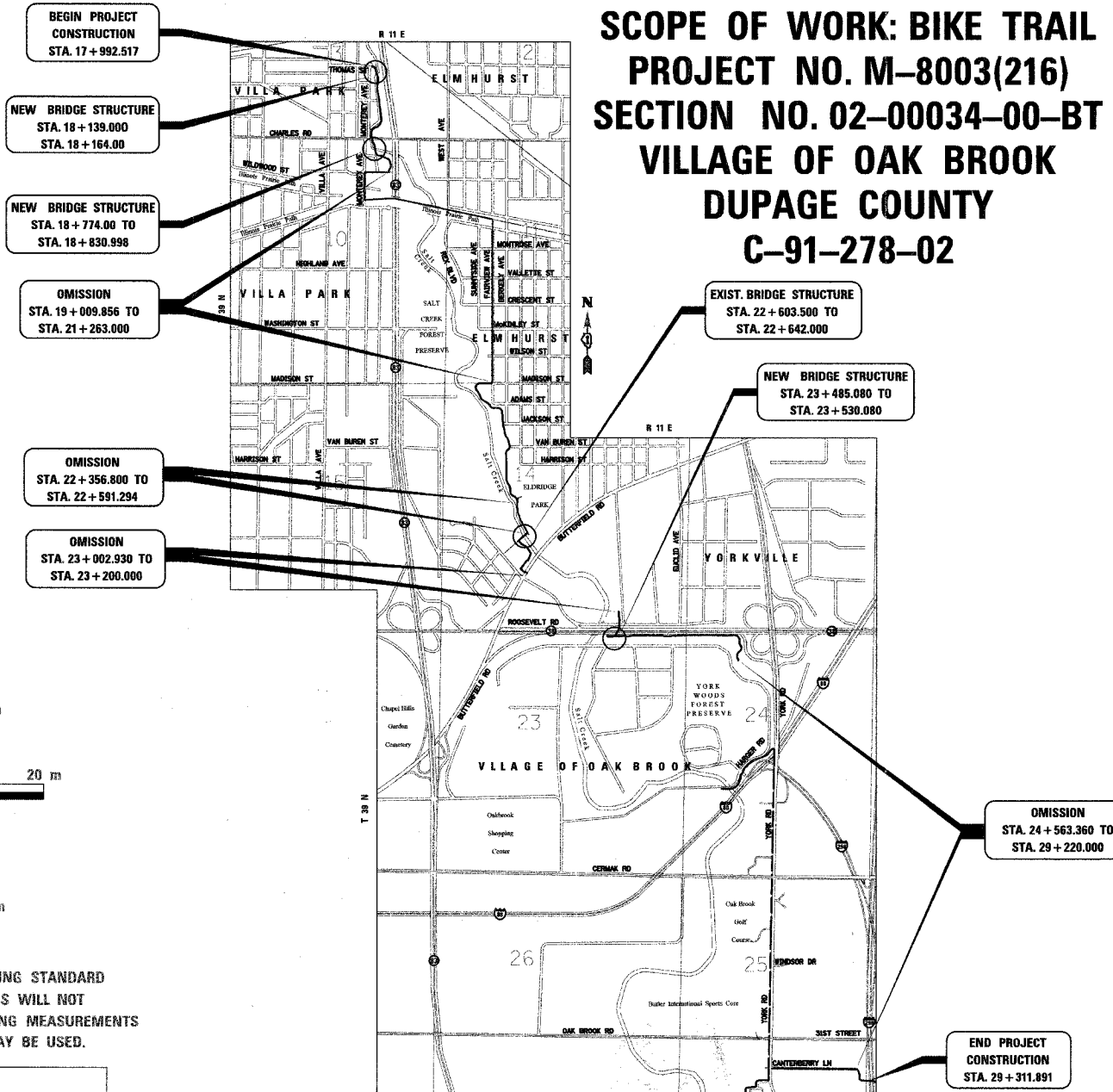
SECTION	COUNTY	TOTAL SHEETS	SHEET NO.
02-00034-00-BT	DU PAGE	108	1

CONTRACT NO. 83714

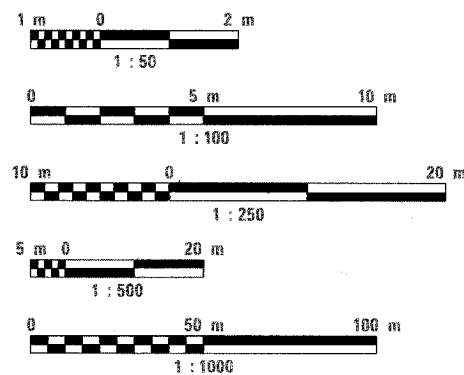
SALT CREEK GREENWAY TRAIL (SOUTH DUPAGE)
PROJECT LIMITS: 2nd STREET TO DUPAGE COUNTY LINE
SCOPE OF WORK: BIKE TRAIL
PROJECT NO. M-8003(216)
SECTION NO. 02-00034-00-BT
VILLAGE OF OAK BROOK
DUPAGE COUNTY
C-91-278-02

INDEX OF SHEETS

- 1 TITLE SHEET / INDEX OF SHEETS
- 2 STATE STANDARDS, PLAN NOTES
- 3-5 SUMMARY OF QUANTITIES
- 6-7 TYPICAL SECTIONS
- 8 TREE REMOVAL SCHEDULE
- 9-26 PLAN AND PROFILE
- 27-30 MISC. DETAILS
- 31 WETLAND PLAN
- 32-35 DISTRICT 1 DETAILS
- 36-69 STRUCTURE PLANS
- 70-108 CROSS SECTIONS



METRIC RATIOS



FULL SIZE PLANS HAVE BEEN PREPARED USING STANDARD ENGINEERING SCALES. REDUCED SIZED PLANS WILL NOT CONFORM TO STANDARD SCALES. IN MAKING MEASUREMENTS ON REDUCED PLANS, THE ABOVE SCALES MAY BE USED.

J.U.L.I.E.
JOINT UTILITY LOCATION INFORMATION FOR EXCAVATION
1-800-892-0123

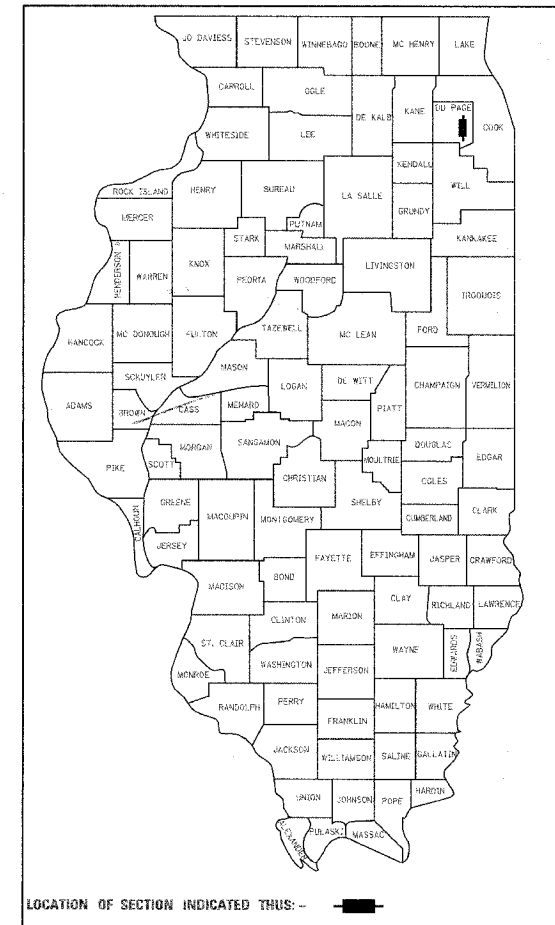
CONTRACT NO. 83714

LOCATION MAP
SCALE 1:1200

GROSS PROJECT LENGTH : 11,319.374 METERS
NET PROJECT LENGTH : 3,978.026 METERS

DESIGN DESIGNATION

BIKE PATH



LOCATION OF SECTION INDICATED THUS: [Symbol]

VILLAGE OF OAK BROOK

APPROVED July 18, 2005
David R. Ruffolo
VILLAGE ENGINEER

STATE OF ILLINOIS
DEPARTMENT OF TRANSPORTATION
DIVISION OF HIGHWAYS

APPROVED 7/21 2005
Chris...
LOCAL ROADS AND STREET ENGINEER

APPROVED July 21, 2005
Dina O'Keefe
DEPUTY DIRECTOR OF HIGHWAYS, REGION ENGINEER

**PRINTED BY THE AUTHORITY
OF THE STATE OF ILLINOIS**

PLANS PREPARED BY:

URS 1701 GOLF ROAD, SUITE 1000
ROLLING MEADOWS, IL 60008
TEL. (847) 228-0707
FAX (847) 228-1115



DATE: 7/20/05
Expire: 11/30/05

FEDERAL AID PROGRAM ENGINEER: CHARLES RIDDLE, P.E. (847) 705-4406