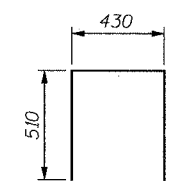
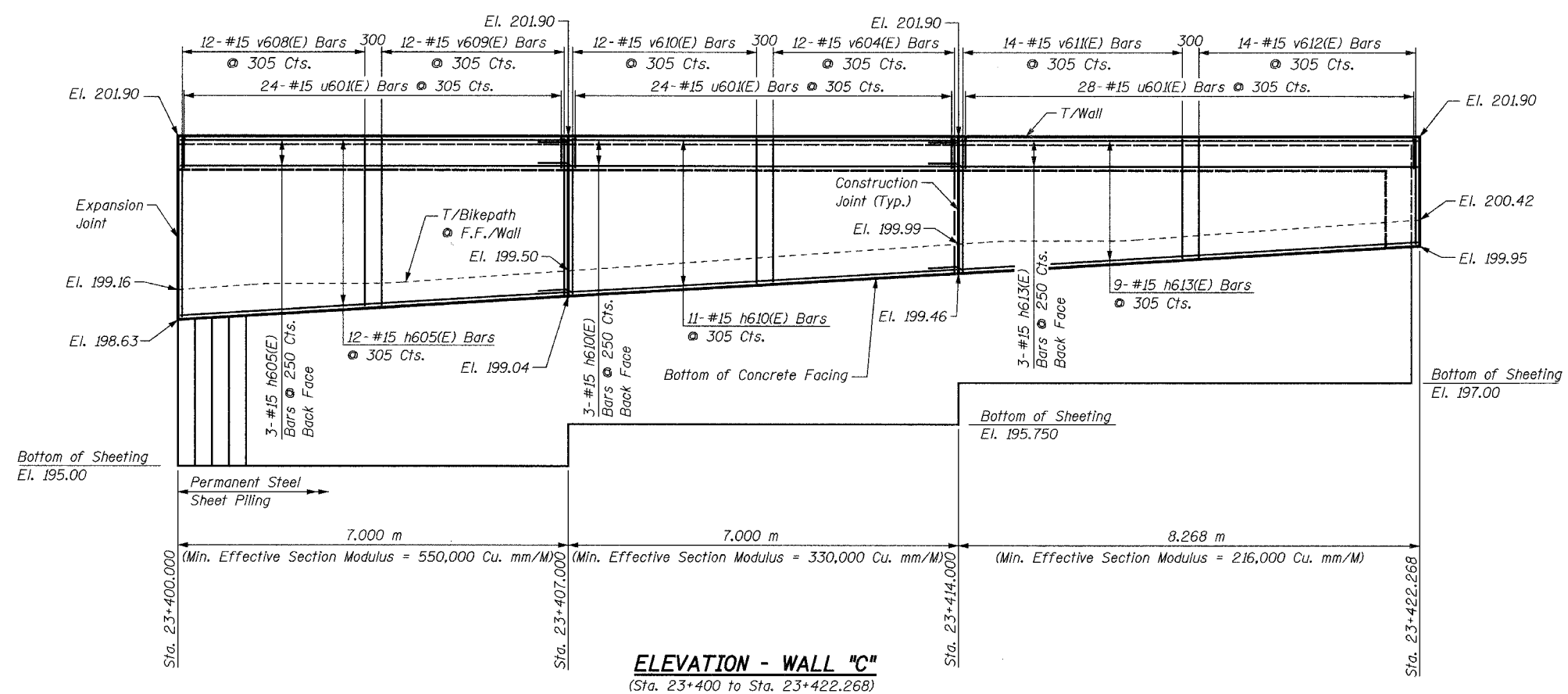


BILL OF MATERIAL

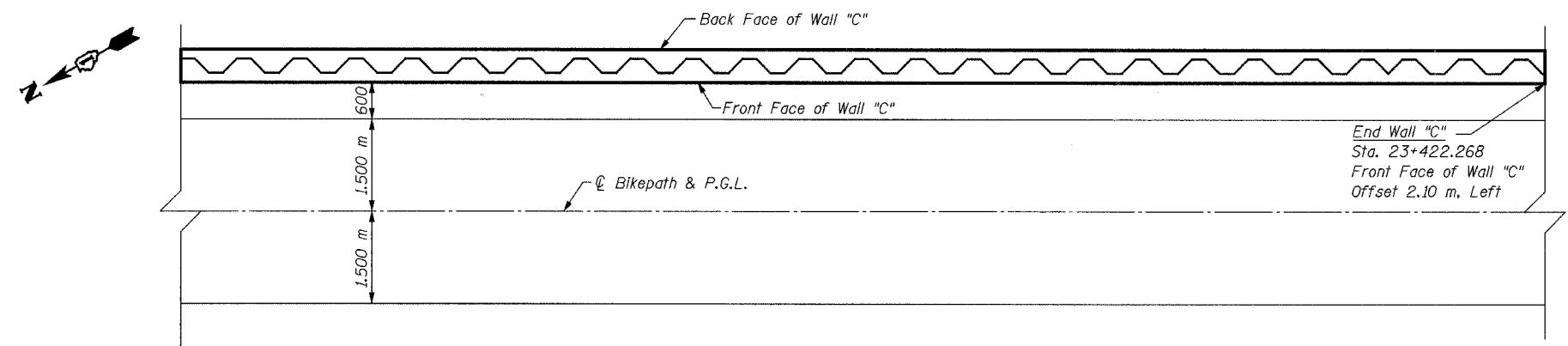
Bar	No.	Size	Length	Shape
h605(E)	15	#15	6.88 m	—
h610(E)	14	#15	7.48 m	—
h613(E)	12	#15	8.75 m	—
u601(E)	85	#15	1.45 m	□
v604(E)	12	#15	2.52 m	—
v608(E)	12	#15	3.17 m	—
v609(E)	12	#15	2.97 m	—
v610(E)	12	#15	2.76 m	—
v611(E)	14	#15	2.34 m	—
v612(E)	14	#15	2.09 m	—
Concrete Structures		Cu. M	21.5	
Reinforcement Bars, Epoxy Coated		kg	1120	
Structure Excavation		Cu. M	20.6	
Permanent Steel Sheet Piling		Sq. M	116	
Pipe Handrail		Meter	23	



BAR u601(E)



ELEVATION - WALL "C"
(Sta. 23+400 to Sta. 23+422.268)



PLAN - WALL "C"
(Sta. 23+400 to Sta. 23+422.268)
(Reinforcement Omitted for Clarity)

NOTES:
See Sheet S21 for Notes.

SHEET S25 of S33

REVISIONS		NAME	DATE	1701 GOLF ROAD, SUITE 1000 ROLLING MEADOWS, IL 60008 TEL (847) 228-0707 FAX (847) 228-1115
NO.	DESCRIPTION			
				VILLAGE OF OAKBROOK SALT CREEK GREENWAY TRAIL RET. WALL STA. 23+400 TO 23+422.27 PLAN & ELEVATION
DATE: 06/30/05		DESIGNED BY: MDS		DRAWN BY: MDS CHECKED BY: GAT