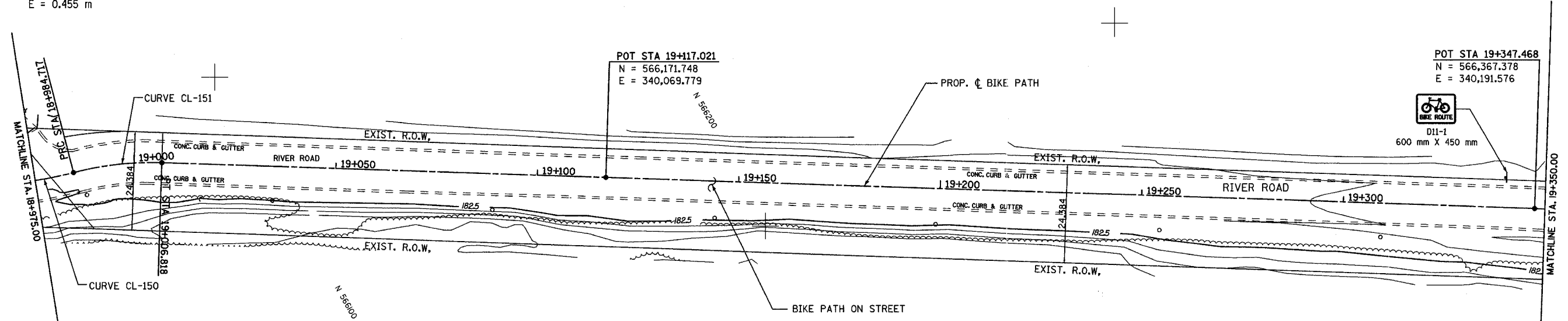


PROP. CURVE CL-150  
 PI STA = 18+975.223  
 N = 566,048.697  
 E = 340,000.355  
 $\Delta = 10^\circ 54' 44''$  (LT)  
 R = 100.000 m  
 T = 9.552 m  
 L = 19.045 m  
 E = 0.455 m

SECTION	COUNTY	TOTAL SHEETS	SHEET NO.
94-F3000-05-BT	COOK	102	62
STA. TO STA.			
IDOT PROJECT NO. TE-D001(610)			
CENTENNIAL TRAIL			

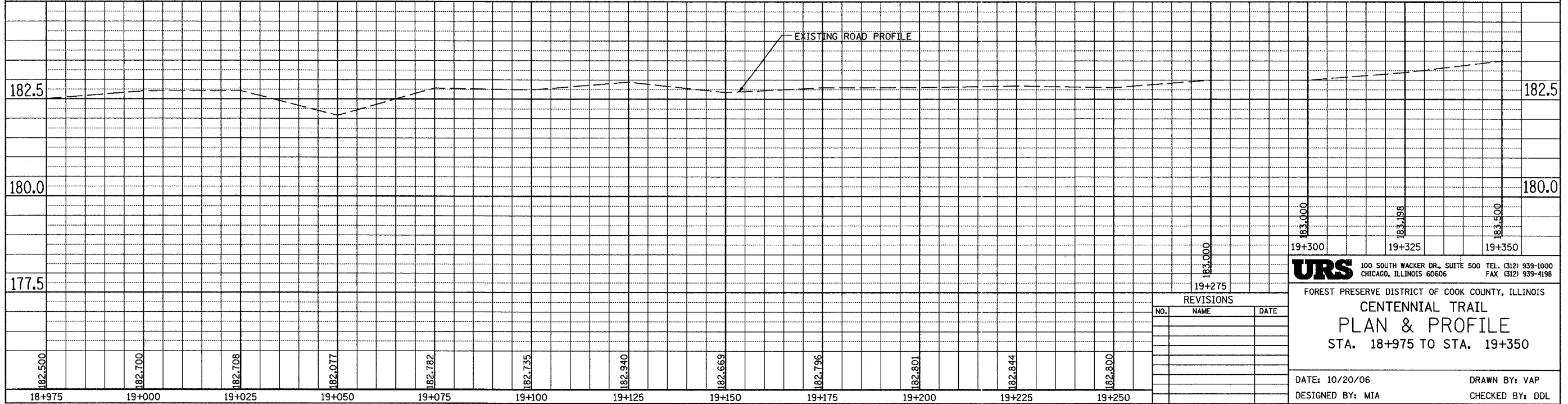
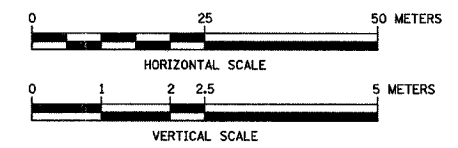

CONTRACT NO. 83859



PROP. CURVE CL-151  
 PI STA = 18+995.844  
 N = 566,068.637  
 E = 340,005.832  
 $\Delta = 16^\circ 26' 43''$  (RT)  
 R = 77.000 m  
 T = 11.127 m  
 L = 22.101 m  
 E = 0.800 m

POT STA 19+117.021  
 N = 566,171.748  
 E = 340,069.779

POT STA 19+347.468  
 N = 566,367.378  
 E = 340,191.576



REVISIONS		
NO.	NAME	DATE

**URS** 100 SOUTH WACKER DR., SUITE 500 TEL: (312) 939-1000  
 CHICAGO, ILLINOIS 60606 FAX: (312) 939-4198

FOREST PRESERVE DISTRICT OF COOK COUNTY, ILLINOIS  
**CENTENNIAL TRAIL**  
**PLAN & PROFILE**  
 STA. 18+975 TO STA. 19+350

DATE: 10/20/06 DRAWN BY: VAP  
 DESIGNED BY: MIA CHECKED BY: DDL