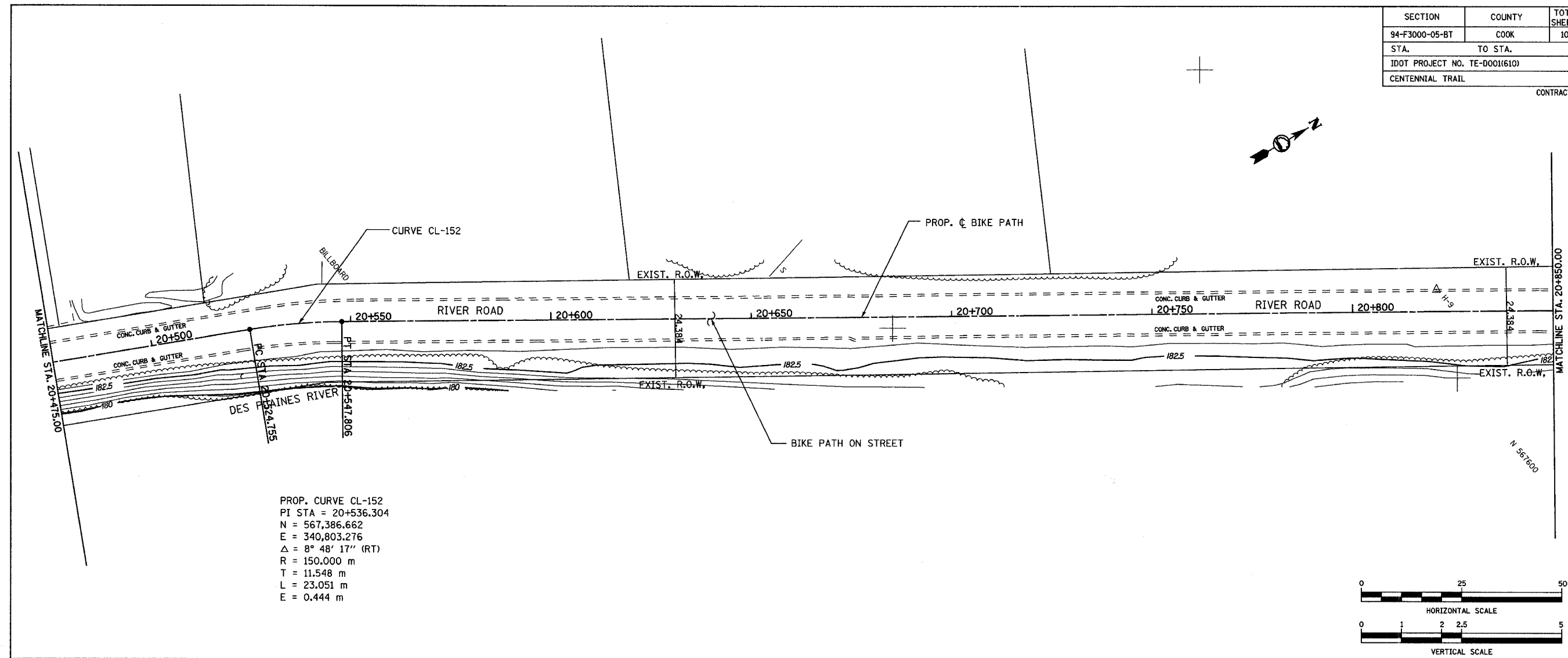
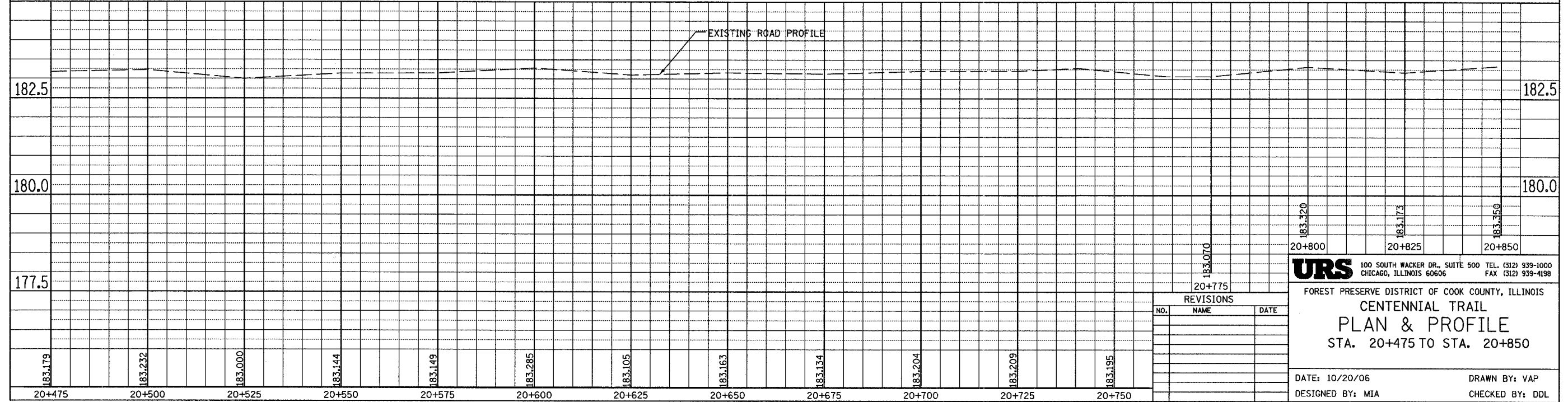
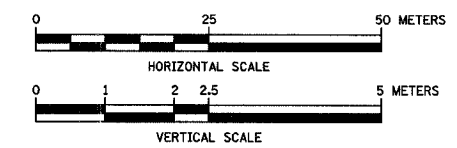


SECTION	COUNTY	TOTAL SHEETS	SHEET NO.
94-F3000-05-BT	COOK	102	66
STA. TO STA.			
IDOT PROJECT NO. TE-D001(610)			
CENTENNIAL TRAIL			
CONTRACT NO. 83859			



PROP. CURVE CL-152
 PI STA = 20+536.304
 N = 567,386.662
 E = 340,803.276
 $\Delta = 8^\circ 48' 17''$ (RT)
 R = 150.000 m
 T = 11.548 m
 L = 23.051 m
 E = 0.444 m



REVISIONS		
NO.	NAME	DATE

URS 100 SOUTH WACKER DR., SUITE 500 TEL: (312) 939-1000
 CHICAGO, ILLINOIS 60606 FAX: (312) 939-4198

FOREST PRESERVE DISTRICT OF COOK COUNTY, ILLINOIS
CENTENNIAL TRAIL
PLAN & PROFILE
 STA. 20+475 TO STA. 20+850

DATE: 10/20/06 DRAWN BY: VAP
 DESIGNED BY: MIA CHECKED BY: DDL