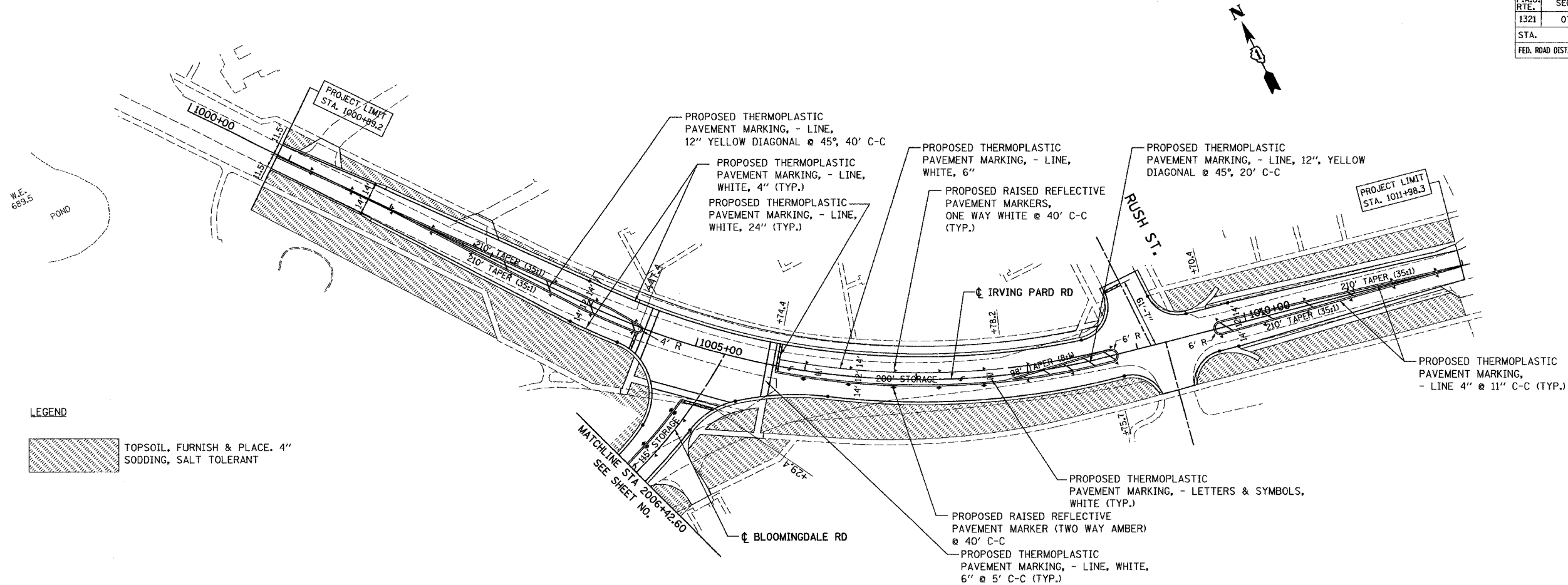

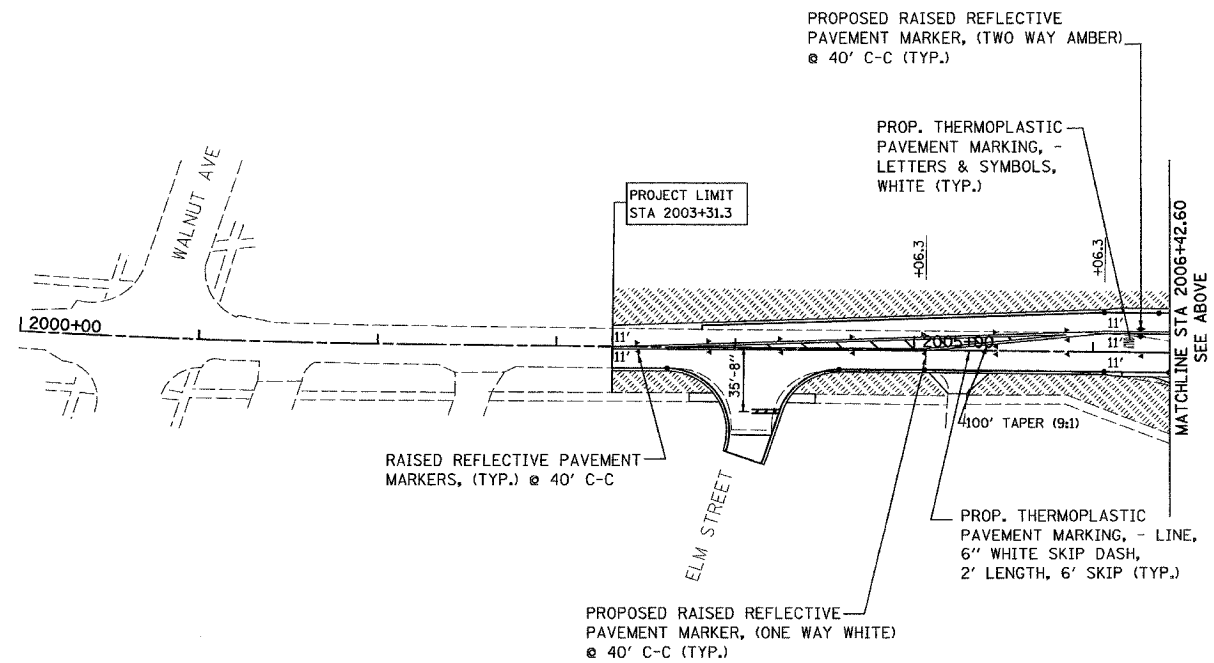


| F.A.U. RTE. | SECTION | COUNTY | TOTAL SHEETS | SHEET NO. |
|-----------------------|----------|---------------------------|--------------|-----------|
| 1321 | 0711 N-1 | DUPAGE | 54 | 22 |
| STA. | | TO STA. | | |
| FED. ROAD DIST. NO. 1 | | ILLINOIS FED. AID PROJECT | | |



LEGEND

 TOPSOIL, FURNISH & PLACE. 4" SODDING, SALT TOLERANT



| REVISIONS | |
|-----------|------|
| NAME | DATE |
| | |
| | |
| | |
| | |
| | |
| | |
| | |
| | |
| | |
| | |

ILLINOIS DEPARTMENT OF TRANSPORTATION
F.A.U. ROUTE 1321 (IL. ROUTE 19)

PAVEMENT MARKING AND LANDSCAPING DETAILS

SCALE: 1" = 50'
DATE 8/31/06

DRAWN BY ES
CHECKED BY JJP

PLOT DATE = 8/31/06
FILE NAME = I:\PROJECTS\Bloomington\Proposed Plans Rev\Geom\Plan\Prof\10a\VPWK.dgn
PLOT SCALE = #SCALE#
USER NAME = #USER#