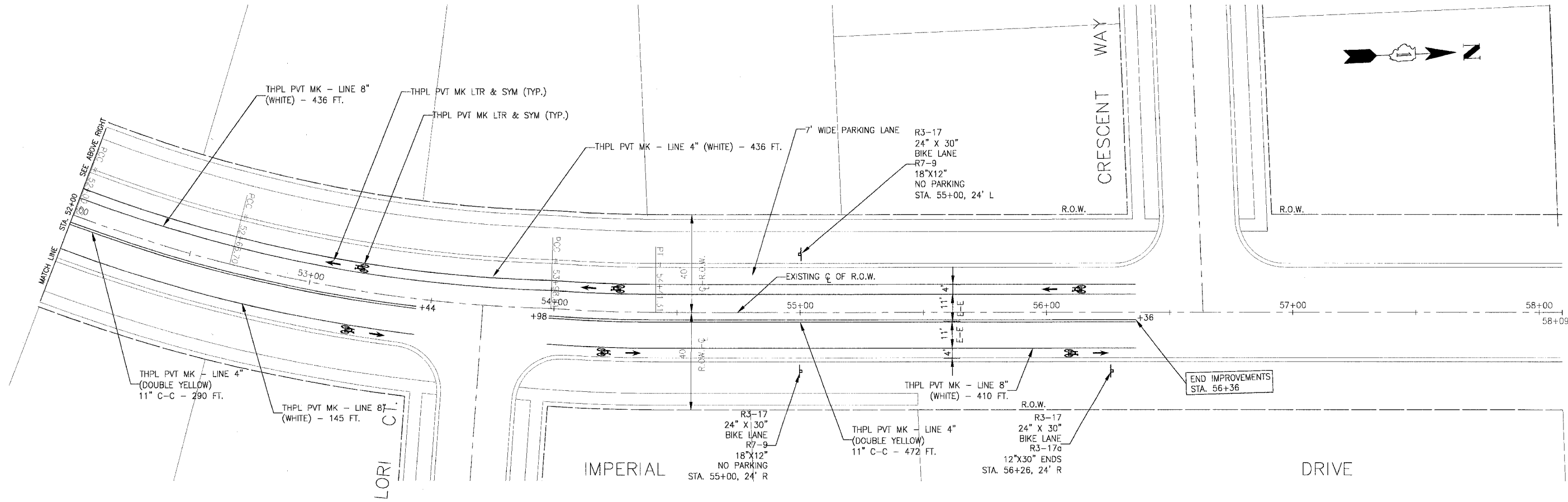
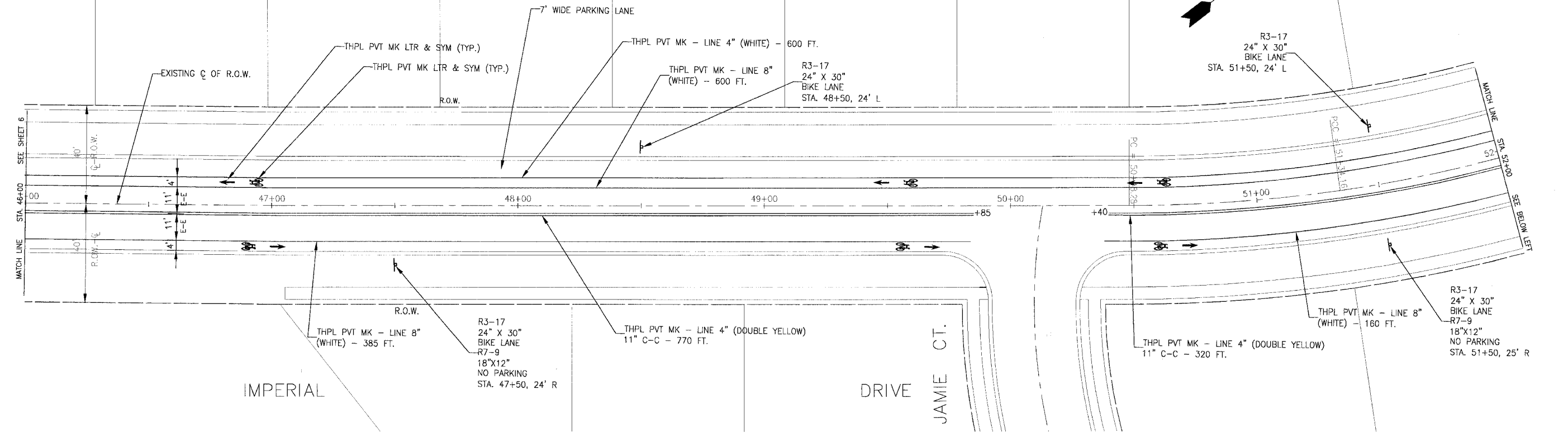
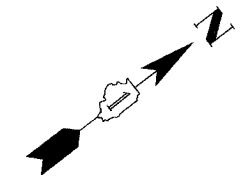


F.A.U. ROUTE NO.	SECTION	COUNTY	TOTAL SHEETS	SHEET NO.
05-0040-00-BT		COOK	10	7
STA.	TO STA.	ILLINOIS	FED AID PROJECT	
FED. ROAD DIST. NO. 1			CMM-8003 (529)	
CONTRACT NO. 83882				



I:\RCHP\050454-1\imperial\imperial.dwg 5/04/2006 11:20am By: 354njp
 Plotted: 10-03-06 @ 1:12pm By: 354njp
 Copyright © 2006, By: Baxter & Woodman, Inc.
 State of Illinois - Professional Design Firm
 License No. 184-001121 Expires 4-30-07

CONSULTANTS	REV. NO.	DATE	DESCRIPTION
	1	9-29-06	PER IDOT COMMENTS 9-18-06
	2	10-3-06	PER IDOT COMMENTS 10-2-06

* - REFER TO EQUIPMENT MANUFACTURER'S SHOP DRAWINGS

BAXTER & WOODMAN
 Consulting Engineers

Baxter & Woodman
 Crystal Lake, Illinois 815.433.1200
 Burlington, Wisconsin 262.763.7834
 Mchenno, Illinois 208.478.2090
 DeKalb, Illinois 815.787.3111
 Grayslake, Illinois 847.223.5088
 Huntley, Illinois 815.481.1551
 Plainfield, Illinois 815.603.7425

VILLAGE OF RICHTON PARK, ILLINOIS
LATONIA LANE/IMPERIAL DRIVE
BIKEWAY

IMPERIAL DRIVE
STA. 46+00 TO STA. 58+09.34
PAVEMENT MARKING PLAN

DESIGNED BY CAC	SCALE HORIZ. 1" = 20'
DRAWN BY SMS	PROJECT NO. 050454
CHECKED BY NJP	SHEET NO.
DATE 7-28-06	7 OF 10