CONTRACT NO. 97287

ROUTE	SECTION	COUNTY	TOTAL SHEETS	SHEET NO.
CH 16	00-00115-00-BR	MARION	14	9
STA. 22+00.00	TO	STA. 28+00.00		
	ILLINOIS	FED. AID PROJECT		

EXISTING STRUCTURE: SINGLE SPAN BRIDGE WITH CAST-IN-PLACE CONCRETE DECK ON CLOSED CAST-IN-PLACE CONCRETE ABUTMENTS. 23' BK. TO BK. ABUTMENTS, 22' OUT TO OUT OF DECK. EXISTING STRUCTURE NUMBER 061-3018. NO SALVAGE (SEE SPECIAL PROVISIONS).

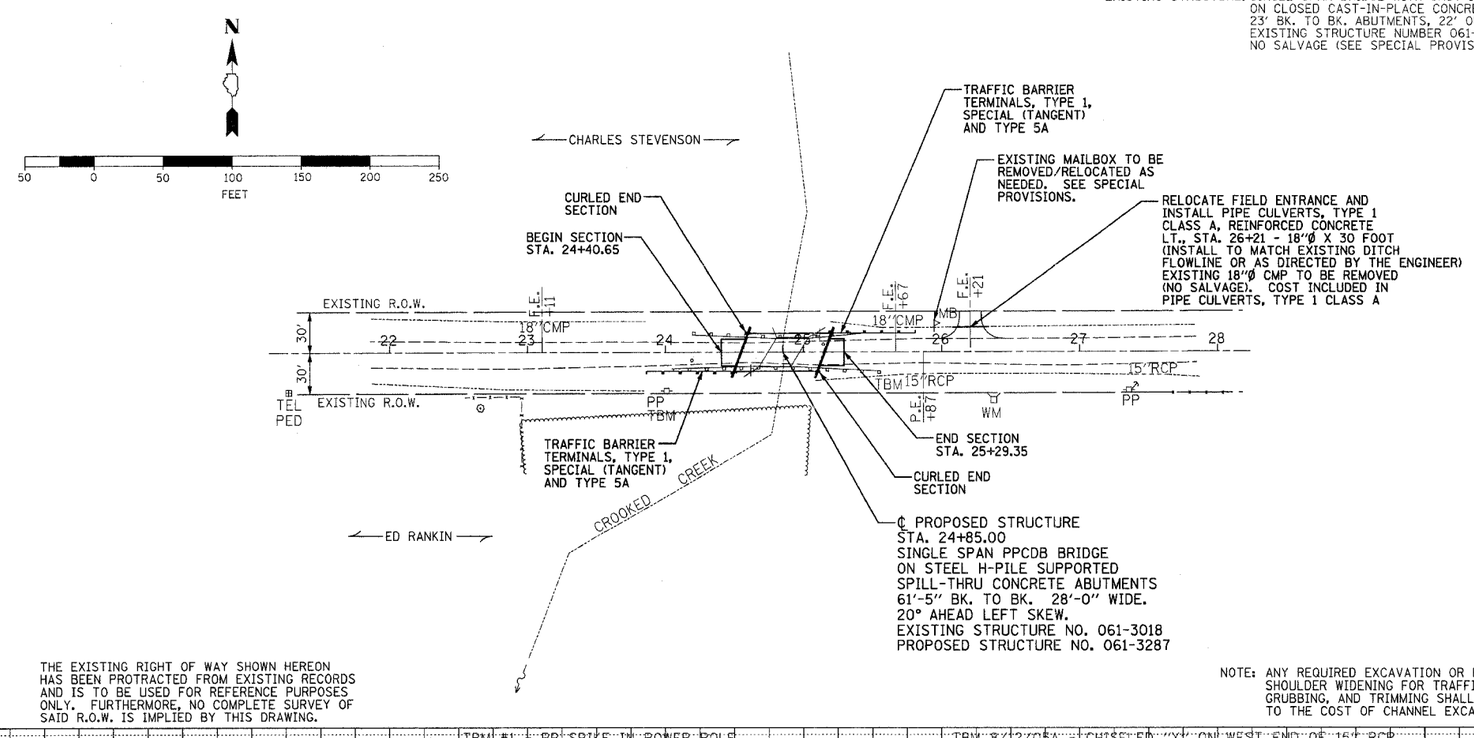

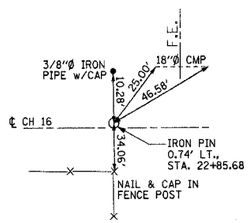

LINE TIES
0.74' LT.,
STA. 22+85.68

THE EXISTING RIGHT OF WAY SHOWN HEREON HAS BEEN PROTRACTED FROM EXISTING RECORDS AND IS TO BE USED FOR REFERENCE PURPOSES ONLY. FURTHERMORE, NO COMPLETE SURVEY OF SAID R.O.W. IS IMPLIED BY THIS DRAWING.

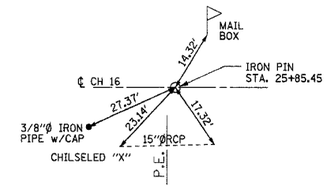

LINE TIES
STA. 25+85.45

NOTE: ANY REQUIRED EXCAVATION OR EMBANKMENT, INCLUDING NECESSARY SHOULDER WIDENING FOR TRAFFIC BARRIER TERMINALS, CLEARING, GRUBBING, AND TRIMMING SHALL BE CONSIDERED INCIDENTAL TO THE COST OF CHANNEL EXCAVATION.

TBM #1 - RR SPIKE IN POWER POLE, 28' RT., STA. 24+00.73 - ELEV. 559.96

TBM 8/12/05A - CHISELED "X" ON WEST END OF 15" RCP, 16.6' RT., STA. 25+69.42 - ELEV. 562.08

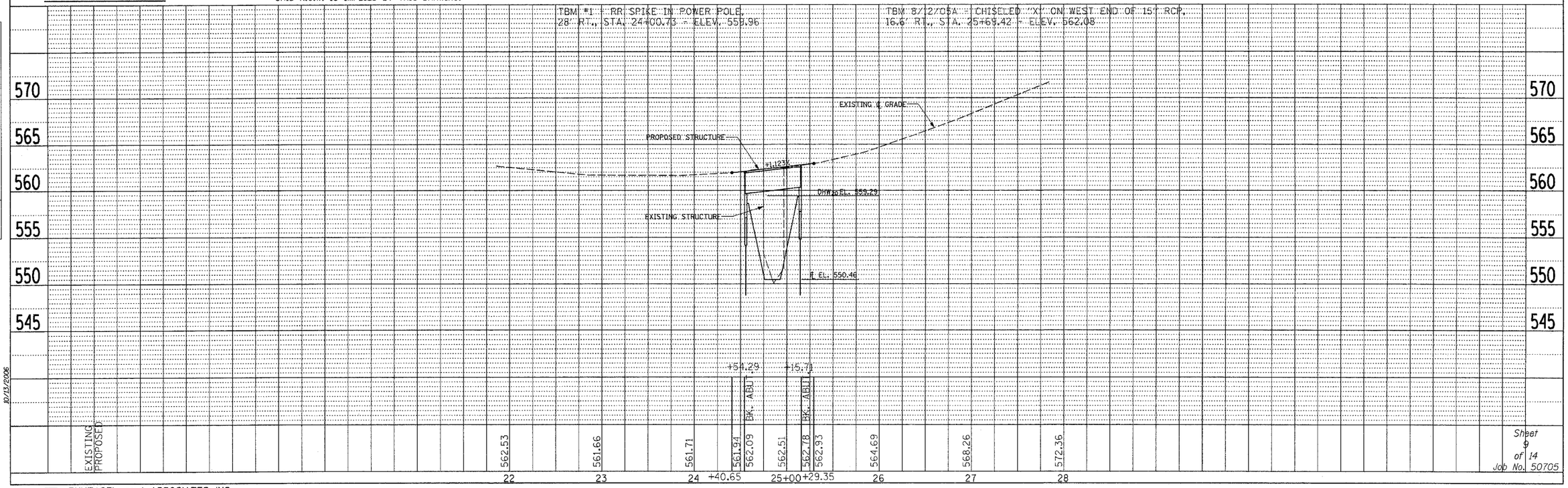

PLAN
DATE | BY | SURVEYED | PLOTTED | ALIGNMENT CHECKED | DATA BOOK | CADD FILE NAME | NOTE BOOK NO.

PROFILE
DATE | BY | SURVEYED | PLOTTED | GRADES CHECKED | DATA BOOK | STRUCTURE NOTAT'NS CHKD | NOTE BOOK NO.

10/13/2006

Sheet 9 of 14
Job No. 50705

RHUTASEL and ASSOCIATES, INC.
CONSULTING ENGINEERS • LAND SURVEYORS
CENTRALIA, ILLINOIS FREEBURG, ILLINOIS

PLAN AND PROFILE OF ROADWAY PROPOSED BRIDGE OVER CROOKED CREEK

CH 16 SECTION 00-00115-00-BR MARION COUNTY, ILLINOIS