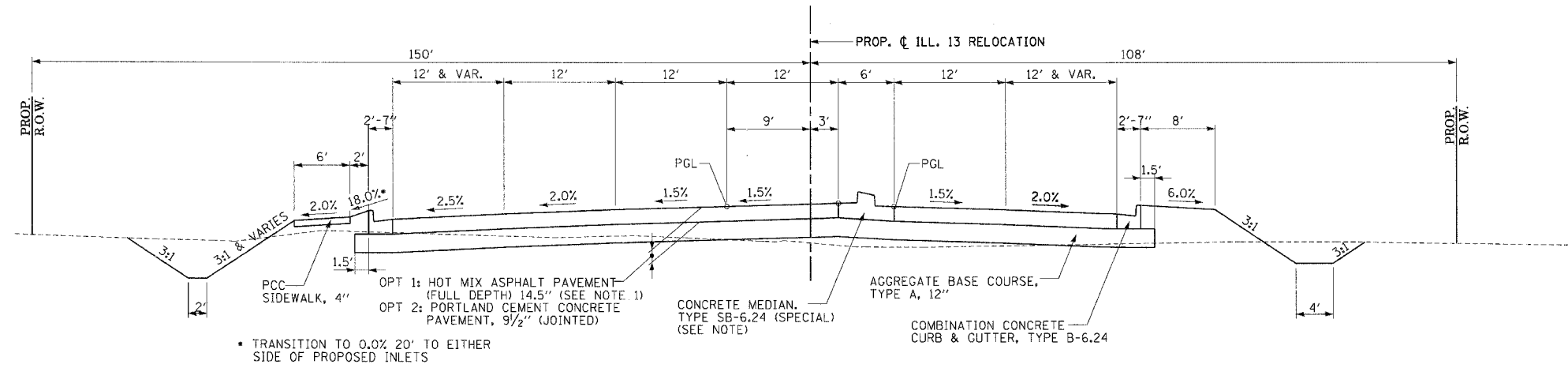
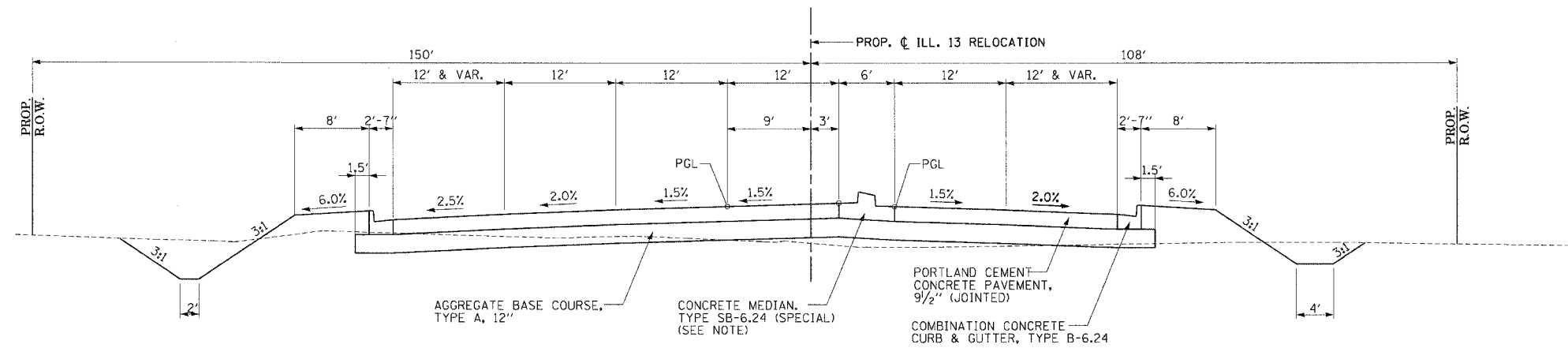


| FAP R.T.E. | SECTION | COUNTY | TOTAL SHEETS | SHEET NO. |
|---------------------|----------------|---------------------------|--------------|-----------|
| 331 | 3-2, 8X-1, 4-2 | SALINE | 233 | 13 |
| STA. | | TO STA. | | |
| FED. ROAD DIST. NO. | | ILLINOIS FED. AID PROJECT | | |

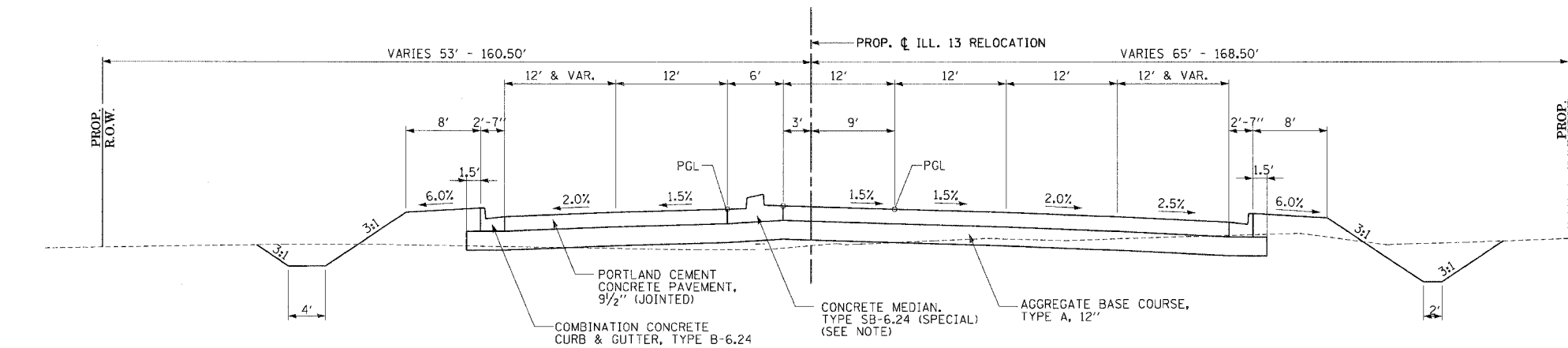
TYPICAL SECTIONS
PROP. ILL. 13 RELOCATION



TO BE USED: STA. 1041+46.05 TO 1043+54.10



TO BE USED: STA. 1039+02.84 TO 1041+46.05



TO BE USED: STA. 1036+60.00 TO 1039+02.84

NOTE:

- 1) SLOPE MEDIAN GUTTER FLAGS 1.5% TOWARD THE PAVEMENT
- 2) CLEAR ZONE IS 1.5' BEHIND CURB AND GUTTER

DRAWN BY
CHECKED BY

| | |
|------------------------------------|--|
| PROJECTS/PROJ/3526/ROADWAY/COMMON/ | |
| REF/CP/08 TIBS | |
| DATE: | |