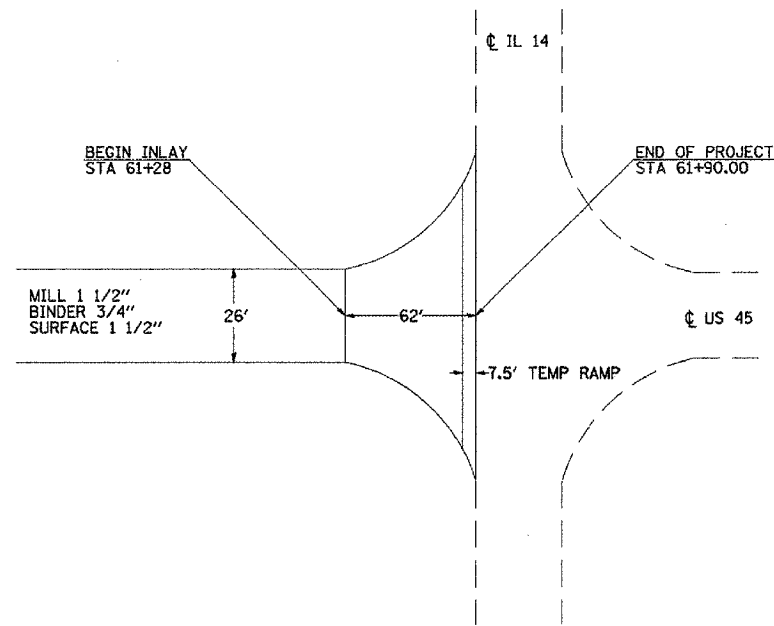
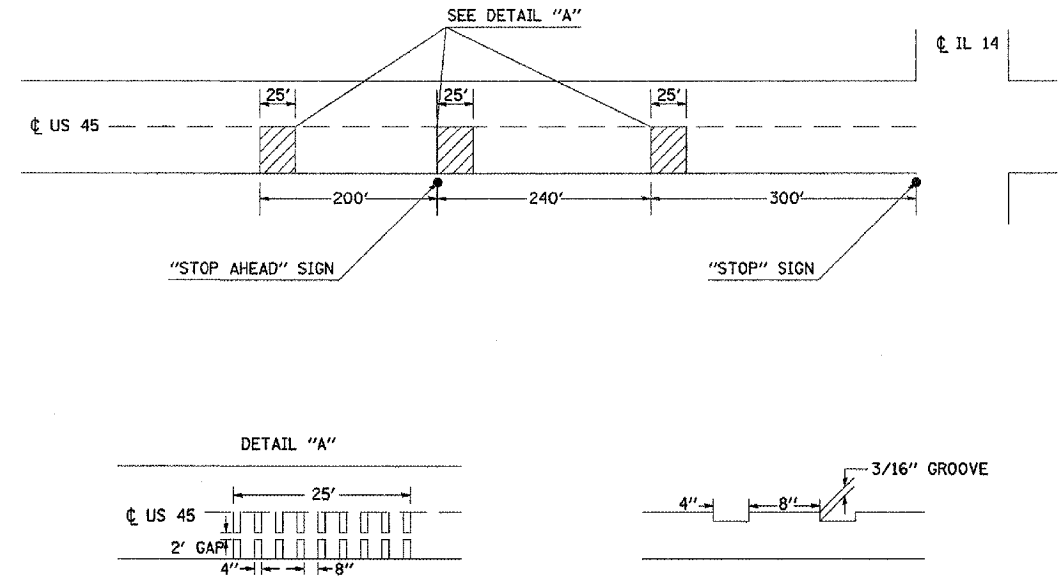


F.A.P. RTE.	SECTION	COUNTY	TOTAL SHEETS	SHEET NO.
328	*	WAYNE & WHITE	15	14
STA. 448+99		TO STA. 61+90		
FED. ROAD DIST. NO.		ILLINOIS FED. AID PROJECT		
* (104,105)RS-4,(108)RS-3				

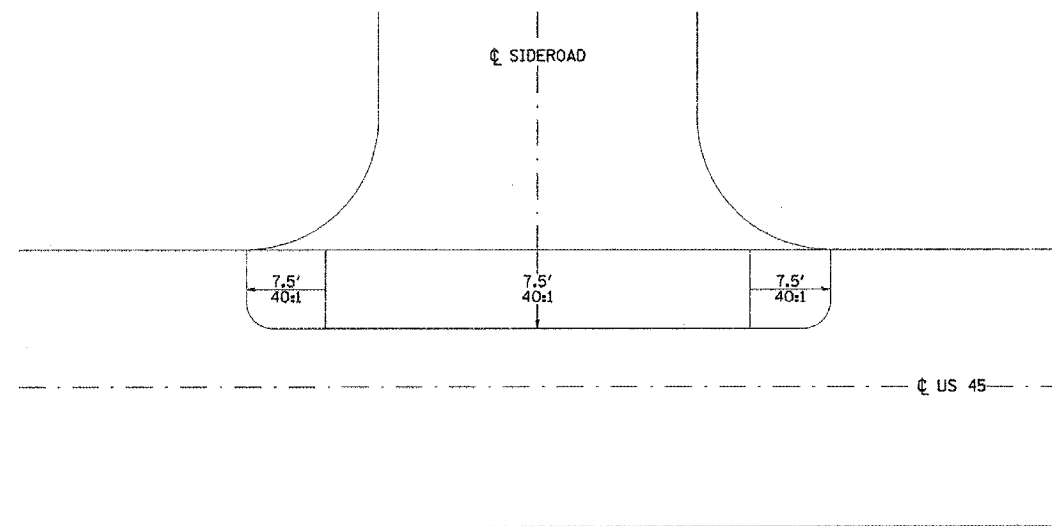
US 45 & IL 14 INTERSECTION



RUMBLE STRIP DETAIL



SIDEROAD TEMPORARY RAMP DETAIL
APPLIES TO 2 1/4" INLAY SECTIONS ONLY



REVISIONS		ILLINOIS DEPARTMENT OF TRANSPORTATION
NAME	DATE	
		SCALE: VERT. HORIZ. DATE DRAWN BY CHECKED BY

PLOT DATE = 10/15/2008
 FILE NAME = c:\p\projects\98961\98961.dgn
 PLOT SCALE = 1/8"=1'-0"
 USER NAME = stoverpg