

# STATE OF ILLINOIS

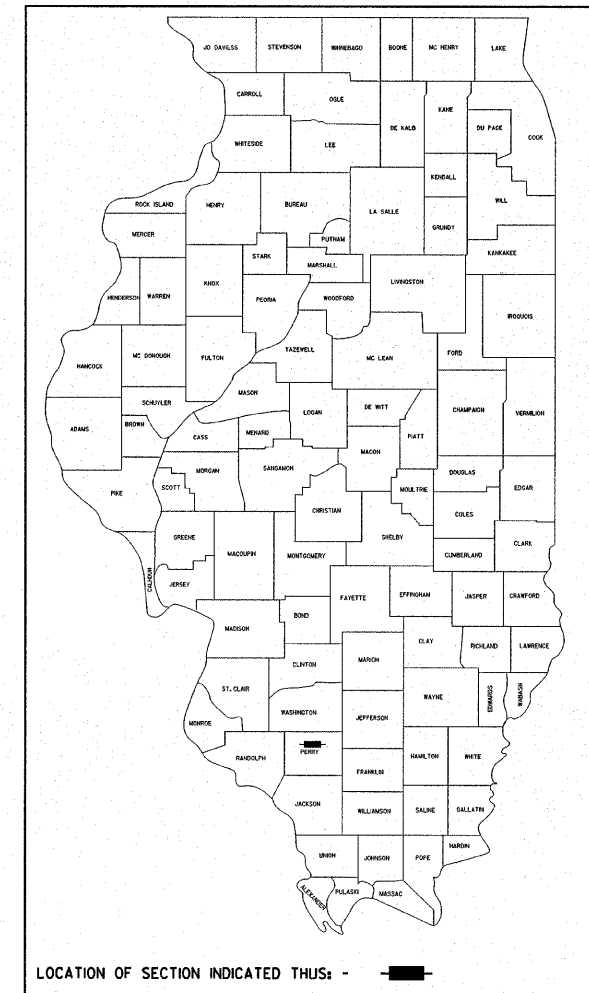
## DEPARTMENT OF TRANSPORTATION

### DIVISION OF HIGHWAYS

# PLANS FOR PROPOSED HIGHWAY BRIDGE PROGRAM

ROUTE NO.	SECTION	COUNTY	SHEET	SHEET
T.R. 49	02-07119-00-BR	PERRY	12	1

CONTRACT NO. 99250



- INDEX OF SHEETS**
1. COVER SHEET
  2. SUMMARY OF QUANTITIES AND TYPICAL CROSS SECTIONS
  3. PLAN AND PROFILE
  - 4.-7. STATION CROSS SECTIONS
  - 8.-11. BRIDGE PLANS
  12. BORINGS

HIGHWAY STANDARDS:

515001-02 NAME PLATE FOR BRIDGES

702001-06 TRAFFIC CONTROL DEVICES

BLR 21-6 TYPICAL APPLICATION OF TRAFFIC CONTROL DEVICES FOR CONSTRUCTION ON RURAL LOCAL HIGHWAYS

SCALES

PLAN	0' = 50'
PROFILE HORIZ.	0' = 50'
PROFILE VERT.	0' = 5'
CROSS SECTIONS	0' = 5'

## SECTION 02-07119-00-BR

### ROAD DISTRICT #4-3

### PERRY COUNTY

### T.R. 49 / OAK RIDGE ROAD

### PROJECT BROS-145(33)

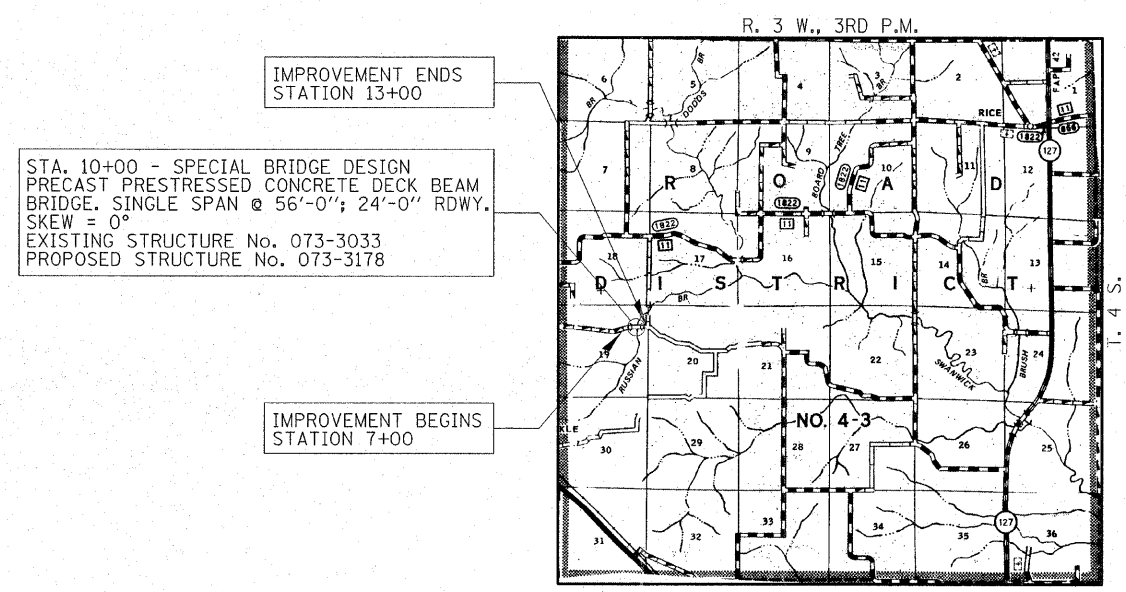
### C-99-522-06

**UTILITIES**

EGYPTIAN ELECTRIC COOPERATIVE  
P.O. BOX 38  
STEELVILLE, ILLINOIS 62288

ILLINOIS POWER  
2610 BROADWAY  
MT. VERNON, ILLINOIS 62864

DESIGN FUNCTIONAL CLASSIFICATION:  
LOCAL ROAD 0-250 ADT  
DESIGN TRAFFIC: 50  
DESIGN SPEED: 30 M.P.H.



**LAYOUT**

APPROXIMATE SCALE: 0 = 1 MILE

NET LENGTH OF SECTION = 600 FEET = 0.114 MILES



STATE OF ILLINOIS  
DEPARTMENT OF TRANSPORTATION

APPROVED October 31 2006  
*Douglas P. Hillis*  
LOCAL AGENCY REPRESENTATIVE


PASSED NOVEMBER 9 2006  
*Dennis W. Hillis*  
ENGINEER OF LOCAL ROADS & STREETS

APPROVED Nov 9th 2006  
*Mary C. Lamie*  
MARY C. LAMIE, P.E.  
DEPUTY DIRECTOR OF HIGHWAYS  
REGION FIVE ENGINEER

DATE: October 23, 2006

BY: *Steven W. Maggiano*

LICENSE EXPIRES: NOVEMBER 30, 2007



**HAMPTON, LENZINI & RENWICK, INC.**  
CIVIL & STRUCTURAL ENGINEERS

**HLR**

3085 STEVENSON DRIVE, SUITE 201  
SPRINGFIELD, ILLINOIS 62703  
(217) 546-3400

ELGIN • SPRINGFIELD

PROJECT NUMBER: 12-74-0006-1 | DATE: 10/20/06