

STATE OF ILLINOIS
DEPARTMENT OF TRANSPORTATION

PLANS FOR PROPOSED
FEDERAL AID URBAN SYSTEM

SALINE COUNTY

F.A.U. ROUTE 9545 (LIBERTY ROAD)
SECTION 03-00133-00-RP
PROJ RS-165(23)
C-99-537-04

**SALINE COUNTY
LIBERTY ROAD**

ROUTE	SECTION	COUNTY	TOTAL SHEETS	SHEET NO.
9545	03-00133-00-RP	SALINE	43	1
SALINE COUNTY		LIBERTY ROAD		

CONTRACT NO. 99274

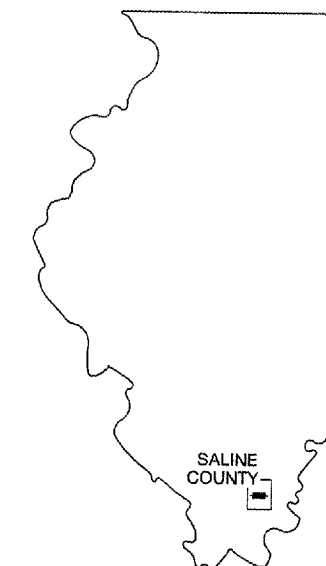
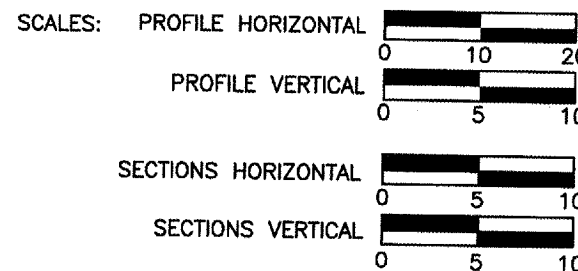
FUNCTIONAL CLASS, COLLECTOR
ADT (02) = 1500
DESIGN SPEED = 30 M.P.H.

INDEX OF SHEETS

- 1 COVER SHEET
- 2 TYPICAL SECTIONS
- 3 SUMMARY OF QUANTITIES
- 4-7 MATERIAL SCHEDULES
- 8-9 STORM WATER POLLUTION PREVENTION PLAN
- 10-24 PLAN-PROFILE SHEETS
- 25 ENTRANCE DETAIL STA. 75+98
- 26 DETAILS - INLET, TYPE A SPECIAL
- INLET SPECIAL, TYPE 3, 5'
- 27-42 CROSS SECTIONS
- 43 TYPICAL SEPARATION DETAILS

STANDARDS

- 280001-02 TEMPORARY EROSION CONTROL
- 420001-06 PAVEMENT JOINTS
- 424001-04 CURB RAMPS
- 542301-01 PRC FLARED END SECTION
- 602701-01 CAST IRON STEPS
- 604001-02 FRAME AND LID, TYPE 1
- 701501-03 TRAFFIC CONTROL
- 702001-04 TRAFFIC CONTROL DEVICES
- 720001 SIGN PANEL MOUNTING
- 720006-01 SIGN PANEL ERECTION
- 780001-01 PAVEMENT MARKINGS
- BLR 10-5 PCC PAVEMENT SPECIAL
- BLR 21-6 TRAFFIC CONTROL
- BLR 22-4 TRAFFIC CONTROL

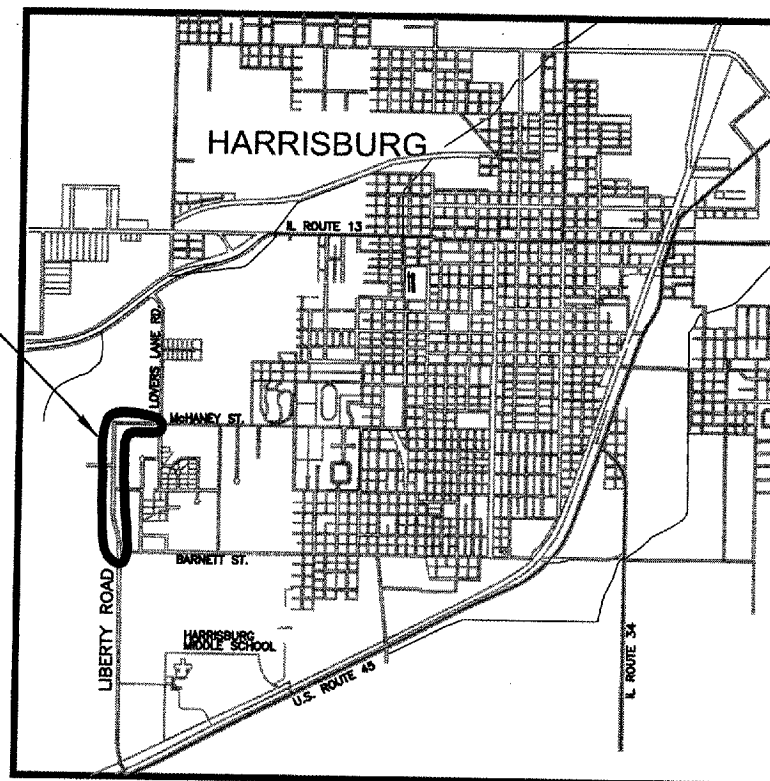


LOCATION OF SECTION INDICATED THUS -



J.W. Brown
J.W. BROWN, PRESIDENT NOVEMBER 6, 2006
ILLINOIS PROFESSIONAL DESIGN FIRM
LAND SURVEY & PROF. ENG. CORP
NUMBER 184-002518
EXPIRES APRIL 30, 2007

PROPOSED IMPROVEMENTS



LOCATION MAP APPROXIMATE SCALE: 1"=4,000'
LENGTH OF IMPROVEMENT = 3,504 FEET (0.66 MILES)

ALL EXISTING UTILITIES AND LOCATIONS TO BE
CONFIRMED BY J.U.L.I.E. 800-892-0123

BR BROWN & ROBERTS, INC.
CONSULTING ENGINEERS & LAND SURVEYORS
1 WEST RIDGE ROAD HARRISBURG, IL 62946 (618) 252-8111

JOB NO. 03-060 CONTRACT NO. 99274

STATE OF ILLINOIS
DEPARTMENT OF TRANSPORTATION

APPROVED 11-06 2006
[Signature]
LOCAL AGENCY REPRESENTATIVE

PASSED 11/09 2006
Dennis W. Hillel
ENGINEER OF LOCAL ROADS AND STREETS

APPROVED Nov 9th 2006
Mary C. Lame
MARY C. LAMIE, P.E.
DEPUTY DIRECTOR OF HIGHWAYS
REGION FIVE ENGINEER

06 Nov 2006 - 7:25am X:\2003\03060\ac\plans\1cover.dwg