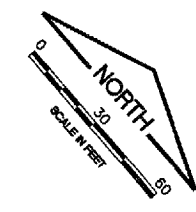


UN046

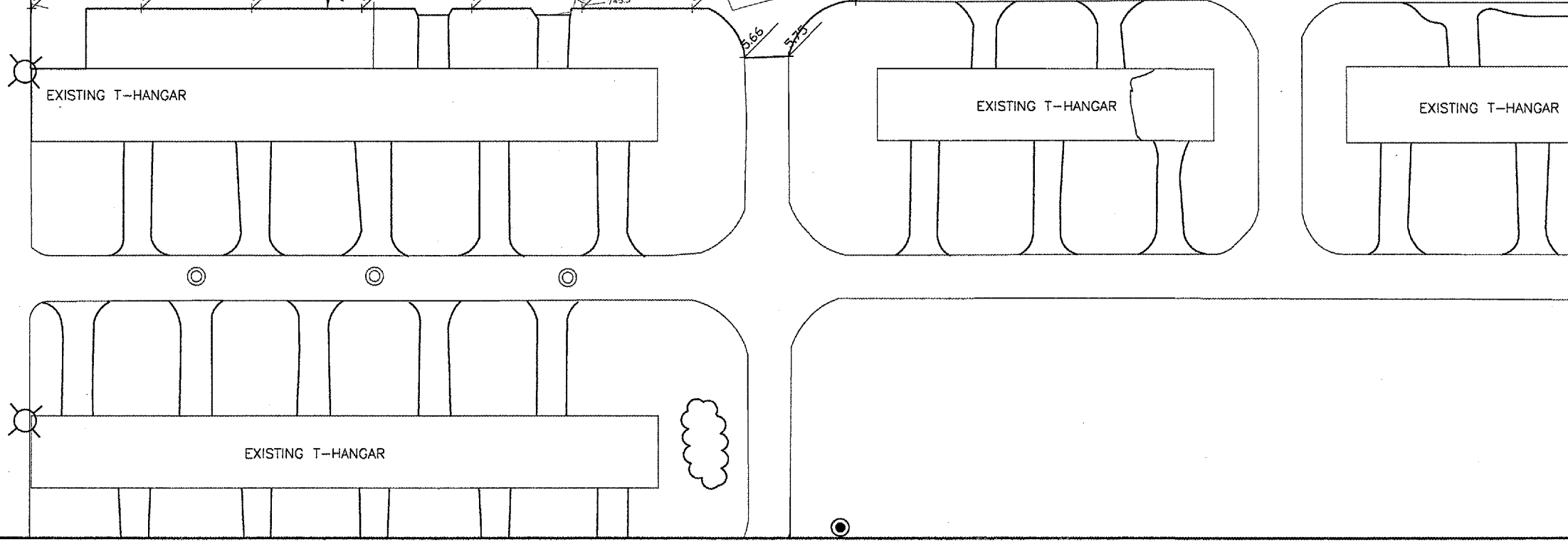
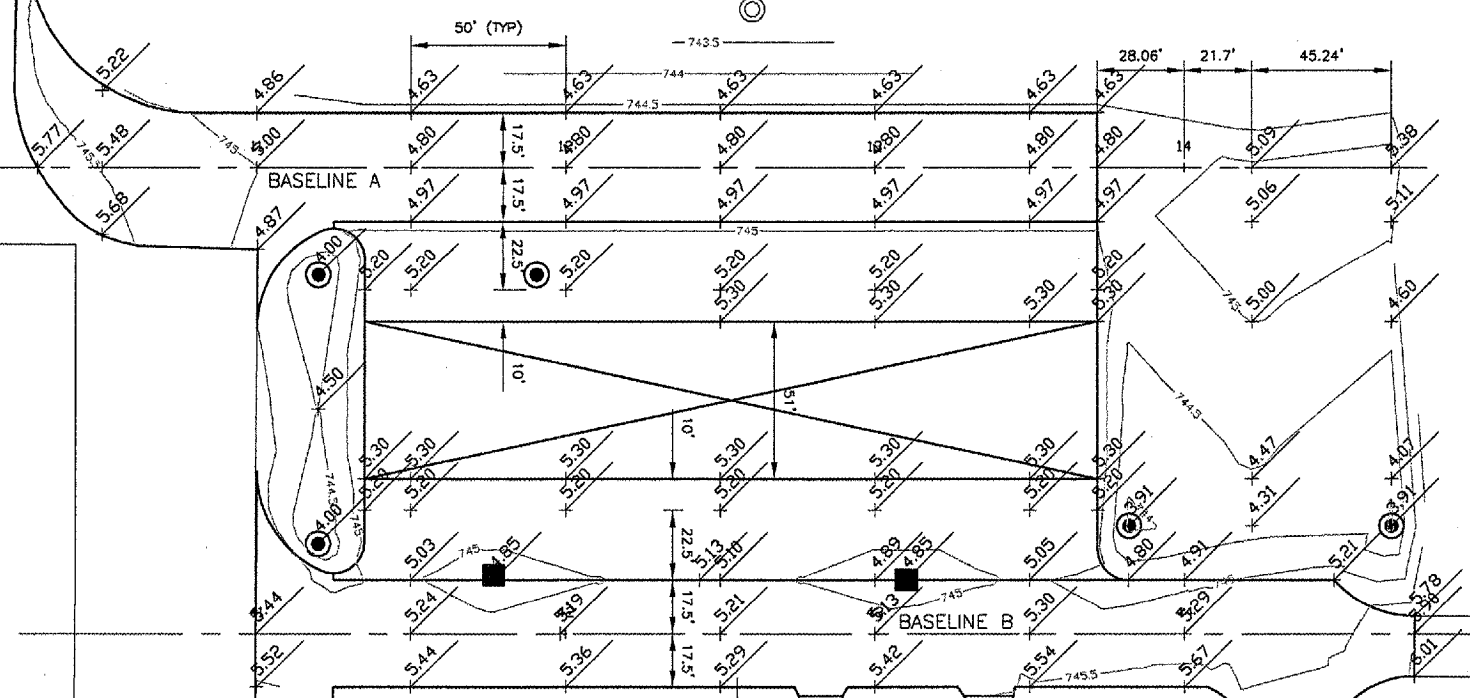
K:\Champaign\0505906\Draw\Sheets\  
FILE: 10 STAKING.dwg  
LAYOUT: 9 STAKING  
UPDATE BY: mamejkal  
SURVEY BOOK #  
DATE: Fri 11/10/06 9:33am  
XREF DWG: Cmbase.dwg  
alp2a.dwg  
util\_water.dwg  
util-airfield-elec.dwg  
UTIL-GAS.dwg  
UTIL-NONAIRFIELD-ELEC.dwg  
UTIL-SAN.dwg

REVISIONS		
NUMBER	DESCRIPTION	DATE

0 1 2  
THIS BAR IS EQUAL TO 2"  
AT FULL SCALE (34X22).



**LEGEND**  
 ✕ 4.52 NEW ELEVATION  
 (ADD 740 FOR USGS DATUM)  
 ——— NEW CONTOUR  
 ● ■ MANHOLE/INLET



UNIVERSITY OF ILLINOIS  
 WILLARD AIRPORT  
 CONSTRUCT N.E. T-HANGAR PAVEMENT  
 STAKING PLAN

© Copyright CMT, Inc.  
**CMT**  
 CRAWFORD MURPHY & TILLY, INC.  
 CONSULTING ENGINEERS  
 License No. 84-000613

DESIGN BY:	MJS
DRAWN BY:	MJS
CHECKED BY:	MJS
APPROVED BY:	
DATE:	11/16/2006
JOB No:	0505906
A.I.P. PROJECT:	3-17-0016-23
IL. PROJ:	EMI-3651
SHEET	10 OF 17 SHEETS