

STATE OF ILLINOIS  
DEPARTMENT OF TRANSPORTATION

F.A.I. RTE.	SECTION	COUNTY	TOTAL SHEETS	SHEET NO.
57	(25-8)RA-2	EFFINGHAM	45	1
		ILLINOIS	CONTRACT NO. 74789	

FOR INDEX OF SHEETS, SEE SHEET NO. 2

ADT = 15,900 (F.A.I. 57)

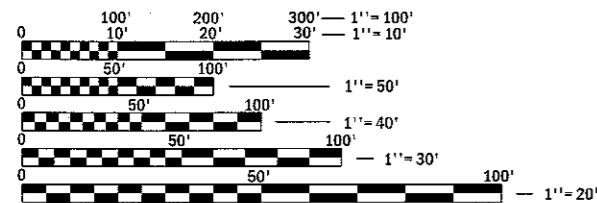
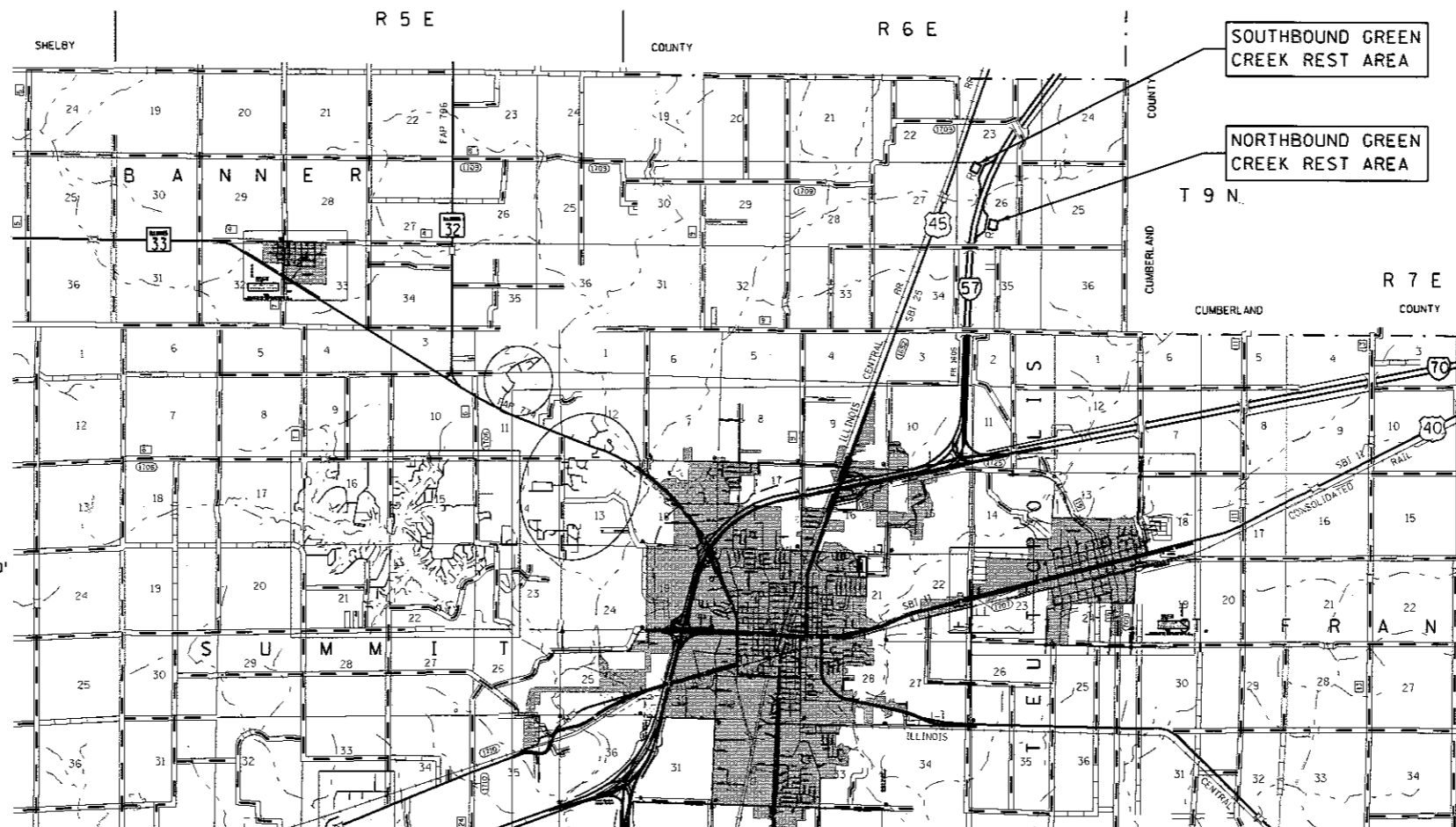
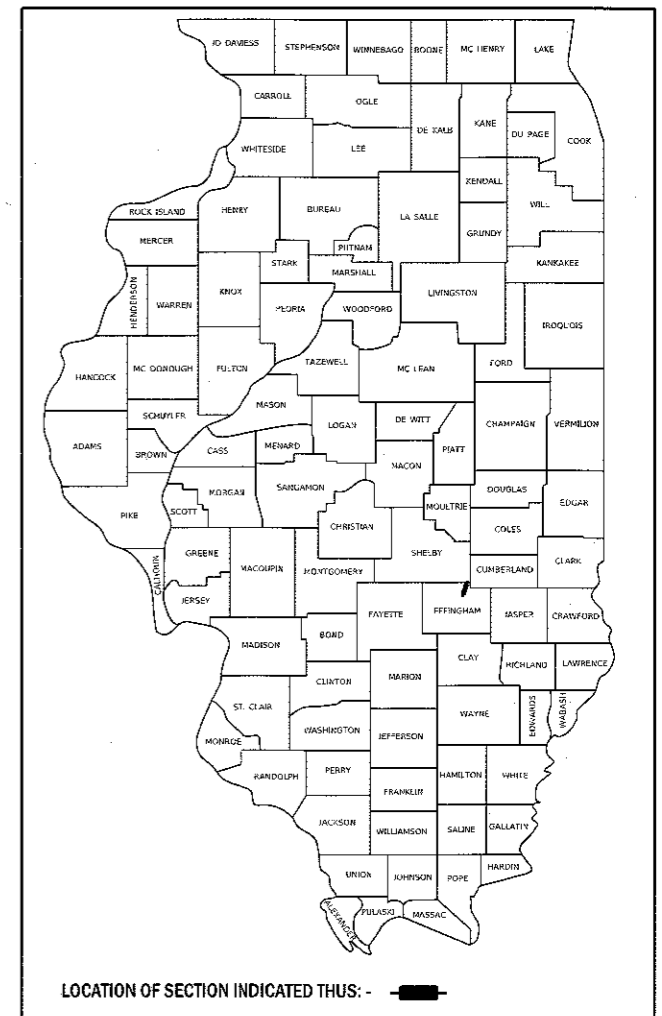
# PROPOSED HIGHWAY PLANS

FAI ROUTE 57 (I-57)  
SECTION (25-8)RA-2

REST AREA IMPROVEMENT  
EFFINGHAM COUNTY

C-97-020-17

D-97-011-17



FULL SIZE PLANS HAVE BEEN PREPARED USING STANDARD ENGINEERING SCALES. REDUCED SIZED PLANS WILL NOT CONFORM TO STANDARD SCALES. IN MAKING MEASUREMENTS ON REDUCED PLANS, THE ABOVE SCALES MAY BE USED.

J.U.L.I.E.  
JOINT UTILITY LOCATION INFORMATION FOR EXCAVATION  
1-800-892-0123  
OR 811

PROJECT ENGINEER – MARK DAUGHERTY  
PROJECT MANAGER – MATT BOWER  
PHONE: (217) 342-8359  
CONTRACT NO. 74789

STATE OF ILLINOIS  
DEPARTMENT OF TRANSPORTATION

SUBMITTED OCTOBER 27, 2017

*Jeffrey M. Smith*  
REGIONAL ENGINEER

NOV 30 2017  
*Marcus M. Addis, PE*  
ENGINEER OF DESIGN AND ENVIRONMENT

NOV 30 2017  
*Paul J. ...*  
DIRECTOR OF PROGRAM DEVELOPMENT

PRINTED BY THE AUTHORITY  
OF THE STATE OF ILLINOIS

**INDEX OF SHEETS**

SHEET NO.	ITEM
1	COVER SHEET
2	INDEX OF SHEETS, HIGHWAY STANDARDS & GENERAL NOTES
3	SUMMARY OF QUANTITIES
4	TYPICAL CROSS SECTIONS
5	SCHEDULE OF QUANTITIES
6-18	REMOVAL DETAILS
19-20	PLAN AND JOINT DETAILS
21-25	SIDEWALK PLAN
26-27	GEOMETRIC DETAILS
28-31	PAVEMENT MARKING DETAILS
32	DISTRICT DETAILS
33-45	CROSS SECTIONS

THE FOLLOWING STANDARDS ARE A PART OF THESE PLANS AND ARE INCLUDED FOLLOWING THE LAST NUMBERED SHEET OF THE PLANS.

STD. NO.	DESCRIPTION
000001-06	STANDARD SYMBOLS, ABBREVIATIONS, AND PATTERNS
001006	DECIMAL OF AN INCH AND OF A FOOT
420001-09	PAVEMENT JOINTS
420101-06	24' JOINTED PCC PAVEMENT
424001-10	PERPENDICULAR CURB RAMPS FOR SIDEWALKS
606001-07	CONCRETE CURB TYPE B AND COMBINATION CONCRETE CURB AND GUTTER
701451-05	RAMP CLOSURE, FREEWAY/EXPRESSWAY
701901-07	TRAFFIC CONTROL DEVICES
720006-04	SIGN PANEL ERECTION DETAILS
780001-05	TYPICAL PAVEMENT MARKINGS

**GENERAL NOTES**

THIS SECTION SHALL BE CONSTRUCTED IN ACCORDANCE WITH THE PLANS, THE "STANDARD SPECIFICATIONS FOR ROAD AND BRIDGE CONSTRUCTION", ADOPTED APRIL 1, 2016; THE "SUPPLEMENTAL SPECIFICATIONS AND RECURRING SPECIAL PROVISIONS" INDICATED ON THE CHECK SHEET, AND THE SPECIAL PROVISIONS INCLUDED IN THE PROPOSAL.

THIS PROJECT IS LOCATED AT THE NORTHBOUND AND SOUTHBOUND GREEN CREEK REST AREAS ALONG I-57 IN EFFINGHAM COUNTY. THE WORK INCLUDED IN THIS SECTION CONSISTS OF PARKING LOT REMOVAL AND REPLACEMENT, CURB & GUTTER REMOVAL AND REPLACEMENT, SIDEWALK REMOVAL AND REPLACEMENT, PAVEMENT MARKINGS AND ANY OTHER WORK NECESSARY TO COMPLETE THIS SECTION.

THE EXISTING TIE BARS BETWEEN THE EXISTING PAVEMENT AND THE EXISTING MEDIANS, GUTTERS, AND COMBINATION CURB AND GUTTER SHALL BE CUT OFF FLUSH WITH THE FACE OF THE EXISTING CONCRETE AND DISPOSED OF OUTSIDE THE LIMITS OF THE RIGHT-OF WAY IN ACCORDANCE WITH ARTICLE 202.03 OF THE STANDARD SPECIFICATIONS. REMOVAL OF THE TIE BARS SHALL NOT BE PAID FOR SEPARATELY BUT SHALL BE INCLUDED WITH THE PAVEMENT REMOVAL PAY ITEM.

THE PROPOSED SIDEWALKS AND SIDEWALK REMOVAL WILL REQUIRE GRADING AND SHAPING TO BLEND THE SIDEWALK IN WITH THE EXISTING TERRAIN TO THE SATISFACTION OF THE ENGINEER. ALL DISTURBED AREAS WILL REQUIRE SEEDING, CLASS 2 AS WELL AS NITROGEN, PHOSPHORUS AND POTASSIUM FERTILIZER NUTRIENTS. THE APPLICATION OF THE REQUIRED SEEDING AND FERTILIZER NUTRIENTS SHALL CONFORM TO ARTICLE 250 OF THE STANDARD SPECIFICATIONS. THE GRADING AND SHAPING, SEEDING AND FERTILIZERS SHALL NOT BE PAID FOR SEPARATELY BUT SHALL BE INCLUDED IN THE COSTS OF PORTLAND CEMENT CONCRETE SIDEWALK, 4" & 6".

THE QUANTITY FOR REMOVAL AND DISPOSAL OF UNSUITABLE MATERIAL IS AN ESTIMATE AND THE AREAS THAT IT SHALL BE USED WILL BE DETERMINED BY THE ENGINEER.

THE CONTRACTOR SHALL NOTIFY OPERATIONS AT 217-342-8265 THIRTY DAYS PRIOR TO THE START OF THE PROJECT.

THE CONSTRUCTION ON THIS PROJECT WILL BE DONE IN STAGES WITH A STAGE BEING ONE REST AREA. AT NO TIME WILL BOTH REST AREAS BE CLOSED AT THE SAME TIME AND WORK SHALL BE LIMITED TO ONLY THE REST AREA THAT IS CLOSED.

THE FOLLOWING RATES OF APPLICATION HAVE BEEN USED IN THE CALCULATING OF PLAN QUANTITIES:

GRANULAR MATERIAL	2.05 TONS/CU YD
LIME	50.4 LBS/SQ YD

MODEL: Default  
 FILE NAME: P:\ILLINOIS\BID\DOT\Documents\11001\11001.dwg  
 PROJECT: 11001\11001.dwg  
 PLOT DATE: 10/27/2017

USER NAME = stefenmk	DESIGNED -	REVISED -
	DRAWN -	REVISED -
PLOT SCALE = 100.0000 ' / in.	CHECKED -	REVISED -
PLOT DATE = 10/27/2017	DATE -	REVISED -

**STATE OF ILLINOIS  
DEPARTMENT OF TRANSPORTATION**

**INDEX OF SHEETS, LIST OF STANDARDS  
AND GENERAL NOTES**

SCALE: SHEET OF SHEETS STA. TO STA.

F.A.I. RTE.	SECTION	COUNTY	TOTAL SHEETS	SHEET NO.
57	(25-8)RA-2	EFFINGHAM	45	2
CONTRACT NO. 74789				
ILLINOIS FED. AID PROJECT				

100%  
STATE

100%  
STATE

SUMMARY OF QUANTITIES			TOTAL QUANTITIES	CONSTRUCTION TYPE CODE		
CODE NO	ITEM	UNIT		0004		
20201200	REMOVAL AND DISPOSAL OF UNSUITABLE MATERIAL	CU YD	10	10		
30200650	PROCESSING MODIFIED SOIL 12"	SO YD	12431	12431		
30201250	PROCESSING MODIFIED SOIL 24"	SO YD	4608	4608		
30201500	LIME	TON	531	531		
42000501	PORTLAND CEMENT CONCRETE PAVEMENT 10" (JOINTED)	SO YD	17039	17039		
42400100	PORTLAND CEMENT CONCRETE SIDEWALK 4 INCH	SO FT	4882	4882		
42400300	PORTLAND CEMENT CONCRETE SIDEWALK 6 INCH	SO FT	1152	1152		
44000100	PAVEMENT REMOVAL	SO YD	17039	17039		
44000500	COMBINATION CURB AND GUTTER REMOVAL	FOOT	298	298		
44000600	SIDEWALK REMOVAL	SO FT	3078	3078		
44213204	TIE BARS 3/4"	EACH	1782	1782		
60608600	COMBINATION CONCRETE CURB AND GUTTER, TYPE M-6.06	FOOT	298	298		
67000400	ENGINEER'S FIELD OFFICE, TYPE A	CAL MO	6	6		

SUMMARY OF QUANTITIES			TOTAL QUANTITIES	CONSTRUCTION TYPE CODE		
CODE NO	ITEM	UNIT		0004		
67100100	MOBILIZATION	LSUM	1	1		
70100820	TRAFFIC CONTROL AND PROTECTION, STANDARD 701451	LSUM	1	1		
* 78009000	MODIFIED URETHANE PAVEMENT MARKING - LETTERS AND SYMBOLS	SO FT	19	19		
* 78009004	MODIFIED URETHANE PAVEMENT MARKING - LINE 4"	FOOT	7502	7502		
X0326864	BRICK SIDEWALK REMOVAL	SO FT	1314	1314		
X0327008	REMOVE AND RELOCATE SIGN (SPECIAL)	EACH	4	4		
* X7301035	SIGN POST - SERIES 218	FOOT	36	36		
* X7830060	GROOVING FOR RECESSED PAVEMENT MARKING, LETTERS AND SYMBOLS	SO FT	19	19		
* X7830070	GROOVING FOR RECESSED PAVEMENT MARKING 5"	FOOT	7502	7502		

\* SPECIALTY ITEM

9

MODEL: D:\B\JIT  
FILE NAME: P:\DOT\Documents\DOT - Offices\Direct - Projects\74789\CA\Drawings\74789.sht 500.dgn

USER NAME = steffnmk	DESIGNED -	REVISED -
PLOT SCALE = 100.0000' / in.	DRAWN -	REVISED -
PLOT DATE = 10/27/2017	CHECKED -	REVISED -
	DATE -	REVISED -

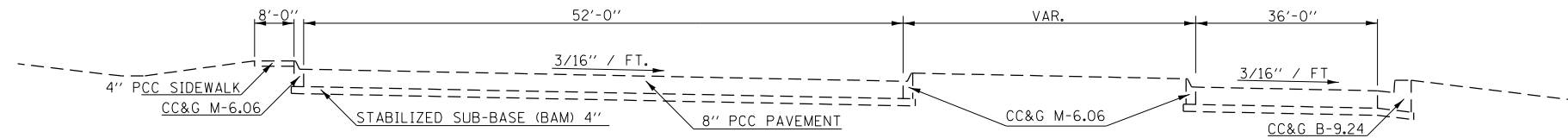
STATE OF ILLINOIS  
DEPARTMENT OF TRANSPORTATION

SUMMARY OF QUANTITIES

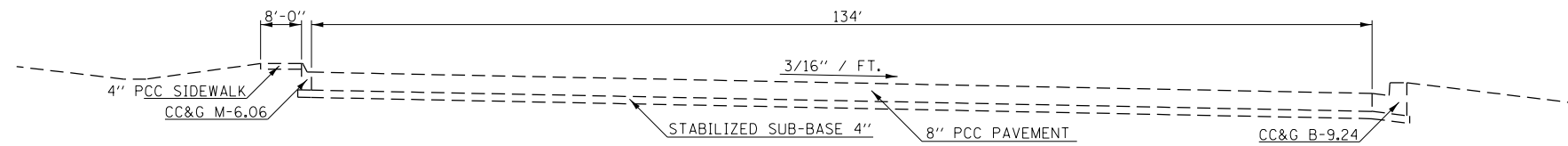
SCALE: SHEET OF SHEETS STA. TO STA.

F.A.I. RTE.	SECTION	COUNTY	TOTAL SHEETS	SHEET NO.
57	(25-8)RA-2	EFFINGHAM	45	3
CONTRACT NO. 74789				
ILLINOIS FED. AID PROJECT				

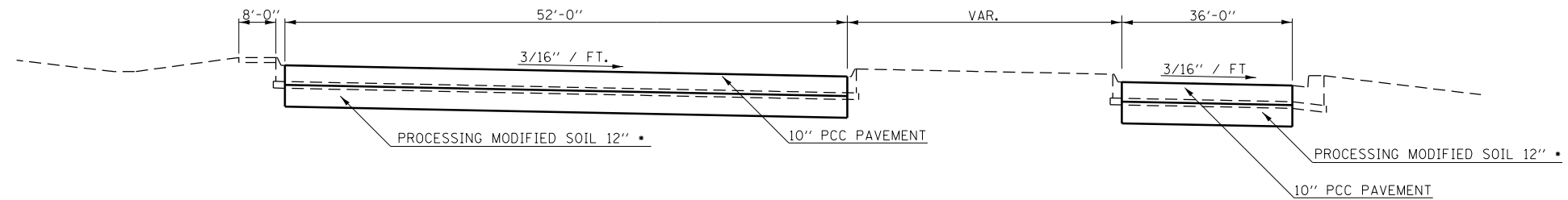
EXISTING TYPICAL CROSS SECTION, PARKING AREA AND ISLAND



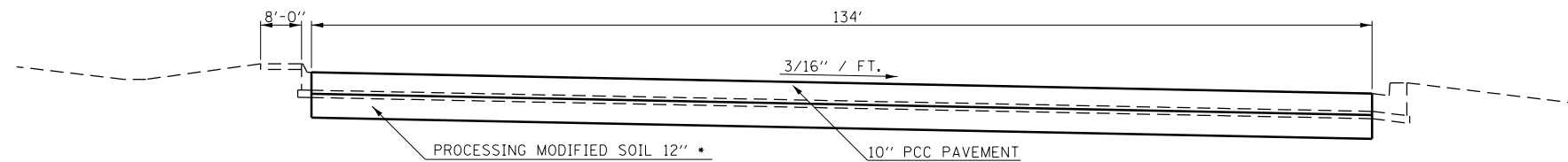
EXISTING TYPICAL CROSS SECTION, PARKING AREA



PROPOSED TYPICAL CROSS SECTION, PARKING AREA AND ISLAND



PROPOSED TYPICAL CROSS SECTION, PARKING AREA



NOTE: AREAS OF THE NORTHBOUND PARKING LOT SHALL BE PROCESSING MODIFIED SOIL 24"

MODEL: Default  
FILE: \\nas01c.pva\illinois\BID\ITEC\Illinois\pva\RW\DOT\Documents\BIDD\Office\BID\Irtct 7\Projects\74789\CADD\Bids\CAD\Bids\74789-plc-typlcal.dgn

USER NAME = steffenmk	DESIGNED -	REVISED -
	DRAWN -	REVISED -
PLOT SCALE = 100.0000' / in.	CHECKED -	REVISED -
PLOT DATE = 10/27/2017	DATE -	REVISED -

STATE OF ILLINOIS  
DEPARTMENT OF TRANSPORTATION

TYPICAL SECTIONS

SCALE: SHEET OF SHEETS STA. TO STA.

F.A.I. RTE.	SECTION	COUNTY	TOTAL SHEETS	SHEET NO.
57	(25-8)RA-2	EFFINGHAM	45	4
CONTRACT NO. 74789			ILLINOIS FED. AID PROJECT	

PAVING AND EARTHWORK SCHEDULES						
LOCATION	SQ YD	SQ YD	TON	SQ YD	EACH	SQ YD
NORTHBOUND	3778	4608	313	8386	912	8386
SOUTHBOUND	8653	0	218	8653	870	8653
<b>TOTAL</b>	<b>12431</b>	<b>4608</b>	<b>531</b>	<b>17039</b>	<b>1782</b>	<b>17039</b>

**PORTLAND CEMENT CONCRETE SIDEWALK 4 INCH**

NORTHBOUND	SQ FT
SOUTH PICNIC AREA	89
IN FRONT OF BUILDING	2195
NORTH PICNIC AREA	89
<b>TOTAL</b>	<b>2373</b>

SOUTHBOUND	SQ FT
NORTH PICNIC AREA	89
IN FRONT OF BUILDING	2105
SOUTH PICNIC AREA	315
<b>TOTAL</b>	<b>2509</b>

<b>GRAND TOTAL</b>	<b>4882</b>
--------------------	-------------

**PORTLAND CEMENT CONCRETE SIDEWALK 6 INCH**

NORTHBOUND	SQ FT
SOUTH PICNIC AREA	288
NORTH PICNIC AREA	288
<b>TOTAL</b>	<b>576</b>

SOUTHBOUND	SQ FT
NORTH PICNIC AREA	288
SOUTH PICNIC AREA	288
<b>TOTAL</b>	<b>576</b>

<b>GRAND TOTAL</b>	<b>1152</b>
--------------------	-------------

**SIDEWALK REMOVAL**

NORTHBOUND	SQ FT
IN FRONT OF BUILDING	600
PICNIC AREAS	78
<b>TOTAL</b>	<b>678</b>

SOUTHBOUND	SQ FT
IN FRONT OF BUILDING	2096
PICNIC AREAS	304
<b>TOTAL</b>	<b>2400</b>

<b>GRAND TOTAL</b>	<b>3078</b>
--------------------	-------------

**MODIFIED URETHANE PAVEMENT MARKING - LINE 4"**

NORTHBOUND	# OF WHITE STRIPES	# OF YELLOW STRIPES	LENGTH OF EACH STRIPE (FT)	(WHITE)	(YELLOW)	GROOVING FOR RECESSED PAVEMENT MARKING 5"
				FOOT	FOOT	
LONG TRUCK PARKING STRIPES	14	2	94.1	1340.3	165.3	1505.6
SHORT PARKING STRIPES	14	1	15	210	16	226
LONG CAR PARKING STRIPES	21	7	28.3	594.3	198.1	792.4
4' WIDE HANDICAP STRIPED AREA	-	-	-	0	41.9	41.9
8' WIDE HANDICAP STRIPED AREA	-	-	-	0	87.8	87.8
9' WIDE HANDICAP STRIPED AREA	-	-	-	0	99.6	99.6

	STATION	TO	STATION	(WHITE) FOOT	(YELLOW) FOOT	
EXIT RAMP FROM I-57	10+51		12+83	232	232	464
ENTRANCE RAMP TO I-57	19+48		22+50	302	302	604
<b>TOTAL NORTHBOUND</b>				<b>2679</b>	<b>1143</b>	

SOUTHBOUND	# OF WHITE STRIPES	# OF YELLOW STRIPES	LENGTH OF EACH STRIPE (FT)	(WHITE)	(YELLOW)	GROOVING FOR RECESSED PAVEMENT MARKING 5"
				FOOT	FOOT	
LONG TRUCK PARKING STRIPES	15	2	94.1	1434.4	165.3	1599.7
SHORT PARKING STRIPES	15	1	15	225	16	241
LONG CAR PARKING STRIPES	21	7	28.3	594.3	198.1	792.4
4' WIDE HANDICAP STRIPED AREA	-	-	-	0	41.9	41.9
8' WIDE HANDICAP STRIPED AREA	-	-	-	0	87.8	87.8
8' WIDE HANDICAP STRIPED AREA	-	-	-	0	87.8	87.8

	STATION	TO	STATION	(WHITE) FOOT	(YELLOW) FOOT	
EXIT RAMP FROM I-57	50+54		52+53	199	199	398
ENTRANCE RAMP TO I-57	59+66		61+82	216	216	432
<b>TOTAL SOUTHBOUND</b>				<b>2669</b>	<b>1012</b>	

<b>TOTAL WHITE &amp; YELLOW</b>	<b>5347</b>	<b>2155</b>	
<b>GRAND TOTAL</b>	<b>7502</b>		<b>7502</b>

	# OF SYMBOLS	MODIFIED URETHANE PAVEMENT MARKINGS - LETTERS AND SYMBOLS (SQ FT)	GROOVING FOR RECESSED PAVEMENT MARKING, LETTERS AND SYMBOLS (SQ FT)
NORTH BOUND ISA SYMBOL	3	9.3	9.3
SOUTHBOUND ISA SYMBOL	3	9.3	9.3
<b>TOTAL</b>	<b>19</b>	<b>19</b>	<b>19</b>

MODEL: Default  
 FILE: \\mllc-pw\ulb\B&E\BIDD\ITEC\Illinois.gov\PW\DOT\Documents\BIDD\Office\BID\Irtct 7\Projects\17289\CADD\DATA\CADD\Sheet\17289-Plc-Schedule.dgn

USER NAME = steffenmk	DESIGNED -	REVISED -
	DRAWN -	REVISED -
PLOT SCALE = 100.0000 ' / in.	CHECKED -	REVISED -
PLOT DATE = 10/27/2017	DATE -	REVISED -

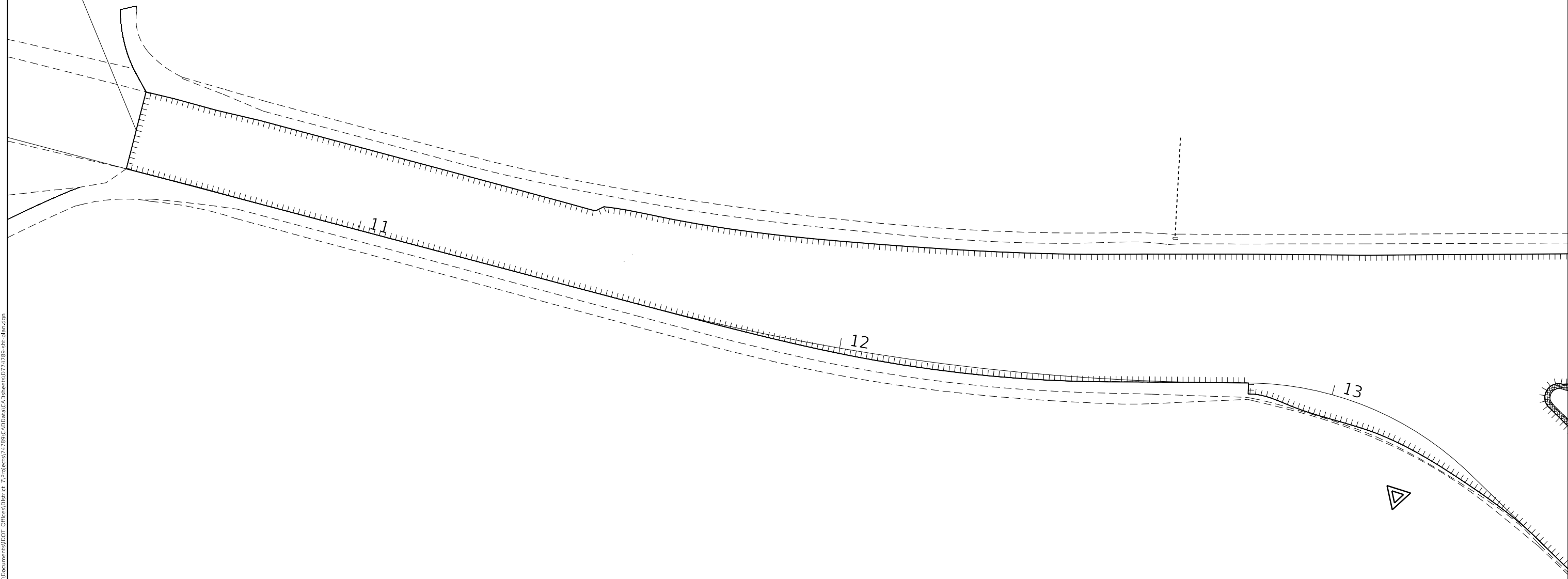
**STATE OF ILLINOIS  
DEPARTMENT OF TRANSPORTATION**

SCHEDULE OF QUANTITIES			
SCALE:	SHEET	OF SHEETS	STA. TO STA.

F.A.I. RTE.	SECTION	COUNTY	TOTAL SHEETS	SHEET NO.
57	(25-8)RA-2	EFFINGHAM	45	5
CONTRACT NO. 74789				
ILLINOIS FED. AID PROJECT				



BEGIN PROJECT  
STA. 10+51.53



PAVEMENT REMOVAL

MODEL: Default  
 FILE NAME: P:\IL08\B&E\BID\ITEC\Illinois\pwr\pwr\DOT\Documents\10DOT\_Offices\10DOT\_7\Projects\1789\CADD\DATA\CAD\pkcs1789\pkcs1789.dgn

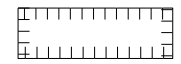
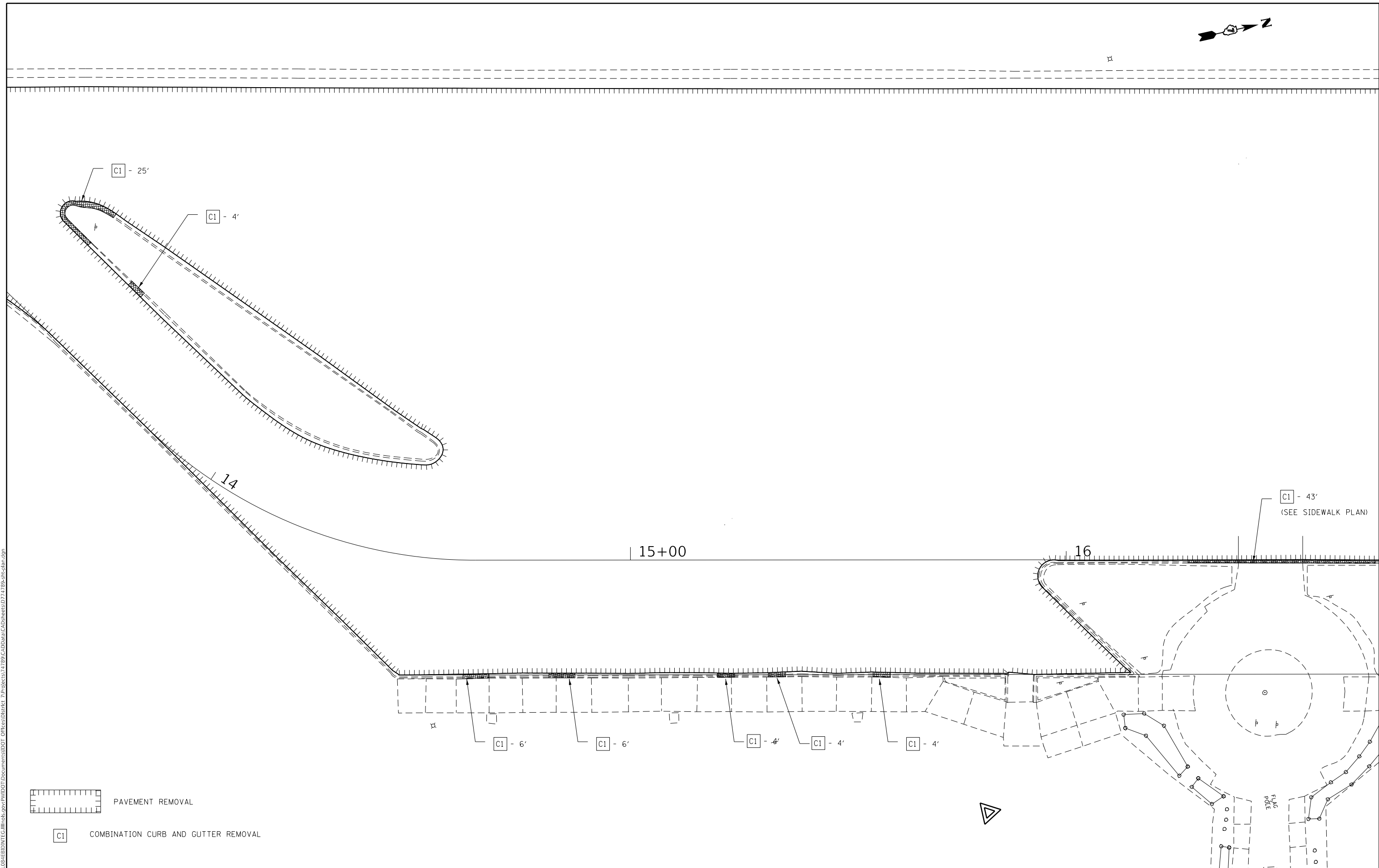
USER NAME = steffenmk	DESIGNED -	REVISED -
	DRAWN -	REVISED -
PLOT SCALE = 20.0000 ' / in.	CHECKED -	REVISED -
PLOT DATE = 10/27/2017	DATE -	REVISED -

**STATE OF ILLINOIS  
DEPARTMENT OF TRANSPORTATION**

**NB REST AREA REMOVAL**

SCALE: SHEET OF SHEETS STA. TO STA.

F.A.I. RTE.	SECTION	COUNTY	TOTAL SHEETS	SHEET NO.
57	(25-8)RA-2	EFFINGHAM	45	6
ILLINOIS FED. AID PROJECT			CONTRACT NO. 74789	



PAVEMENT REMOVAL



COMBINATION CURB AND GUTTER REMOVAL

MODEL: Default  
 FILE NAME: P:\IL08\EFFINGHAM\TEC\Illinois\proj\RW\DOT\Documents\DOT\_Offices\Director\_7\Projects\74789\CADD\data\CAD\ekes\74789-rl-plan.dgn

USER NAME = steffemk	DESIGNED -	REVISED -
DRAWN -	REVISOR -	
PLOT SCALE = 20.0000 ' / in.	CHECKED -	REVISOR -
PLOT DATE = 10/27/2017	DATE -	REVISOR -

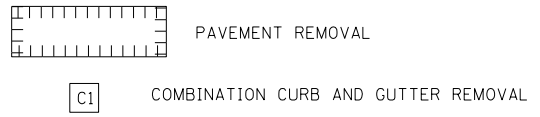
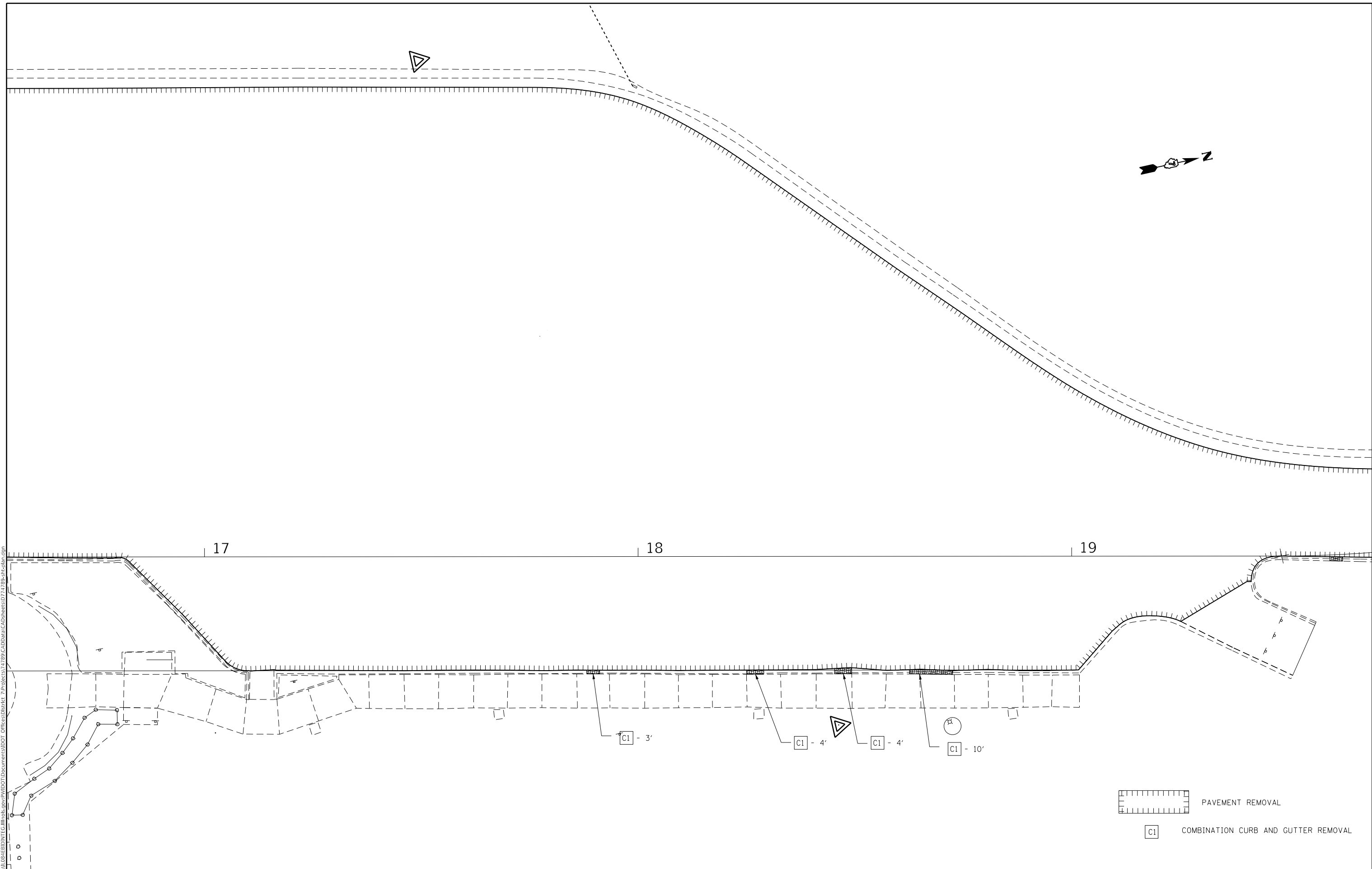
**STATE OF ILLINOIS  
DEPARTMENT OF TRANSPORTATION**

**NB REST AREA REMOVAL**

SCALE: SHEET OF SHEETS STA. TO STA.

F.A.I. RTE.	SECTION	COUNTY	TOTAL SHEETS	SHEET NO.
57	(25-8)RA-2	EFFINGHAM	45	7
CONTRACT NO. 74789				
ILLINOIS FED. AID PROJECT				

MODEL: Default  
 FILE NAME: P:\IL8\B&E\BID\NTEC\Illinois\pwr\DOT\Documents\DOT Office\Director 7\Projects\74789\CADD\data\CAD\records\74789-plot.dgn



USER NAME = steffenmk	DESIGNED -	REVISED -
DRAWN -	REVISIED -	
PLOT SCALE = 20.0000 ' / in.	CHECKED -	REVISED -
PLOT DATE = 10/27/2017	DATE -	REVISED -

**STATE OF ILLINOIS**  
**DEPARTMENT OF TRANSPORTATION**

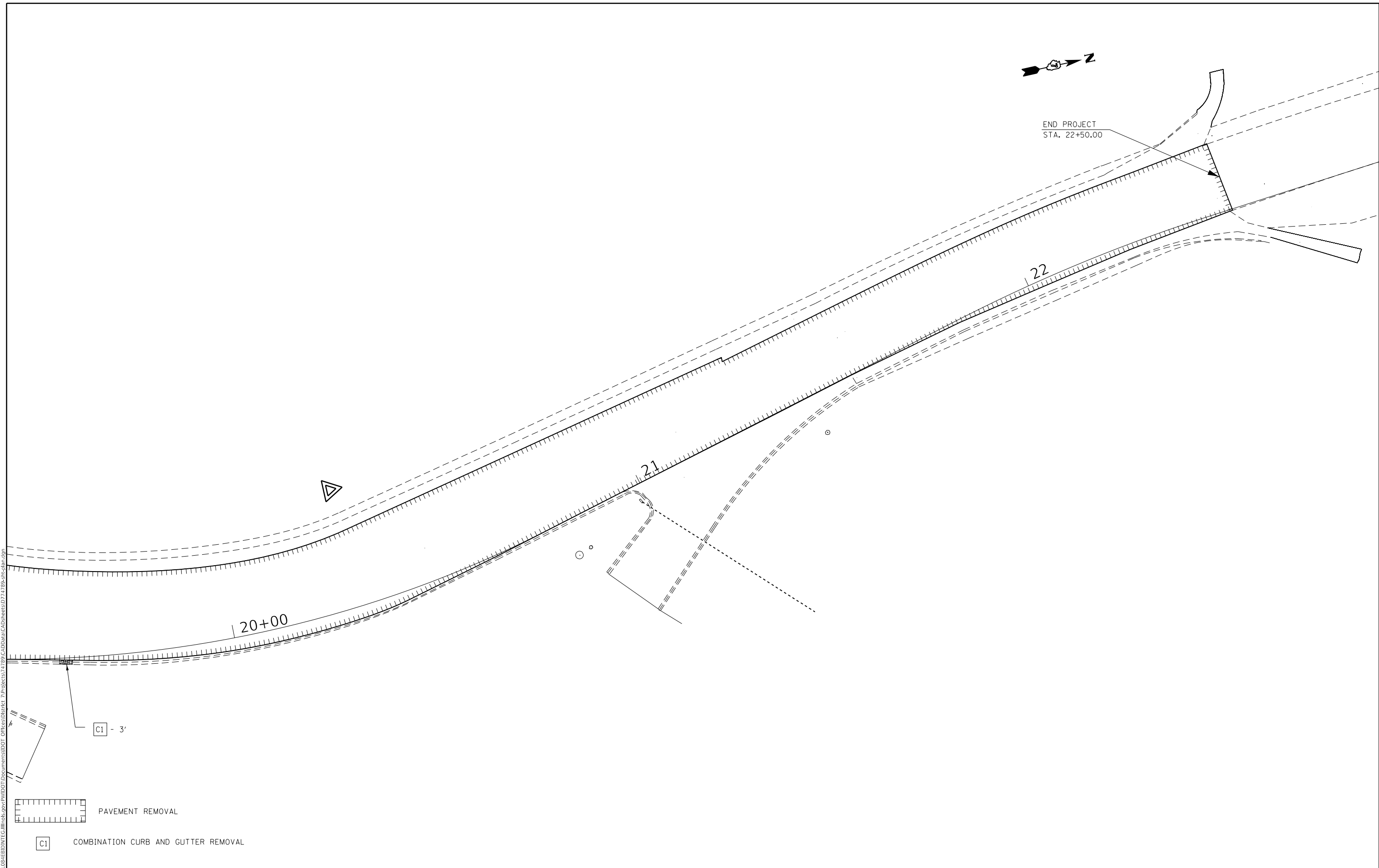
**NB REST AREA REMOVAL**  
 SCALE:      SHEET      OF      SHEETS      STA.      TO      STA.

F.A.I. RTE.	SECTION	COUNTY	TOTAL SHEETS	SHEET NO.
57	(25-8)RA-2	EFFINGHAM	45	8
CONTRACT NO. 74789				
ILLINOIS FED. AID PROJECT				



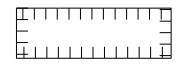


END PROJECT  
STA. 22+50.00



MODEL: Default  
FILE NAME: P:\IL08\BEBID\NTEC\Illinois\pov\PWIDOT\Documents\DOT\_Offices\Director\7\Projects\171789\CADD\data\CAD\pkcs171789-plc-plan.dgn

C1 - 3'



PAVEMENT REMOVAL

C1

COMBINATION CURB AND GUTTER REMOVAL

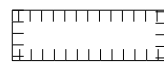
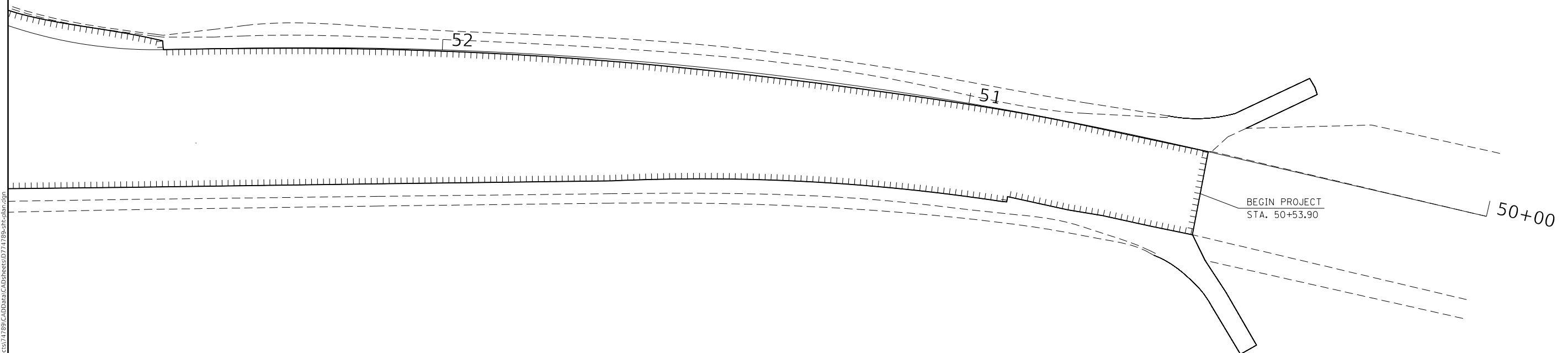

USER NAME = steffenmk	DESIGNED -	REVISED -
	DRAWN -	REVISED -
PLOT SCALE = 20.0000 ' / in.	CHECKED -	REVISED -
PLOT DATE = 10/27/2017	DATE -	REVISED -

**STATE OF ILLINOIS  
DEPARTMENT OF TRANSPORTATION**

**NB REST AREA REMOVAL**

SCALE: SHEET OF SHEETS STA. TO STA.

F.A.I. RTE.	SECTION	COUNTY	TOTAL SHEETS	SHEET NO.
57	(25-8)RA-2	EFFINGHAM	45	9
CONTRACT NO. 74789				
ILLINOIS FED. AID PROJECT				



PAVEMENT REMOVAL

MODEL: Default  
 FILE NAME: P:\1108\B&E\BIDD\NTEC\Illinois\pov\PW\DOT\Documents\DOT\_Offices\District 7\Projects\74789\CADD\Drawn\CAD\pkcses\74789-plot.dgn

USER NAME = steffenmk	DESIGNED -	REVISED -
	DRAWN -	REVISED -
PLOT SCALE = 20.0000 ' / in.	CHECKED -	REVISED -
PLOT DATE = 10/27/2017	DATE -	REVISED -

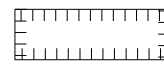

**STATE OF ILLINOIS**  
**DEPARTMENT OF TRANSPORTATION**

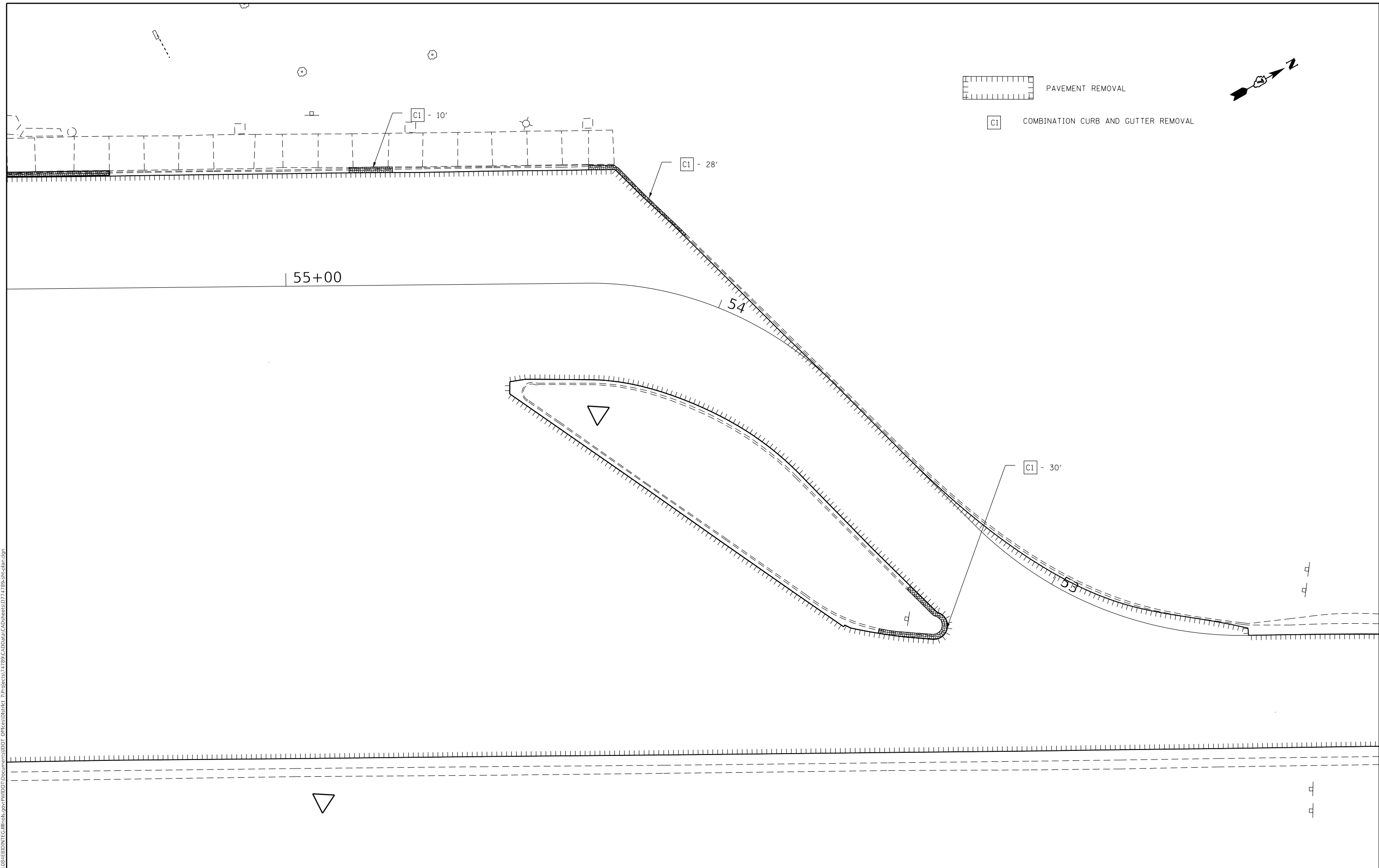
**SB REST AREA REMOVAL**

SCALE: SHEET OF SHEETS STA. TO STA.

F.A.I. RTE.	SECTION	COUNTY	TOTAL SHEETS	SHEET NO.
57	(25-8)RA-2	EFFINGHAM	45	10
CONTRACT NO. 74789				
ILLINOIS FED. AID PROJECT				



 PAVEMENT REMOVAL  
 COMBINATION CURB AND GUTTER REMOVAL



MODEL: Default  
 FILE: \\mhc-pw\ulb\BEBID\NTEC\Illinois.gov\PWIDOT\Documents\DOT\_Offices\Director\Projects\74789\CADDData\CAD\akres\74789-rl-clan.dgn

USER NAME = steffenmk	DESIGNED -	REVISED -
	DRAWN -	REVISED -
PLOT SCALE = 20.0000 ' / in.	CHECKED -	REVISED -
PLOT DATE = 10/27/2017	DATE -	REVISED -

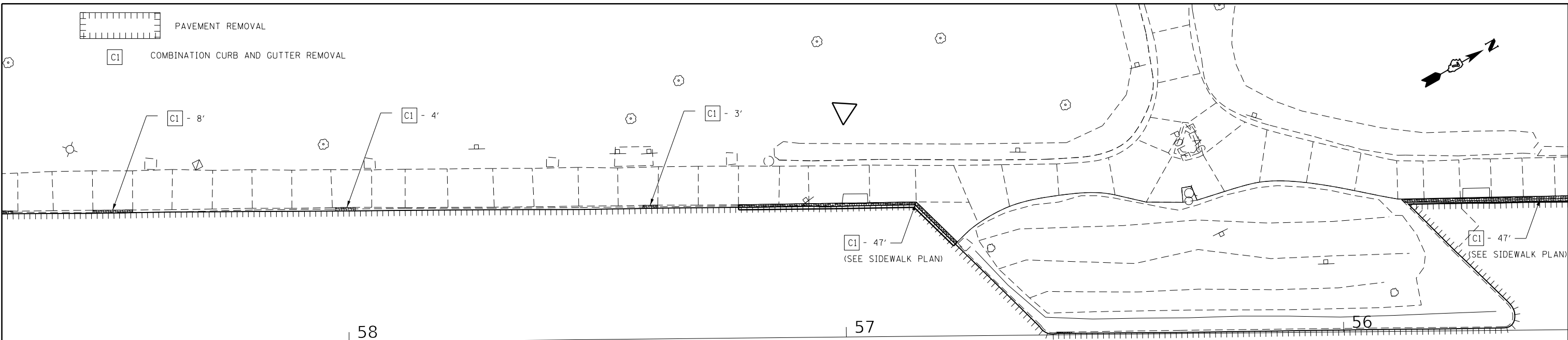

**STATE OF ILLINOIS**  
**DEPARTMENT OF TRANSPORTATION**

**SB REST AREA REMOVAL**  
 SCALE: SHEET OF SHEETS STA. TO STA.

F.A.I. RTE.	SECTION	COUNTY	TOTAL SHEETS	SHEET NO.
57	(25-8)RA-2	EFFINGHAM	45	11
CONTRACT NO. 74789				
ILLINOIS FED. AID PROJECT				

PAVEMENT REMOVAL

C1 COMBINATION CURB AND GUTTER REMOVAL



MODEL: Default  
 FILE NAME: P:\IL08\B&E\BID\NTEC\Illinois.gov\PIWDOT\Documents\DOT\_Offices\Director\7\Projects\74789\CADD\Drawings\CAD\akex\74789-Plc-plan.dgn

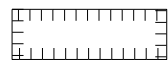
USER NAME = steffemk	DESIGNED -	REVISED -
PLOT SCALE = 20.0000 ' / in.	DRAWN -	REVISED -
PLOT DATE = 10/27/2017	CHECKED -	REVISED -
	DATE -	REVISED -

**STATE OF ILLINOIS**  
**DEPARTMENT OF TRANSPORTATION**

**SB REST AREA REMOVAL**

SCALE: SHEET OF SHEETS STA. TO STA.


F.A.I. RTE.	SECTION	COUNTY	TOTAL SHEETS	SHEET NO.
57	(25-8)RA-2	EFFINGHAM	45	12
CONTRACT NO. 74789				
ILLINOIS FED. AID PROJECT				



PAVEMENT REMOVAL



COMBINATION CURB AND GUTTER REMOVAL



C1 - 5'

59

60+00

61

62

END PROJECT  
STA. 61+81.73

MODEL: Default  
FILE: \\mhc-pw\ulb8ae\BID\NTEC\Illinois\pwr\RID\DOT\Documents\BID\DOT\Office\Drawings\74789\CADD\Drawings\74789-Plan.dgn

USER NAME = steffenmk	DESIGNED -	REVISED -
	DRAWN -	REVISED -
PLOT SCALE = 20.0000 ' / in.	CHECKED -	REVISED -
PLOT DATE = 10/27/2017	DATE -	REVISED -

STATE OF ILLINOIS  
DEPARTMENT OF TRANSPORTATION

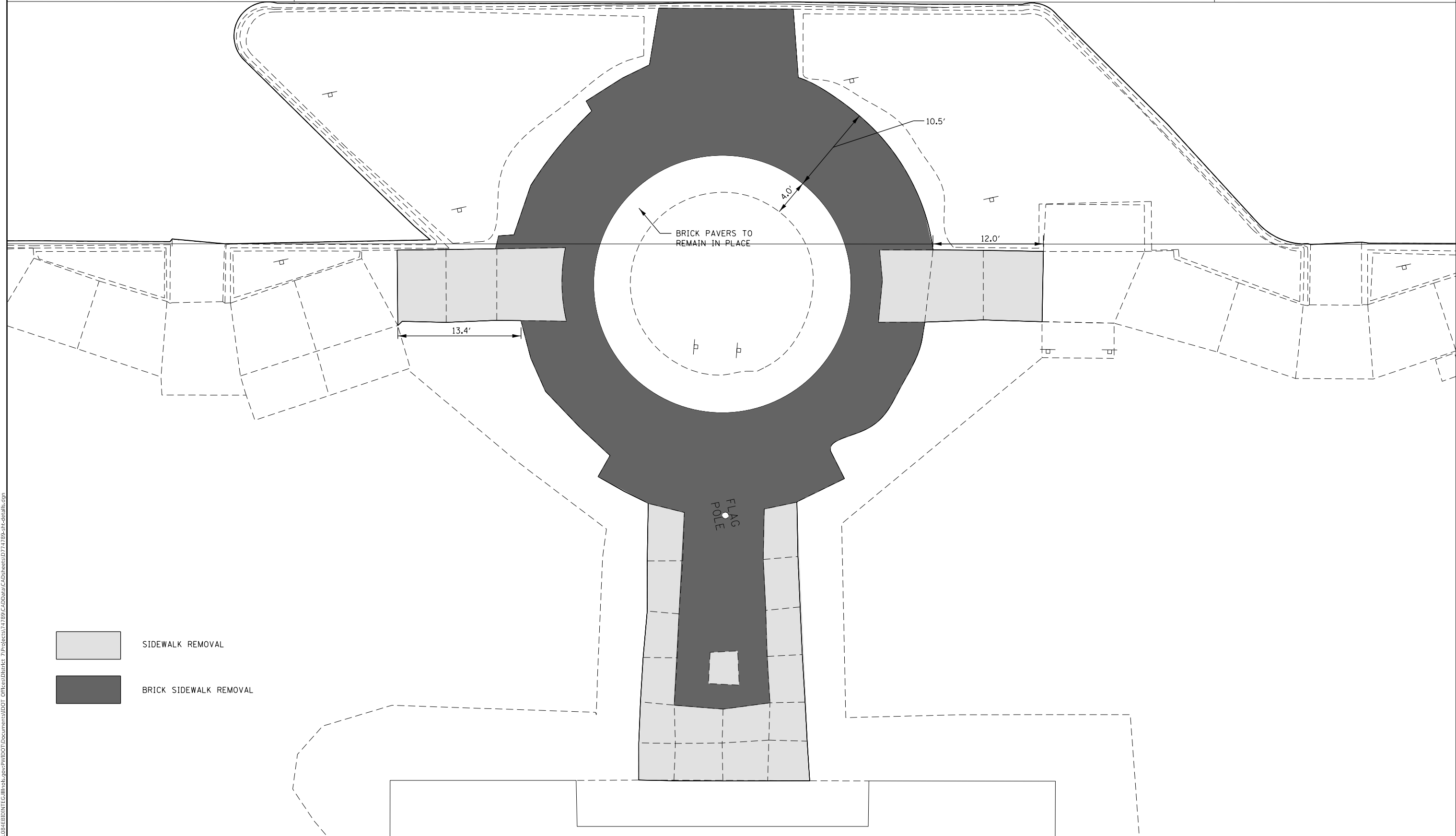
SB REST AREA REMOVAL

SCALE: SHEET OF SHEETS STA. TO STA.

F.A.I. RTE.	SECTION	COUNTY	TOTAL SHEETS	SHEET NO.
57	(25-8)RA-2	EFFINGHAM	45	13
CONTRACT NO. 74789				
ILLINOIS FED. AID PROJECT				

16

17



MODEL: Default  
 FILE NAME: P:\IL08\B&E\BIDD\ITEC\Illinois.gov\FW\DOT\Documents\DOT\_Offices\Director\_7\Projects\74789\CADD\DATA\CAD\Sheet\74789-PC-Detail.dgn

USER NAME = steffemk	DESIGNED -	REVISED -
	DRAWN -	REVISED -
PLOT SCALE = 10.0000' / in.	CHECKED -	REVISED -
PLOT DATE = 10/27/2017	DATE -	REVISED -

**STATE OF ILLINOIS**  
**DEPARTMENT OF TRANSPORTATION**

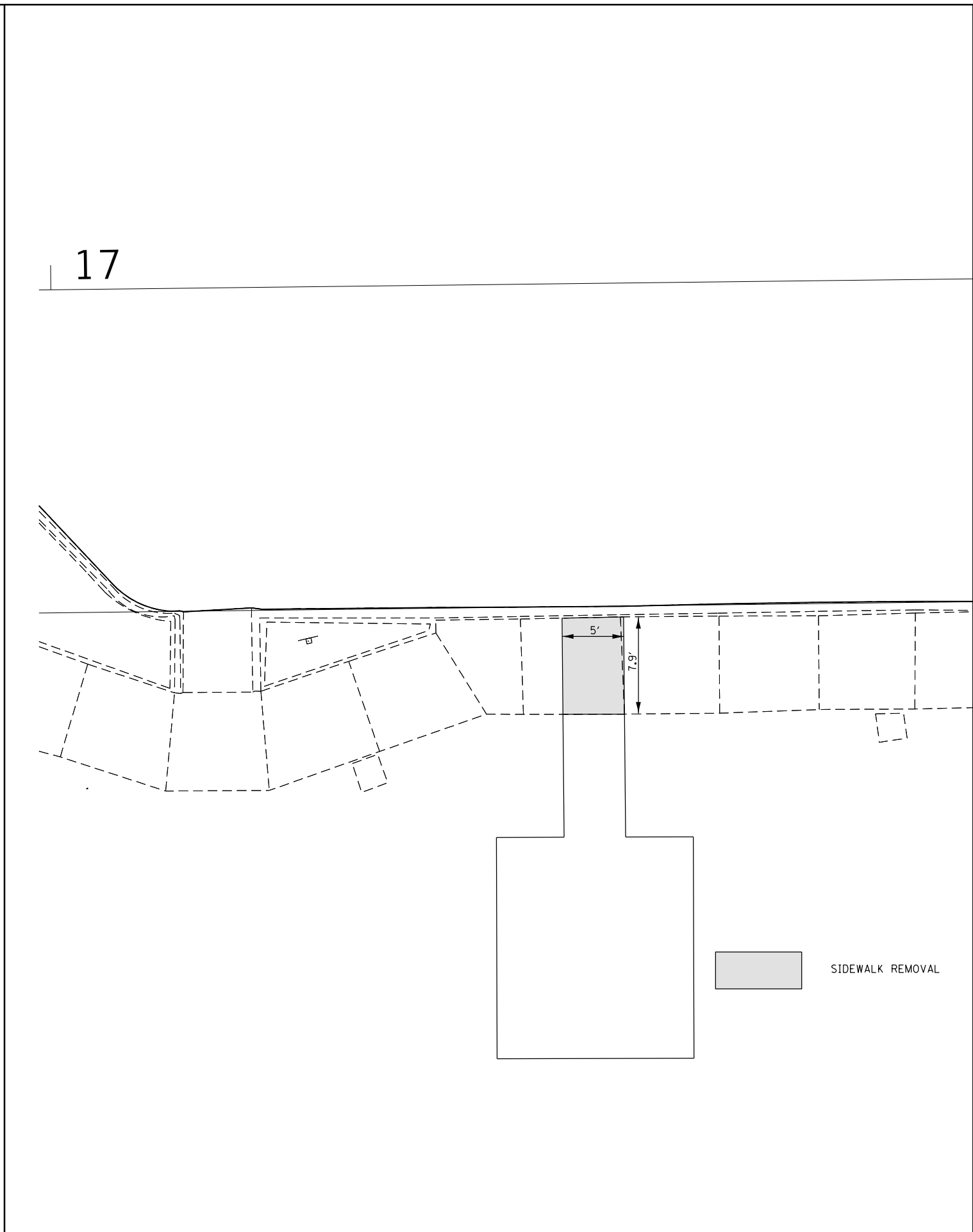
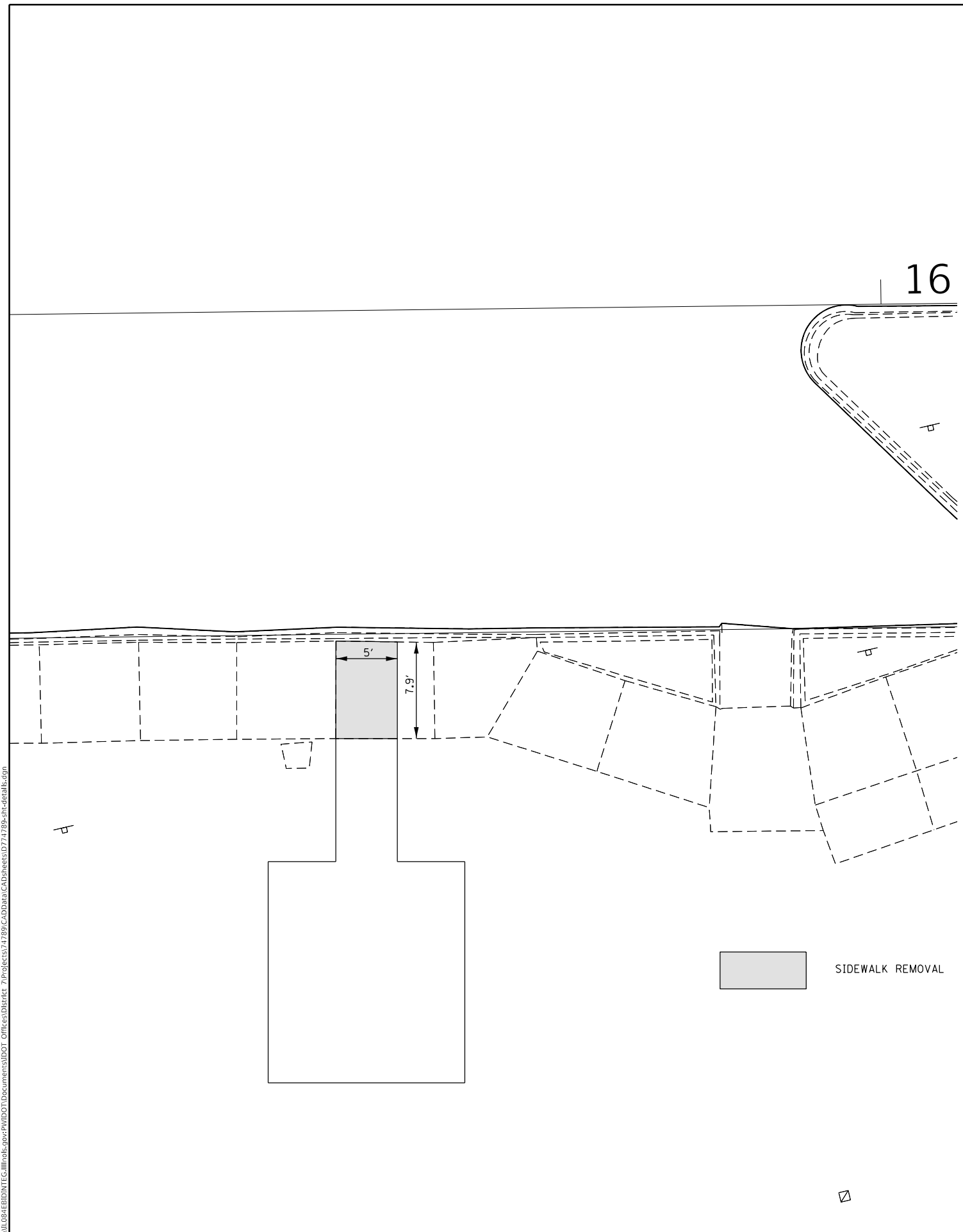
**NORTHBOUND SIDEWALK REMOVAL PLAN**

SCALE:      SHEET      OF      SHEETS      STA.      TO      STA.

F.A.I. RTE.	SECTION	COUNTY	TOTAL SHEETS	SHEET NO.
57	(25-8)RA-2	EFFINGHAM	45	14
ILLINOIS			FED. AID PROJECT	

CONTRACT NO. 74789

MODEL: Default  
 FILE NAME: P:\1108\B&E\BIDD\ITEC\Illinois.gov\PWIDOT\Documents\1108\DOT\_Offices\Director\_7\Projects\74789\CADD\Drawings\74789-PL-Drawings.dgn



USER NAME = steffenmk	DESIGNED -	REVISED -
	DRAWN -	REVISED -
PLOT SCALE = 10.0000 ' / in.	CHECKED -	REVISED -
PLOT DATE = 10/27/2017	DATE -	REVISED -

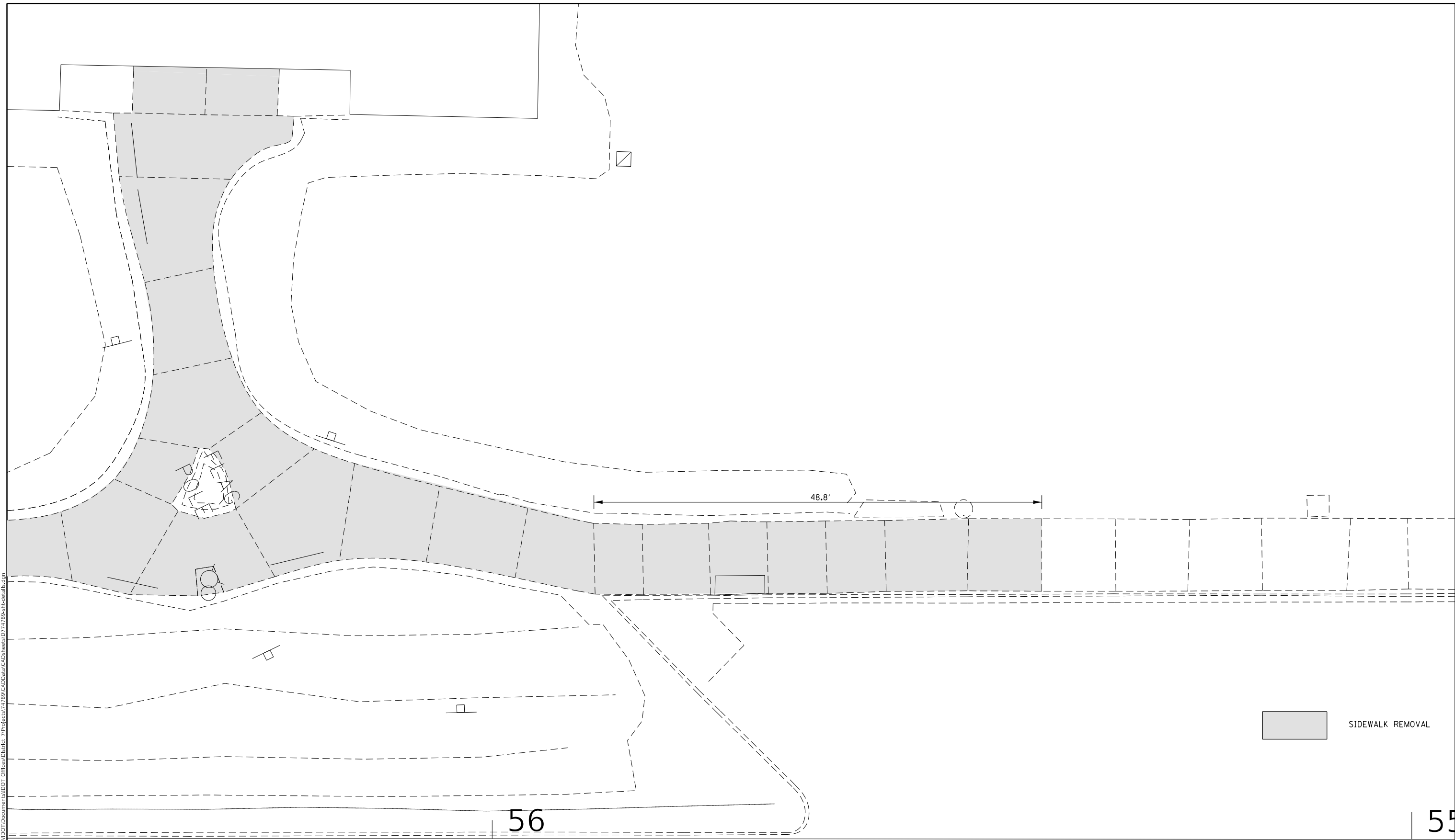
**STATE OF ILLINOIS  
 DEPARTMENT OF TRANSPORTATION**

**NORTHBOUND SIDEWALK REMOVAL PLAN**

SCALE:      SHEET      OF      SHEETS      STA.      TO      STA.

F.A.I. RTE.	SECTION	COUNTY	TOTAL SHEETS	SHEET NO.
57	(25-8)RA-2	EFFINGHAM	45	15
CONTRACT NO. 74789				
ILLINOIS FED. AID PROJECT				

MODEL: Default  
 FILE: \\mlls01\B&E\BID\NTEC\Illinois\proj\PI\DOT\Documents\1\DOT\_Offices\Director\7\Projects\71789\CADD\data\CAD\sheet\71789-PI-drawk.dgn



 SIDEWALK REMOVAL

USER NAME = steffenmk	DESIGNED -	REVISED -
	DRAWN -	REVISED -
PLOT SCALE = 10.0000 ' / in.	CHECKED -	REVISED -
PLOT DATE = 10/27/2017	DATE -	REVISED -

**STATE OF ILLINOIS  
 DEPARTMENT OF TRANSPORTATION**

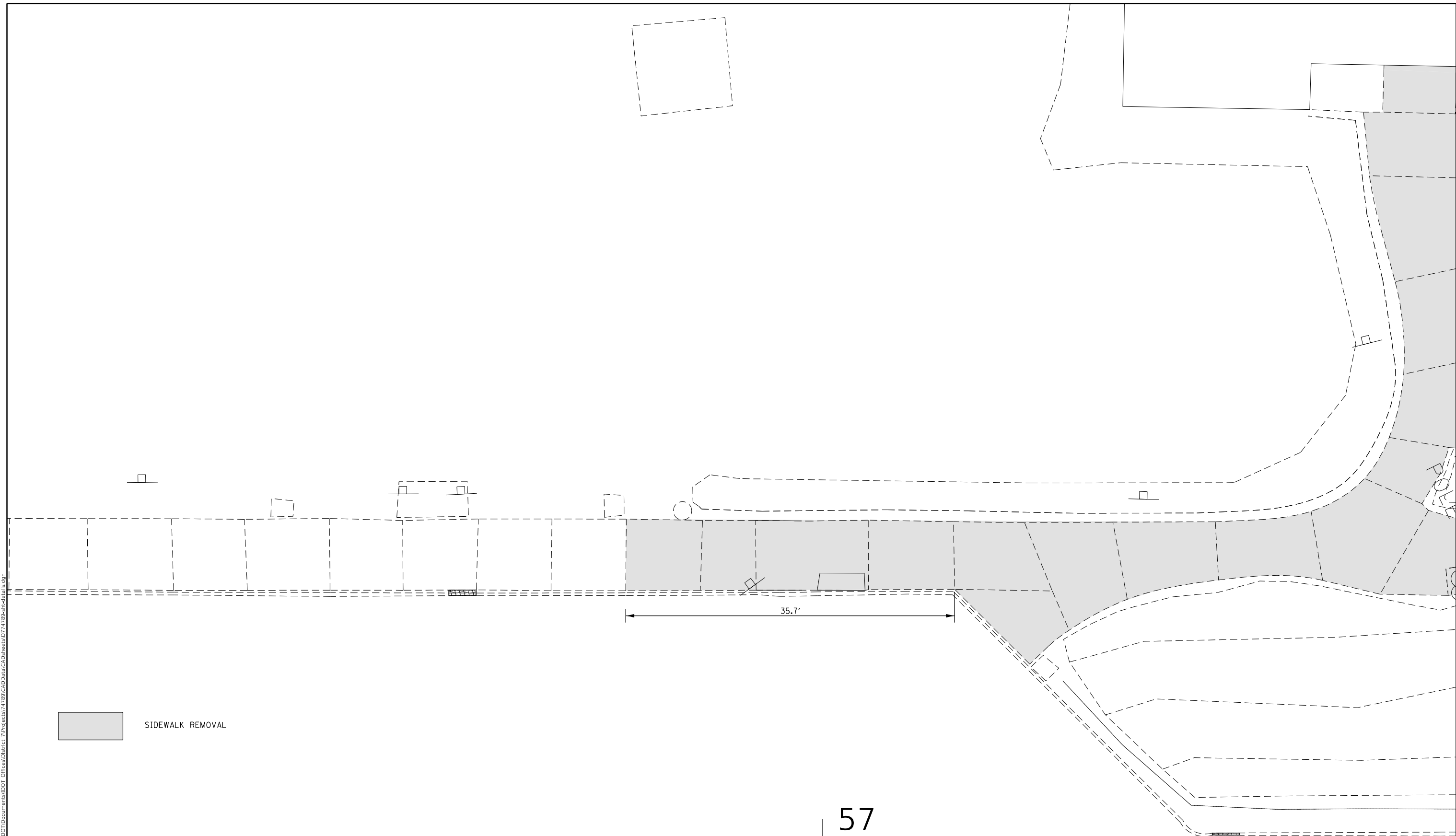
**SOUTHBOUND SIDEWALK REMOVAL PLAN**

SCALE: SHEET OF SHEETS STA. TO STA.

F.A.I. RTE.	SECTION	COUNTY	TOTAL SHEETS	SHEET NO.
57	(25-8)RA-2	EFFINGHAM	45	16
CONTRACT NO. 74789			ILLINOIS FED. AID PROJECT	



MODEL: Default  
 FILE NAME: P:\IL08\EBID\NTEC\Illinois.gov\PH\DOT\Documents\DOT\_Offices\District 7\Projects\74789\CADD\data\CAD\pieces\74789-ph-steffenmk.dgn

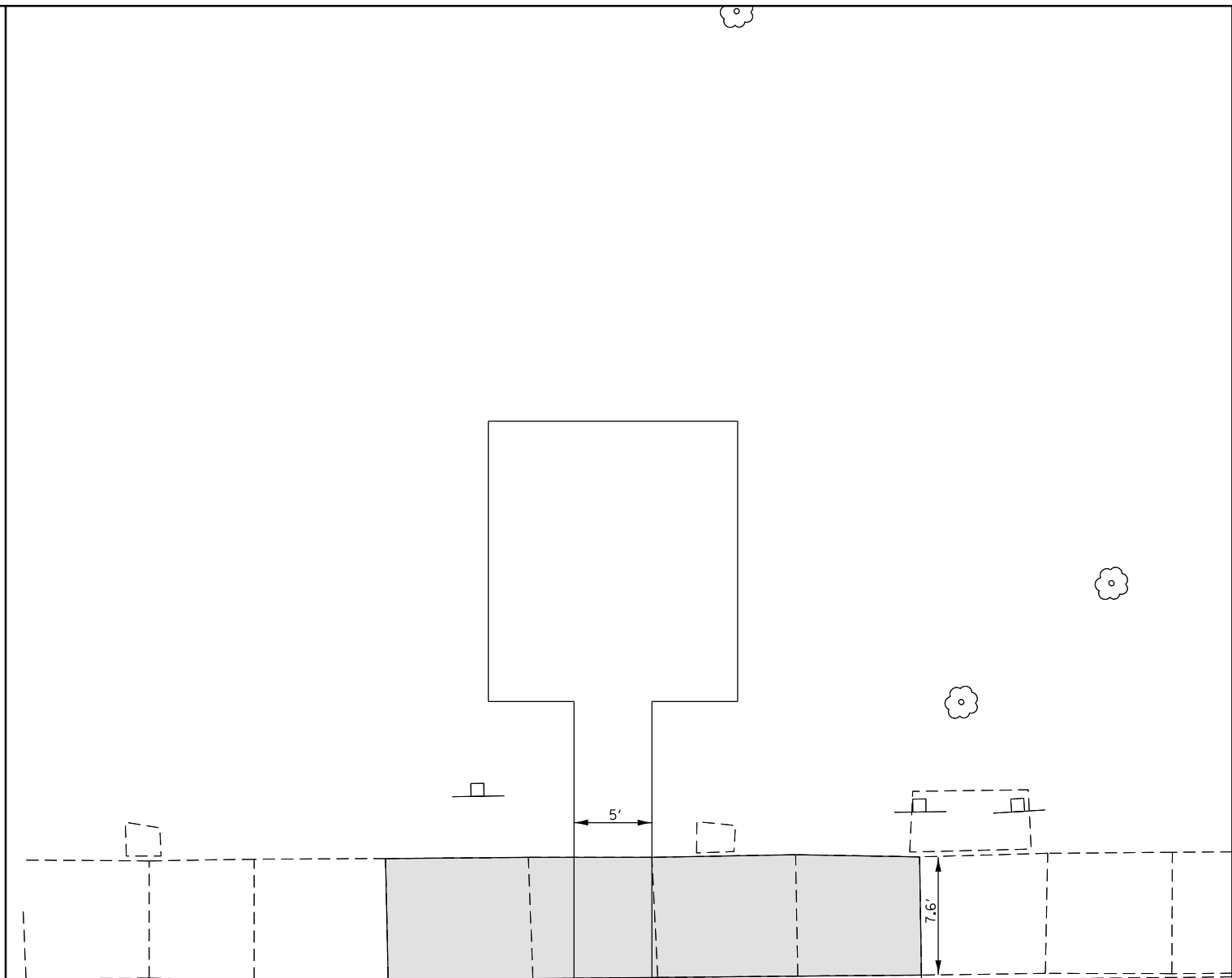
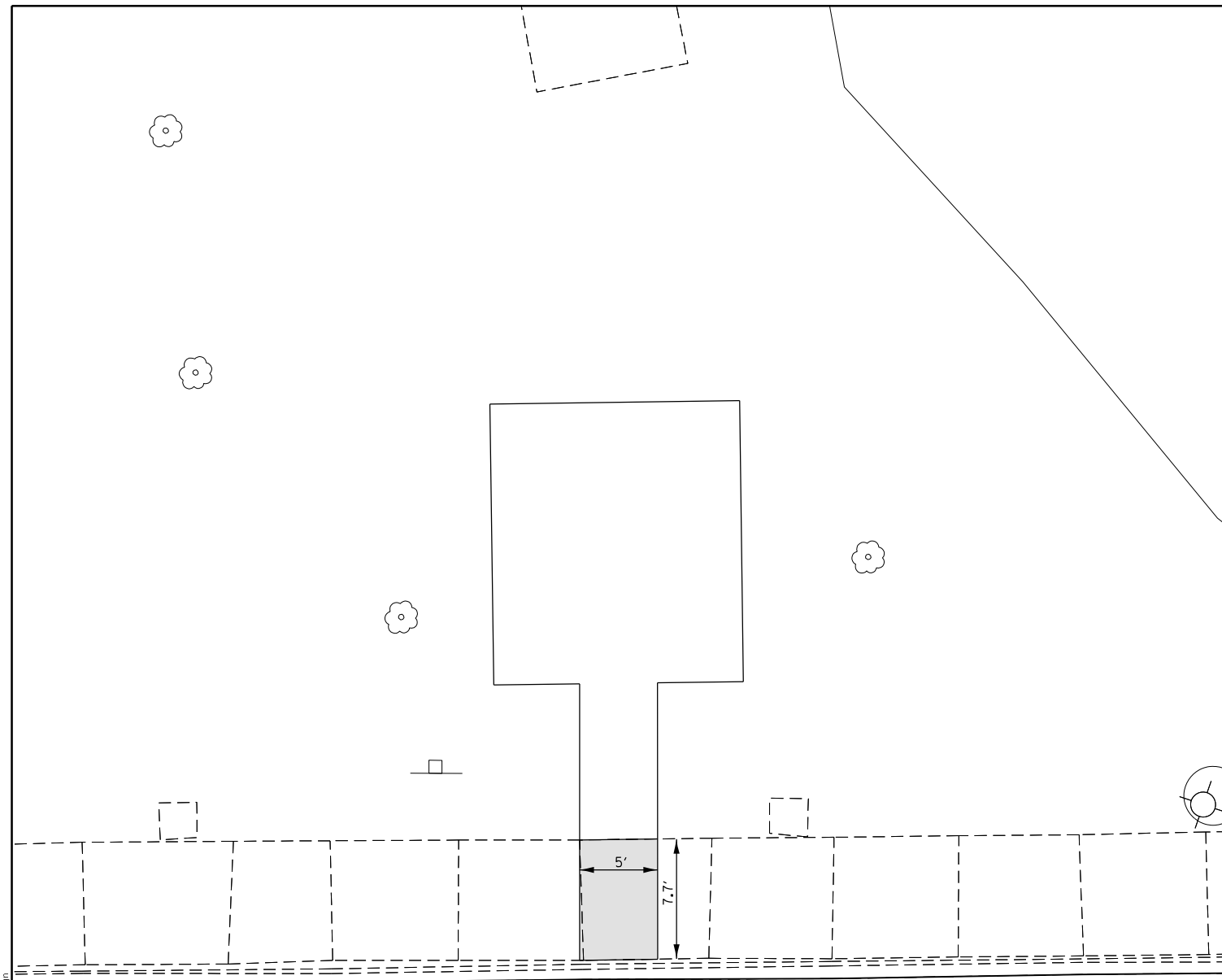


SIDEWALK REMOVAL

57

	USER NAME = steffenmk PLOT SCALE = 10.0000 ' / in. PLOT DATE = 10/27/2017	DESIGNED - DRAWN - CHECKED - DATE -	REVISED - REVISED - REVISED - REVISED -	<b>STATE OF ILLINOIS          DEPARTMENT OF TRANSPORTATION</b>	<b>SOUTHBOUND SIDEWALK REMOVAL PLAN</b>	SCALE:	SHEET OF SHEETS STA. TO STA.	F.A.I. RTE. 57	SECTION (25-8)RA-2	COUNTY EFFINGHAM	TOTAL SHEETS 45	SHEET NO. 17
								ILLINOIS FED. AID PROJECT		CONTRACT NO. 74789		

MODEL: Default  
 FILE: \\mlls-pw\ulb\B&E\BID\NTEC\Illinois.gov\PW\DOT\Documents\1\DOT Office\1\Dir\1\Projects\171789\CADD\171789-Plat\171789-Plat.dwg



 SIDEWALK REMOVAL

 SIDEWALK REMOVAL

55+00

58

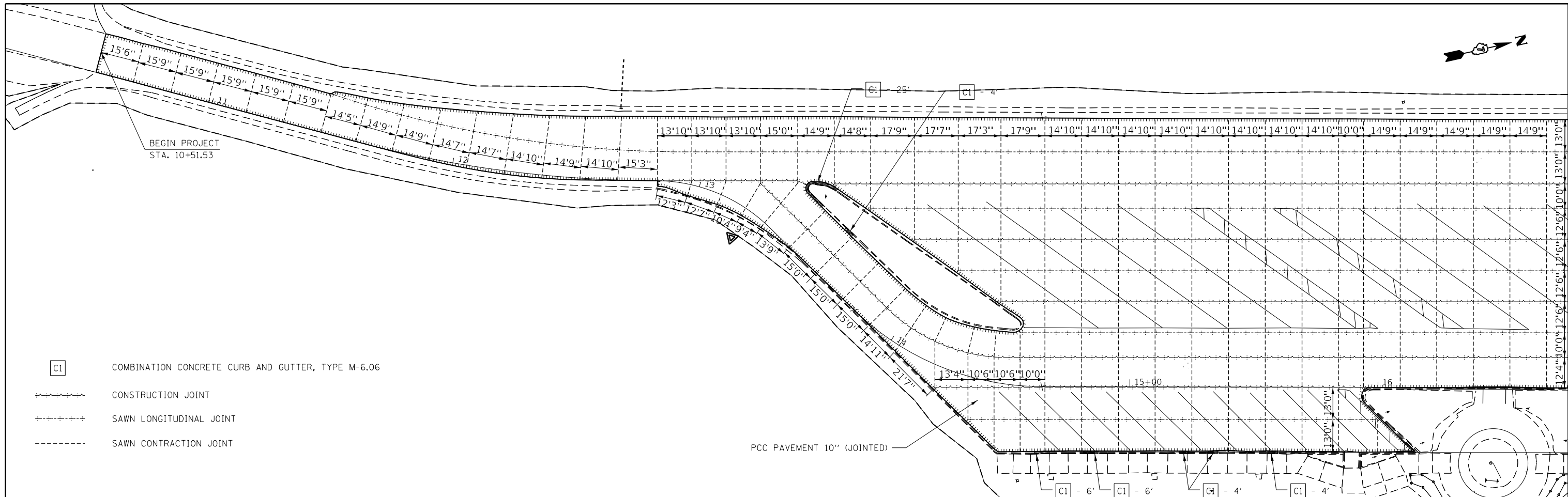
USER NAME = steffenmk	DESIGNED -	REVISED -
	DRAWN -	REVISED -
PLOT SCALE = 10.0000 ' / in.	CHECKED -	REVISED -
PLOT DATE = 10/27/2017	DATE -	REVISED -

**STATE OF ILLINOIS  
 DEPARTMENT OF TRANSPORTATION**

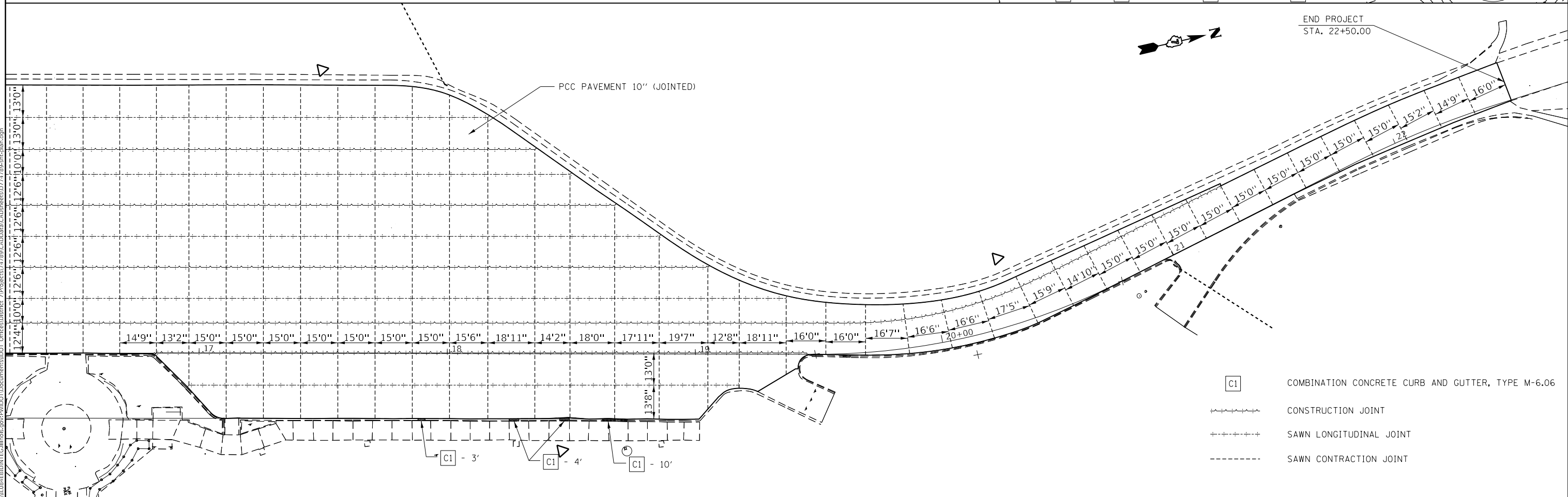
**SOUTHBOUND SIDEWALK REMOVAL PLAN**

SCALE: SHEET OF SHEETS STA. TO STA.

F.A.I. RTE.	SECTION	COUNTY	TOTAL SHEETS	SHEET NO.
57	(25-8)RA-2	EFFINGHAM	45	18
CONTRACT NO. 74789				
ILLINOIS FED. AID PROJECT				



- C1 COMBINATION CONCRETE CURB AND GUTTER, TYPE M-6.06
- +---+---+ CONSTRUCTION JOINT
- +---+---+ SAWN LONGITUDINAL JOINT
- SAWN CONTRACTION JOINT



- C1 COMBINATION CONCRETE CURB AND GUTTER, TYPE M-6.06
- +---+---+ CONSTRUCTION JOINT
- +---+---+ SAWN LONGITUDINAL JOINT
- SAWN CONTRACTION JOINT

MODEL: Default  
 FILE: \\nas01c.psu.edu\BIBENDITEC\Illinc\proj\RUIDOT\Documents\DOT Office\Drawings\Projects\74789\CADD\data\CAD\records\74789-Plan.dgn

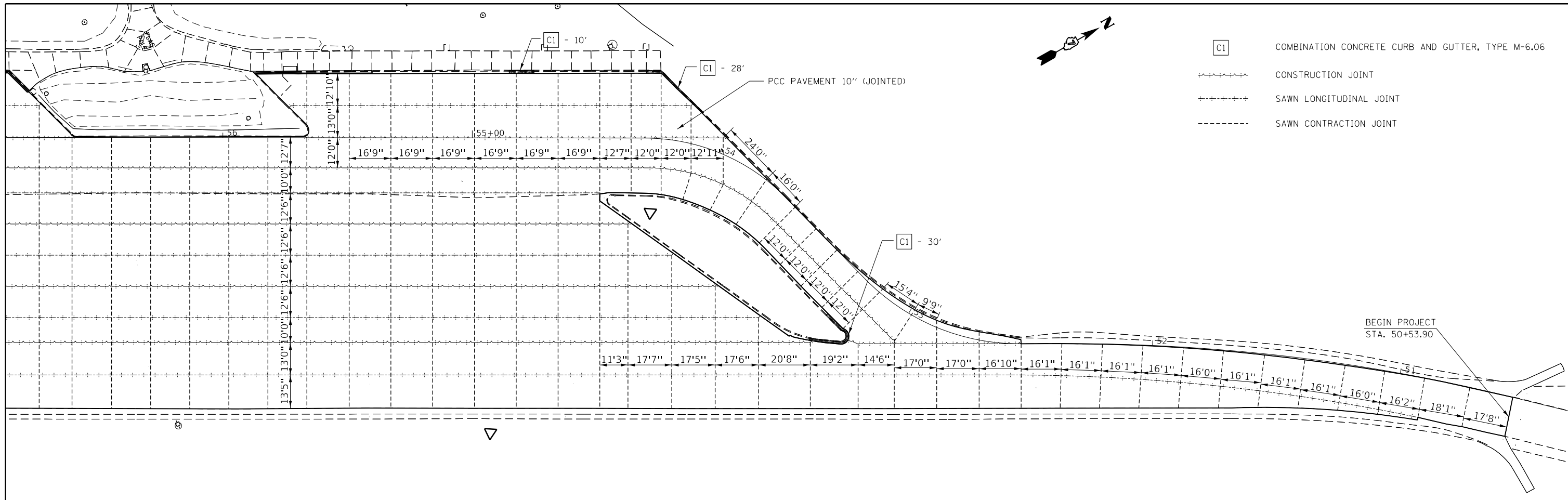
USER NAME = steffemk	DESIGNED -	REVISED -	
	DRAWN -	REVISED -	
PLOT SCALE = 40.0000' / in.	CHECKED -	REVISED -	
PLOT DATE = 10/27/2017	DATE -	REVISED -	

**STATE OF ILLINOIS  
DEPARTMENT OF TRANSPORTATION**

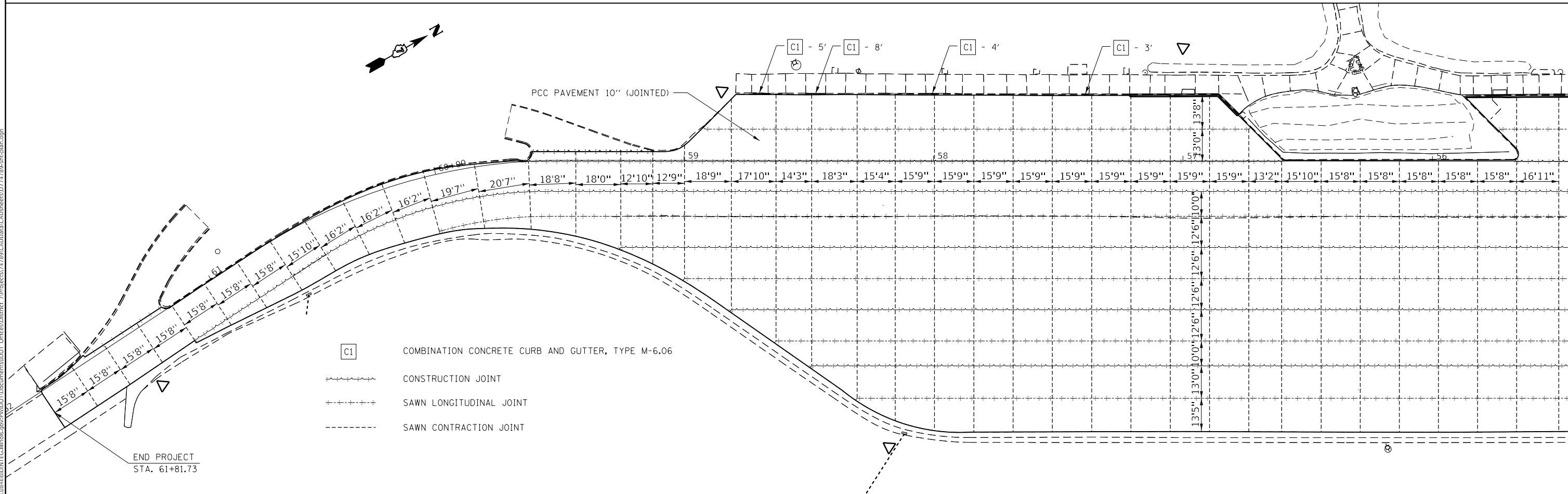
**NORTHBOUND PLAN AND JOINT DETAILS**

SCALE:      SHEET      OF      SHEETS      STA.      TO STA.

F.A.I. RTE.	SECTION	COUNTY	TOTAL SHEETS	SHEET NO.
57	(25-8)RA-2	EFFINGHAM	45	19
CONTRACT NO. 74789				
ILLINOIS FED. AID PROJECT				



- C1 COMBINATION CONCRETE CURB AND GUTTER, TYPE M-6.06
- CONSTRUCTION JOINT
- SAWN LONGITUDINAL JOINT
- SAWN CONTRACTION JOINT



- C1 COMBINATION CONCRETE CURB AND GUTTER, TYPE M-6.06
- CONSTRUCTION JOINT
- SAWN LONGITUDINAL JOINT
- SAWN CONTRACTION JOINT

END PROJECT  
STA. 61+81.73

MODEL: Default  
 FILE: \\mhc-pw\ulb\B&B\BID\TEC\Illinois\pwr\pwr\DOT\Documents\BID\Office\BID\Sheet 7\Projects\17189\CADDData\CAD\SheetID74789-Plan.dgn

USER NAME = steffemk	DESIGNED -	REVISED -
DRAWN -	REVISOR -	REVISION -
PLOT SCALE = 40.0000' / in.	CHECKED -	REVISOR -
PLOT DATE = 10/27/2017	DATE -	REVISION -

**STATE OF ILLINOIS  
DEPARTMENT OF TRANSPORTATION**

**SOUTHBOUND PLAN AND JOINT DETAILS**

SCALE: SHEET OF SHEETS STA. TO STA.

F.A.I. RTE.	SECTION	COUNTY	TOTAL SHEETS	SHEET NO.
57	(25-8)RA-2	EFFINGHAM	45	20
CONTRACT NO. 74789				
		ILLINOIS	FED. AID PROJECT	

16

17



SEE CROSS SECTIONS  
AT STA 16+50 FOR  
MORE DETAILED PARKING  
LOT SLOPES

REMOVE AND REPLACE M-6.06  
CURB AND GUTTER

BRICK PAVERS TO  
REMAIN IN PLACE

PCC SIDEWALK, 4"

SIDEWALK ELEVATION TABLE			
POINT NO.:	STATION	OFFSET	ELEVATION
1	16+27.93	0.17' RT	M.E. 619.96
2	16+38.65	0.73' RT	620.58
3	16+42.93	0.37' LT	620.17
4	16+42.93	0.71' RT	620.17
5	16+50.93	0.31' LT	620.17
6	16+50.93	0.77' RT	620.17
7	16+54.78	0.79' RT	620.54
7A	16+54.01	7.31' RT	620.60
8	16+70.93	0.23' RT	M.E. 619.83
9	16+54.73	7.55' RT	620.61
9A	16+69.03	20.91' RT	620.82
10	16+70.76	26.96' RT	620.90
11	16+81.43	27.08 RT	M.E. 620.83
12	16+70.73	34.56' RT	621.00
12A	16+70.14	37.24' RT	621.04
13	16+81.29	34.71' RT	M.E. 620.95
14	16+70.76	26.93' RT	620.95
15	16+70.73	34.56' RT	621.04
16	16+53.96	42.52' RT	621.16
16A	16+59.39	51.50' RT	621.18
17	16+38.98	42.42' RT	621.12
18	16+54.53	53.80' RT	621.21
19	16+55.12	65.60' RT	621.53
20	16+55.80	79.20' RT	621.61
21	16+56.07	84.59' RT	621.64

SIDEWALK ELEVATION TABLE			
POINT NO.:	STATION	OFFSET	ELEVATION
22	16+62.50	84.61' RT	M.E. 621.64
23	16+62.44	89.56' RT	M.E. 621.69
24	16+30.80	89.57' RT	M.E. 621.69
25	16+30.80	84.57' RT	M.E. 621.64
26	16+37.50	84.53' RT	621.64
27	16+37.68	79.20' RT	621.61
28	16+46.78	79.33' RT	621.66
29	16+46.73	74.13' RT	621.66
30	16+38.16	65.60' RT	621.62
31	16+38.58	53.81' RT	621.29
31A	16+33.31	51.26' RT	621.32
32	16+33.09	34.52' RT	621.04
33	16+22.37	34.60' RT	621.01
33A	16+23.00	37.42' RT	621.04
34	16+11.27	35.17' RT	M.E. 620.98
35	16+11.21	26.98' RT	M.E. 620.92
36	16+22.34	26.83' RT	620.94
36A	16+22.94	24.07' RT	620.91
37	16+33.10	26.74' RT	620.95
38	16+42.81	17.15' RT	620.76
39	16+50.81	17.31' RT	620.76
40	16+50.89	6.53' RT	620.60
41	16+42.89	6.42' RT	620.60
41A	16+40.02	7.03' RT	620.60
42	16+38.61	7.46' RT	620.62

TURNING SPACE  
(LESS THAN 2% ALL DIRECTIONS)

MODEL: Default  
 FILE: \\mllpc-pw\ulb\BEBID\NTEC\Illinois.gov\PWIDOT\Documents\DOT\_Offices\Director\_7\Projects\74789\CADD\Drawings\74789-PC-Drawings.dgn

USER NAME = steffemk	DESIGNED -	REVISED -
	DRAWN -	REVISED -
PLOT SCALE = 10.0000' / in.	CHECKED -	REVISED -
PLOT DATE = 10/27/2017	DATE -	REVISED -

STATE OF ILLINOIS  
DEPARTMENT OF TRANSPORTATION

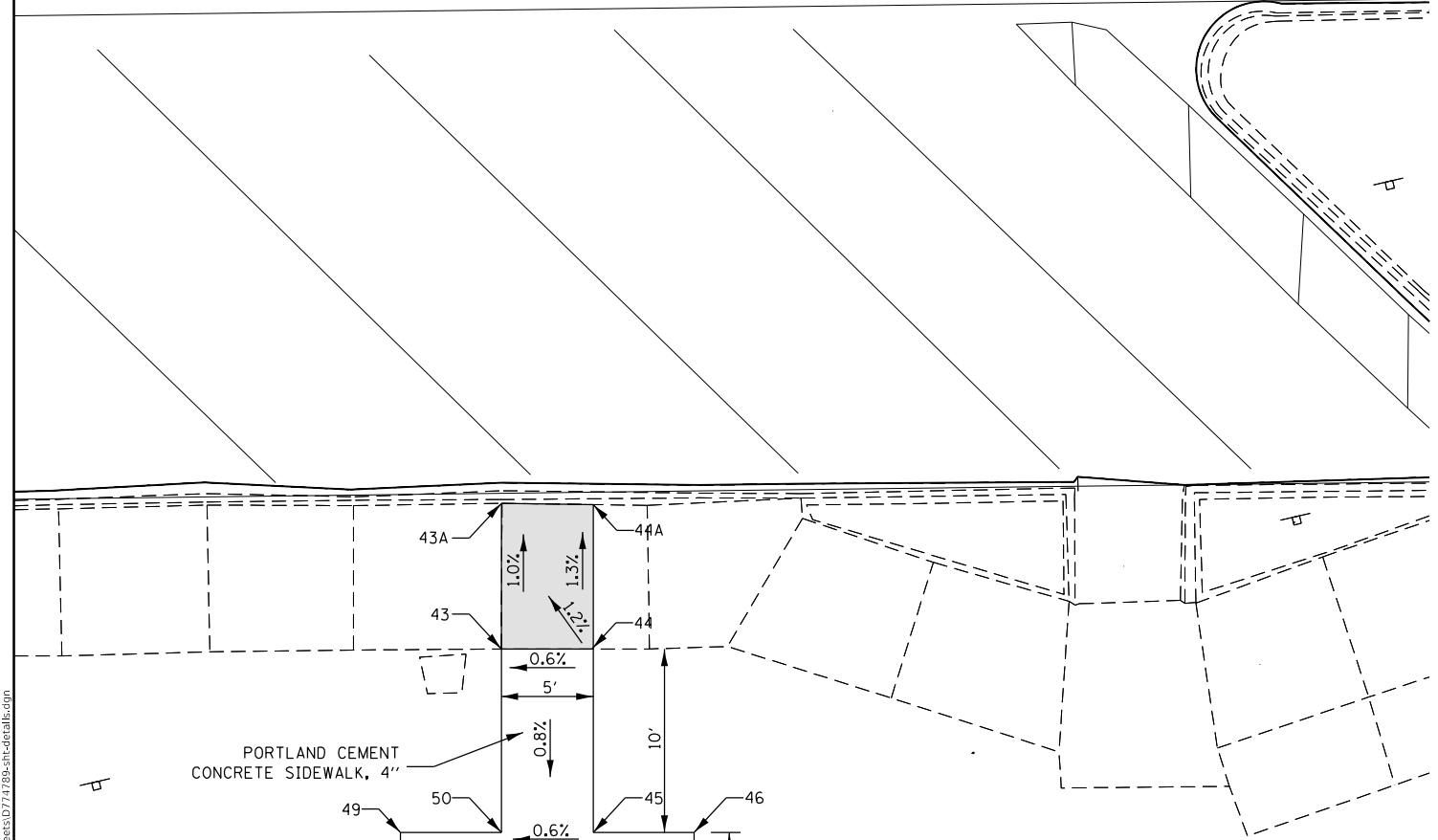
NORTHBOUND SIDEWALK PLAN

SCALE: SHEET OF SHEETS STA. TO STA.

F.A.I. RTE.	SECTION	COUNTY	TOTAL SHEETS	SHEET NO.
57	(25-8)RA-2	EFFINGHAM	45	21
CONTRACT NO. 74789				
ILLINOIS FED. AID PROJECT				



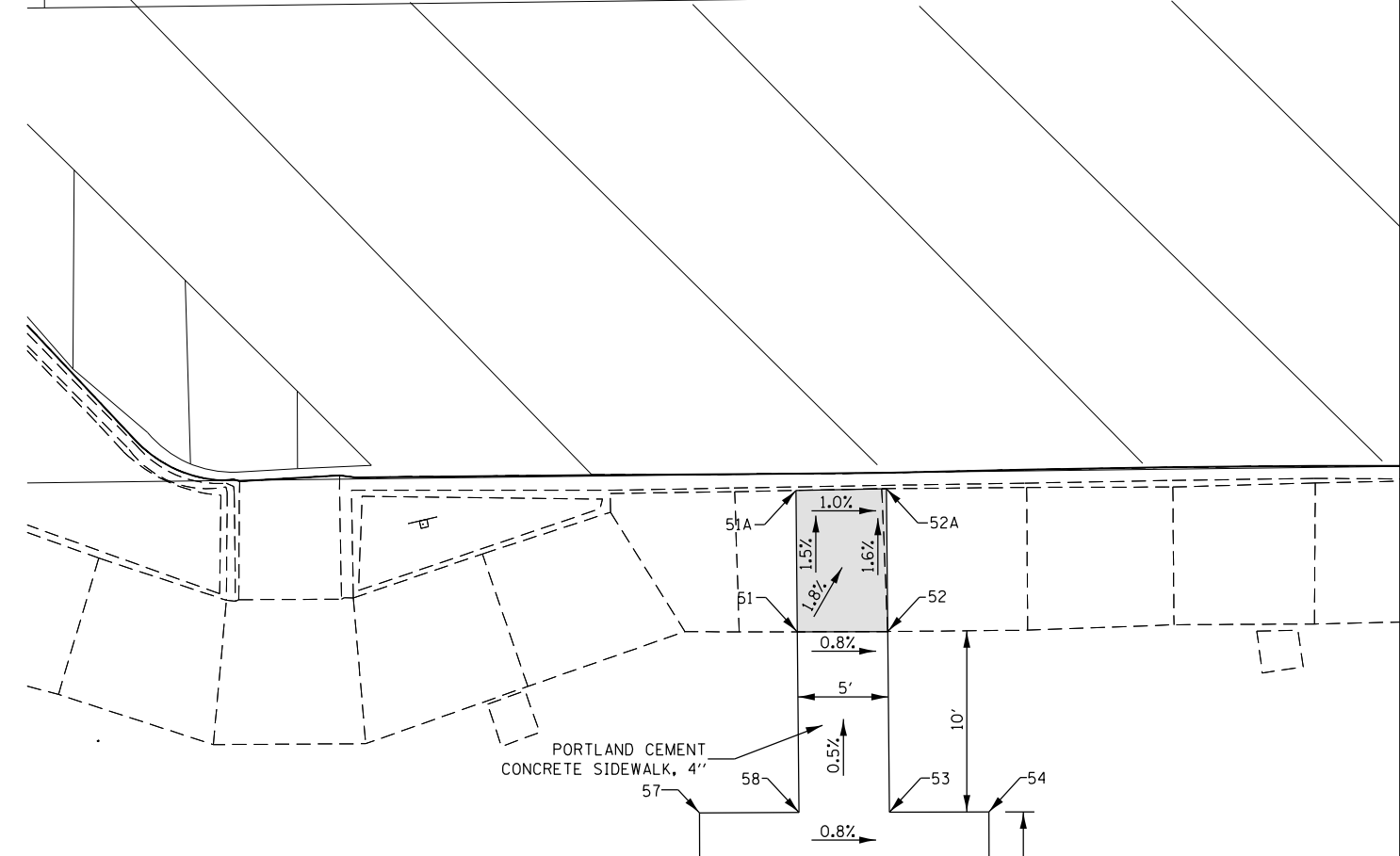
16



PICNIC AREA ELEVATION TABLE			
POINT NO.:	STATION	OFFSET	ELEVATION
43	15+55.25	34.79' RT	620.93
43A	15+55.34	26.86' RT	M.E. 620.85
44	15+60.25	34.85' RT	620.96
44A	15+60.34	26.99' RT	M.E. 620.86
45	15+60.13	44.85' RT	620.88
46	15+65.63	44.92' RT	620.91
47	15+65.41	62.92' RT	620.75
48	15+49.41	62.72' RT	620.65
49	15+49.63	44.73' RT	620.82
50	15+55.13	44.79' RT	620.85



17



PICNIC AREA ELEVATION TABLE			
POINT NO.:	STATION	OFFSET	ELEVATION
51	17+41.21	35.01' RT	620.67
51A	17+41.23	27.19' RT	M.E. 620.55
52	17+46.21	35.05' RT	620.63
52A	17+46.23	27.15' RT	M.E. 620.50
53	17+46.18	45.05' RT	620.68
54	17+51.68	45.10' RT	620.64
55	17+51.52	63.10' RT	620.55
56	17+35.52	62.96' RT	620.67
57	17+35.68	44.96' RT	620.76
58	17+41.18	45.01' RT	620.72

MODEL: Default  
 FILE: A:\MISC\_Plan\ILLINOIS\DOT\Documents\DOT - Offices\Director 7\Projects\17189\CADD\Drawings\17189-PC-Drawings.dgn  
 PROJECT: 17189

PICNIC AREA FOUNDATION TO BE PAID FOR AS PORTLAND CEMENT CONCRETE SIDEWALK, 6"

PICNIC AREA FOUNDATION TO BE PAID FOR AS PORTLAND CEMENT CONCRETE SIDEWALK, 6"

STATE OF ILLINOIS  
DEPARTMENT OF TRANSPORTATION

NORTHBOUND SIDEWALK PLAN

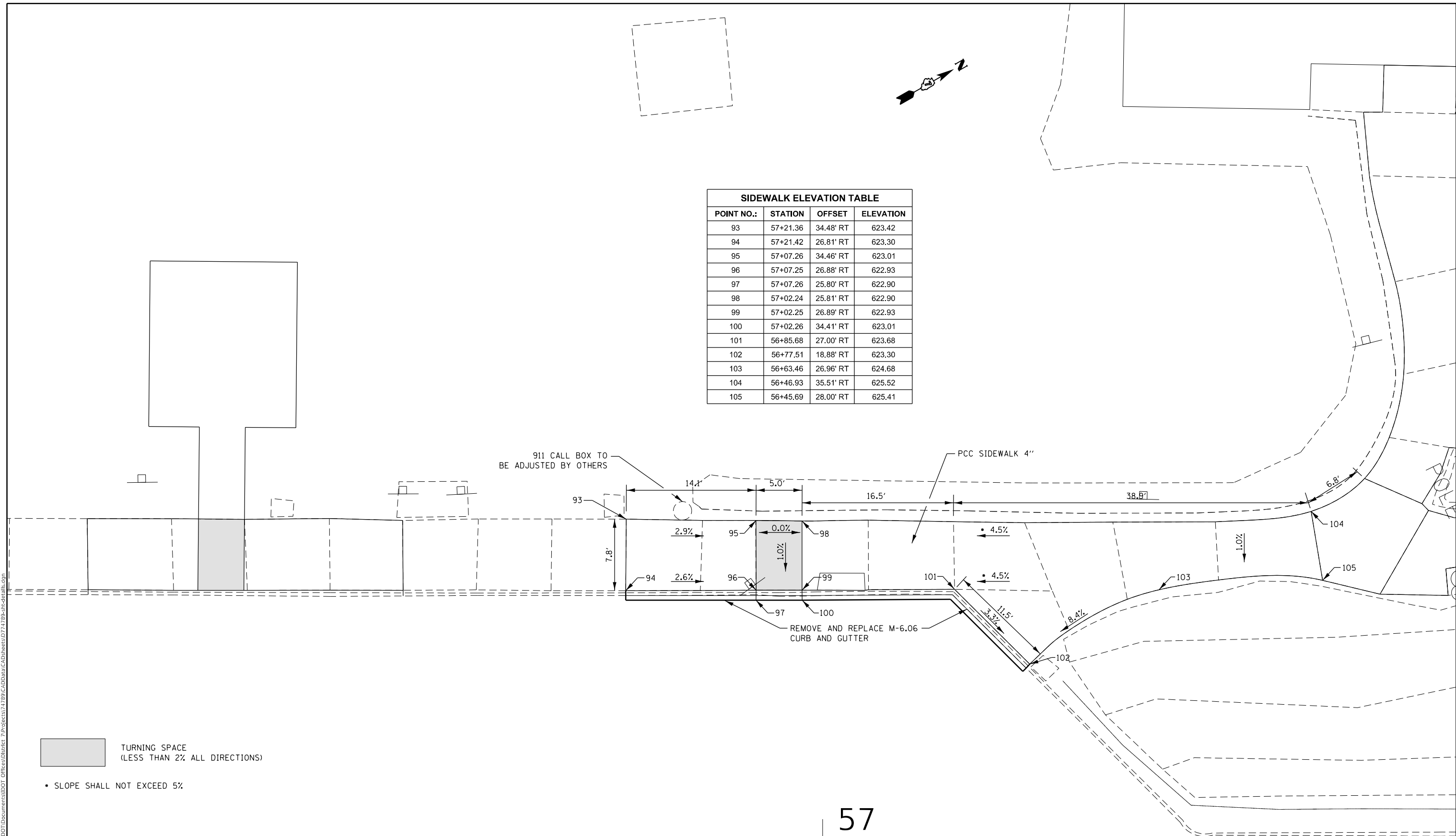
USER NAME = steffemk	DESIGNED -	REVISED -
PLOT SCALE = 10.0000 ' / in.	DRAWN -	REVISED -
PLOT DATE = 10/27/2017	CHECKED -	REVISED -
	DATE -	REVISED -

SCALE:	SHEET	OF	SHEETS	STA.	TO	STA.
--------	-------	----	--------	------	----	------

F.A.I. RTE.	SECTION	COUNTY	TOTAL SHEETS	SHEET NO.
57	(25-8)RA-2	EFFINGHAM	45	22
CONTRACT NO. 74789				
ILLINOIS FED. AID PROJECT				



SIDEWALK ELEVATION TABLE			
POINT NO.:	STATION	OFFSET	ELEVATION
93	57+21.36	34.48' RT	623.42
94	57+21.42	26.81' RT	623.30
95	57+07.26	34.46' RT	623.01
96	57+07.25	26.88' RT	622.93
97	57+07.26	25.80' RT	622.90
98	57+02.24	25.81' RT	622.90
99	57+02.25	26.89' RT	622.93
100	57+02.26	34.41' RT	623.01
101	56+85.68	27.00' RT	623.68
102	56+77.51	18.88' RT	623.30
103	56+63.46	26.96' RT	624.68
104	56+46.93	35.51' RT	625.52
105	56+45.69	28.00' RT	625.41



57

MODEL: Default  
 FILE: \\nas01c.psu.edu\B&E\BID\NTEC\Illinois\pov\PHW\DOT\Documents\DOT\_Offices\Illinet\7\Projects\74789\CADD\data\CAD\sheet\74789-ph-sidewalk.dgn


USER NAME = steffenmk	DESIGNED -	REVISED -
	DRAWN -	REVISED -
PLOT SCALE = 10.0000 ' / in.	CHECKED -	REVISED -
PLOT DATE = 10/27/2017	DATE -	REVISED -

**STATE OF ILLINOIS**  
**DEPARTMENT OF TRANSPORTATION**

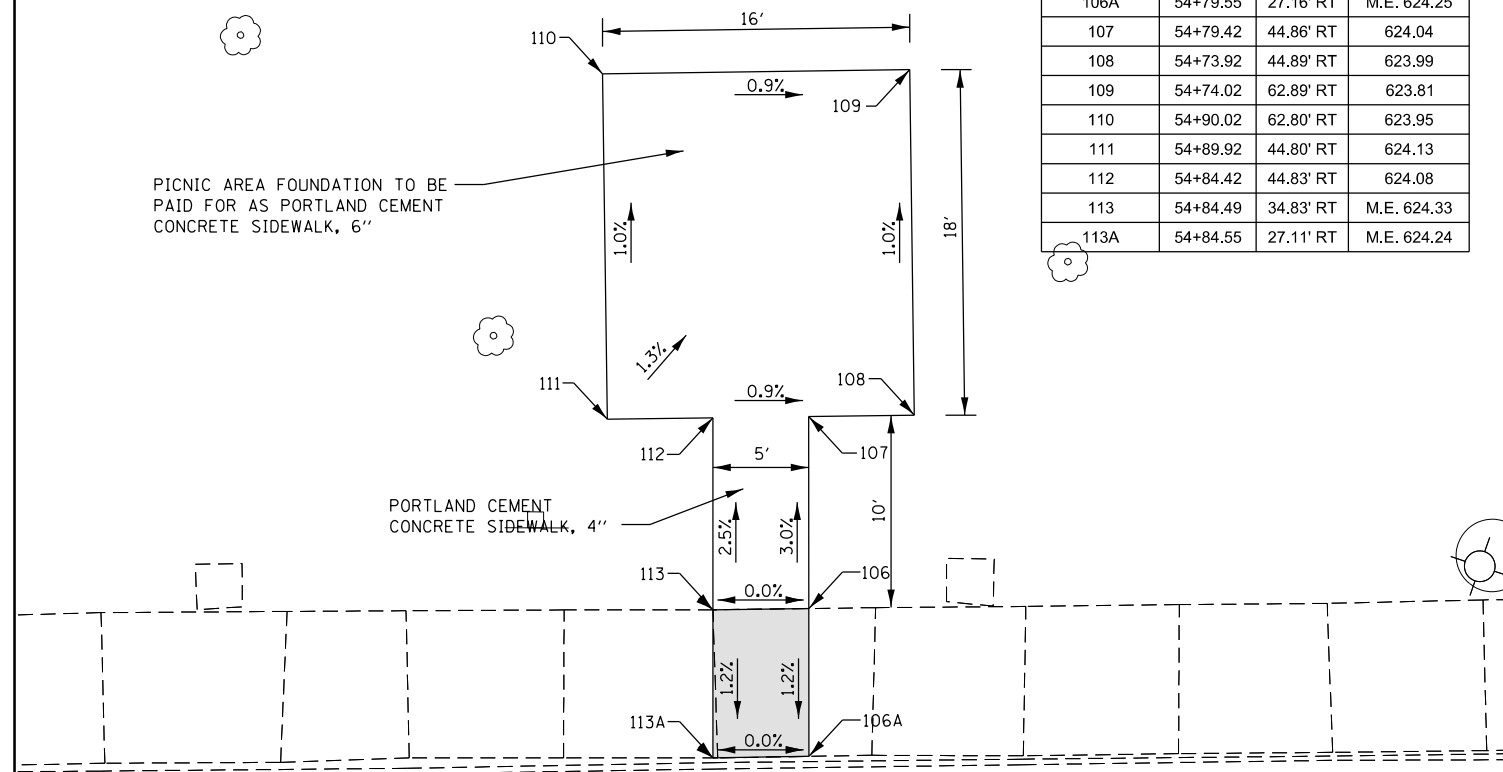
**SOUTHBOUND SIDEWALK PLAN**  
 SCALE: SHEET OF SHEETS STA. TO STA.

F.A.I. RTE.	SECTION	COUNTY	TOTAL SHEETS	SHEET NO.
57	(25-8)RA-2	EFFINGHAM	45	24
CONTRACT NO. 74789				
ILLINOIS FED. AID PROJECT				






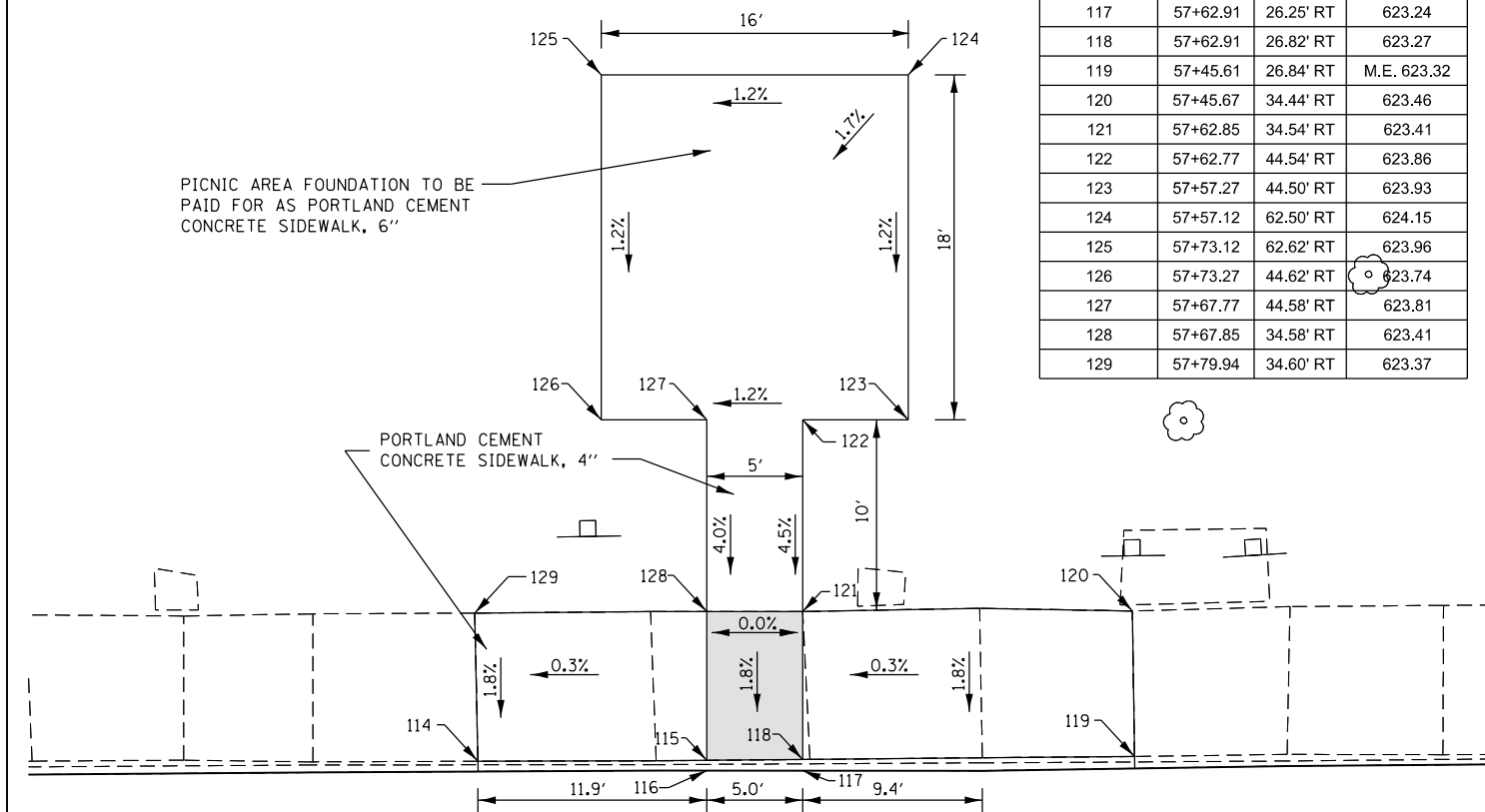
PICNIC AREA ELEVATION TABLE			
POINT NO.:	STATION	OFFSET	ELEVATION
106	54+79.49	34.86' RT	M.E. 624.34
106A	54+79.55	27.16' RT	M.E. 624.25
107	54+79.42	44.86' RT	624.04
108	54+73.92	44.89' RT	623.99
109	54+74.02	62.89' RT	623.81
110	54+90.02	62.80' RT	623.95
111	54+89.92	44.80' RT	624.13
112	54+84.42	44.83' RT	624.08
113	54+84.49	34.83' RT	M.E. 624.33
113A	54+84.55	27.11' RT	M.E. 624.24



55+00



PICNIC AREA ELEVATION TABLE			
POINT NO.:	STATION	OFFSET	ELEVATION
114	57+79.84	26.87' RT	M.E. 623.23
115	57+67.91	26.82' RT	623.27
116	57+67.91	26.29' RT	623.24
117	57+62.91	26.25' RT	623.24
118	57+62.91	26.82' RT	623.27
119	57+45.61	26.84' RT	M.E. 623.32
120	57+45.67	34.44' RT	623.46
121	57+62.85	34.54' RT	623.41
122	57+62.77	44.54' RT	623.86
123	57+57.27	44.50' RT	623.93
124	57+57.12	62.50' RT	624.15
125	57+73.12	62.62' RT	623.96
126	57+73.27	44.62' RT	623.74
127	57+67.77	44.58' RT	623.81
128	57+67.85	34.58' RT	623.41
129	57+79.94	34.60' RT	623.37



58

TURNING SPACE  
(LESS THAN 2% ALL DIRECTIONS)

MODEL: Default  
FILE: \\mhc-pw\ulb8\BID\NTEC\Illinois\gov\PWD\DOT\Documents\BIDD\Office\BID\rfct 7\Projects\74789\CADD\DATA\CADD\rfct74789-plc-draw.plt

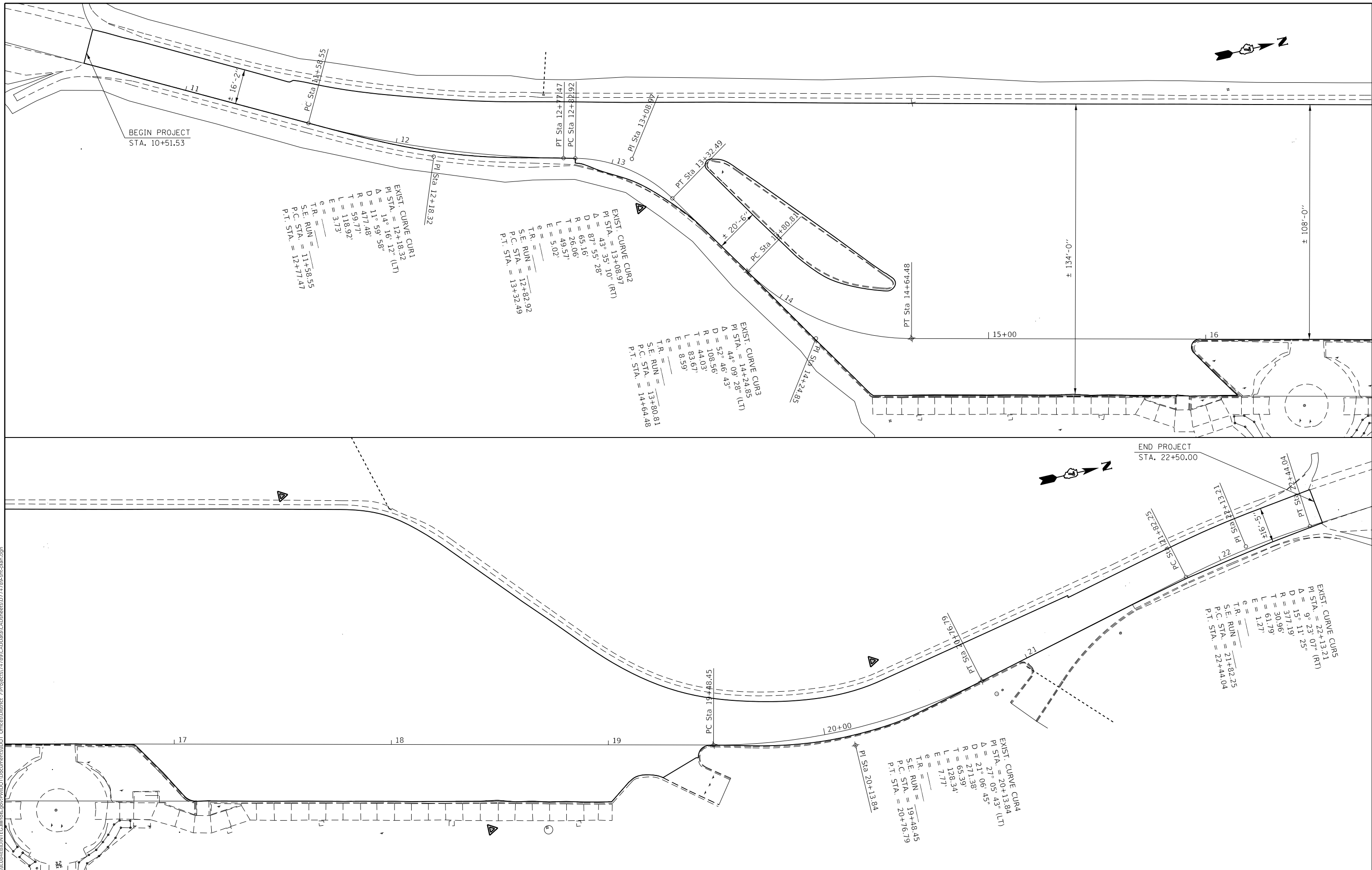
USER NAME = steffemk	DESIGNED -	REVISED -
	DRAWN -	REVISED -
PLOT SCALE = 10.0000 ' / in.	CHECKED -	REVISED -
PLOT DATE = 10/27/2017	DATE -	REVISED -

STATE OF ILLINOIS  
DEPARTMENT OF TRANSPORTATION

SOUTHBOUND SIDEWALK PLAN

SCALE: SHEET OF SHEETS STA. TO STA.

F.A.I. RTE.	SECTION	COUNTY	TOTAL SHEETS	SHEET NO.
57	(25-8)RA-2	EFFINGHAM	45	25
CONTRACT NO. 74789				
ILLINOIS FED. AID PROJECT				



BEGIN PROJECT  
STA. 10+51.53

END PROJECT  
STA. 22+50.00

EXIST. CURVE CUR1  
PI STA. = 12+18.32  
 $\Delta = 14^\circ 16' 12''$  (LT)  
D = 11° 59' 58"  
R = 477.48'  
T = 59.77'  
L = 118.92'  
E = 3.73'  
e = —  
T.R. = —  
S.E. RUN = 11+58.55  
P.C. STA. = 12+77.47  
P.T. STA. = 12+77.47

EXIST. CURVE CUR2  
PI STA. = 13+08.97  
 $\Delta = 43^\circ 35' 10''$  (RT)  
D = 87° 55' 28"  
R = 65.16'  
T = 26.06'  
L = 49.57'  
E = 5.02'  
e = —  
T.R. = —  
S.E. RUN = 12+82.92  
P.C. STA. = 13+32.49  
P.T. STA. = 13+32.49

EXIST. CURVE CUR3  
PI STA. = 14+24.85  
 $\Delta = 44^\circ 09' 28''$  (LT)  
D = 52° 46' 43"  
R = 108.56'  
T = 44.03'  
L = 83.67'  
E = 8.59'  
e = —  
T.R. = —  
S.E. RUN = 13+80.81  
P.C. STA. = 14+64.48  
P.T. STA. = 14+64.48

EXIST. CURVE CUR5  
PI STA. = 22+13.21  
 $\Delta = 9^\circ 23' 07''$  (RT)  
D = 15° 11' 25"  
R = 377.19'  
T = 30.96'  
L = 61.79'  
E = 1.27'  
e = —  
T.R. = —  
S.E. RUN = 21+82.25  
P.C. STA. = 22+44.04  
P.T. STA. = 22+44.04

EXIST. CURVE CUR4  
PI STA. = 20+13.84  
 $\Delta = 21^\circ 06' 45''$  (LT)  
D = 211.38'  
R = 65.39'  
T = 128.34'  
L = 7.77'  
E = 7.77'  
e = —  
T.R. = —  
S.E. RUN = 19+48.45  
P.C. STA. = 20+76.79  
P.T. STA. = 20+76.79

STATE OF ILLINOIS  
DEPARTMENT OF TRANSPORTATION

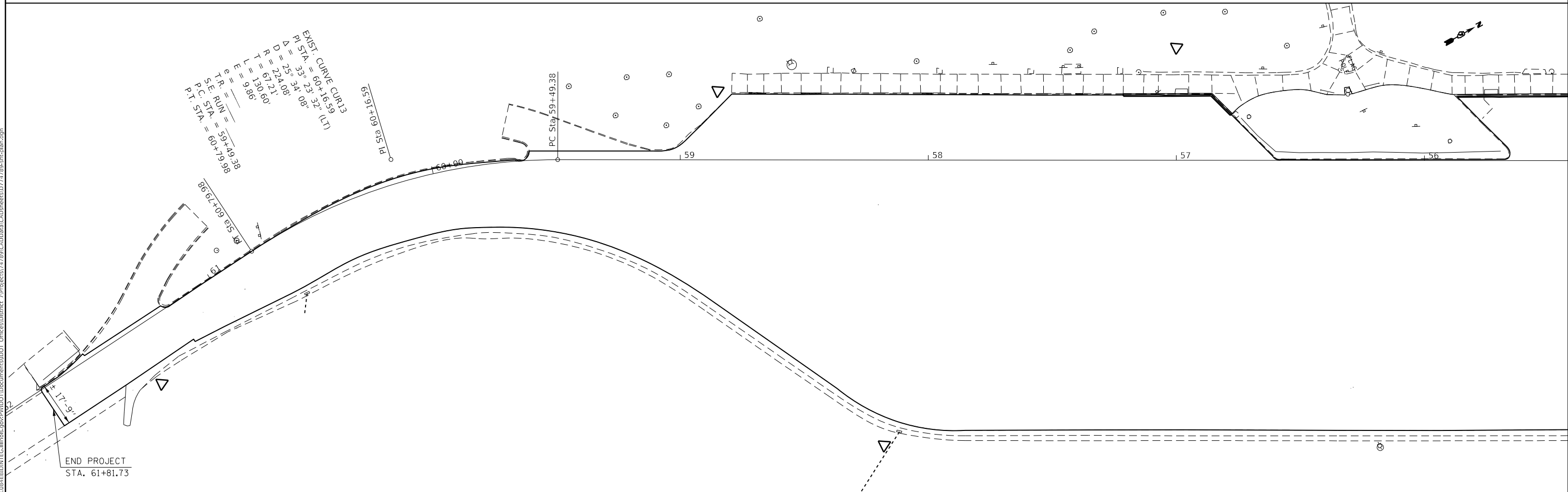
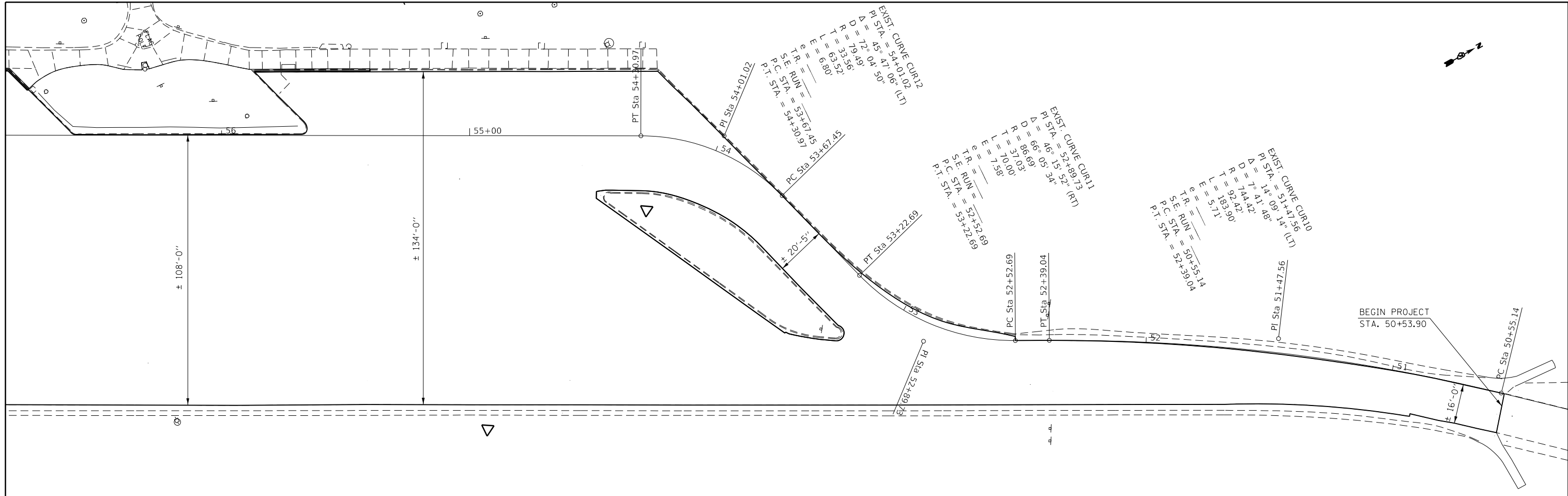
NORTHBOUND GEOMETRIC DETAILS

USER NAME = steffenk	DESIGNED -	REVISED -
PLOT SCALE = 40,0000 ' / in.	DRAWN -	REVISED -
PLOT DATE = 10/27/2017	CHECKED -	REVISED -
	DATE -	REVISED -

SCALE:	SHEET	OF	SHEETS	STA.	TO	STA.
--------	-------	----	--------	------	----	------

F.A.I. RTE.	SECTION	COUNTY	TOTAL SHEETS	SHEET NO.
57	(25-8)RA-2	EFFINGHAM	45	26
CONTRACT NO. 74789				
ILLINOIS FED. AID PROJECT				

MODEL: Default  
FILE NAME: P:\1108\BARDON\TEC\Illinoi\proj\RIDDOT\Documents\DOT Offices\District 7\Projects\1789\CADDData\CAD\ekes\1774789-PC-plan.dgn



MODEL: Default  
 FILE NAME: P:\ILLINOIS\BARDON\TEC\Illinois.gov\RD\DOT\Documents\10DOT\_Offices\Director\_7\Projects\1789\CADD\DATA\CAD\akres\1774789-PC-plan.dgn

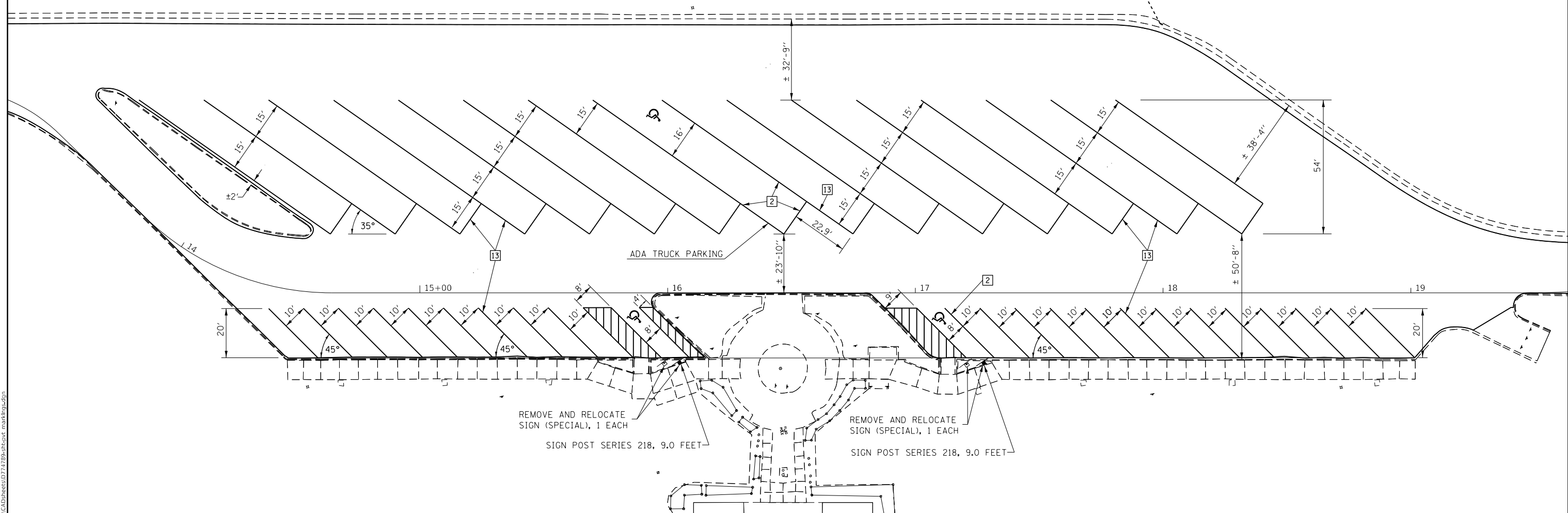
USER NAME =	steffenmk	DESIGNED -	REVISÉ -
DRAWN -		REVISÉ -	
PLOT SCALE =	40.0000' / in.	CHECKED -	REVISÉ -
PLOT DATE =	10/27/2017	DATE -	REVISÉ -

**STATE OF ILLINOIS**  
**DEPARTMENT OF TRANSPORTATION**

**SOUTHBOUND GEOMETRIC DETAILS**

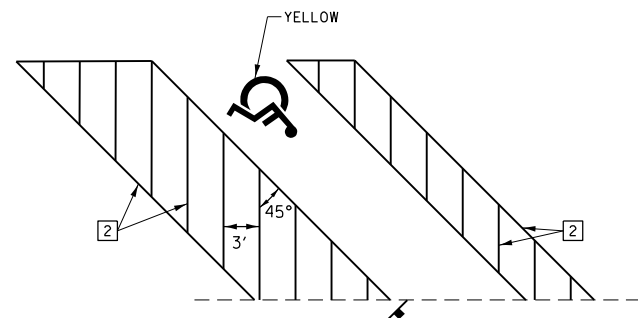
SCALE: SHEET OF SHEETS STA. TO STA.

F.A.I. RTE.	SECTION	COUNTY	TOTAL SHEETS	SHEET NO.
57	(25-8)RA-2	EFFINGHAM	45	27
CONTRACT NO. 74789				
ILLINOIS FED. AID PROJECT				



REMOVE AND RELOCATE SIGN (SPECIAL), 1 EACH  
SIGN POST SERIES 218, 9.0 FEET

**HANDICAP PARKING PAVEMENT MARKING DETAIL**



5' MIN.

**PAVEMENT MARKING LEGEND**

- 2 4" (100) SOLID (YELLOW)
- 13 4" (100) PARKING WHITE

NOTE: MEASUREMENTS ARE FROM THE FACE OF THE CURB

MODEL: Default  
FILE NAME: p:\u0008\B&E\BIDD\ITEC\Illinois\poc\p\WIDOT\Documents\BIDD\Office\BIDD\74789\poc\p\poc\maktkoc.dgn

USER NAME = steffemk	DESIGNED -	REVISED -
	DRAWN -	REVISED -
PLOT SCALE = 40.0000 ' / in.	CHECKED -	REVISED -
PLOT DATE = 10/27/2017	DATE -	REVISED -

**STATE OF ILLINOIS  
DEPARTMENT OF TRANSPORTATION**

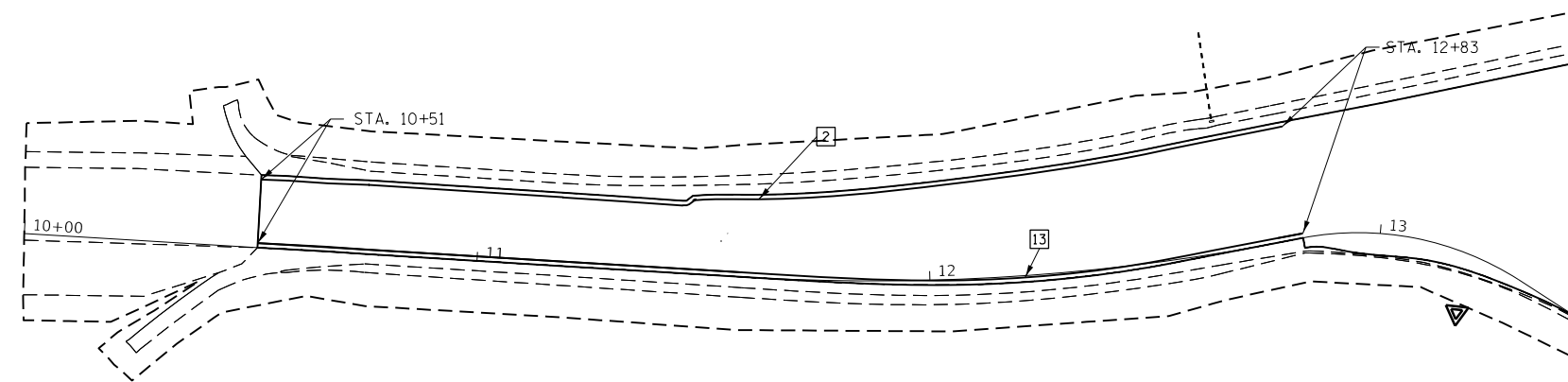
**NORTHBOUND PAVEMENT MARKING DETAILS**

SCALE: SHEET OF SHEETS STA. TO STA.

F.A.I. RTE.	SECTION	COUNTY	TOTAL SHEETS	SHEET NO.
57	(25-8)RA-2	EFFINGHAM	45	28
CONTRACT NO. 74789				
ILLINOIS FED. AID PROJECT				



EXIT RAMP FROM I-57 TO REST AREA

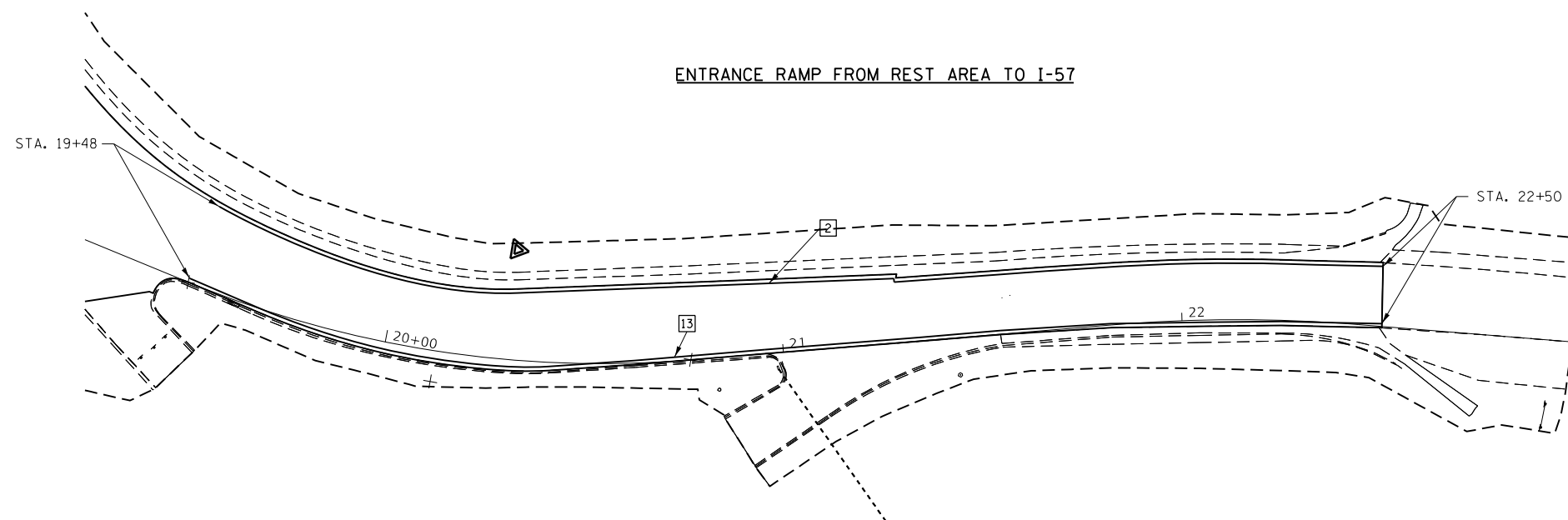


PAVEMENT MARKING LEGEND

- 2 4" (100) SOLID (YELLOW)
- 13 4" (100) PARKING WHITE



ENTRANCE RAMP FROM REST AREA TO I-57



PAVEMENT MARKING LEGEND

- 2 4" (100) SOLID (YELLOW)
- 13 4" (100) PARKING WHITE

MODEL: Default  
 FILE: \\mhc-pw\ulb\BEBID\NTEC\Illinois\pwr\pwr\DOT\Documents\DOT\_Offices\Director\_7\Projects\74789\CADD\Drawings\74789-Plc\cvt\_markings.dgn

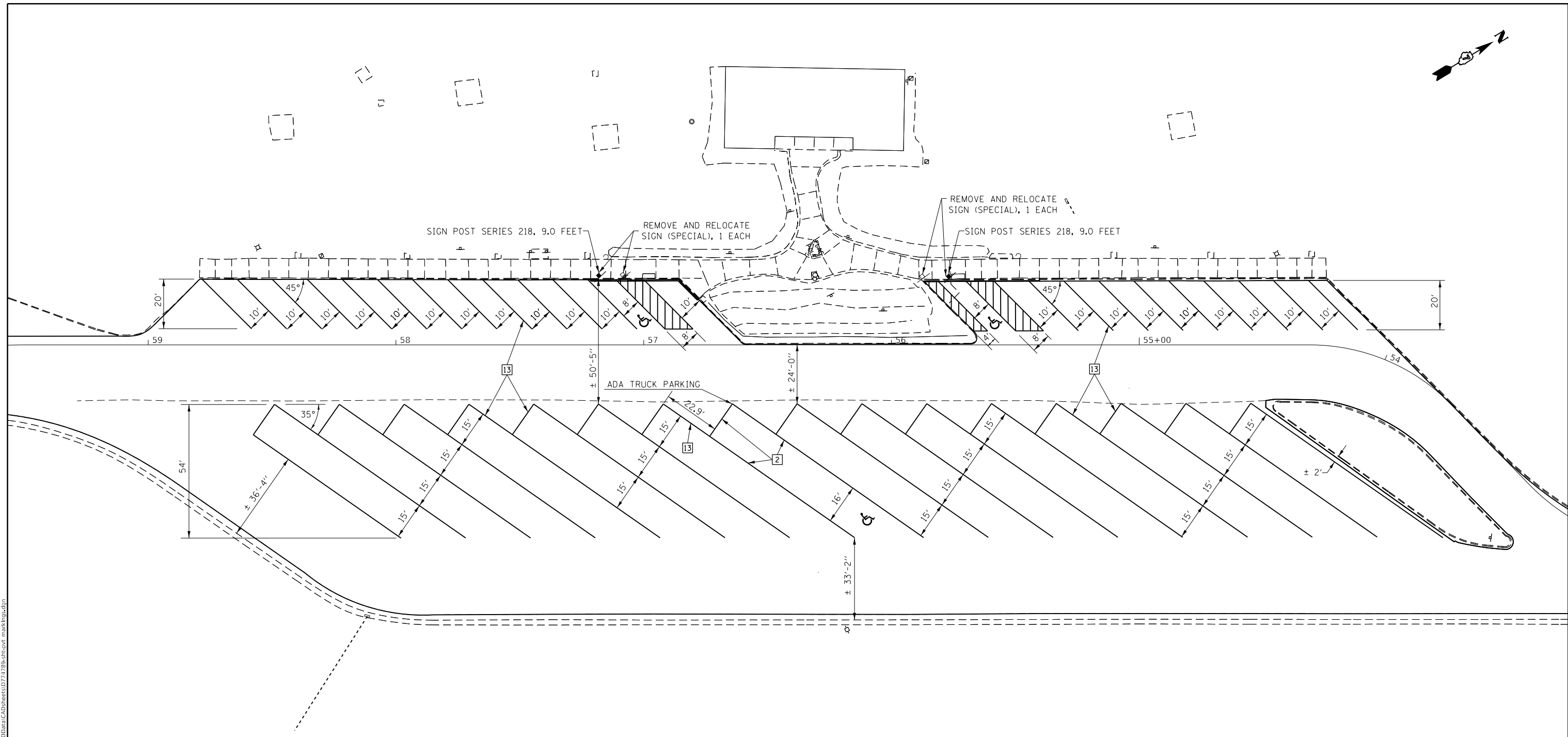

USER NAME = steffenmk	DESIGNED -	REVISED -
	DRAWN -	REVISED -
PLOT SCALE = 40.0000 ' / in.	CHECKED -	REVISED -
PLOT DATE = 10/27/2017	DATE -	REVISED -

STATE OF ILLINOIS  
DEPARTMENT OF TRANSPORTATION

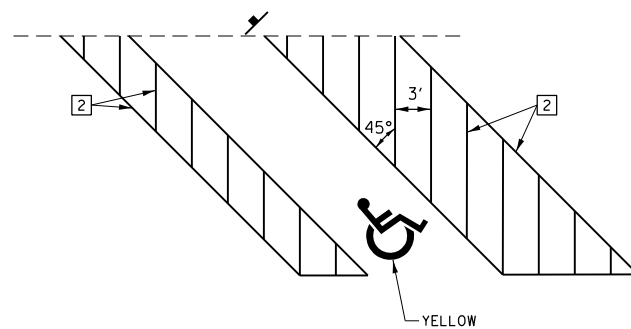
NORTHBOUND PAVEMENT MARKING DETAILS

SCALE: SHEET OF SHEETS STA. TO STA.

F.A.I. RTE.	SECTION	COUNTY	TOTAL SHEETS	SHEET NO.
57	(25-8)RA-2	EFFINGHAM	45	29
CONTRACT NO. 74789			ILLINOIS FED. AID PROJECT	



**HANDICAP PARKING PAVEMENT MARKING DETAIL**



5' MIN.

**PAVEMENT MARKING LEGEND**

- 2 4" (100) SOLID (YELLOW)
- 13 4" (100) PARKING WHITE

NOTE: MEASUREMENTS ARE FROM THE FACE OF THE CURB

MODEL: Default  
FILE: \\mhc\p\ul\B&E\BID\NTEC\Illinois\poc\RW\DOT\Documents\1\DOT\_Offices\171789\CADD\data\CAD\akces\171789-17c\cvt\_maktklog.dgn


USER NAME = steffemk	DESIGNED -	REVISED -
	DRAWN -	REVISED -
PLOT SCALE = 40.0000 ' / in.	CHECKED -	REVISED -
PLOT DATE = 10/27/2017	DATE -	REVISED -

**STATE OF ILLINOIS  
DEPARTMENT OF TRANSPORTATION**

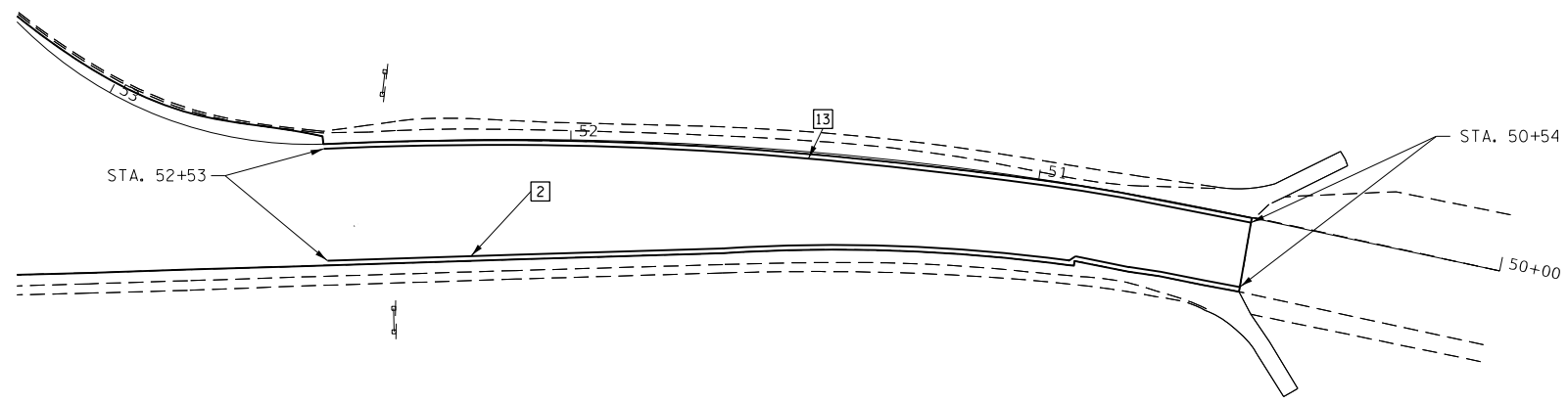
**SOUTHBOUND PAVEMENT MARKING DETAILS**

SCALE: SHEET OF SHEETS STA. TO STA.

F.A.I. RTE.	SECTION	COUNTY	TOTAL SHEETS	SHEET NO.
57	(25-8)RA-2	EFFINGHAM	45	30
CONTRACT NO. 74789				
ILLINOIS FED. AID PROJECT				



EXIT RAMP FROM I-57 TO REST AREA

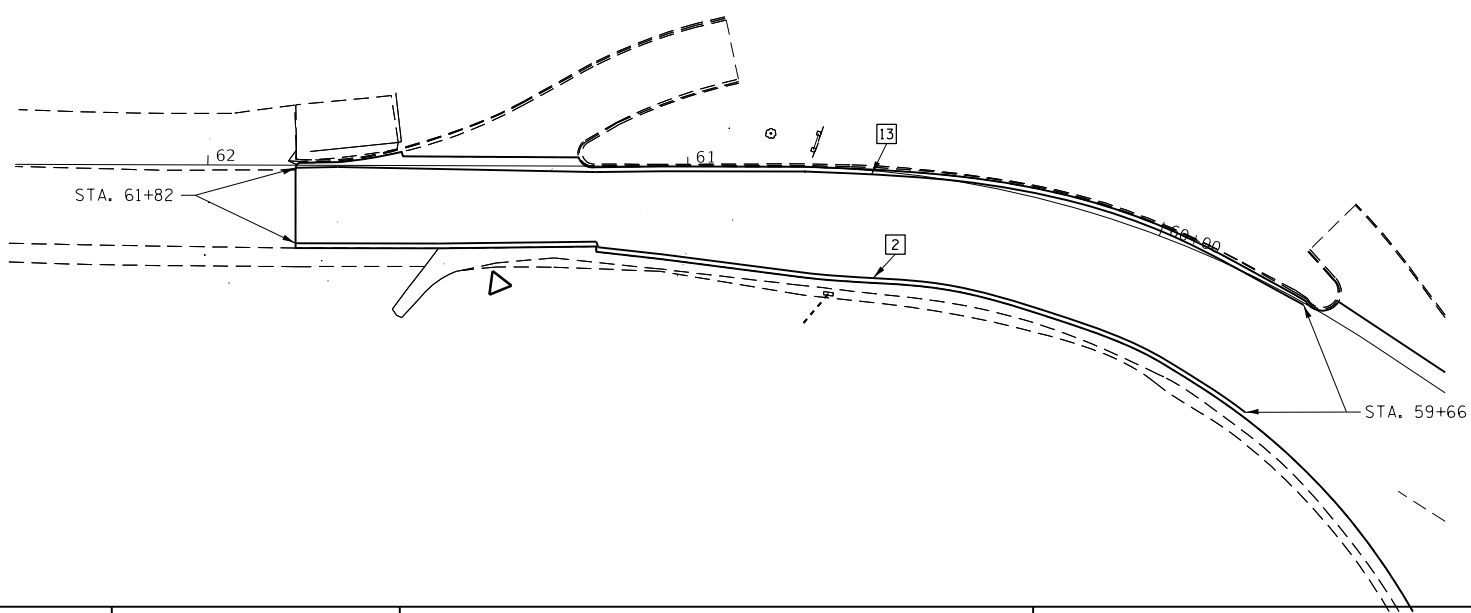


PAVEMENT MARKING LEGEND

- 2 4" (100) SOLID (YELLOW)
- 13 4" (100) PARKING WHITE



ENTRANCE RAMP FROM REST AREA TO I-57



PAVEMENT MARKING LEGEND

- 2 4" (100) SOLID (YELLOW)
- 13 4" (100) PARKING WHITE

MODEL: Default  
 FILE: \\mhc-pw\ulb\BEBID\NTEC\Illinois.gov\PW\DOT\Documents\DOT\_Offices\Director\_7\Projects\74789\CADD\Drawings\74789-Plc\cvt\_markings.dgn

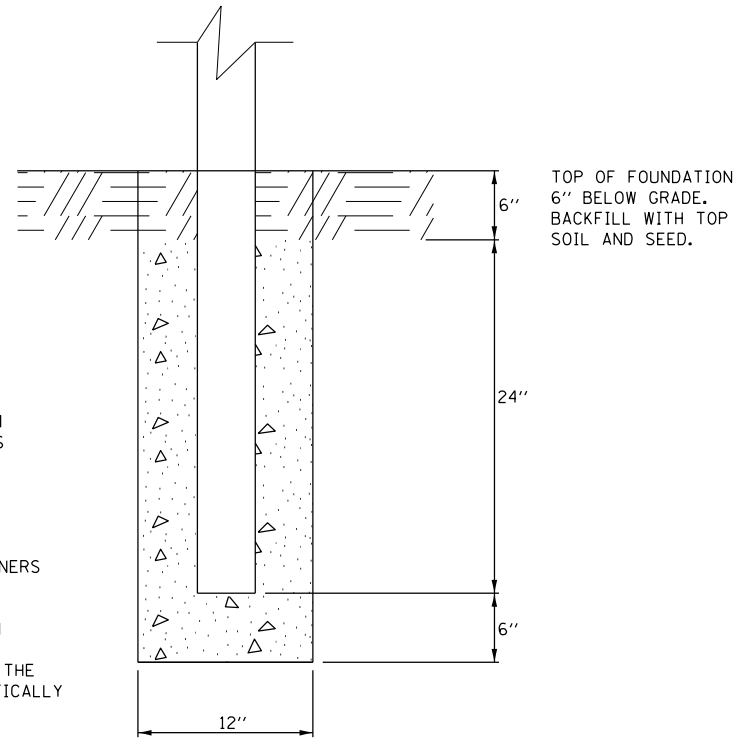
USER NAME = steffenmk	DESIGNED -	REVISED -
	DRAWN -	REVISED -
PLOT SCALE = 40.0000 ' / in.	CHECKED -	REVISED -
PLOT DATE = 10/27/2017	DATE -	REVISED -

**STATE OF ILLINOIS**  
**DEPARTMENT OF TRANSPORTATION**

<b>SOUTHBOUND PAVEMENT MARKING DETAILS</b>			
SCALE:	SHEET	OF	SHEETS
	STA.	TO	STA.

F.A.I. RTE.	SECTION	COUNTY	TOTAL SHEETS	SHEET NO.
57	(25-8)RA-2	EFFINGHAM	45	31
CONTRACT NO. 74789				
ILLINOIS FED. AID PROJECT				

SIGN POST INSTALLATION  
DIRECT BURIAL IN CONCRETE



NOTES:

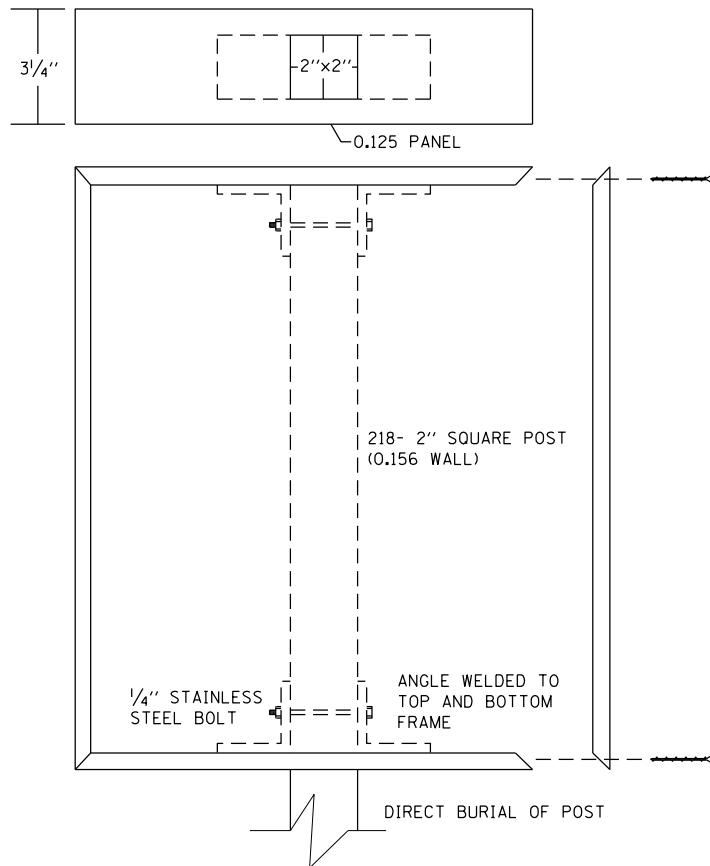
ALL POSTS AND FRAMES SHALL BE MANUFACTURED FROM HEAVY DUTY 6063 ALLOY ALUMINUM EXTRUSIONS. POSTS SHALL BE TEMPER T6 AND FRAMES TEMPER T5.

ALL EXTRUSIONS SHALL BE PRODUCED TO ALUMINUM ASSOCIATION STANDARDS AND ASTM B221.

ALL HARDWARE SHALL BE STAINLESS STEEL. ALL FASTENERS SHALL BE TAMPER RESISTANT.

FRAMES AND POSTS SHALL BE FINISHED IN DARK BROWN MEETING THE APPROVAL OF THE ENGINEER. COLOR SAMPLES SHALL BE FURNISHED PRIOR TO FABRICATION. THE FINISH IS TO BE ACRYLIC POLYURETHANE, ELECTROSTATICALLY APPLIED TO PRETREATED AND PRIMED SURFACES AND OVEN BAKED.

SINGLE SIGN POST INSTALLATION



NOTES:

ALL POSTS AND FRAMES SHALL BE MANUFACTURED FROM HEAVY DUTY 6063 ALLOY ALUMINUM EXTRUSIONS. POSTS SHALL BE TEMPER T6 AND FRAMES TEMPER T5.

ALL EXTRUSIONS SHALL BE PRODUCED TO ALUMINUM ASSOCIATION STANDARDS AND ASTM B221.

ALL HARDWARE SHALL BE STAINLESS STEEL. ALL FASTENERS SHALL BE TAMPER RESISTANT.

FRAMES AND POSTS SHALL BE FINISHED IN DARK BROWN MEETING THE APPROVAL OF THE ENGINEER. COLOR SAMPLES SHALL BE FURNISHED PRIOR TO FABRICATION. THE FINISH IS TO BE ACRYLIC POLYURETHANE, ELECTROSTATICALLY APPLIED TO PRETREATED AND PRIMED SURFACES AND OVEN BAKED.

MODEL: Default  
FILE: \\nas0101\BIBID\NTEC\Illinois\pov\PIVDOT\Documents\DOT\_Offices\Director\7\Projects\74789\CADDData\CAD\Sheet\74789-Pl-Details.dgn

USER NAME = stefenmk	DESIGNED -	REVISED -
	DRAWN -	REVISED -
PLOT SCALE = 10.0000 ' / in.	CHECKED -	REVISED -
PLOT DATE = 10/27/2017	DATE -	REVISED -

STATE OF ILLINOIS  
DEPARTMENT OF TRANSPORTATION

DISTRICT DETAILS

SCALE: SHEET OF SHEETS STA. TO STA.

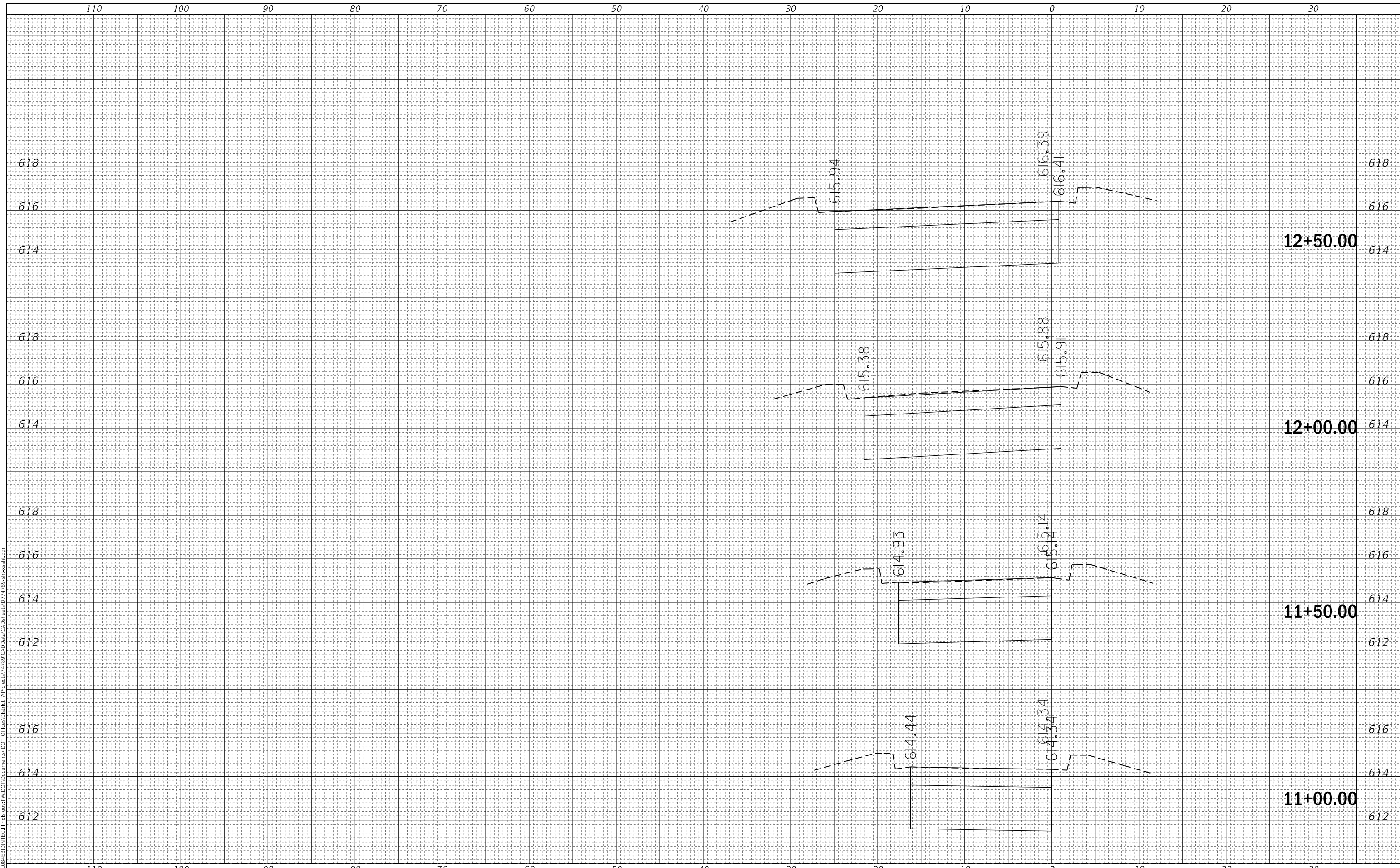
F.A.I. RTE.	SECTION	COUNTY	TOTAL SHEETS	SHEET NO.
57	(25-8)RA-2	EFFINGHAM	45	32
CONTRACT NO. 74789				
ILLINOIS FED. AID PROJECT				



DATE	
BY	
SURVEYED	
PLOTTED	
TEMPLATE	
AREAS CHECKED	
FINAL SURVEY	
NOTE BOOK	
NO.	

DATE	
BY	
SURVEYED	
PLOTTED	
TEMPLATE	
AREAS CHECKED	
ORIGINAL SURVEY	
NOTE BOOK	
NO.	

MODEL: Defnair  
 FILE NAME: D:\a11008\EBID\NTC\Illinois\pwp\DOT\Documents\DOT Offices\District 7\Projects\74789\CadData\CAD\sheet07\74789-rc-cross.dgn



USER NAME = steffenmk	DESIGNED -	REVISED -
	DRAWN -	REVISED -
PLOT SCALE = 10.0000 ' / in.	CHECKED -	REVISED -
PLOT DATE = 10/27/2017	DATE -	REVISED -

**STATE OF ILLINOIS  
 DEPARTMENT OF TRANSPORTATION**

**NORTHBOUND CROSS SECTIONS**

SCALE: SHEET OF SHEETS STA. 11+00.00 TO STA. 12+50.00

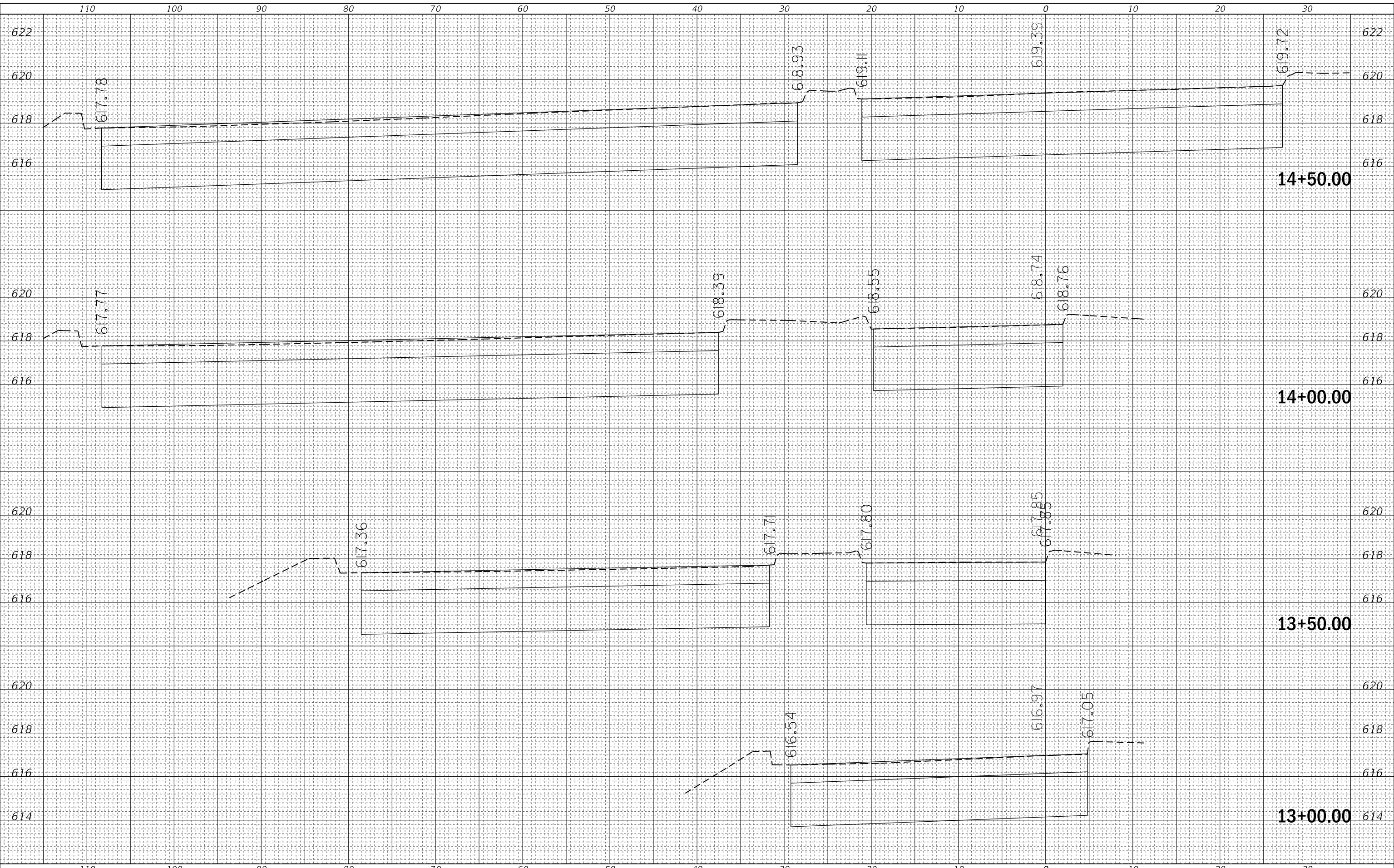
F.A.I. RTE.	SECTION	COUNTY	TOTAL SHEETS	SHEET NO.
57	(25-8)RA-2	EFFINGHAM	45	33
CONTRACT NO. 74789				

ILLINOIS FED. AID PROJECT

FINAL SURVEY NO.	SURVEYED	DATE
NOTE BOOK	PLOTTED	BY
AREAS CHECKED	TEMPLATE	
	AREAS CHECKED	

ORIGINAL SURVEY NO.	SURVEYED	DATE
NOTE BOOK	PLOTTED	BY
AREAS CHECKED	TEMPLATE	
	AREAS CHECKED	

MODEL: Defaulr  
 FILE NAME: D:\ILLINOIS\EBID\NTC\Illinois\pwr\WDDT\Documents\DOT Offices\District 7\Projects\74789\CAD\DATA\CAD\Sheet\07-74789-13-00.dgn



USER NAME = steffemk	DESIGNED -	REVISED -
	DRAWN -	REVISED -
PLOT SCALE = 10.0000' / in.	CHECKED -	REVISED -
PLOT DATE = 10/27/2017	DATE -	REVISED -

**STATE OF ILLINOIS  
 DEPARTMENT OF TRANSPORTATION**

**NORTHBOUND CROSS SECTIONS**

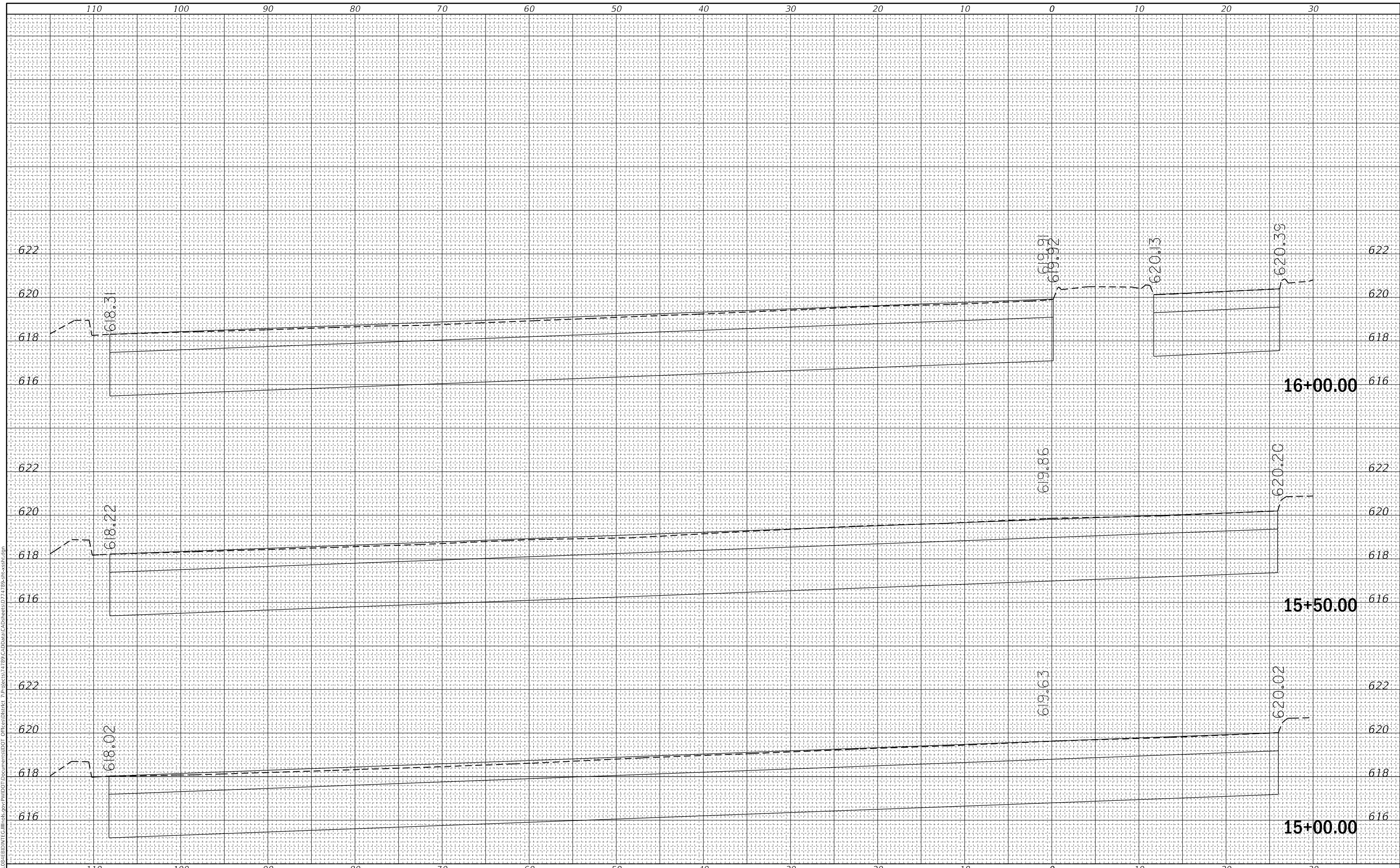
SCALE: SHEET OF SHEETS STA. 13+00.00 TO STA. 14+50.00

F.A.I. RTE.	SECTION	COUNTY	TOTAL SHEETS	SHEET NO.
57	(25-8)RA-2	EFFINGHAM	45	34
CONTRACT NO. 74789				
ILLINOIS FED. AID PROJECT				

FINAL SURVEY NO.	SURVEYED	BY	DATE
NOTE BOOK	PLOTTED		
AREAS CHECKED	TEMPLATE		
	AREAS CHECKED		

ORIGINAL SURVEY NO.	SURVEYED	BY	DATE
NOTE BOOK	PLOTTED		
AREAS CHECKED	TEMPLATE		
	AREAS CHECKED		

MODEL: Defaulr  
 FILE NAME: D:\a11048\EBID\NTC\Illinois\pwp\WDD\Documents\1001\01\Office\District 7\Projects\74789\CAD\Drawn\CAD\Drawn\074789-rc-cross.dgn



USER NAME = steffemk	DESIGNED -	REVISED -
	DRAWN -	REVISED -
PLOT SCALE = 10.0000 ' / in.	CHECKED -	REVISED -
PLOT DATE = 10/27/2017	DATE -	REVISED -

**STATE OF ILLINOIS  
 DEPARTMENT OF TRANSPORTATION**

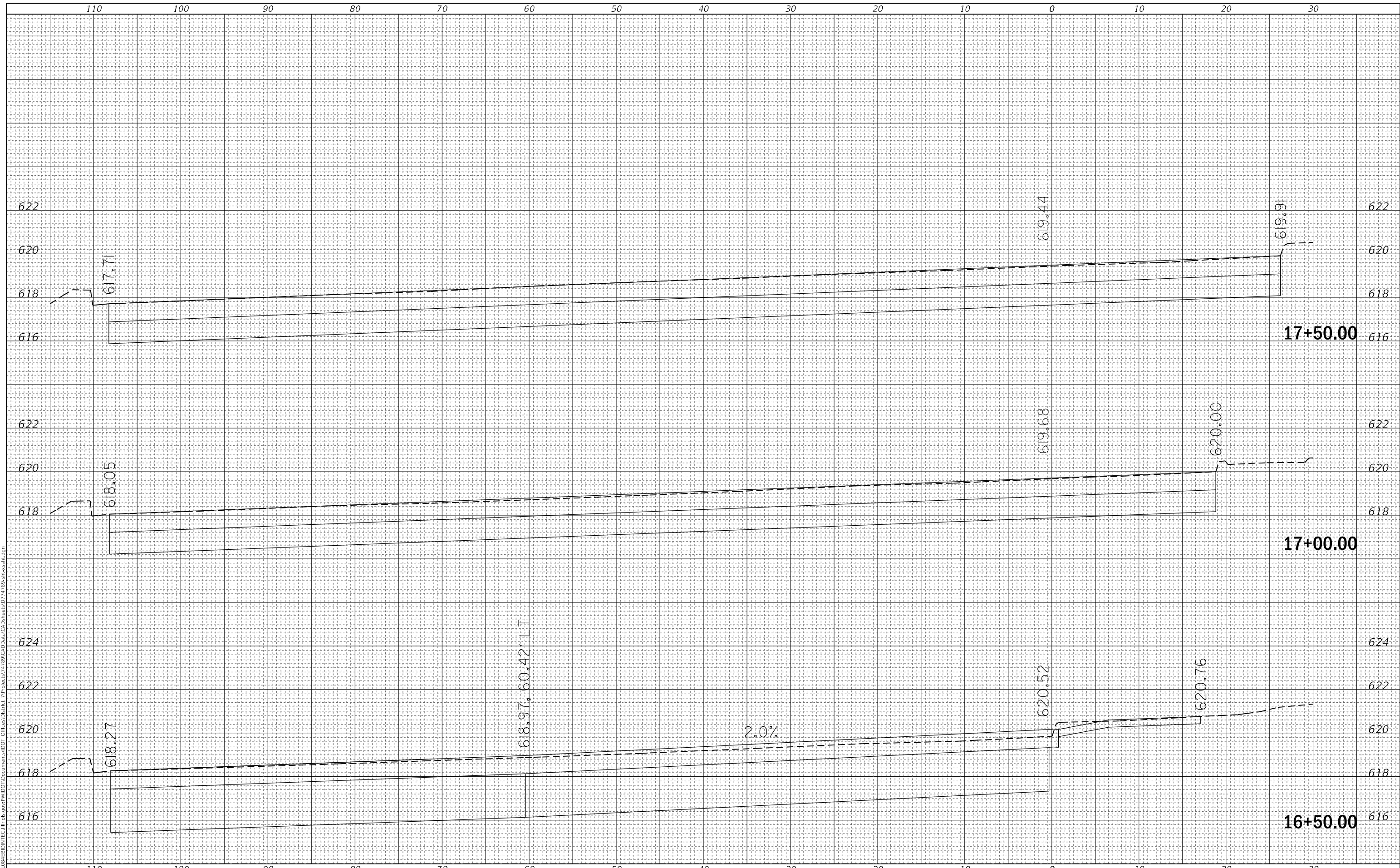
SCALE:		SHEET	OF	SHEETS	STA. 15+00.00	TO STA. 16+00.00
--------	--	-------	----	--------	---------------	------------------

F.A.I. RTE. 57	SECTION (25-8)RA-2	COUNTY EFFINGHAM	TOTAL SHEETS 45	SHEET NO. 35
CONTRACT NO. 74789				
ILLINOIS FED. AID PROJECT				

FINAL SURVEY NO.	SURVEYED	BY	DATE
NOTE BOOK	PLOTTED		
AREAS CHECKED	TEMPLATE		
	AREAS CHECKED		

ORIGINAL SURVEY NO.	SURVEYED	BY	DATE
NOTE BOOK	PLOTTED		
AREAS CHECKED	TEMPLATE		
	AREAS CHECKED		

MODEL: Defnair  
 FILE NAME: D:\a11008\EBID\NTC\Illinois\pwr\p\DOT\Documents\DOT Office\District 7\Projects\74789\CadData\CAD\sheet\074789-rc-cross.dgn



USER NAME = steffemk	DESIGNED -	REVISED -
	DRAWN -	REVISED -
PLOT SCALE = 10.0000' / in.	CHECKED -	REVISED -
PLOT DATE = 10/27/2017	DATE -	REVISED -

**STATE OF ILLINOIS  
DEPARTMENT OF TRANSPORTATION**

**NORTHBOUND CROSS SECTIONS**

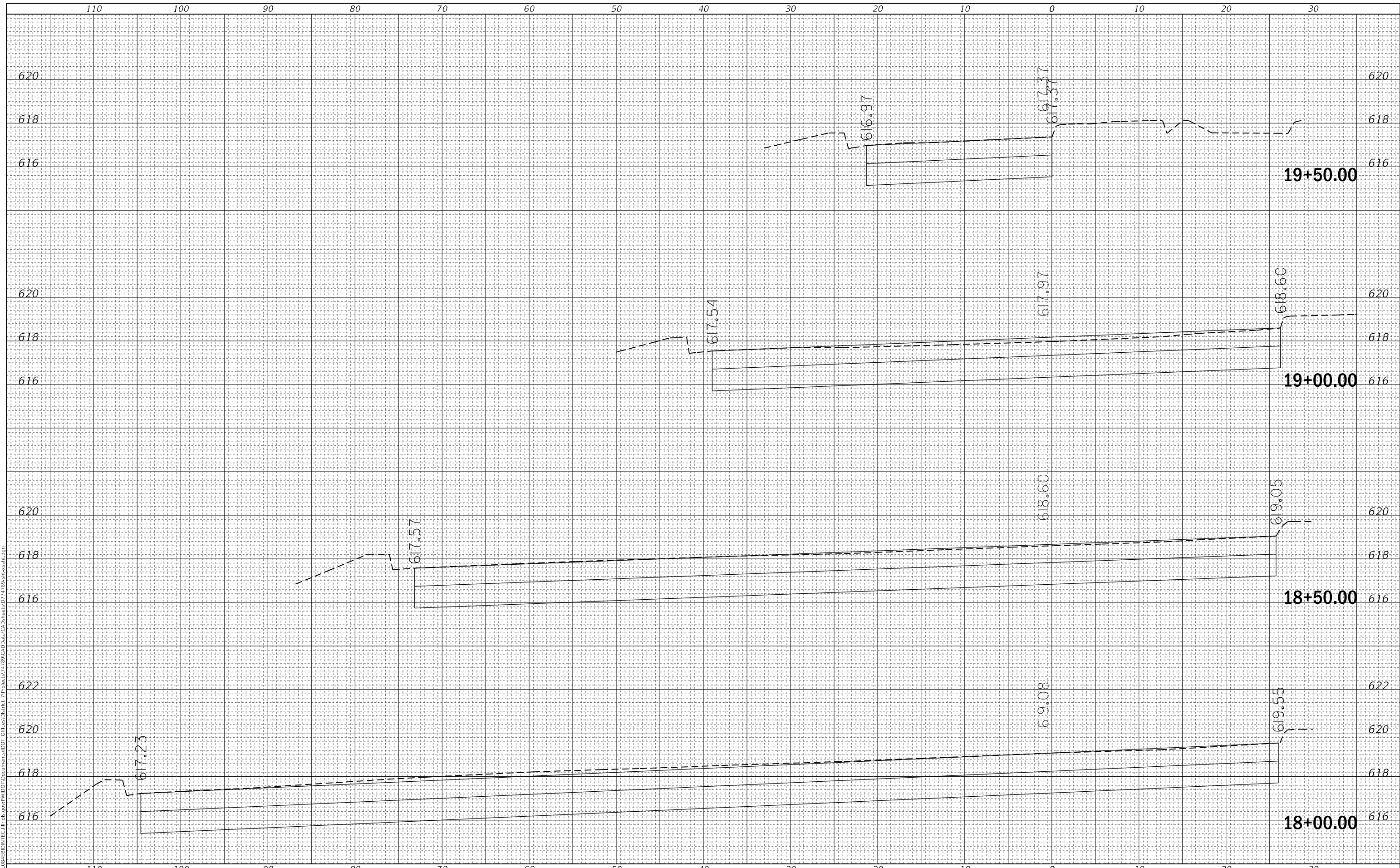
SCALE: SHEET OF SHEETS STA. 16+50.00 TO STA. 17+50.00

F.A.I. RTE.	SECTION	COUNTY	TOTAL SHEETS	SHEET NO.
57	(25-8)RA-2	EFFINGHAM	45	36
CONTRACT NO. 74789				
ILLINOIS FED. AID PROJECT				

FINAL SURVEY NO.	SURVEYED	BY	DATE
NOTE BOOK	PLOTTED		
AREAS CHECKED	TEMPLATE		
	AREAS CHECKED		

ORIGINAL SURVEY NO.	SURVEYED	BY	DATE
NOTE BOOK	PLOTTED		
AREAS CHECKED	TEMPLATE		
	AREAS CHECKED		

MODEL: Defnair  
 FILE NAME: D:\a11048\EBID\NTC\Illinois\pwr\p\DOT\Documents\DOT Offices\District 7\Projects\74789\CAD\Drawn\CAD\Drawn\074789-11-18-17.dgn



USER NAME = steffemk	DESIGNED -	REVISED -
	DRAWN -	REVISED -
PLOT SCALE = 10.0000' / in.	CHECKED -	REVISED -
PLOT DATE = 10/27/2017	DATE -	REVISED -

**STATE OF ILLINOIS  
 DEPARTMENT OF TRANSPORTATION**

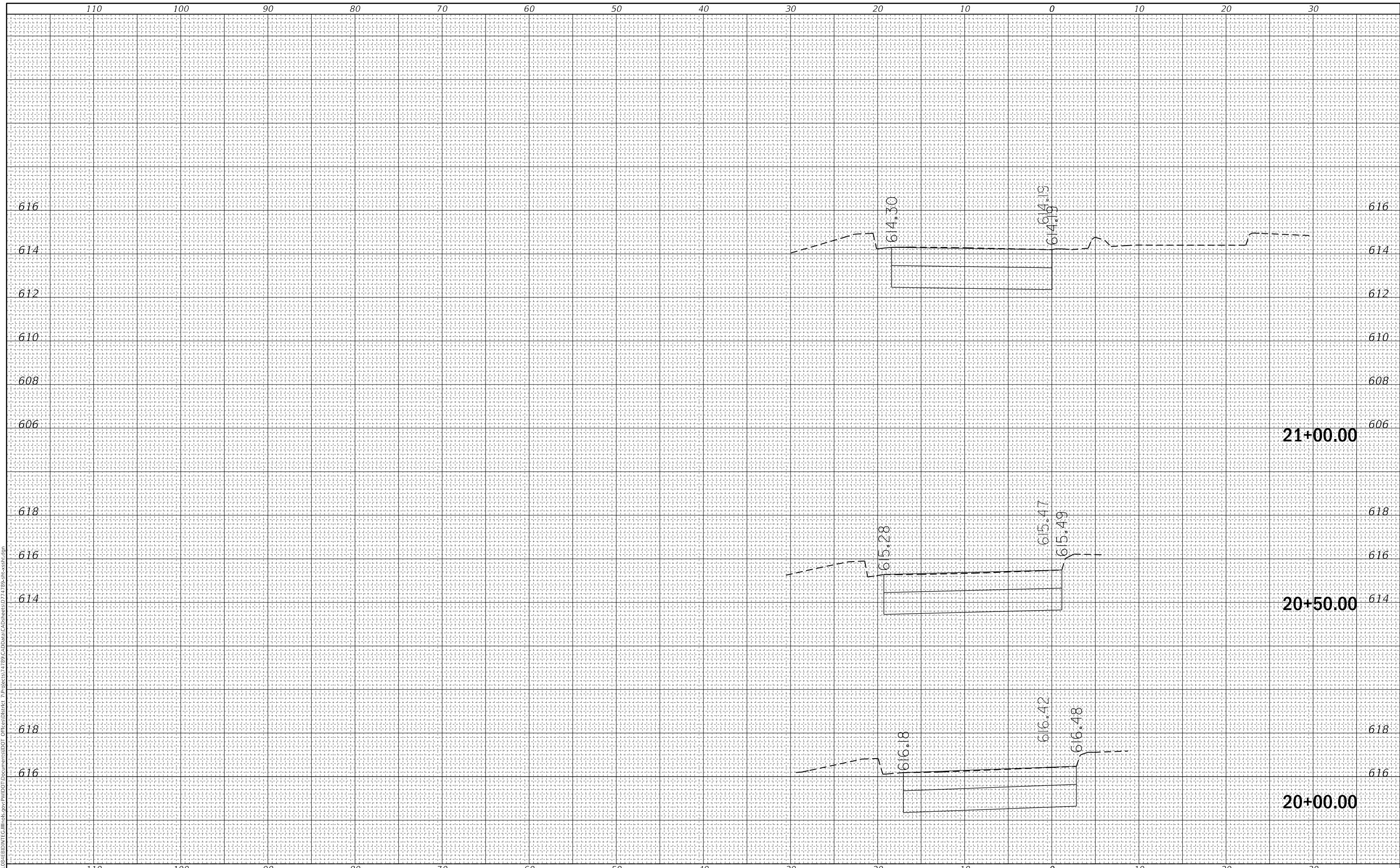
**NORTHBOUND CROSS SECTIONS**  
 SCALE: SHEET OF SHEETS STA. 18+00.00 TO STA. 19+50.00

F.A.I. RTE.	SECTION	COUNTY	TOTAL SHEETS	SHEET NO.
57	(25-8)RA-2	EFFINGHAM	45	37
CONTRACT NO. 74789				
ILLINOIS FED. AID PROJECT				

FINAL SURVEY NO.	SURVEYED	DATE
NOTE BOOK	PLOTTED	
	TEMPLATE	
	AREAS CHECKED	

ORIGINAL SURVEY NO.	SURVEYED	DATE
NOTE BOOK	PLOTTED	
	TEMPLATE	
	AREAS CHECKED	

MODEL: Defaul  
 FILE NAME: D:\a11048\EBID\NTC\Illinois\pwp\DOT\Documents\DOT Offices\District 7\Projects\74789\CaddData\CAD\sheet074789-rc-cross.dgn



USER NAME = steffenmk	DESIGNED -	REVISED -
	DRAWN -	REVISED -
PLOT SCALE = 10.0000 ' / in.	CHECKED -	REVISED -
PLOT DATE = 10/27/2017	DATE -	REVISED -

**STATE OF ILLINOIS  
 DEPARTMENT OF TRANSPORTATION**

**NORTHBOUND CROSS SECTIONS**

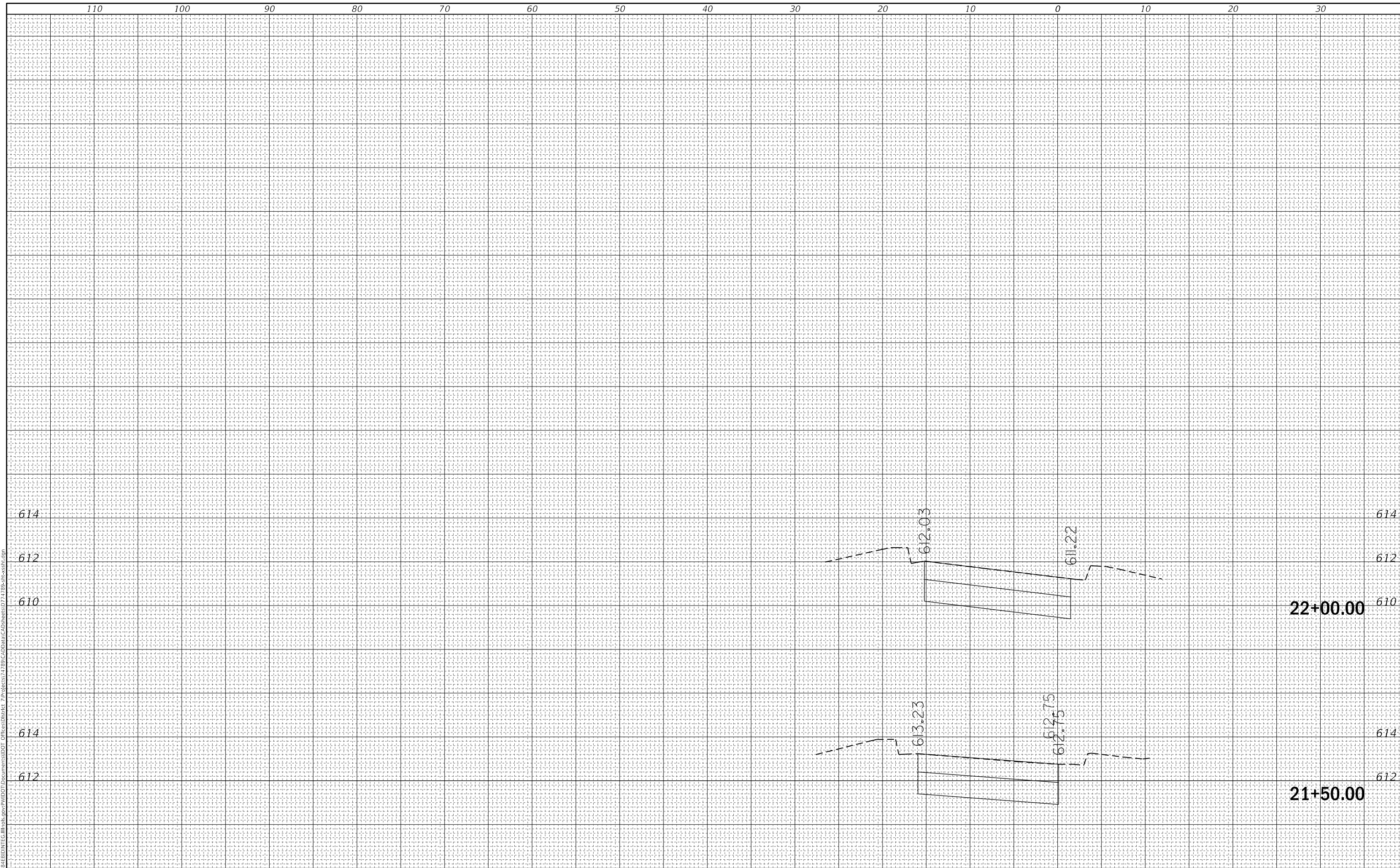
SCALE: SHEET OF SHEETS STA. 20+00.00 TO STA. 21+00.00

F.A.I. RTE.	SECTION	COUNTY	TOTAL SHEETS	SHEET NO.
57	(25-8)RA-2	EFFINGHAM	45	38
CONTRACT NO. 74789				
ILLINOIS FED. AID PROJECT				

FINAL SURVEY NO.	SURVEYED	BY	DATE
NOTE BOOK	PLOTTED		
AREAS CHECKED	TEMPLATE		
	AREAS CHECKED		

ORIGINAL SURVEY NO.	SURVEYED	BY	DATE
NOTE BOOK	PLOTTED		
AREAS CHECKED	TEMPLATE		
	AREAS CHECKED		

MODEL: Defnair  
 FILE NAME: D:\a11048\EBID\NTC\Illinois\pwp\p\DOT\Documents\DOT Office\District 7\Projects\71789\CaddData\CAD\sheet\071789-rc-cross.dgn



USER NAME = steffemk	DESIGNED -	REVISED -
	DRAWN -	REVISED -
PLOT SCALE = 10.0000 ' / in.	CHECKED -	REVISED -
PLOT DATE = 10/27/2017	DATE -	REVISED -

**STATE OF ILLINOIS  
 DEPARTMENT OF TRANSPORTATION**

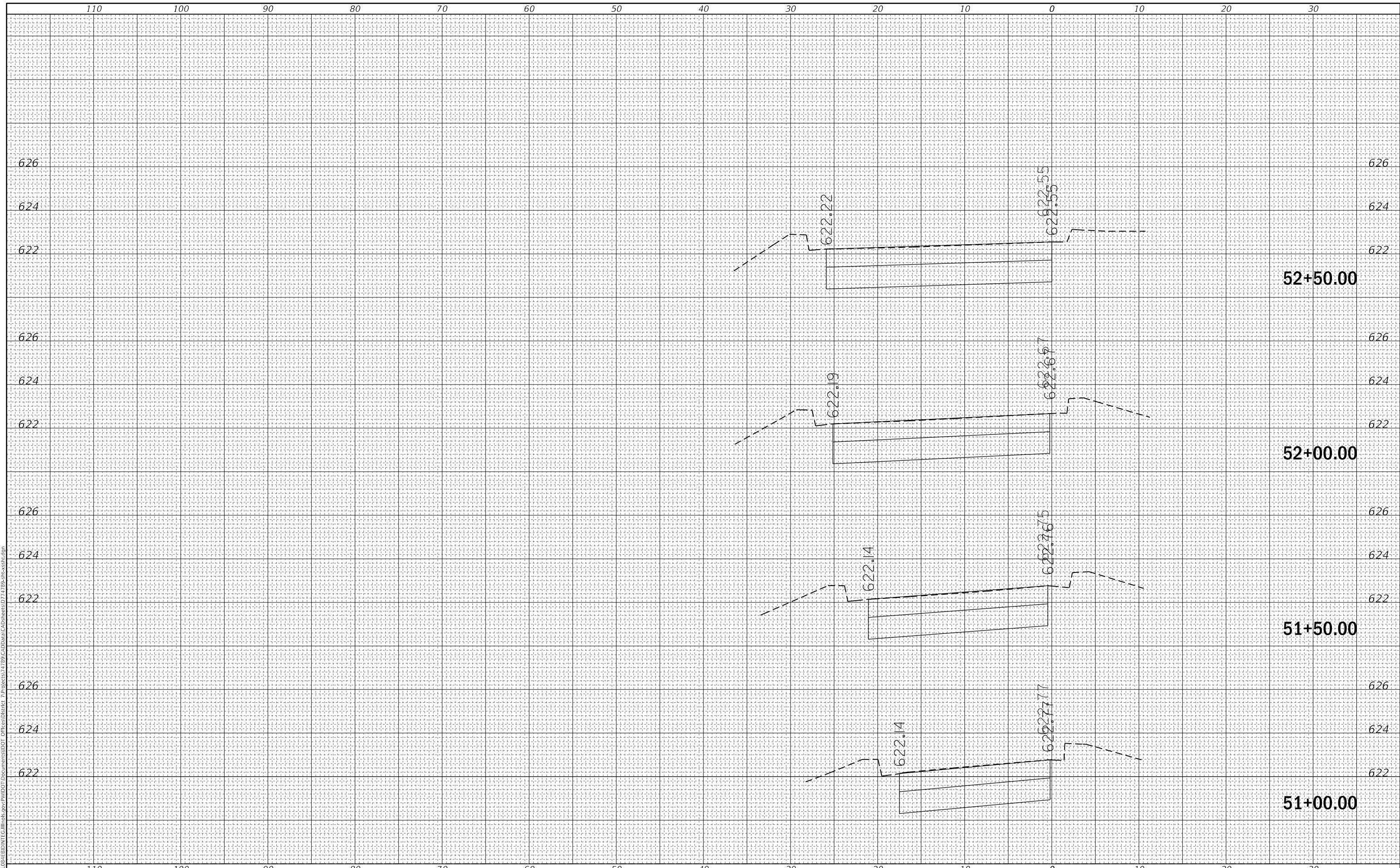
<b>NORTHBOUND CROSS SECTIONS</b>	
SCALE:	SHEET OF SHEETS
STA. 21+50.00 TO STA. 22+00.00	

F.A.I. RTE. 57	SECTION (25-8)RA-2	COUNTY EFFINGHAM	TOTAL SHEETS 45	SHEET NO. 39
CONTRACT NO. 74789				
ILLINOIS FED. AID PROJECT				

DATE	
BY	
SURVEYED	
PLOTTED	
TEMPLATE	
AREAS CHECKED	
FINAL SURVEY NO.	
NOTE BOOK NO.	
AREAS CHECKED	

DATE	
BY	
SURVEYED	
PLOTTED	
TEMPLATE	
AREAS CHECKED	
ORIGINAL SURVEY NO.	
NOTE BOOK NO.	
AREAS CHECKED	

MODEL: Defnair  
 FILE NAME: D:\a11048\EBID\NTC\Illinois\pwp\p\DOT\Documents\DOT Offices\District 7\Projects\71789\CadData\CAD\sheet071789-rc-cross.dgn



USER NAME = steffemk	DESIGNED -	REVISED -
	DRAWN -	REVISED -
PLOT SCALE = 10.0000 ' / in.	CHECKED -	REVISED -
PLOT DATE = 10/27/2017	DATE -	REVISED -

**STATE OF ILLINOIS  
 DEPARTMENT OF TRANSPORTATION**

**SOUTHBOUND CROSS SECTIONS**

SCALE: SHEET OF SHEETS STA. 51+00.00 TO STA. 52+50.00

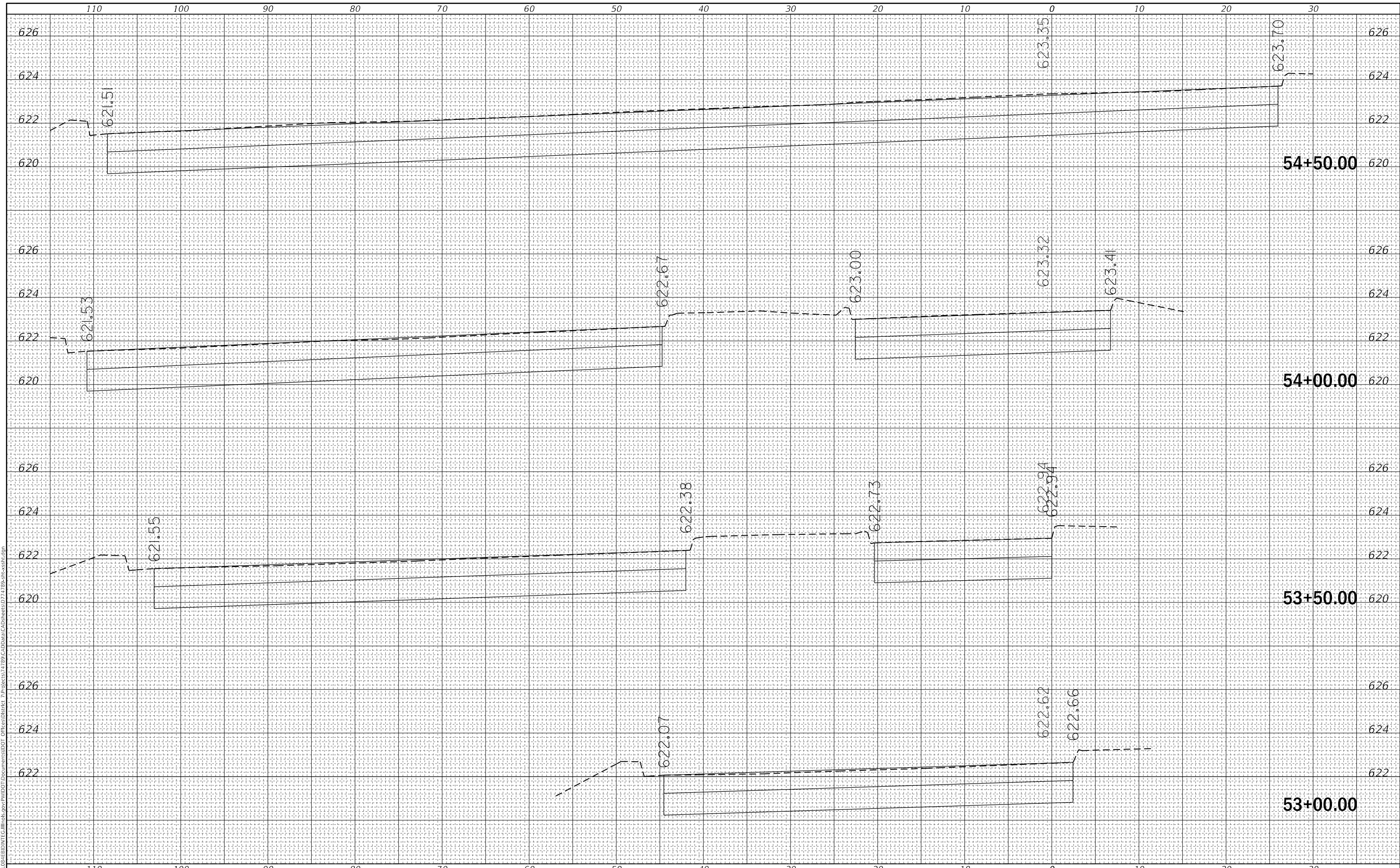
F.A.I. RTE.	SECTION	COUNTY	TOTAL SHEETS	SHEET NO.
57	(25-8)RA-2	EFFINGHAM	45	40
CONTRACT NO. 74789				
ILLINOIS FED. AID PROJECT				



FINAL SURVEY NO.	SURVEYED	DATE
NOTE BOOK	PLOTTED	
AREAS CHECKED	TEMPLATE	
	AREAS CHECKED	

ORIGINAL SURVEY NO.	SURVEYED	DATE
NOTE BOOK	PLOTTED	
AREAS CHECKED	TEMPLATE	
	AREAS CHECKED	

MODEL: Defaulr  
FILE NAME: D:\a11048\EBID\NTC\Illinois\pwp\p\DOT\Documents\DOT Offices\District 7\Projects\74789\CAD\DATA\CAD\Sheet074789-53-50.dgn



USER NAME = steffemk	DESIGNED -	REVISED -
	DRAWN -	REVISED -
PLOT SCALE = 10.0000 ' / in.	CHECKED -	REVISED -
PLOT DATE = 10/27/2017	DATE -	REVISED -

**STATE OF ILLINOIS  
DEPARTMENT OF TRANSPORTATION**

**SOUTHBOUND CROSS SECTIONS**


SCALE: SHEET OF SHEETS STA. 53+00.00 TO STA. 54+50.00

F.A.I. RTE.	SECTION	COUNTY	TOTAL SHEETS	SHEET NO.
57	(25-8)RA-2	EFFINGHAM	45	41
CONTRACT NO. 74789				
ILLINOIS FED. AID PROJECT				

FINAL SURVEY NO.	SURVEYED	BY	DATE
NOTE BOOK	PLOTTED		
AREAS CHECKED	TEMPLATE		
	AREAS CHECKED		

ORIGINAL SURVEY NO.	SURVEYED	BY	DATE
NOTE BOOK	PLOTTED		
AREAS CHECKED	TEMPLATE		
	AREAS CHECKED		

MODEL: Defaul  
 FILE NAME: D:\ILLINOIS\BIDDING\ILLINOIS\POV\POV\DOT\Documents\DOT\Office\District 7\Projects\74789\CAD\Drawn\CAD\Drawn\DOT\74789-ssc-ss-1.dgn



USER NAME = steffemk	DESIGNED -	REVISED -
	DRAWN -	REVISED -
PLOT SCALE = 10.0000' / in.	CHECKED -	REVISED -
PLOT DATE = 10/27/2017	DATE -	REVISED -

**STATE OF ILLINOIS  
 DEPARTMENT OF TRANSPORTATION**

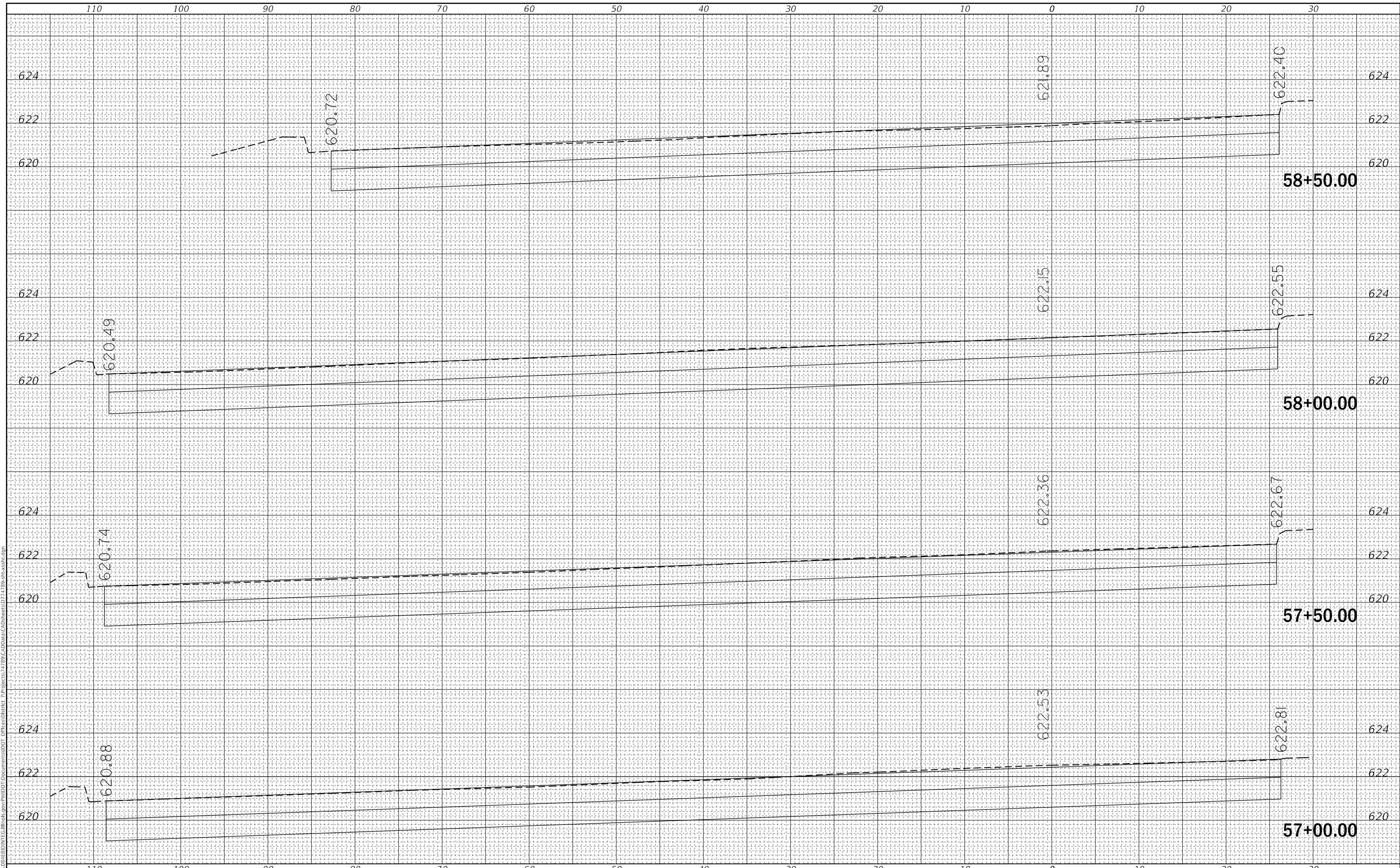
SCALE:		SHEET	OF	SHEETS	STA. 55+00.00	TO STA. 56+50.00
--------	--	-------	----	--------	---------------	------------------

F.A.I. RTE.	SECTION	COUNTY	TOTAL SHEETS	SHEET NO.
57	(25-8)RA-2	EFFINGHAM	45	42
CONTRACT NO. 74789				
ILLINOIS FED. AID PROJECT				

FINAL SURVEY NO.	SURVEYED	DATE
NOTE BOOK	PLOTTED	
AREAS CHECKED	TEMPLATE	
	AREAS CHECKED	

ORIGINAL SURVEY NO.	SURVEYED	DATE
NOTE BOOK	PLOTTED	
AREAS CHECKED	TEMPLATE	
	AREAS CHECKED	

MODEL: Defaulr  
 FILE NAME: D:\ILLINOIS\EBID\NTC\Illinois.pwr\DOT Documents\DOT Offices\District 7\Projects\74789\CADData\CAD\Sheet074789-1\cross1.dgn



USER NAME = steffemk	DESIGNED -	REVISED -
	DRAWN -	REVISED -
PLOT SCALE = 10.0000' / in.	CHECKED -	REVISED -
PLOT DATE = 10/27/2017	DATE -	REVISED -

**STATE OF ILLINOIS  
 DEPARTMENT OF TRANSPORTATION**

**SOUTHBOUND CROSS SECTIONS**

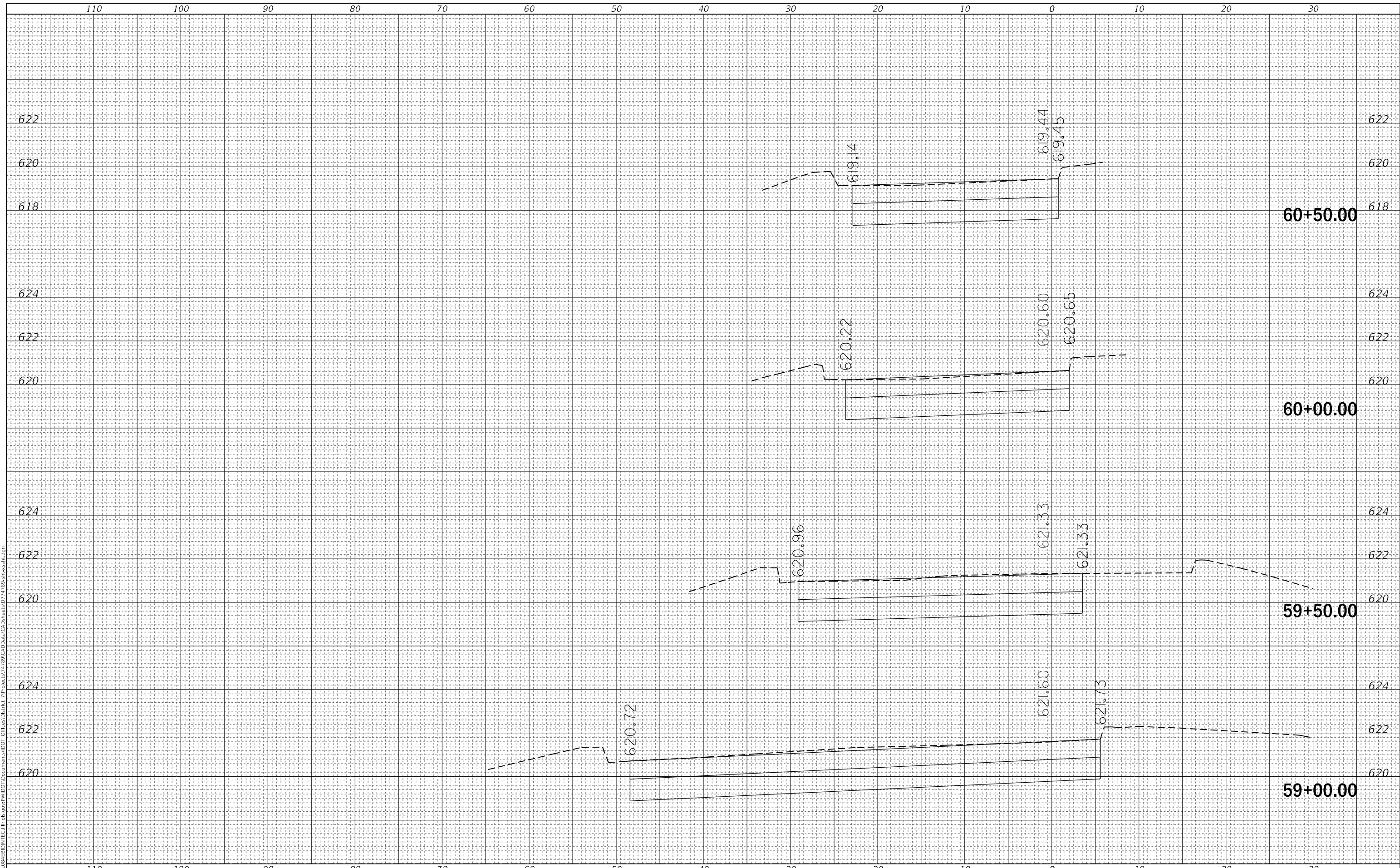
SCALE: SHEET OF SHEETS STA. 57+00.00 TO STA. 58+50.00

F.A.I. RTE.	SECTION	COUNTY	TOTAL SHEETS	SHEET NO.
57	(25-8)RA-2	EFFINGHAM	45	43
CONTRACT NO. 74789				
ILLINOIS FED. AID PROJECT				

FINAL SURVEY NO.	SURVEYED	BY	DATE
NOTE BOOK	PLOTTED		
AREAS CHECKED	TEMPLATE		
	AREAS CHECKED		

ORIGINAL SURVEY NO.	SURVEYED	BY	DATE
NOTE BOOK	PLOTTED		
AREAS CHECKED	TEMPLATE		
	AREAS CHECKED		

MODEL: Defnair  
 FILE NAME: D:\a11048\EBID\NTC\Illinois\pwp\pwwd\Documents\DOT Documents\DOT Office\District 7\Projects\74789\CAD\DATA\CAD\Sheet\07-74789-rc-cross.dgn



USER NAME = steffemk	DESIGNED -	REVISED -
	DRAWN -	REVISED -
PLOT SCALE = 10.0000 ' / in.	CHECKED -	REVISED -
PLOT DATE = 10/27/2017	DATE -	REVISED -

**STATE OF ILLINOIS  
 DEPARTMENT OF TRANSPORTATION**

**SOUTHBOUND CROSS SECTIONS**

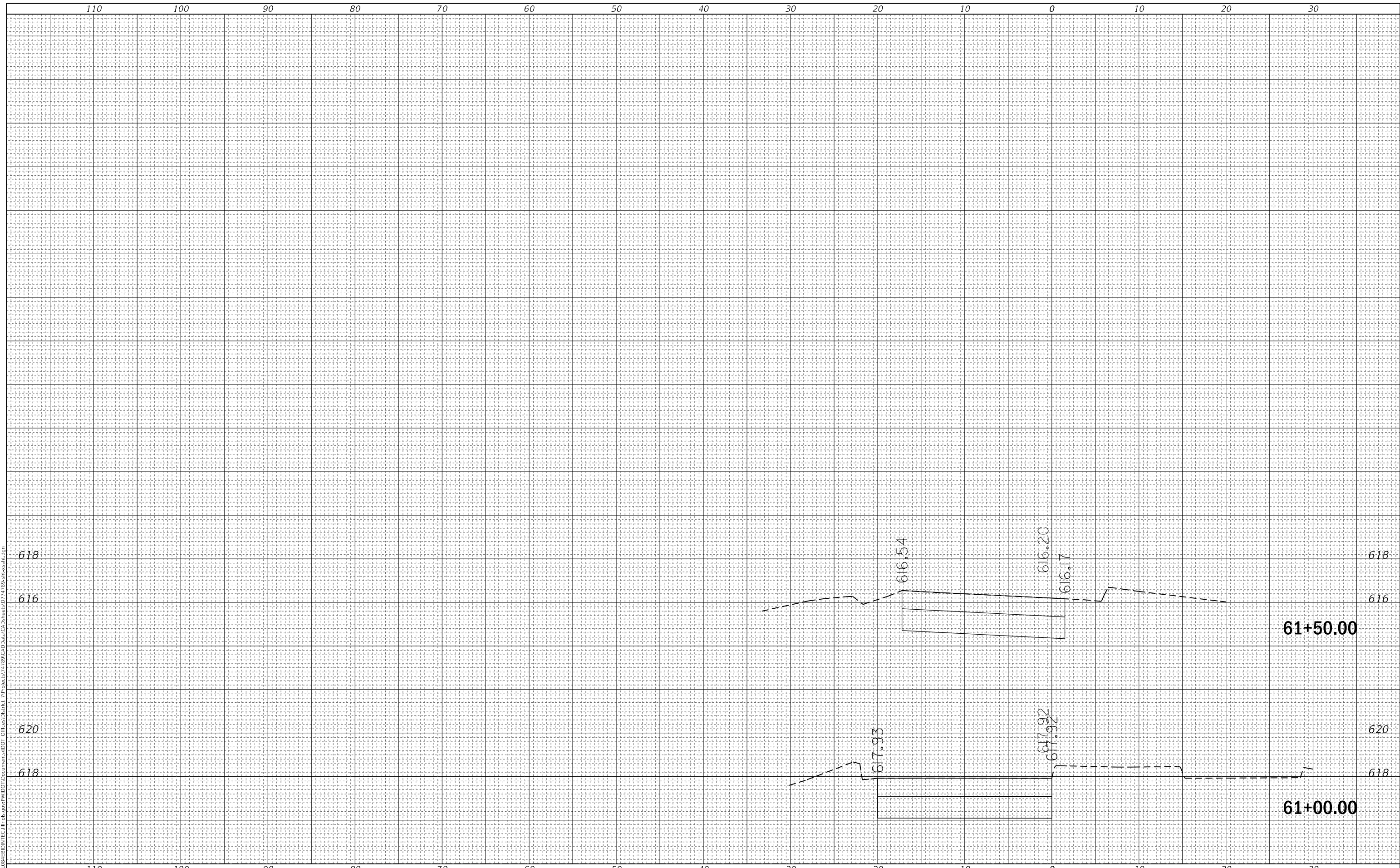
SCALE: SHEET OF SHEETS STA. 59+00.00 TO STA. 60+50.00

F.A.I. RTE.	SECTION	COUNTY	TOTAL SHEETS	SHEET NO.
57	(25-8)RA-2	EFFINGHAM	45	44
CONTRACT NO. 74789				
ILLINOIS		FED. AID PROJECT		

FINAL SURVEY NO.	SURVEYED	BY	DATE
NOTE BOOK	PLOTTED		
AREAS CHECKED	TEMPLATE		
	AREAS CHECKED		

ORIGINAL SURVEY NO.	SURVEYED	BY	DATE
NOTE BOOK	PLOTTED		
AREAS CHECKED	TEMPLATE		
	AREAS CHECKED		

MODEL: Defnair  
 FILE NAME: D:\a11048\EBID\NTC\Illinois\pwp\p\DOT\Documents\DOT Office\District 7\Projects\71789\CadData\CAD\sheet\071789-rc-cross.dgn



USER NAME = steffemk	DESIGNED -	REVISED -
	DRAWN -	REVISED -
PLOT SCALE = 10.0000 ' / in.	CHECKED -	REVISED -
PLOT DATE = 10/27/2017	DATE -	REVISED -

**STATE OF ILLINOIS  
DEPARTMENT OF TRANSPORTATION**

**SOUTHBOUND CROSS SECTIONS**

SCALE: SHEET OF SHEETS STA. 61+00.00 TO STA. 61+50.00

F.A.I. RTE.	SECTION	COUNTY	TOTAL SHEETS	SHEET NO.
57	(25-8)RA-2	EFFINGHAM	45	45
CONTRACT NO. 74789				

ILLINOIS FED. AID PROJECT