

STATE OF ILLINOIS  
DEPARTMENT OF TRANSPORTATION

F.A.P. RTE.	SECTION	COUNTY	TOTAL SHEETS	SHEET NO.
331	(12-1VBY,12-2VB)DM	JACKSON	111	1
		ILLINOIS	CONTRACT NO. 78544	

FOR INDEX OF SHEETS, SEE SHEET NO. 3  
 FOR SUMMARY OF QUANTITIES, SEE SHEET NO. 6-11  
 FOR STRUCTURAL PAVEMENT DESIGN INFORMATION, SEE SHEET NO. 13

# PROPOSED HIGHWAY PLANS

FAP ROUTE 331 (IL 13)  
 SECTION (12-1VBY,12-2VB)DM  
 PROJECT NHPP-E3YF(775)  
 BRIDGE REMOVAL AND BIKE PATH  
 JACKSON COUNTY

**TRAFFIC DATA**  
 IL 13 - 15000 WITH 8.5% TRUCKS (2015 ADT)

**TOWNSHIPS**  
 CARBONDALE TOWNSHIP  
 MURPHYSBORO TOWNSHIP

**POSTED SPEED**  
 55 MPH

**DESIGN DESIGNATION**  
 15000(15) OTHER PRINCIPAL ARTERIAL 3.89(FD-20)

**COORDINATE SYSTEM**  
 EPSG: 102671  
 NAD 1983 STATEPLANE ILLINOIS EAST FIPS 1201 FEET

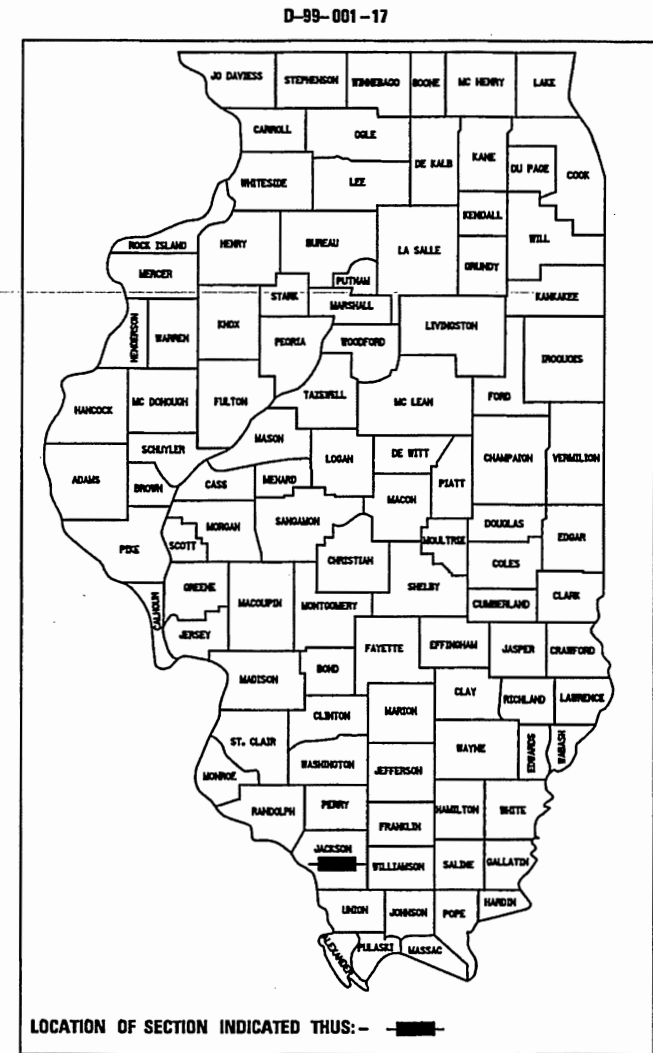
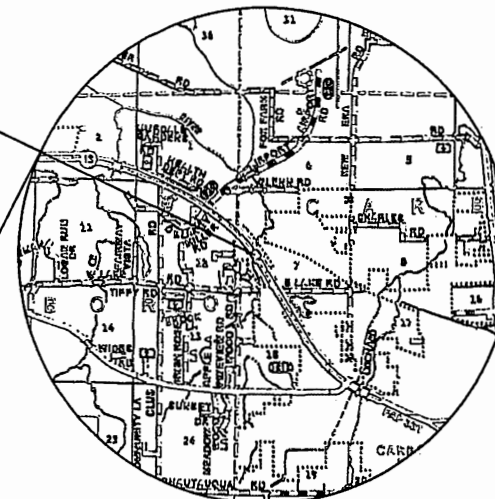
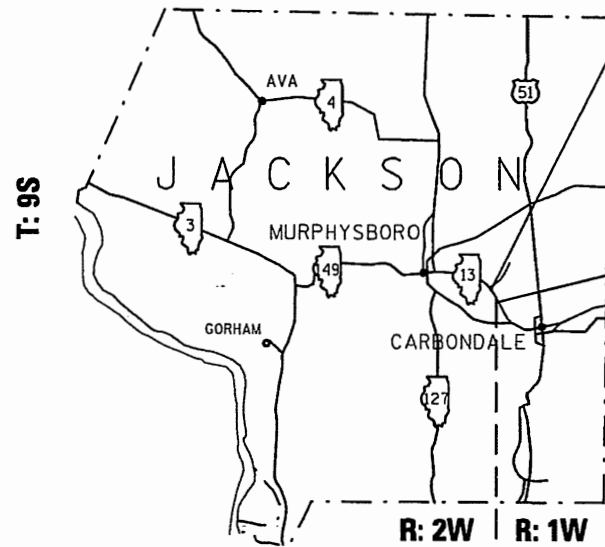
J.U.L.I.E.  
 JOINT UTILITY LOCATION INFORMATION FOR EXCAVATION  
 1-800-892-0123  
 OR 811

PROJECT ENGINEER: SUSAN POE  
 PROJECT DESIGNER: CHRIS RUSSELL

CONTRACT NO. 78544

C-99-001-17

**PROJECT LOCATION**  
 IL 13 WB STA. 161+00 TO IL 13 WB STA. 177+66  
 IL 13 EB STA. 160+88 TO IL 13 EB STA. 177+61  
 REPLACE 039-0015 & 039-0051 WITH 039-7120



STATE OF ILLINOIS  
 DEPARTMENT OF TRANSPORTATION

SUBMITTED Nov 6 2017  
Jaffrey L Keenan  
 REGION FIVE ENGINEER  
Nov 30 2017  
Mareon M. Addis, P.E.  
 ENGINEER OF DESIGN AND ENVIRONMENT  
Nov 30 2017  
Chris Russell  
 DIRECTOR OF PROGRAM DEVELOPMENT

GROSS LENGTH = 1673.00 FT. = 0.32 MILES  
 NET LENGTH = 1673.00 FT. = 0.32 MILES


PRINTED BY THE AUTHORITY  
 OF THE STATE OF ILLINOIS

MODEL: Default  
FILE NAME: \\wlb04eblon1eg.illinois.gov\pwwd01\Documents\DOT\_Offices\District\_9\Projects\78544\CAD\Drawings\78544\_shtacvr\_ssp\_index.dgn


Prepared By:

  
DISTRICT STUDIES & PLANS ENGINEER

Examined By:

  
DISTRICT LAND ACQUISITION ENGINEER

Examined By:

  
DISTRICT PROGRAM DEVELOPMENT ENGINEER

Examined By:

  
DISTRICT OPERATIONS ENGINEER

Examined By:

  
DISTRICT PROJECT IMPLEMENTATION ENGINEER

Examined By:

  
DISTRICT CONSTRUCTION ENGINEER

Examined By:

  
DISTRICT MATERIALS ENGINEER

USER NAME = harpia	DESIGNED -	REVISED -
DRAWN -	REVISED -	
PLOT SCALE = 100.0000' / in.	CHECKED -	REVISED -
PLOT DATE = 10/12/2017	DATE -	REVISED -

STATE OF ILLINOIS  
DEPARTMENT OF TRANSPORTATION

SIGNATURE SHEET

SCALE: SHEET OF SHEETS STA. TO STA.

F.A.P. RTE.	SECTION	COUNTY	TOTAL SHEETS	SHEET NO.
331	(12-1VBY,12-2VB)DM	JACKSON	111	2
CONTRACT NO. 78544				
ILLINOIS FED. AID PROJECT				

# INDEX OF SHEETS

SHEET NO	DESCRIPTION
1	COVER SHEET
2	SIGNATURE SHEET
3	INDEX OF SHEETS AND LIST OF STANDARDS
4	GENERAL NOTES
5	MIXTURES REQUIREMENTS
6-11	SUMMARY OF QUANTITIES
12	IL 13 TYPICAL SECTION
13	BIKE PATH TYPICAL AND PAVING DETAIL
14-20	SCHEDULES OF QUANTITIES
21-22	TIE POINTS
23-24	GEOPAK ELEMENTS
25-28	PLAN PROFILE
29-41	STAGE CONSTRUCTION
42	EROSION CONTROL
43	RIGHT OF WAY
44-46	STRUCTURE PLANS
47-49	LIGHTING PLANS
50	DETAILS: STEP CONSTRUCTION ON EXISTING FILL, SEEDING, BIKE PATH PAVEMENT MARKING, TEMPORARY DITCH CHECKS
51	DETAIL: LIMITS OF POROUS GRANULAR EMBANKMENT
52-59	CROSS-SECTIONS: STAGE I AND STAGE II
60-67	CROSS-SECTIONS: STAGE III
68-74	CROSS-SECTIONS: STAGE IV
75-86	CROSS-SECTIONS: STAGE V
87-111	CROSS-SECTIONS: BIKE PATH

# LIST OF STANDARDS

- 000001-06 STANDARD SYMBOLS, ABBREVIATIONS, AND PATTERNS
- 001001-02 AREAS OF REINFORCEMENT BARS
- 001006 DECIMAL OF AN INCH AND OF A FOOT
- 280001-07 TEMPORARY EROSION CONTROL SYSTEMS
- 482001-02 HMA SHOULDER ADJACENT TO FLEXIBLE PAVEMENT
- 601001-05 PIPE UNDERDRAINS
- 601101-02 CONCRETE HEADWALL FOR PIPE UNDERDRAINS
- 631031-15 TRAFFIC BARRIER TERMINAL, TYPE 6
- 701011-04 OFFRDMOVINGOP-2L2W-DAYONLY
- 701101-05 OFF-ROAD OPERATIONS, MULTILANE, 15' TO 2' FROM PAVEMENT EDGE
- 701106-02 OFF-ROAD OPERATIONS, MULTILANE, MORE THAN 15' AWAY
- 701400-09 APPROACH TO LANE CLOSURE, FREEWAY OR EXPRESSWAY
- 701416-11 LANE CLOSURE, FREEWAY OR EXPRESSWAY WITH CROSSOVER AND BARRIER
- 701422-10 LANE CLOSURE, MULTILANE, FOR SPEEDS 45 MPH TO 55 MPH
- 701801-06 SIDEWALK, CORNER OR CROSSWALK CLOSURE
- 701901-07 TRAFFIC CONTROL DEVICES
- 704001-08 TEMPORARY CONCRETE BARRIER
- 725001-01 OBJECT AND TERMINAL MARKERS
- 780001-05 TYPICAL PAVEMENT MARKINGS

MODEL: Default  
 FILE NAME: P:\IL08\BIDD\NTEC\Illinois.gov\PI\DOT\Documents\DOT Offices\District 9\Projects\78544\CADD\data\CAD\sheet\78544\_sht3.cvr\_509.pdf&xdm

USER NAME = russe#cf PLOT SCALE = 100.0000 ' / in. PLOT DATE = 11/7/2017	DESIGNED - DRAWN - CHECKED - DATE -	REVISED - REVISED - REVISED - REVISED -	<b>STATE OF ILLINOIS DEPARTMENT OF TRANSPORTATION</b>	<b>INDEX OF SHEETS AND LIST OF STANDARDS</b>	F.A.P. RTE. 331	SECTION (12-1VBY,12-2VB)DM	COUNTY JACKSON	TOTAL SHEETS 111	SHEET NO. 3	CONTRACT NO. 78544  ILLINOIS FED. AID PROJECT
			SCALE:	SHEET OF SHEETS	STA.					TO STA.

# GENERAL NOTES

FACTORS USED FOR ESTIMATING PLAN QUANTITIES ARE AS FOLLOWS AND SHALL NOT BE USED FOR THE BASIS OF FINAL QUANTITIES:

ALL HOT MIX ASPHALT	2.016 TONS/CU. YD.
ALL AGGREGATE	2.05 TONS/CU. YD.
RIPRAP	1.50 TONS/CU. YD.
EARTH	110 LBS/CU. FT.

THE THICKNESS OF HOT MIX ASPHALT MIXTURE SHOWN ON THE PLANS IS THE NOMINAL THICKNESS. DEVIATIONS FROM THE NOMINAL THICKNESS WILL BE PERMITTED WHEN SUCH DEVIATIONS OCCUR DUE TO IRREGULARITIES IN THE EXISTING SURFACE OR BASE ON WHICH THE HOT MIX ASPHALT MIXTURE IS PLACED.

IF SO DIRECTED BY THE ENGINEER, DITCHES ADJACENT TO EMBANKMENTS SHALL BE CONSTRUCTED PRIOR TO STARTING THE CONSTRUCTION OF THE EMBANKMENT FILL.

TREES SHALL BE PRESERVED THROUGHOUT THIS SECTION AS SHOWN ON THE PLANS AND AS DIRECTED BY THE ENGINEER. GENERALLY, TREES OUTSIDE THE CLEAR ZONE, OR CONSTRUCTION LIMITS, AND WHICH DO NOT INTERFERE WITH CONSTRUCTION, SHALL NOT BE DISTURBED.

THE QUANTITY OF SHORT TERM PAVEMENT MARKING SHOWN IN THE PLANS IS BASED ON ONE APPLICATION EACH FOR THE HMA SURFACE REMOVAL, BINDER COURSE, AND SURFACE COURSE

AT ALL LOCATIONS WHERE THE PROPOSED HOT MIX ASPHALT OR CONCRETE PAVEMENT JOINS AN EXISTING HOT MIX ASPHALT OR CONCRETE PAVEMENT, A FULL DEPTH SAWED JOINT SHALL BE CONSTRUCTED. THE COST OF THIS JOINT WILL BE INCLUDED IN THE COST OF THE TYPE OF PAVEMENT BEING CONSTRUCTED.

EXISTING PIPE UNDERDRAIN OUTLETS IN THE FORESLOPES OR MEDIAN SLOPES SHALL BE PRESERVED AND PROTECTED DURING CONSTRUCTION. ANY DAMAGE TO AN UNDERDRAIN OUTLET RESULTING FROM CONSTRUCTION ACTIVITY SHALL BE REPAIRED AT THE CONTRACTOR'S EXPENSE.

PRIOR TO PLACEMENT OF THE FINAL PAVEMENT MARKINGS THE RESIDENT ENGINEER SHALL CONTACT THE BUREAU OF OPERATIONS AND ARRANGE FOR INSPECTION AND APPROVAL OF THE PAVEMENT MARKING LAYOUT.

AFTER A LIFT OF HOT MIX ASPHALT HAS BEEN PLACED, THE LANE SHALL REMAIN CLOSED TO TRAFFIC UNTIL THE NEW MAT HAS COOLED TO 150 DEGREES FAHRENHEIT

THERE ARE NO AVAILABLE WASTE SITES ON THE EXISTING RIGHT OF WAY WITHIN THE PROJECT LIMITS. DISPOSAL WILL BE THE RESPONSIBILITY OF THE CONTRACTOR AND WASTE MUST BE DISPOSED OF IN ACCORDANCE WITH ARTICLE 202.03 OF THE STANDARD SPECIFICATIONS.

COMMITMENTS: NONE

MODEL: Default  
FILE NAME: P:\1108\B&E\BIDD\ITEC\Illinois.gov\FW\DOT\Documents\DOT\_Offices\Director\9\Projects\78544\CADDData\CAD\ sheets\78544\_sheets\509\_half.dgn

	USER NAME = russellcf	DESIGNED -	REVISED -	<b>STATE OF ILLINOIS DEPARTMENT OF TRANSPORTATION</b>	<b>GENERAL NOTES</b>				F.A.P. RTE.	SECTION	COUNTY	TOTAL SHEETS	SHEET NO.
		DRAWN -	REVISED -										
	PLOT SCALE = 100,0000' / in.	CHECKED -	REVISED -							(12-1VBY,12-2VB)DM	JACKSON	111	4
	PLOT DATE = 11/7/2017	DATE -	REVISED -			SCALE:	SHEET	OF	SHEETS	STA.	TO	STA.	
												ILLINOIS FED. AID PROJECT	

# MIXTURES REQUIREMENTS

LOCATIONS	HOT-MIX ASPHALT SURFACE COURSE
MIXTURE USE(S):	POLYMERIZED HOT-MIX ASPHALT SURFACE COURSE, MIX D, N90
AC/PG:	SBS PG76-22
ABR % (MAX):	SEE SPECIAL PROVISION
DESIGN AIR VOIDS:	4.0 %, 90 GYRATION DESIGN
MIXTURE COMPOSITION: (GRADATION MIXTURE)	IL-9.5MM
FRICTION AGGREGATE:	D SURFACE
MIXTURE WEIGHT	112 LBS/SQ YD/IN
QUALITY MANAGEMENT PROGRAM:	QCOA
SUBLOT SIZE	NA

LOCATIONS	HOT-MIX ASPHALT BINDER COURSE (TOP LIFT)
MIXTURE USE(S):	POLYMERIZED HOT-MIX ASPHALT BINDER COURSE, N90, IL-19.0
AC/PG:	SBS PG76-22
ABR % (MAX):	SEE SPECIAL PROVISION
DESIGN AIR VOIDS:	4.0 %, 90 GYRATION DESIGN
MIXTURE COMPOSITION: (GRADATION MIXTURE)	IL-19.0MM
FRICTION AGGREGATE:	NONE
MIXTURE WEIGHT	112 LBS/SQ YD/IN
QUALITY MANAGEMENT PROGRAM:	QCOA
SUBLOT SIZE	NA

LOCATIONS	HOT-MIX ASPHALT BINDER COURSE (LOWER LIFTS)
MIXTURE USE(S):	HOT-MIX ASPHALT BINDER COURSE, N90, IL-19.0
AC/PG:	PG64-22
ABR % (MAX):	SEE SPECIAL PROVISION
DESIGN AIR VOIDS:	4.0 %, 90 GYRATION DESIGN
MIXTURE COMPOSITION: (GRADATION MIXTURE)	IL-19.0MM
FRICTION AGGREGATE:	NONE
MIXTURE WEIGHT	112 LBS/SQ YD/IN
QUALITY MANAGEMENT PROGRAM:	QCOA
SUBLOT SIZE	NA

LOCATIONS	HOT-MIX ASPHALT SHOULDERS (TOP LIFT)
MIXTURE USE(S):	HOT-MIX ASPHALT SHOULDERS, N30, 9.5L
AC/PG:	PG64-22
ABR % (MAX):	SEE SPECIAL PROVISION
DESIGN AIR VOIDS:	4.0 %, 30 GYRATION DESIGN
MIXTURE COMPOSITION: (GRADATION MIXTURE)	IL-9.5L
FRICTION AGGREGATE:	NONE
MIXTURE WEIGHT	112 LBS/SQ YD/IN
QUALITY MANAGEMENT PROGRAM:	QCOA
SUBLOT SIZE	NA

LOCATIONS	HOT-MIX ASPHALT SHOULDERS (LOWER LIFTS)
MIXTURE USE(S):	HOT-MIX ASPHALT SHOULDERS, N30, IL-19.0L
AC/PG:	PG64-22
ABR % (MAX):	SEE SPECIAL PROVISION
DESIGN AIR VOIDS:	4.0 %, 30 GYRATION DESIGN
MIXTURE COMPOSITION: (GRADATION MIXTURE)	IL-19.0L
FRICTION AGGREGATE:	NONE
MIXTURE WEIGHT	112 LBS/SQ YD/IN
QUALITY MANAGEMENT PROGRAM:	QCOA
SUBLOT SIZE	NA

MODEL: Default  
 FILE: \\nas01c.pva\illinois\BID\NTEC\Illinois\gov\PIVDOT\Documents\DOT\_Offices\Director\9\Projects\78544\CADDData\CAD\Sheet\78544\_sbs-cr-500\_1tblx.dgn

USER NAME = russellcf	DESIGNED -	REVISED -
	DRAWN -	REVISED -
PLOT SCALE = 100.0000' / in.	CHECKED -	REVISED -
PLOT DATE = 11/7/2017	DATE -	REVISED -

**STATE OF ILLINOIS  
DEPARTMENT OF TRANSPORTATION**

**MIXTURES REQUIREMENTS**

SCALE: SHEET OF SHEETS STA. TO STA.

F.A.P. RTE.	SECTION	COUNTY	TOTAL SHEETS	SHEET NO.
331	(12-1VBY,12-2VB)DM	JACKSON	111	5
CONTRACT NO. 78544				
ILLINOIS FED. AID PROJECT				



# SUMMARY OF QUANTITIES - CONT

URBAN

COUNTY:	JACKSON		
ROUTE:	FAP 331 (IL 13)		
FUNDING:	80% FED, 20% STATE	80% FED, 20% LOCAL	80% FED, 20% LOCAL
LOCATION:			

CODE NUMBER	ITEM DESCRIPTION	UNIT	TOTAL QUANTITY	ROADWAY	BIKE PATH	LIGHTING
				0004	0028	0021
28000250	TEMPORARY EROSION CONTROL SEEDING	POUND	873	585	288	
28000305	TEMPORARY DITCH CHECKS	FOOT	120	120		
28000400	PERIMETER EROSION BARRIER	FOOT	599		599	
28000500	INLET AND PIPE PROTECTION	EACH	2	2		
31100910	SUBBASE GRANULAR MATERIAL, TYPE A 12"	SQ YD	7,825	7,825		
40600290	BITUMINOUS MATERIALS (TACK COAT)	POUND	1,797	1,797		
40600295	POLYMERIZED BITUMINOUS MATERIALS (TACK COAT)	POUND	3,594	3,594		
40701911	HOT-MIX ASPHALT PAVEMENT (FULL-DEPTH), 11 1/2"	SQ YD	4,791	4,791		
42001300	PROTECTIVE COAT	SQ YD	2,300		2,300	
42400200	PORTLAND CEMENT CONCRETE SIDEWALK 5 INCH	SQ FT	20,704		20,704	
42400800	DETECTABLE WARNINGS	SQ FT	43		43	
44000100	PAVEMENT REMOVAL	SQ YD	2,100	2,100		

12

MODEL: Default  
FILE NAME: P:\11\04618\BID\INTEG\_illinois.gov\FW\DOT\Documents\DOT\_Offices\District\_9\Projects\31854\CAD\Drawings\CAD\Sheet318544\_dba-cvr.dwg\_index.dgn

USER NAME = russellcf	DESIGNED -	REVISED -
PLOT SCALE = 100.0000' / in.	DRAWN -	REVISED -
PLOT DATE = 11/7/2017	CHECKED -	REVISED -
	DATE -	REVISED -

STATE OF ILLINOIS  
DEPARTMENT OF TRANSPORTATION

SUMMARY OF QUANTITIES

SCALE: SHEET OF SHEETS STA. TO STA.

F.A.P. RTE.	SECTION	COUNTY	TOTAL SHEETS	SHEET NO.
331	(12-1VBY,12-2VB)DM	JACKSON	111	7
CONTRACT NO. 78544			ILLINOIS FED. AID PROJECT	

# SUMMARY OF QUANTITIES - CONT

URBAN

COUNTY:	JACKSON		
ROUTE:	FAP 331 (IL 13)		
FUNDING:	80% FED, 20% STATE	80% FED, 20% LOCAL	80% FED, 20% LOCAL
LOCATION:			

CODE NUMBER	ITEM DESCRIPTION	UNIT	TOTAL QUANTITY	ROADWAY	BIKE PATH	LIGHTING
				0004	0028	0021
44001980	CONCRETE BARRIER REMOVAL	FOOT	800	800		
44004250	PAVED SHOULDER REMOVAL	SQ YD	3,478	3,478		
48203043	HOT-MIX ASPHALT SHOULDERS, 11 1/2"	SQ YD	2,644	2,644		
50100300	REMOVAL OF EXISTING STRUCTURES NO. 1	EACH	1	1		
50100400	REMOVAL OF EXISTING STRUCTURES NO. 2	EACH	1	1		
50104650	SLOPE WALL REMOVAL	SQ YD	2,668	2,668		
50105220	PIPE CULVERT REMOVAL	FOOT	500	500		
50300255	CONCRETE SUPERSTRUCTURE	CU YD	0.2		0.2	
50800205	REINFORCEMENT BARS, EPOXY COATED	POUND	91,180	50	91,130	
54003000	CONCRETE BOX CULVERTS	CU YD	399.3		399.3	
5421D018	PIPE CULVERTS, CLASS D, TYPE 1 18" (TEMPORARY)	FOOT	500	500		
59100100	GEOCOMPOSITE WALL DRAIN	SQ YD	508		508	

12

MODEL: Default  
FILE NAME: P:\VUL\BEEBID\INTEG-ILLINOIS.GOV\FWID\DOT\Documents\DOT-Office\District-9\Projects\78544\CAD\Drawings\C3\Sheet\78544\_shts-cur\_sqs\_index.dgn

USER NAME = russellcf	DESIGNED -	REVISED -
PLOT SCALE = 100.0000' / in.	DRAWN -	REVISED -
PLOT DATE = 11/7/2017	CHECKED -	REVISED -
	DATE -	REVISED -

STATE OF ILLINOIS  
DEPARTMENT OF TRANSPORTATION

SUMMARY OF QUANTITIES

SCALE: SHEET OF SHEETS STA. TO STA.

F.A.P. RTE. 331	SECTION (12-1VBY,12-2VB)DM	COUNTY JACKSON	TOTAL SHEETS 111	SHEET NO. 8
ILLINOIS FED. AID PROJECT			CONTRACT NO. 78544	



# SUMMARY OF QUANTITIES - CONT

URBAN

COUNTY:	JACKSON		
ROUTE:	FAP 331 (IL 13)		
FUNDING:	80% FED, 20% STATE	80% FED, 20% LOCAL	80% FED, 20% LOCAL
LOCATION:			

CODE NUMBER	ITEM DESCRIPTION	UNIT	TOTAL QUANTITY	ROADWAY	BIKE PATH	LIGHTING
				0004	0028	0021
60100060	CONCRETE HEADWALLS FOR PIPE DRAINS	EACH	1		1	
60108100	PIPE UNDERDRAINS 4" (SPECIAL)	FOOT	60		60	
* 63100085	TRAFFIC BARRIER TERMINAL, TYPE 6	EACH	1	1		
63200310	GUARDRAIL REMOVAL	FOOT	482	482		
66600105	FURNISHING AND ERECTING RIGHT OF WAY MARKERS	EACH	1		1	
67000400	ENGINEER'S FIELD OFFICE, TYPE A	CAL MO	18	18		
67100100	MOBILIZATION	LSUM	1	1		
70100320	TRAFFIC CONTROL AND PROTECTION, STANDARD 701422	LSUM	1	1		
70100350	TRAFFIC CONTROL AND PROTECTION, STANDARD 701101	EACH	1	1		
70100410	TRAFFIC CONTROL AND PROTECTION, STANDARD 701416	EACH	1	1		
70102640	TRAFFIC CONTROL AND PROTECTION, STANDARD 701801	LSUM	1	1		
70107004	PAVEMENT MARKING BLACKOUT TAPE, 4"	FOOT	2,407	2,407		

12 \* SPECIALTY ITEM

MODEL: Default  
FILE NAME: P:\110448\BID\INTEG Illinois.gov\FW\DOT\Documents\DOT - Office\District 9\Project\78544\CAD\Drawn\CAD\Sheet\78544\_shts-cvr-shts\_indef.dgn

USER NAME = russellcf	DESIGNED -	REVISED -
PLOT SCALE = 100.0000' / in.	DRAWN -	REVISED -
PLOT DATE = 11/7/2017	CHECKED -	REVISED -
	DATE -	REVISED -

STATE OF ILLINOIS  
DEPARTMENT OF TRANSPORTATION

SUMMARY OF QUANTITIES

SCALE: SHEET OF SHEETS STA. TO STA.

F.A.P. RTE.	SECTION	COUNTY	TOTAL SHEETS	SHEET NO.
331	(12-1VBY,12-2VB)DM	JACKSON	111	9
CONTRACT NO. 78544				
ILLINOIS FED. AID PROJECT				

# SUMMARY OF QUANTITIES - CONT

URBAN

COUNTY:	JACKSON		
ROUTE:	FAP 331 (IL 13)		
FUNDING:	80% FED, 20% STATE	80% FED, 20% LOCAL	80% FED, 20% LOCAL
LOCATION:			

CODE NUMBER	ITEM DESCRIPTION	UNIT	TOTAL QUANTITY	ROADWAY	BIKE PATH	LIGHTING
				0004	0028	0021
70300150	SHORT TERM PAVEMENT MARKING REMOVAL	SQ FT	803	803		
70300220	TEMPORARY PAVEMENT MARKING - LINE 4"	FOOT	1,358	1,358		
70400100	TEMPORARY CONCRETE BARRIER	FOOT	700	700		
70400200	RELOCATE TEMPORARY CONCRETE BARRIER	FOOT	1,700	1,700		
70600260	IMPACT ATTENUATORS, TEMPORARY (FULLY REDIRECTIVE, NARROW), TEST LEVEL 3	EACH	1	1		
70600332	IMPACT ATTENUATORS, RELOCATE (FULLY REDIRECTIVE, NARROW), TEST LEVEL 3	EACH	1	1		
* 78009004	MODIFIED URETHANE PAVEMENT MARKING - LINE 4"	FOOT	2,048	1,358	690	
* 78200011	BARRIER WALL REFLECTORS, TYPE C	EACH	344	344		
* 80400100	ELECTRIC SERVICE INSTALLATION	EACH	1			1
* 81028320	UNDERGROUND CONDUIT, PVC, 1" DIA.	FOOT	30			30
* 81200210	CONDUIT EMBEDDED IN STRUCTURE, 1" DIA., PVC	FOOT	205			205
* 81300420	JUNCTION BOX, STAINLESS STEEL, ATTACHED TO STRUCTURE, 10" X 8" X 6"	EACH	2			2

✓ \* SPECIALTY ITEM

MODEL: Default  
 FILE NAME: P:\WORK\BID\BID\ITEG\_illinois.gov\FW\DOT\Documents\DOT\_Offices\District\_9\Projects\78544\CADD\Drawings\78544\_sbs-cur\_sop\_index.dgn

USER NAME = russellcf	DESIGNED -	REVISED -
PLOT SCALE = 100.0000' / in.	DRAWN -	REVISED -
PLOT DATE = 11/7/2017	CHECKED -	REVISED -
	DATE -	REVISED -

**STATE OF ILLINOIS**  
**DEPARTMENT OF TRANSPORTATION**

SUMMARY OF QUANTITIES			
SCALE:	SHEET	OF SHEETS	STA. TO STA.

F.A.P. RTE.	SECTION	COUNTY	TOTAL SHEETS	SHEET NO.
331	(12-1VBV,12-2VB)DM	JACKSON	111	10
CONTRACT NO. 78544			ILLINOIS   FED. AID PROJECT	

# SUMMARY OF QUANTITIES - CONT

URBAN

COUNTY:	JACKSON		
ROUTE:	FAP 331 (IL 13)		
FUNDING:	80% FED, 20% STATE	80% FED, 20% LOCAL	80% FED, 20% LOCAL
LOCATION:			

CODE NUMBER	ITEM DESCRIPTION	UNIT	TOTAL QUANTITY	ROADWAY	BIKE PATH	LIGHTING
				0004	0028	0021
* 81702110	ELECTRIC CABLE IN CONDUIT, 600V (XLP-TYPE USE) 1/C NO. 10	FOOT	1,730			1,730
X0322128	MEMBRANE WATERPROOFING FOR BURIED STRUCTURES	SQ YD	351		351	
X2503100	MOWING	UNIT	17	17		
X7015005	CHANGEABLE MESSAGE SIGN	CAL DA	28	28		
X7030005	TEMPORARY PAVEMENT MARKING REMOVAL	SQ FT	453	453		
X7040125	PINNING TEMPORARY CONCRETE BARRIER	EACH	1,488	1,488		
* X8110454	CONDUIT ATTACHED TO STRUCTURE, 1" DIA., STAINLESS STEEL	FOOT	15			15
* X8211150	LUMINAIRE, LED, CEILING MOUNT, 50 WATT	EACH	9			9
* X8250505	LIGHTING CONTROLLER, SPECIAL	EACH	1			1
Z0046304	PIPE UNDERDRAINS FOR STRUCTURES 4"	FOOT	390			390
* Z0054517	ROCK FILL - FOUNDATION	TON	307		307	

\* SPECIALTY ITEM

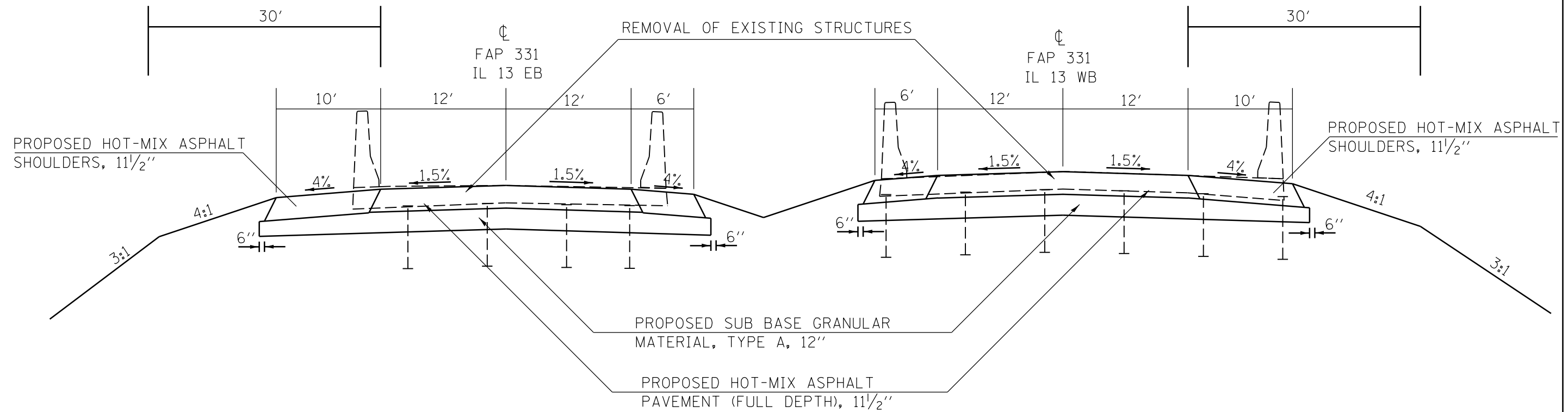
MODEL: D:\FAIR\...  
FILE NAME: P:\1108\EBID\ITEG\Illinois.gov\PIWDOT\Documents\DOT\_Offices\District\_99\Projects\78544\CADD\Drawings\Sheet\78544\_shta\_cv\_sog\_inde...  
MODEL: D:\FAIR\...  
FILE NAME: P:\1108\EBID\ITEG\Illinois.gov\PIWDOT\Documents\DOT\_Offices\District\_99\Projects\78544\CADD\Drawings\Sheet\78544\_shta\_cv\_sog\_inde...

USER NAME = russelcf	DESIGNED -	REVISED -
PLOT SCALE = 100.0000' / in.	DRAWN -	REVISED -
PLOT DATE = 11/7/2017	CHECKED -	REVISED -
	DATE -	REVISED -

STATE OF ILLINOIS  
DEPARTMENT OF TRANSPORTATION

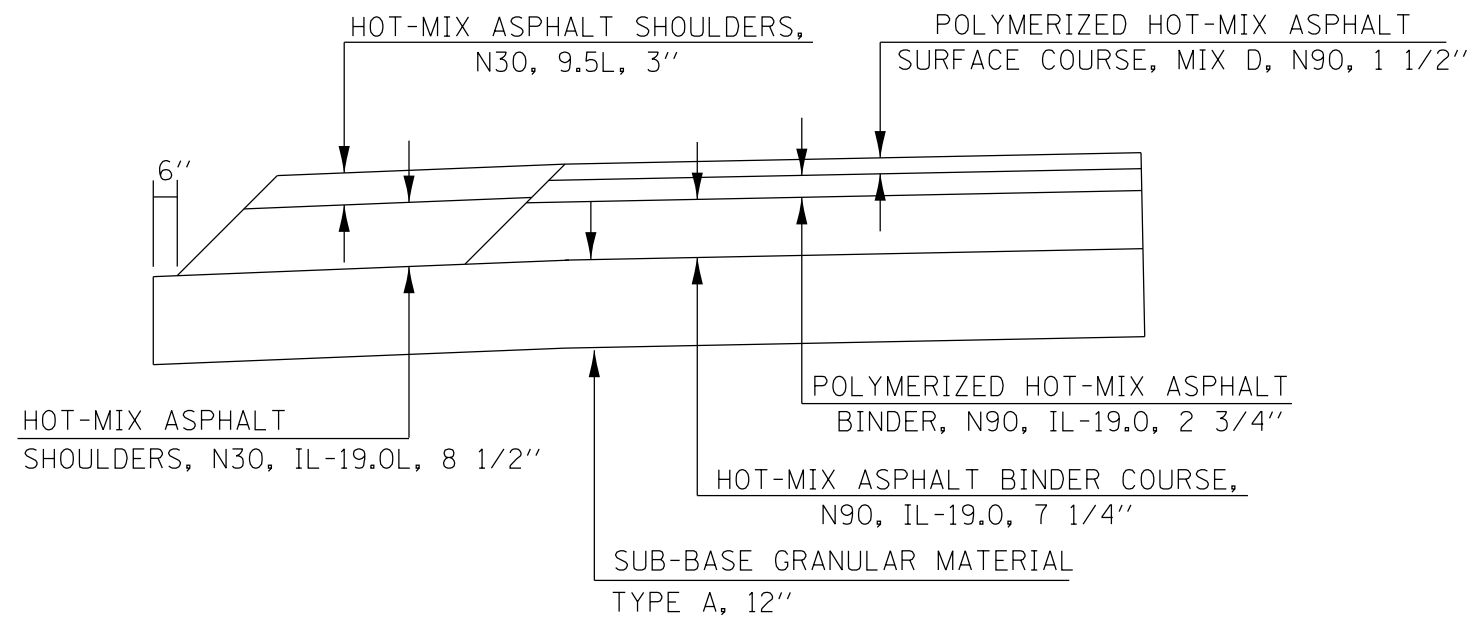
SUMMARY OF QUANTITIES			
SCALE:	SHEET	OF	SHEETS
	STA.	TO	STA.

F.A.P. RTE.	SECTION	COUNTY	TOTAL SHEETS	SHEET NO.
331	(12-1VBY,12-2VB)DM	JACKSON	111	11
CONTRACT NO. 78544				
ILLINOIS FED. AID PROJECT				



IL 13EB STA 168+30 TO STA 171+33  
 IL 13WB STA 167+79 TO STA 170+75

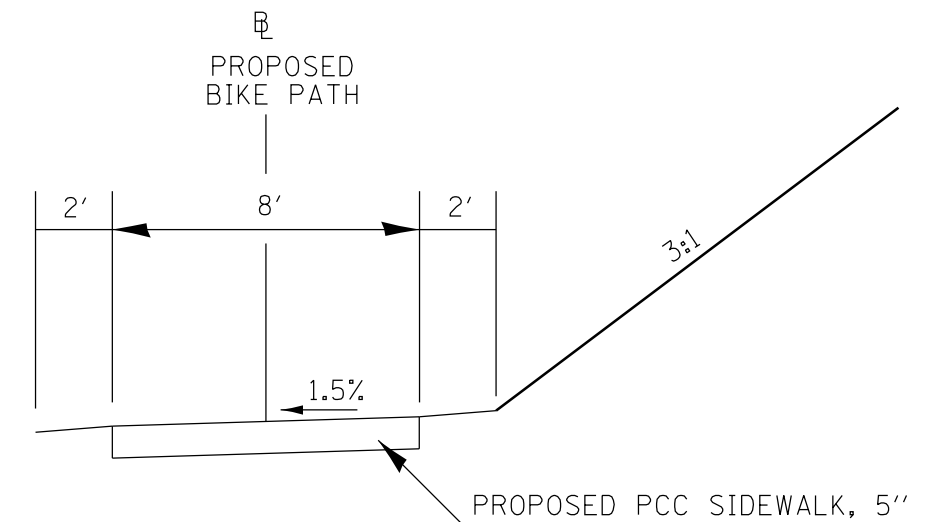
FILE NAME =	USER NAME = russe#cf	DESIGNED -	REVISED -	<b>STATE OF ILLINOIS DEPARTMENT OF TRANSPORTATION</b>	<b>TYPICALS ILLINOIS 13</b>	F.A.P. RTE.	SECTION	COUNTY	TOTAL SHEETS	SHEET NO.	
pwz\l084EBID\INTEG.illinois.gov:PWIDOT\Documents\IDOT_Offices\District 9\Projects\78544\CADData\CADs\DRAWN_shtb-4yp_sch_ties_geopakelements.dgn		CHECKED -	REVISED -			331	(12-1VBY,12-2VB)DM	JACKSON	111	12	
Default	PLOT SCALE = 10.0000 ' / in.	DATE -	REVISED -			CONTRACT NO. 78544					
	PLOT DATE = 11/7/2017					ILLINOIS FED. AID PROJECT					



PAVING DETAIL  
FULL-DEPTH PAVEMENT

\* FOR INFORMATION ONLY - NOT PAY ITEMS  
SEE MIX DESIGN TABLES FOR MORE INFORMATION

STRUCTURAL DESIGN TRAFFIC:	Year	2028
PV = 15,620	SU = 855	MU = 595
ROAD/STREET CLASSIFICATION:	Class	I
PERCENT OF STRUCTURAL DESIGN TRAFFIC IN DESIGN LANE:		
P = 32%	S = 45%	M = 45%
TRAFFIC FACTOR:	Actual TF = 3.62	AC Type =
	Minimum TF = 3.56	
PG GRADE:	Binder = PG64-22	Surface = PG76-22
SUBGRADE SUPPORT RATING:		
SSR = POOR	(Sta. _____ to _____)	
SSR =	(Sta. _____ to _____)	



FILE NAME =	USER NAME = russellcf	DESIGNED -	REVISED -
p:\11\084EBIDINTEG.illinois.gov\PIDOT\Documents\DOT Offices\District 9\Projects\78544\Drawings\CADsheets\78544.shtb-tp.sch.dwg		DRAWN -	REVISED -
Default	PLOT SCALE = 10.0000 / in.	CHECKED -	REVISED -
	PLOT DATE = 11/7/2017	DATE -	REVISED -

STATE OF ILLINOIS  
DEPARTMENT OF TRANSPORTATION

TYPICALS  
PAVING DETAIL AND BIKE PATH

SCALE: SHEET OF SHEETS STA. TO STA.

F.A.P. RTE.	SECTION	COUNTY	TOTAL SHEETS	SHEET NO.
331	(12-1VBY,12-2VB/DM	JACKSON	111	13
CONTRACT NO. 78544				
ILLINOIS FED. AID PROJECT				

# REMOVAL SCHEDULE

LOCATION STATION TO STATION				LENGTH ( INFORMATION ONLY)	PAVED SHOULDER REMOVAL	PAVEMENT REMOVAL	GUARDRAIL REMOVAL	REMARKS
IL 13 EASTBOUND AND WESTBOUND				FOOT	SQ YD	SQ YD	FOOT	
<b>STAGE 1</b>								
WB	161+00	TO	166+82	582	388			IL 13 WB, 6' SHOULDER REMOVAL
WB	171+71	TO	177+66	595	397			IL 13 WB, 6' SHOULDER REMOVAL
EB	160+88	TO	166+90	602	401			IL 13 EB, 6' SHOULDER REMOVAL
EB	171+33	TO	177+61	628	419			IL 13 EB, 6' SHOULDER REMOVAL
<b>STAGE 1 SUBTOTAL</b>					<b>1605</b>			
<b>STAGE 2</b>								
WB	162+65	TO	167+84	519	577			IL 13 WB, 10' SHOULDER REMOVAL
WB	170+16	TO	172+80	264	293			IL 13 WB, 10' SHOULDER REMOVAL
<b>STAGE 2 SUBTOTAL</b>					<b>870</b>			
<b>STAGE 3</b>								
EB	168+30	TO	168+60	30		112		IL 13 EB, DRIVING AND PASSING LANE REMOVAL •
EB	168+30	TO	168+84	54				
EB	170+95	TO	171+33	38		133		IL 13 EB, DRIVING AND PASSING LANE REMOVAL •
EB	170+71	TO	171+33	62				
EB	165+00	TO	168+90	390	433			IL 13 EB, 10' SHOULDER REMOVAL
EB	171+05	TO	175+05	400	444			IL 13 EB, 10' SHOULDER REMOVAL
EB	168+30	TO	168+53	23	15			IL 13 EB, 6' SHOULDER REMOVAL
EB	170+66	TO	171+33	67	45			IL 13 EB, 6' SHOULDER REMOVAL
EB	170+50	TO	171+82	132			132	IL 13 EB, GUARDRAIL REMOVAL
EB	170+84	TO	172+19	135			135	IL 13 EB, GUARDRAIL REMOVAL
<b>STAGE 3 SUBTOTAL</b>					<b>938</b>	<b>245</b>	<b>267</b>	

\*REMOVAL IS CALCULATED TO THE SKEW OF THE STRUCTURE

MODEL: Default  
 FILE: \\nas01c.pva\ill08a\EBID\NTEC\Illinois\gov\PI\DOT\Documents\DOT\_Offices\Director\_9\Projects\78544\CADDData\CAD\pieces\78544\_smb\rip\_sch\_Hdr\_gposak\elements.dgn

USER NAME = russe#cf	DESIGNED -	REVISED -	<b>STATE OF ILLINOIS DEPARTMENT OF TRANSPORTATION</b>	<b>REMOVAL SCHEDULE</b>	F.A.P. RTE. 331	SECTION (12-1VBY,12-2VB)DM	COUNTY JACKSON	TOTAL SHEETS 111	SHEET NO. 14		
PLOT SCALE = 100.0000 ' / in.	CHECKED -	REVISED -			CONTRACT NO. 78544						
PLOT DATE = 11/7/2017	DATE -	REVISED -			SCALE:		SHEET OF SHEETS STA. TO STA.				
ILLINOIS FED. AID PROJECT											

## REMOVAL SCHEDULE - CONTINUED -

LOCATION STATION TO STATION				LENGTH ( INFORMATION ONLY)	PAVED SHOULDER REMOVAL	PAVEMENT REMOVAL	GUARDRAIL REMOVAL	REMARKS
IL 13 EASTBOUND AND WESTBOUND				FOOT	SQ YD	SQ YD	FOOT	
<b>STAGE 4</b>								
WB	167+79	TO	168+14	35		125		IL 13 WB, DRIVING AND PASSING LANE REMOVAL •
WB	167+79	TO	168+38	59				
WB	170+41	TO	170+75	34		123		IL 13 WB, DRIVING AND PASSING LANE REMOVAL •
WB	170+17	TO	170+75	58				
WB	167+79	TO	168+45	66	44			IL 13 WB, 6' SHOULDER REMOVAL
WB	170+42	TO	170+75	33	22			IL 13 WB, 6' SHOULDER REMOVAL
WB	166+89	TO	167+91	102			102	IL 13 WB, GUARDRAIL REMOVAL
WB	167+19	TO	168+32	113			113	IL 13 WB, GUARDRAIL REMOVAL
<b>STAGE 4 SUBTOTAL</b>					<b>66</b>	<b>248</b>	<b>215</b>	
<b>STAGE 5</b>								
EB	161+59	TO	165+93	434		802		CROSSOVER 1 REMOVAL EB STATIONING (SEE STAGING SHEETS)
WB	161+99	TO	165+68	369				
EB	172+34	TO	176+65	431		804		CROSSOVER 2 REMOVAL EB STATIONING (SEE STAGING SHEETS)
WB	172+73	TO	176+54	381				
<b>STAGE 5 SUBTOTAL</b>						<b>1607</b>		
<b>TOTAL</b>					<b>3478</b>	<b>2100</b>	<b>482</b>	

\*REMOVAL IS CALCULATED TO THE SKEW OF THE STRUCTURE

MODEL: Default  
 FILE: \\nas01c.pva\illinois\B&E\BIDD\ITEC\Illinois\gov\PI\DOT\Documents\DOT\_Offices\Director\9\Projects\78544\CADDData\CAD\pieces\78544\_smb\rip\_sch\_hdr\_gposakalelements.dgn

USER NAME = russe#cf	DESIGNED -	REVISED -
	DRAWN -	REVISED -
PLOT SCALE = 100.0000 ' / in.	CHECKED -	REVISED -
PLOT DATE = 11/7/2017	DATE -	REVISED -

**STATE OF ILLINOIS  
DEPARTMENT OF TRANSPORTATION**

**REMOVAL SCHEDULE -CONTINUED-**

SCALE: SHEET OF SHEETS STA. TO STA.

F.A.P. RTE.	SECTION	COUNTY	TOTAL SHEETS	SHEET NO.
331	(12-1VBY,12-2VB)DM	JACKSON	111	15
			CONTRACT NO. 78544	
		ILLINOIS FED. AID PROJECT		

## PAVEMENT AND SHOULDER SCHEDULE

LOCATION STATION TO STATION				LENGTH (INFORMATION ONLY)	SUBBASE GRANULAR MATERIAL, TYPE A 12"	HOT-MIX ASPHALT PAVEMENT (FULL-DEPTH), 11 1/2"	HOT-MIX ASPHALT SHOULDERS, 11 1/2"	BITUMINOUS MATERIALS (TACK COAT)	POLYMERIZED BITUMINOUS MATERIALS (TACK COAT)	REMARKS
IL 13 EASTBOUND AND WESTBOUND				FOOT	SQ YD	SQ YD	SQ YD	POUND	POUND	
<b>STAGE 1</b>										
EB	160+88	TO	166+90	602	1698	1578		383	766	CROSSOVER 1 EB STATIONING (SEE STAGING SHEETS)
WB	161+00	TO	166+82	582						CROSSOVER 1 WB STATIONING (SEE STAGING SHEETS)
EB	171+33	TO	177+61	628	1740	1615		392	784	CROSSOVER 2 EB STATIONING (SEE STAGING SHEETS)
WB	171+71	TO	177+66	595						CROSSOVER 2 WB STATIONING (SEE STAGING SHEETS)
<b>STAGE 1 SUBTOTAL</b>					<b>3438</b>	<b>3193</b>		<b>775</b>	<b>1550</b>	
<b>STAGE 2</b>										
WB	162+65	TO	167+84	519	606		577	143	286	IL 13 WB, 10' SHOULDER
WB	170+16	TO	172+80	264	308		293	73	146	IL 13 WB, 10' SHOULDER
<b>STAGE 2 SUBTOTAL</b>					<b>914</b>		<b>870</b>	<b>216</b>	<b>432</b>	
<b>STAGE 3</b>										
EB	168+30	TO	171+33	303	808	808		182	364	IL 13 EB, DRIVING AND PASSING LANES
EB	165+00	TO	175+05	1005	1173		1117	277	554	IL 13 EB, 10' SHOULDER
EB	168+30	TO	171+33	303	219		202	53	106	IL 13 EB, 6' SHOULDER
<b>STAGE 3 SUBTOTAL</b>					<b>2199</b>	<b>808</b>	<b>1319</b>	<b>512</b>	<b>1024</b>	
<b>STAGE 4</b>										
WB	167+79	TO	170+75	296	789	789		178	356	IL 13 WB, DRIVING AND PASSING LANES
WB	167+84	TO	170+16	232	271		258	64	128	IL 13 WB, 10' SHOULDER
WB	167+79	TO	170+75	296	214		197	52	104	IL 13 WB, 6' SHOULDER
<b>STAGE 4 SUBTOTAL</b>					<b>1274</b>	<b>789</b>	<b>455</b>	<b>294</b>	<b>588</b>	
<b>TOTAL</b>					<b>7825</b>	<b>4791</b>	<b>2644</b>	<b>1797</b>	<b>3594</b>	

MODEL: Default  
 FILE: \\hpc-pw01\pub\B&E\BIDD\ITEC\Illinois\gov\PIWDOT\Documents\10DOT\_Offices\Director\9\Projects\78544\CADD\Drawings\78544\_snb\pav\_sch\_hdr\_0903akalelements.dgn

USER NAME = russe#cf	DESIGNED -	REVISED -
	DRAWN -	REVISED -
PLOT SCALE = 100.0000' / in.	CHECKED -	REVISED -
PLOT DATE = 11/7/2017	DATE -	REVISED -

**STATE OF ILLINOIS  
DEPARTMENT OF TRANSPORTATION**

**PAVEMENT AND SHOULDER SCHEDULE**

SCALE: SHEET OF SHEETS STA. TO STA.

F.A.P. RTE.	SECTION	COUNTY	TOTAL SHEETS	SHEET NO.
331	(12-1VBV,12-2VB)DM	JACKSON	111	16
CONTRACT NO. 78544				
ILLINOIS		FED. AID PROJECT		



# PAVEMENT MARKING SCHEDULE

LOCATION STATION TO STATION	LENGTH ( INFORMATION ONLY)	MODIFIED URETHANE PAVEMENT MARKING				PAVEMENT MARKING BLACKOUT TAPE, 4"	REMARKS	
		LINE 4"						
		WHITE		YELLOW				
		SOLID	SKIP-DASH	SOLID	SKIP-DASH			
		FOOT	FOOT	FOOT	FOOT	FOOT		
<b>IL 13 EASTBOUND</b>								
EB	160+88 TO 166+90	602				602	CROSSOVER 1, INSIDE EOP	
EB	171+33 TO 177+61	628				628	CROSSOVER 2, INSIDE EOP	
EB	168+30 TO 171+33	303			303		NEW PAVEMENT, INSIDE EOP	
EB	168+30 TO 171+33	303	303				NEW PAVEMENT, OUTSIDE EOP	
EB	168+30 TO 171+33	303		80			NEW PAVEMENT, CENTER-LINE SKIP-DASH	
<b>IL 13 WESTBOUND</b>								
WB	161+00 TO 166+82	582				582	CROSSOVER 1, INSIDE EOP	
WB	171+71 TO 177+66	595				595	CROSSOVER 2, INSIDE EOP	
WB	167+79 TO 170+75	296			296		NEW PAVEMENT, INSIDE EOP	
WB	167+79 TO 170+75	296	296				NEW PAVEMENT, OUTSIDE EOP	
WB	167+79 TO 170+75	296		80			NEW PAVEMENT, CENTER-LINE, SKIP-DASH	
<b>BIKE PATH</b>								
	0+00 TO 27+55	2755				690	BIKE PATH, CENTER-LINE, SKIP DASH	
<b>SUBTOTAL</b>			599	160	599	690	2407	
			759		1289			
<b>TOTAL</b>			2048				2407	

MODEL: Default  
 FILE: \\u0008\BEBID\NTEC\Illinois.gov\PIWDOT\Documents\DOT\_Offices\Director\Projects\78544\CADD\Drawings\78544\_smb\jrp\_sch\_hdr\_gposak\elements.dgn

USER NAME = russe#cf	DESIGNED -	REVISED -
	DRAWN -	REVISED -
PLOT SCALE = 100.0000' / in.	CHECKED -	REVISED -
PLOT DATE = 11/7/2017	DATE -	REVISED -

**STATE OF ILLINOIS  
DEPARTMENT OF TRANSPORTATION**

**PAVEMENT MARKING SCHEDULE**

SCALE:      SHEET      OF      SHEETS      STA.      TO      STA.

F.A.P. RTE.	SECTION	COUNTY	TOTAL SHEETS	SHEET NO.
331	(12-1VBY,12-2VB)DM	JACKSON	111	17
CONTRACT NO. 78544				
ILLINOIS   FED. AID PROJECT				

# EARTHWORK SCHEDULE

LOCATION STATION TO STATION				LENGTH ( INFORMATION ONLY)	EARTH EXCAVATION	EXCAVATION TO BE USED IN EMBANKMENT ADJUSTED FOR SHRINKAGE	EMBANKMENT	EARTHWORK BALANCE WASTE (+) OR SHORTAGE (-)	REMARKS	
IL 13 EASTBOUND AND WESTBOUND				FOOT	CU YD	CU YD	CU YD	CU YD		
<b>STAGE 1</b>										
WB	161+00	TO	167+05	605	684	513	74	439	CROSSOVER 1 AND 6' SHOULDER, WB STATIONING	
WB	171+50	TO	177+81	631	658	494	74	420	CROSSOVER 2 AND 6' SHOULDER, WB STATIONING	
<b>STAGE 2</b>										
WB	162+65	TO	167+84	519	262	197	0	197	WB 10' SHOULDER	
WB	170+16	TO	172+80	264	137	103	0	103	WB 10' SHOULDER	
<b>STAGE 3</b>										
EB	165+00	TO	175+05	1005	1141	856	10496	-9640	EB PAVEMENT AND SHOULDERS, BOX CULVERT	
<b>STAGE 4</b>										
WB	167+79	TO	170+75	296	357	268	11743	-11475	WB PAVEMENT AND SHOULDERS, BOX CULVERT	
<b>STAGE 5</b>										
WB	161+72	TO	166+08	436	107	80	310	-230	CROSSOVER 1 REMOVAL, WB STATIONING	
WB	172+54	TO	176+83	429	140	105	264	-159	CROSSOVER 2 REMOVAL, WB STATIONING	
<b>BIKE PATH</b>										
	0+00	TO	6+00	600	38	29	99	-70	OMITTING STA 6+25 TO STA 8+00-BOX CULVERT	
	8+25	TO	27+55	1930	78	59	1177	-1118	OMITTING STA 6+25 TO STA 8+00-BOX CULVERT	
<b>TOTAL</b>						3602	2704	24237	-21533	

25% SHRINKAGE FACTOR FOR EARTH EXCAVATION

# BIKE PATH SCHEDULE

LOCATION STATION TO STATION			LENGTH ( INFORMATION ONLY)	PORTLAND CEMENT CONCRETE SIDEWALK 5 INCH	PROTECTIVE COAT	REMARKS
<b>BIKE PATH</b>			FOOT	SQ FT	SQ YD	
0+00	TO	6+37	637	5096	566	BIKE PATH BEFORE BOX CULVERT SECTION
8+04	TO	27+55	1951	15608	1734	BIKE PATH AFTER BOX CULVERT SECTION
<b>TOTAL</b>					20704	2300

MODEL: Default  
 FILE: \\nas0101\B&E\BIDD\ITEC\Illinois\gov\PIWDOT\Documents\DOT\_Offices\Director\Projects\78544\CADDData\CAD\Sheet\78544\_snb.tbl.sch.tbx\_gspak\elements.dgn

USER NAME = russellcf	DESIGNED -	REVISED -
	DRAWN -	REVISED -
PLOT SCALE = 100.0000' / in.	CHECKED -	REVISED -
PLOT DATE = 11/7/2017	DATE -	REVISED -

**STATE OF ILLINOIS  
DEPARTMENT OF TRANSPORTATION**

**EARTHWORK SCHEDULE AND BIKE PATH SCHEDULE**

SCALE: SHEET OF SHEETS STA. TO STA.

F.A.P. RTE.	SECTION	COUNTY	TOTAL SHEETS	SHEET NO.
331	(12-1VBV,12-2VB)DM	JACKSON	111	18
CONTRACT NO. 78544				
ILLINOIS FED. AID PROJECT				

## SEEDING SCHEDULE

LOCATION STATION TO STATION			LENGTH ( INFORMATION ONLY)	SEEDING, CLASS 1B	SEEDING, CLASS 7	MULCH, METHOD 2	NITROGEN FERTILIZER NUTRIENT	PHOSPHORUS FERTILIZER NUTRIENT	POTASSIUM FERTILIZER NUTRIENT	AGRICULTURAL GROUND LIMESTONE	TEMPORARY EROSION CONTROL SEEDING	REMARKS
			FOOT	ACRE	ACRE	ACRE	POUND	POUND	POUND	TON	POUND	
<b>IL 13 EASTBOUND</b>												
168+30	TO	171+33	303	0.54	0.54	1.08	49	49	49	1.08	162	LEFT
<b>IL 13 WESTBOUND</b>												
160+82	TO	177+85	1703	0.85	0.85	1.70	77	77	77	1.70	255	MEDIAN
167+79	TO	170+75	296	0.56	0.56	1.12	51	51	51	1.12	168	RIGHT
<b>BIKE PATH</b>												
0+00	TO	5+25	525	0.14	0.14	0.28	13	13	13	0.28	42	
9+75	TO	27+55	1780	0.82	0.82	1.64	74	74	74	1.64	246	
<b>TOTAL</b>					<b>2.91</b>	<b>2.91</b>	<b>5.82</b>	<b>264</b>	<b>264</b>	<b>264</b>	<b>5.82</b>	<b>873</b>

MODEL: Default  
 FILE: \\nas0101\B&E\BID\NTEC\Illinois\gov\PI\DOT\Documents\DOT\_Offices\Director\Projects\78544\CADD\data\CAD\sheet\78544\_smb.tbl;sch\_hdr\_gposakalelements.dgn

USER NAME = russellcf	DESIGNED -	REVISED -
	DRAWN -	REVISED -
PLOT SCALE = 100,0000 ' / in.	CHECKED -	REVISED -
PLOT DATE = 11/7/2017	DATE -	REVISED -

**STATE OF ILLINOIS  
DEPARTMENT OF TRANSPORTATION**

**SEEDING SCHEDULE**

SCALE:      SHEET      OF      SHEETS      STA.      TO      STA.

F.A.P. RTE.	SECTION	COUNTY	TOTAL SHEETS	SHEET NO.
331	(12-1VBY,12-2VB)DM	JACKSON	111	19
CONTRACT NO. 78544				
ILLINOIS		FED. AID PROJECT		

# EROSION CONTROL SCHEDULE

LOCATION STATION TO STATION			LENGTH ( INFORMATION ONLY)	PERIMETER EROSION BARRIER	INLET AND PIPE PROTECTION	EROSION CONTROL BLANKET	TEMPORARY DITCH CHECKS	REMARKS
			FOOT	FOOT	EACH	SQ YD	FOOT	
<b>IL 13 EASTBOUND</b>								
168+30	TO	171+33	303	303				LEFT
<b>IL 13 WESTBOUND</b>								
167+79	TO	170+75	296	296				RIGHT
161+00	TO	177+75	1675			1489		MEDIAN, 8FT WIDE BLANKET
161+00					1			MEDIAN
177+79					1			MEDIAN
162+50							10	MEDIAN
164+00							10	MEDIAN
165+50							10	MEDIAN
167+00							10	MEDIAN
168+50							10	MEDIAN
170+00							10	MEDIAN
172+50							10	MEDIAN
173+50							10	MEDIAN
174+50							10	MEDIAN
175+50							10	MEDIAN
176+50							10	MEDIAN
177+50							10	MEDIAN
<b>TOTAL</b>								
				599	2	1489	120	

MODEL: Default  
 FILE NAME: P:\IL13\B&E\BIDD\ITEC\Illinois.gov\RW\DOT\Documents\DOT\_Offices\Director\_9\Projects\78544\CADDData\CAD\Sheet\78544\_shtb2.rvt\_sch\_Hdr\_gespakelements.dgn

USER NAME = russe#cf	DESIGNED -	REVISED -
	DRAWN -	REVISED -
PLOT SCALE = 100.0000 ' / in.	CHECKED -	REVISED -
PLOT DATE = 11/7/2017	DATE -	REVISED -

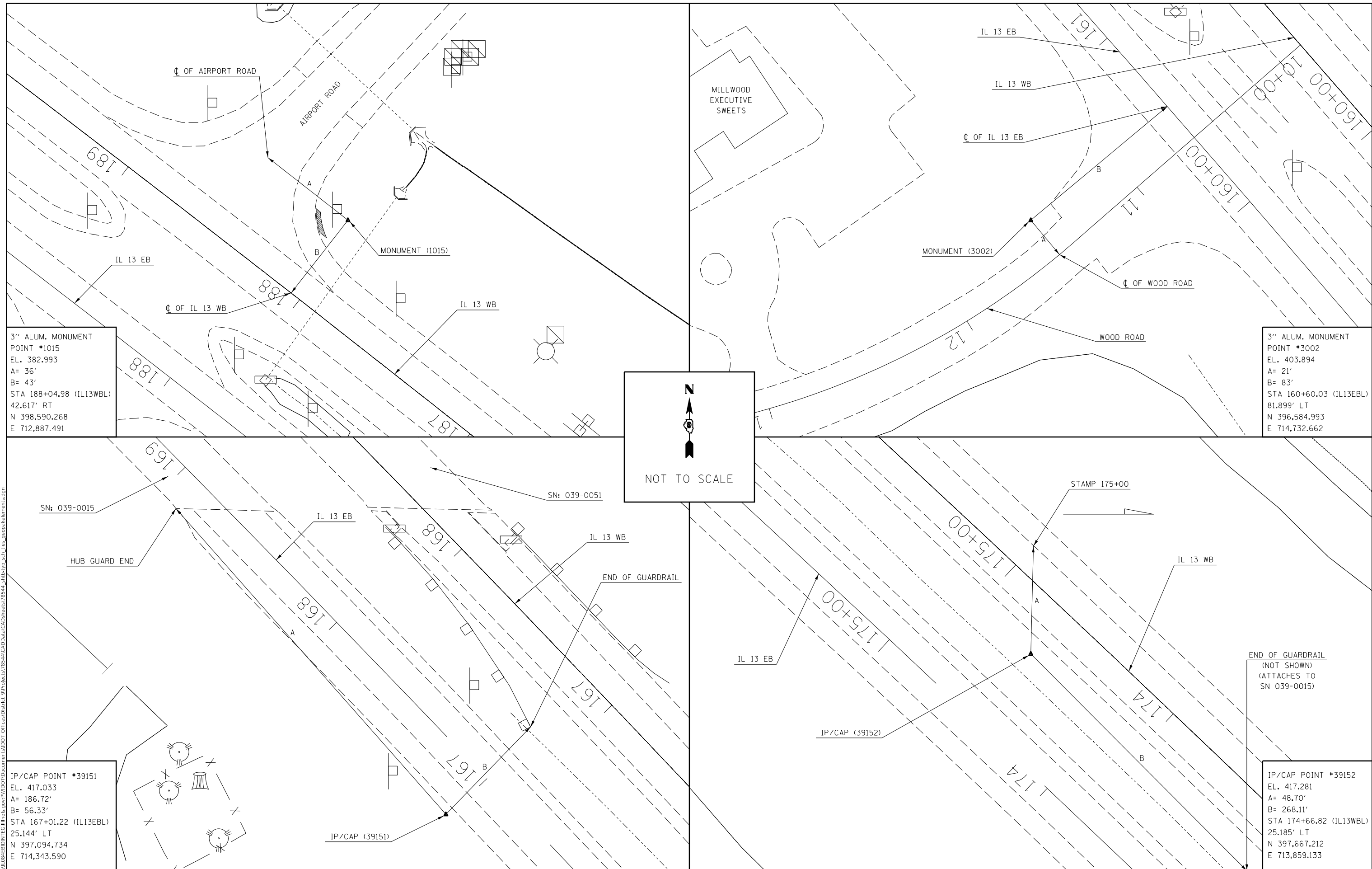
**STATE OF ILLINOIS  
DEPARTMENT OF TRANSPORTATION**

**EROSION CONTROL SCHEDULE**

SCALE: SHEET OF SHEETS STA. TO STA.

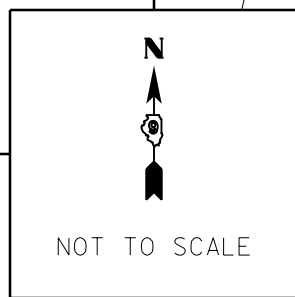
F.A.P. RTE.	SECTION	COUNTY	TOTAL SHEETS	SHEET NO.
331	(12-1VBY,12-2VB)DM	JACKSON	111	20
CONTRACT NO. 78544				
ILLINOIS		FED. AID PROJECT		

MODEL: Default  
 FILE: \\nas01.cpe.illinois.gov\pww\DOT\Documents\DOT Office\Director\Projects\78544\CADD\Drawings\78544\_snb\rip\_sch\rip\_geospatial\elements.dgn



3" ALUM. MONUMENT  
 POINT #1015  
 EL. 382.993  
 A= 36'  
 B= 43'  
 STA 188+04.98 (IL13WBL)  
 42.617' RT  
 N 398,590.268  
 E 712,887.491

3" ALUM. MONUMENT  
 POINT #3002  
 EL. 403.894  
 A= 21'  
 B= 83'  
 STA 160+60.03 (IL13EBL)  
 81.899' LT  
 N 396,584.993  
 E 714,732.662



IP/CAP POINT #39151  
 EL. 417.033  
 A= 186.72'  
 B= 56.33'  
 STA 167+01.22 (IL13EBL)  
 25.144' LT  
 N 397,094.734  
 E 714,343.590

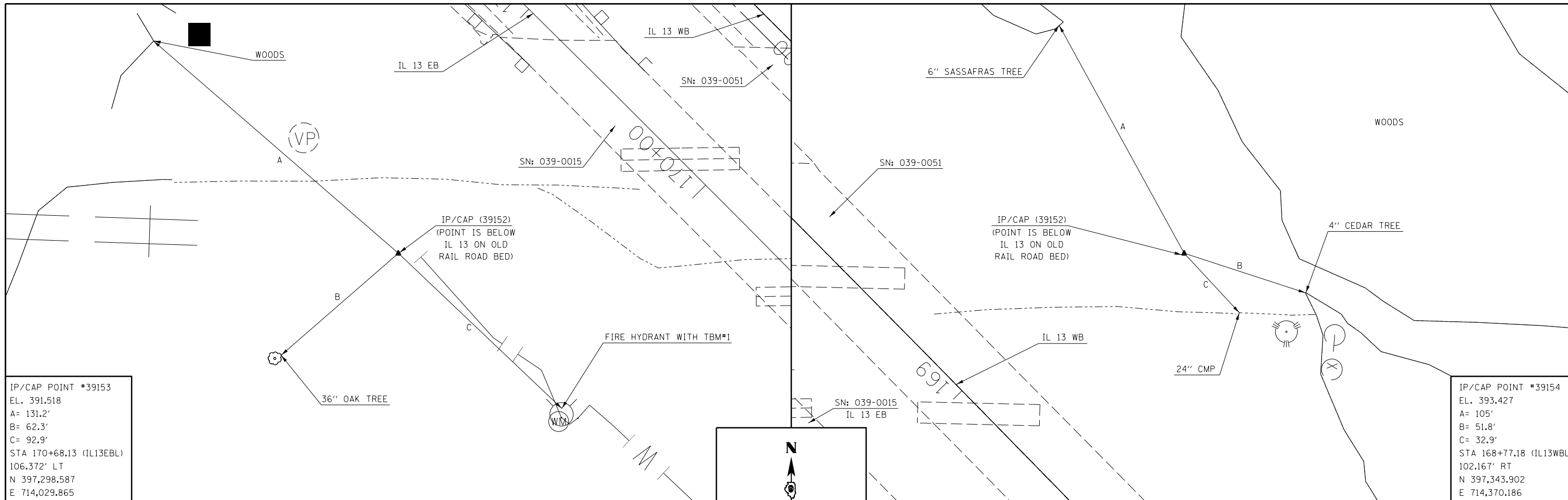
IP/CAP POINT #39152  
 EL. 417.281  
 A= 48.70'  
 B= 268.11'  
 STA 174+66.82 (IL13WBL)  
 25.185' LT  
 N 397,667.212  
 E 713,859.133

USER NAME = russellcf	DESIGNED -	REVISED -
DRAWN -	REVISED -	
PLOT SCALE = 40.0000 "/td> <td>CHECKED -</td> <td>REVISED -</td>	CHECKED -	REVISED -
PLOT DATE = 11/7/2017	DATE -	REVISED -

**STATE OF ILLINOIS**  
**DEPARTMENT OF TRANSPORTATION**

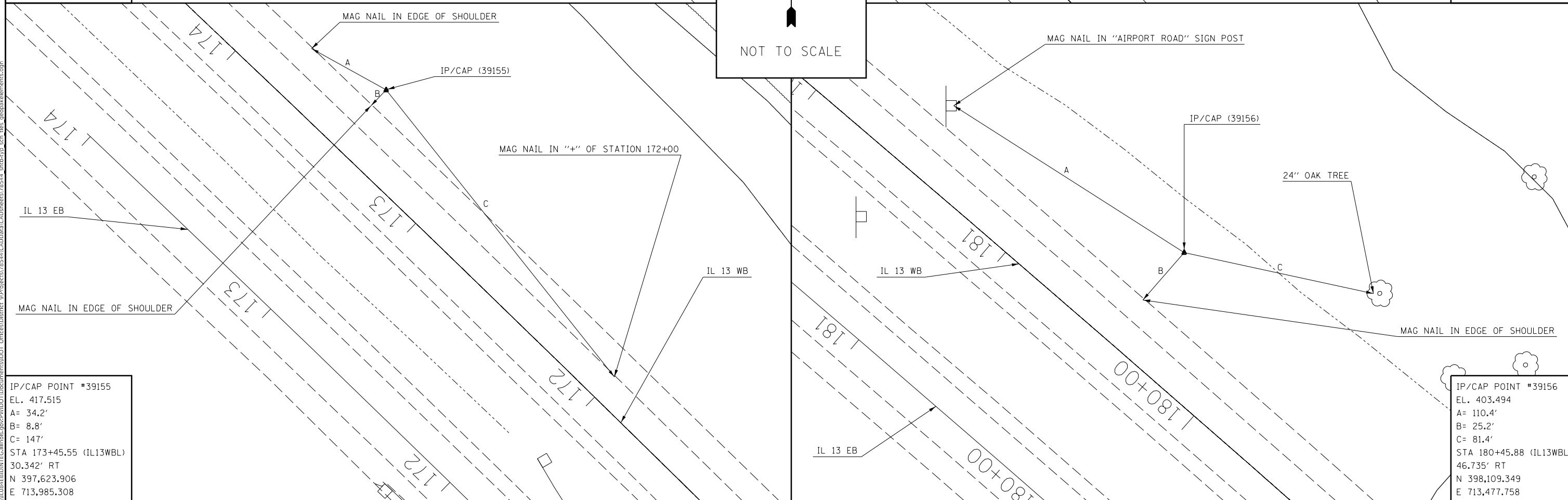
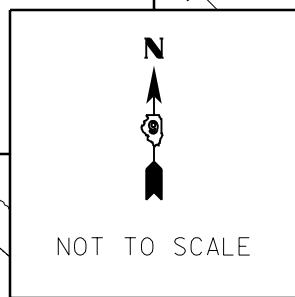
SCALE:		SHEET OF SHEETS		STA. TO STA.	
--------	--	-----------------	--	--------------	--

F.A.P. RTE.	SECTION	COUNTY	TOTAL SHEETS	SHEET NO.
331	(12-1VBY,12-2VB)DM	JACKSON	111	21
CONTRACT NO. 78544				
ILLINOIS FED. AID PROJECT				



IP/CAP POINT #39153  
 EL. 391.518  
 A= 131.2'  
 B= 62.3'  
 C= 92.9'  
 STA 170+68.13 (IL13EBL)  
 106.372' LT  
 N 397,298,587  
 E 714,029,865

IP/CAP POINT #39154  
 EL. 393.427  
 A= 105'  
 B= 51.8'  
 C= 32.9'  
 STA 168+77.18 (IL13WBL)  
 102.167' RT  
 N 397,343,902  
 E 714,370,186



IP/CAP POINT #39155  
 EL. 417.515  
 A= 34.2'  
 B= 8.8'  
 C= 147'  
 STA 173+45.55 (IL13WBL)  
 30.342' RT  
 N 397,623,906  
 E 713,985,308

IP/CAP POINT #39156  
 EL. 403.494  
 A= 110.4'  
 B= 25.2'  
 C= 81.4'  
 STA 180+45.88 (IL13WBL)  
 46.735' RT  
 N 398,109,349  
 E 713,477,758

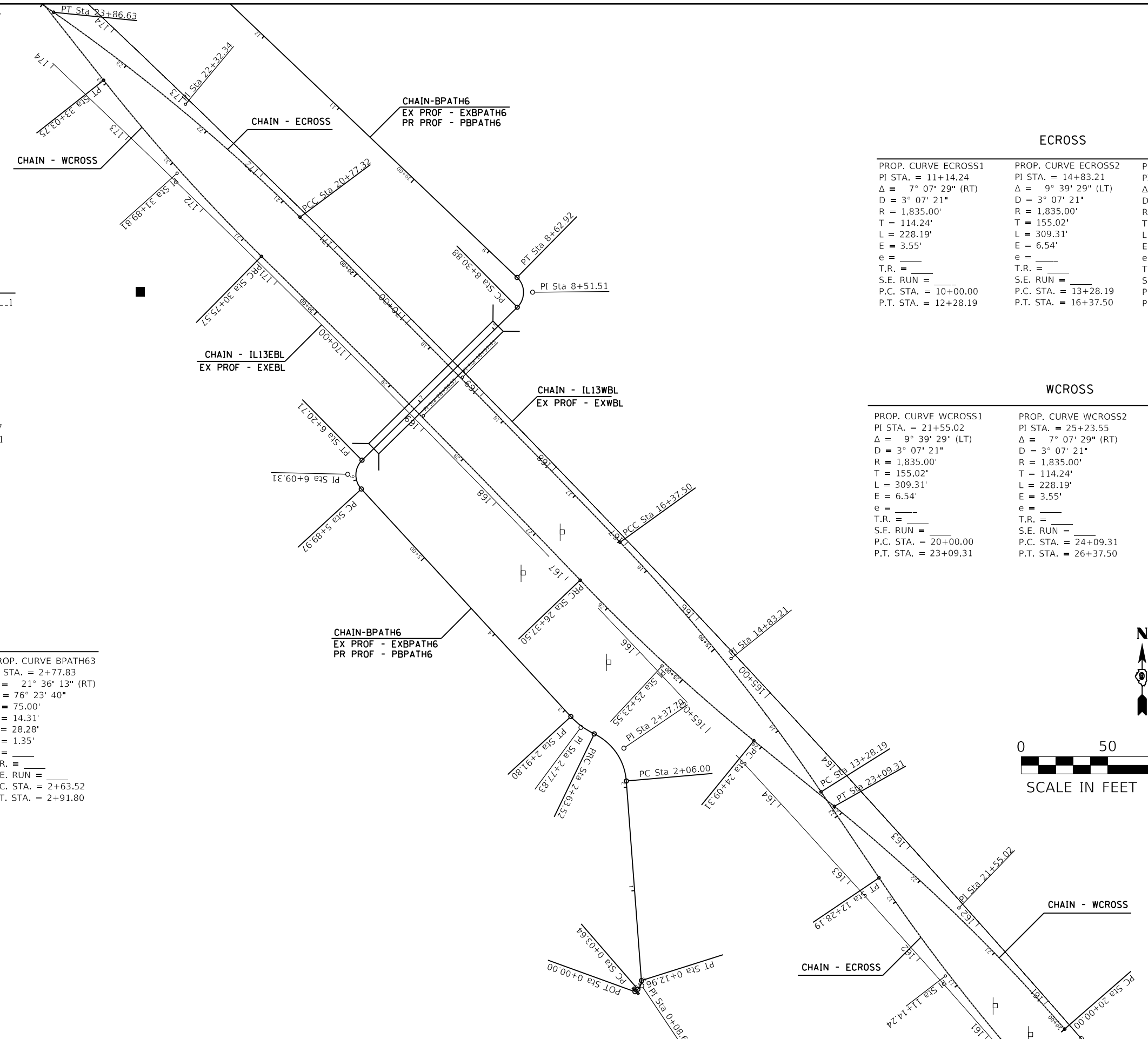
MODEL: Default  
 FILE: \\nas01c.psu.edu\BIBID\NTEC\Illinois.gov\PHWDOT\Documents\DOT\_Offices\Director\9\Projects\78544\CADD\Drawings\78544\_snb\rip\_sch\_Her\_geopakelements.dgn

USER NAME = russellcf	DESIGNED -	REVISED -
PLOT SCALE = 40.0000 ' / in.	DRAWN -	REVISED -
PLOT DATE = 11/7/2017	CHECKED -	REVISED -
	DATE -	REVISED -

**STATE OF ILLINOIS  
 DEPARTMENT OF TRANSPORTATION**

TIE POINTS	
SCALE:	SHEET OF SHEETS STA. TO STA.

F.A.P. RTE.	SECTION	COUNTY	TOTAL SHEETS	SHEET NO.
331	(12-1VBY,12-2VB)DM	JACKSON	111	22
CONTRACT NO. 78544				
ILLINOIS FED. AID PROJECT				



**ILLINOIS 13**

EXIST. CURVE IL13WBL.1	EXIST. CURVE IL13EVL.1
PI STA. = 215+39.57	PI STA. = 215+02.40
$\Delta = 59^\circ 31' 14''$ (LT)	$\Delta = 59^\circ 31' 14''$ (LT)
D = 0° 23' 54"	D = 0° 24' 00"
R = 14,385.29'	R = 14,320.29'
T = 8,225.30'	T = 8,188.13'
L = 14,943.87'	L = 14,876.34'
E = 2,185.53'	E = 2,175.65'
e = _____	e = _____
T.R. = _____	T.R. = _____
S.E. RUN = _____	S.E. RUN = _____
P.C. STA. = 133+14.27	P.C. STA. = 133+14.27
P.T. STA. = 282+58.14	P.T. STA. = 281+90.61

**ECROSS**

PROP. CURVE ECROSS1	PROP. CURVE ECROSS2	PROP. CURVE ECROSS3
PI STA. = 11+14.24	PI STA. = 14+83.21	PI STA. = 18+57.43
$\Delta = 7^\circ 07' 29''$ (RT)	$\Delta = 9^\circ 39' 29''$ (LT)	$\Delta = 1^\circ 45' 09''$ (LT)
D = 3° 07' 21"	D = 3° 07' 21"	D = 0° 23' 54"
R = 1,835.00'	R = 1,835.00'	R = 14,379.29'
T = 114.24'	T = 155.02'	T = 219.93'
L = 228.19'	L = 309.31'	L = 439.82'
E = 3.55'	E = 6.54'	E = 1.68'
e = _____	e = _____	e = _____
T.R. = _____	T.R. = _____	T.R. = _____
S.E. RUN = _____	S.E. RUN = _____	S.E. RUN = _____
P.C. STA. = 10+00.00	P.C. STA. = 13+28.19	P.C. STA. = 16+37.50
P.T. STA. = 12+28.19	P.T. STA. = 16+37.50	P.T. STA. = 20+77.32

**WCROSS**

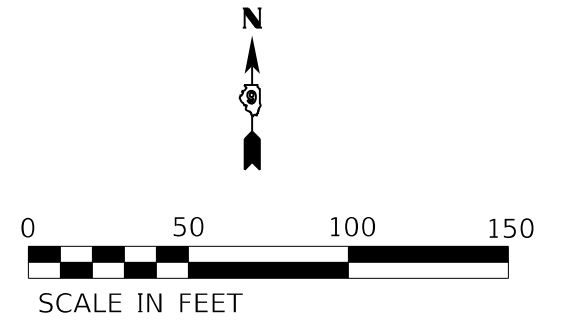
PROP. CURVE WCROSS1	PROP. CURVE WCROSS2	PROP. CURVE WCROSS3
PI STA. = 21+55.02	PI STA. = 25+23.55	PI STA. = 28+56.55
$\Delta = 9^\circ 39' 29''$ (LT)	$\Delta = 7^\circ 07' 29''$ (RT)	$\Delta = 1^\circ 45' 07''$ (LT)
D = 3° 07' 21"	D = 3° 07' 21"	D = 0° 24' 00"
R = 1,835.00'	R = 1,835.00'	R = 14,326.29'
T = 155.02'	T = 114.24'	T = 219.05'
L = 309.31'	L = 228.19'	L = 438.07'
E = 6.54'	E = 3.55'	E = 1.67'
e = _____	e = _____	e = _____
T.R. = _____	T.R. = _____	T.R. = _____
S.E. RUN = _____	S.E. RUN = _____	S.E. RUN = _____
P.C. STA. = 20+00.00	P.C. STA. = 24+09.31	P.C. STA. = 26+37.50
P.T. STA. = 23+09.31	P.T. STA. = 26+37.50	P.T. STA. = 30+75.57

**BPATH6**

PROP. CURVE BPATH61	PROP. CURVE BPATH62	PROP. CURVE BPATH63
PI STA. = 0+08.67	PI STA. = 2+37.70	PI STA. = 2+77.83
$\Delta = 53^\circ 24' 39''$ (LT)	$\Delta = 59^\circ 55' 21''$ (LT)	$\Delta = 21^\circ 36' 13''$ (RT)
D = 572° 57' 28"	D = 104° 10' 27"	D = 76° 23' 40"
R = 10.00'	R = 55.00'	R = 75.00'
T = 5.03'	T = 31.70'	T = 14.31'
L = 9.32'	L = 57.52'	L = 28.28'
E = 1.19'	E = 8.48'	E = 1.35'
e = _____	e = _____	e = _____
T.R. = _____	T.R. = _____	T.R. = _____
S.E. RUN = _____	S.E. RUN = _____	S.E. RUN = _____
P.C. STA. = 0+03.64	P.C. STA. = 2+06.00	P.C. STA. = 2+63.52
P.T. STA. = 0+12.96	P.T. STA. = 2+63.52	P.T. STA. = 2+91.80

PROP. CURVE BPATH64	PROP. CURVE BPATH65
PI STA. = 6+09.31	PI STA. = 8+51.51
$\Delta = 88^\circ 03' 14''$ (RT)	$\Delta = 91^\circ 46' 57''$ (LT)
D = 286° 28' 44"	D = 286° 28' 44"
R = 20.00'	R = 20.00'
T = 19.33'	T = 20.63'
L = 30.74'	L = 32.04'
E = 7.82'	E = 8.73'
e = _____	e = _____
T.R. = _____	T.R. = _____
S.E. RUN = _____	S.E. RUN = _____
P.C. STA. = 5+89.97	P.C. STA. = 8+30.88
P.T. STA. = 6+20.71	P.T. STA. = 8+62.92

CHAIN - BPATH6  
EX PROF - EXBPATH6  
PR PROF - PBPATH6



MODEL: Default  
FILE: \\snp\csc\78544\CADD\Drawings\12-11\12-11-14\12-11-14-24.dwg  
PROJECT: 78544\CADD\Drawings\12-11\12-11-14\12-11-14-24.dwg  
DATE: 11/7/2017

USER NAME = russellcf	DESIGNED -	REVISED -
	DRAWN -	REVISED -
PLOT SCALE = 100.0000' / in.	CHECKED -	REVISED -
PLOT DATE = 11/7/2017	DATE -	REVISED -

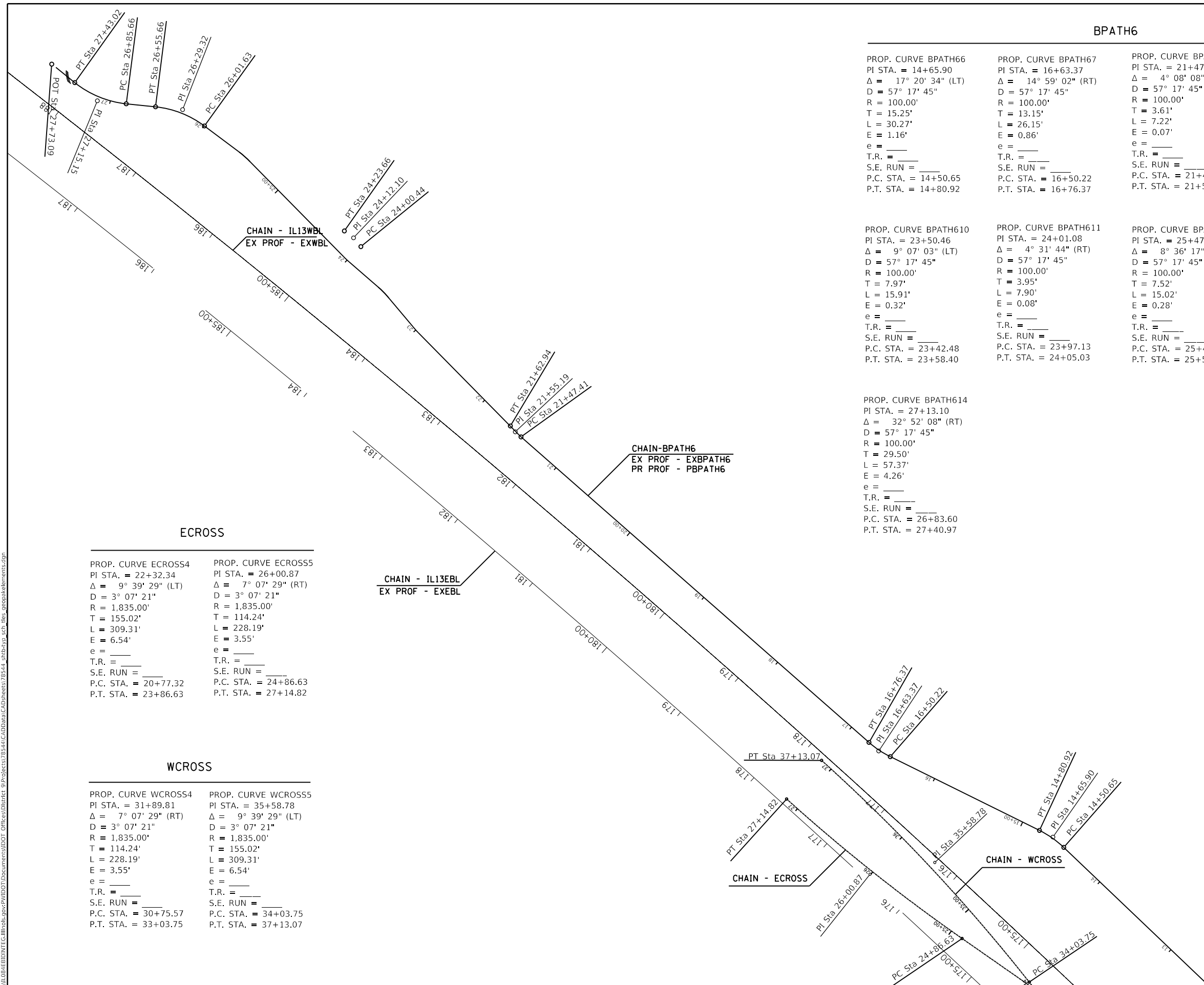
STATE OF ILLINOIS  
DEPARTMENT OF TRANSPORTATION

GEOPAK ELEMENTS  
IDENTIFICATION SHEET

SCALE:	SHEET	OF	SHEETS	STA.	TO	STA.
--------	-------	----	--------	------	----	------

F.A.P. RTE.	SECTION	COUNTY	TOTAL SHEETS	SHEET NO.
331	(12-1VBY,12-2VB)DM	JACKSON	111	23
CONTRACT NO. 78544				
ILLINOIS FED. AID PROJECT				

MODEL: Default  
 FILE: \\hpc-pw04\BID\NETC\Illinois\proj\pww04\Documents\1201\Office\1201\Drawings\78544\CADD\DATA\CADD\DWG\78544\_smb\jrp\_sch\_hls\_geopakelements.dgn



**BPATH6**

PROP. CURVE BPATH66	PROP. CURVE BPATH67	PROP. CURVE BPATH68	PROP. CURVE BPATH69
PI STA. = 14+65.90	PI STA. = 16+63.37	PI STA. = 21+47.41	PI STA. = 23+00.44
$\Delta = 17^\circ 20' 34''$ (LT)	$\Delta = 14^\circ 59' 02''$ (RT)	$\Delta = 4^\circ 08' 08''$ (RT)	$\Delta = 4^\circ 38' 52''$ (RT)
D = 57° 17' 45"	D = 57° 17' 45"	D = 57° 17' 45"	D = 57° 17' 45"
R = 100.00'	R = 100.00'	R = 100.00'	R = 100.00'
T = 15.25'	T = 13.15'	T = 3.61'	T = 4.06'
L = 30.27'	L = 26.15'	L = 7.22'	L = 8.11'
E = 1.16'	E = 0.86'	E = 0.07'	E = 0.08'
e = _____	e = _____	e = _____	e = _____
T.R. = _____	T.R. = _____	T.R. = _____	T.R. = _____
S.E. RUN = _____	S.E. RUN = _____	S.E. RUN = _____	S.E. RUN = _____
P.C. STA. = 14+50.65	P.C. STA. = 16+50.22	P.C. STA. = 21+43.80	P.C. STA. = 22+96.38
P.T. STA. = 14+80.92	P.T. STA. = 16+76.37	P.T. STA. = 21+51.02	P.T. STA. = 23+04.49

PROP. CURVE BPATH610	PROP. CURVE BPATH611	PROP. CURVE BPATH612	PROP. CURVE BPATH613
PI STA. = 23+50.46	PI STA. = 24+01.08	PI STA. = 25+47.97	PI STA. = 26+27.27
$\Delta = 9^\circ 07' 03''$ (LT)	$\Delta = 4^\circ 31' 44''$ (RT)	$\Delta = 8^\circ 36' 17''$ (LT)	$\Delta = 30^\circ 57' 10''$ (LT)
D = 57° 17' 45"	D = 57° 17' 45"	D = 57° 17' 45"	D = 57° 17' 45"
R = 100.00'	R = 100.00'	R = 100.00'	R = 100.00'
T = 7.97'	T = 3.95'	T = 7.52'	T = 27.69'
L = 15.91'	L = 7.90'	L = 15.02'	L = 54.02'
E = 0.32'	E = 0.08'	E = 0.28'	E = 3.76'
e = _____	e = _____	e = _____	e = _____
T.R. = _____	T.R. = _____	T.R. = _____	T.R. = _____
S.E. RUN = _____	S.E. RUN = _____	S.E. RUN = _____	S.E. RUN = _____
P.C. STA. = 23+42.48	P.C. STA. = 23+97.13	P.C. STA. = 25+40.45	P.C. STA. = 25+99.58
P.T. STA. = 23+58.40	P.T. STA. = 24+05.03	P.T. STA. = 25+55.47	P.T. STA. = 26+53.60

PROP. CURVE BPATH614
PI STA. = 27+13.10
$\Delta = 32^\circ 52' 08''$ (RT)
D = 57° 17' 45"
R = 100.00'
T = 29.50'
L = 57.37'
E = 4.26'
e = _____
T.R. = _____
S.E. RUN = _____
P.C. STA. = 26+83.60
P.T. STA. = 27+40.97

**ECROSS**

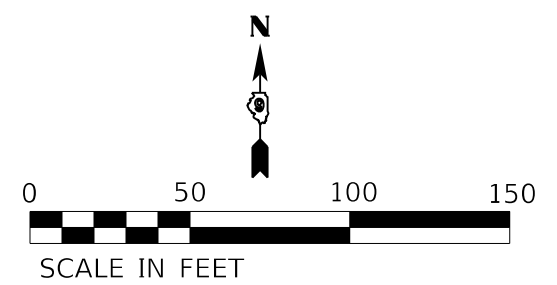
PROP. CURVE ECROSS4	PROP. CURVE ECROSS5
PI STA. = 22+32.34	PI STA. = 26+00.87
$\Delta = 9^\circ 39' 29''$ (LT)	$\Delta = 7^\circ 07' 29''$ (RT)
D = 3° 07' 21"	D = 3° 07' 21"
R = 1,835.00'	R = 1,835.00'
T = 155.02'	T = 114.24'
L = 309.31'	L = 228.19'
E = 6.54'	E = 3.55'
e = _____	e = _____
T.R. = _____	T.R. = _____
S.E. RUN = _____	S.E. RUN = _____
P.C. STA. = 20+77.32	P.C. STA. = 24+86.63
P.T. STA. = 23+86.63	P.T. STA. = 27+14.82

**WCROSS**

PROP. CURVE WCROSS4	PROP. CURVE WCROSS5
PI STA. = 31+89.81	PI STA. = 35+58.78
$\Delta = 7^\circ 07' 29''$ (RT)	$\Delta = 9^\circ 39' 29''$ (LT)
D = 3° 07' 21"	D = 3° 07' 21"
R = 1,835.00'	R = 1,835.00'
T = 114.24'	T = 155.02'
L = 228.19'	L = 309.31'
E = 3.55'	E = 6.54'
e = _____	e = _____
T.R. = _____	T.R. = _____
S.E. RUN = _____	S.E. RUN = _____
P.C. STA. = 30+75.57	P.C. STA. = 34+03.75
P.T. STA. = 33+03.75	P.T. STA. = 37+13.07

**ILLINOIS 13**

EXIST. CURVE IL13WBL_1	EXIST. CURVE IL13EBL_1
PI STA. = 215+39.57	PI STA. = 215+02.40
$\Delta = 59^\circ 31' 14''$ (LT)	$\Delta = 59^\circ 31' 14''$ (LT)
D = 0° 23' 54"	D = 0° 24' 00"
R = 14,385.29'	R = 14,320.29'
T = 8,225.30'	T = 8,188.13'
L = 14,943.87'	L = 14,876.34'
E = 2,185.53'	E = 2,175.65'
e = _____	e = _____
T.R. = _____	T.R. = _____
S.E. RUN = _____	S.E. RUN = _____
P.C. STA. = 133+14.27	P.C. STA. = 133+14.27
P.T. STA. = 282+58.14	P.T. STA. = 281+90.61



USER NAME = russellcf	DESIGNED -	REVISED -
	DRAWN -	REVISED -
PLOT SCALE = 100.0000' / in.	CHECKED -	REVISED -
PLOT DATE = 11/7/2017	DATE -	REVISED -

**STATE OF ILLINOIS  
 DEPARTMENT OF TRANSPORTATION**

**GEOPAK ELEMENTS  
 IDENTIFICATION SHEET**

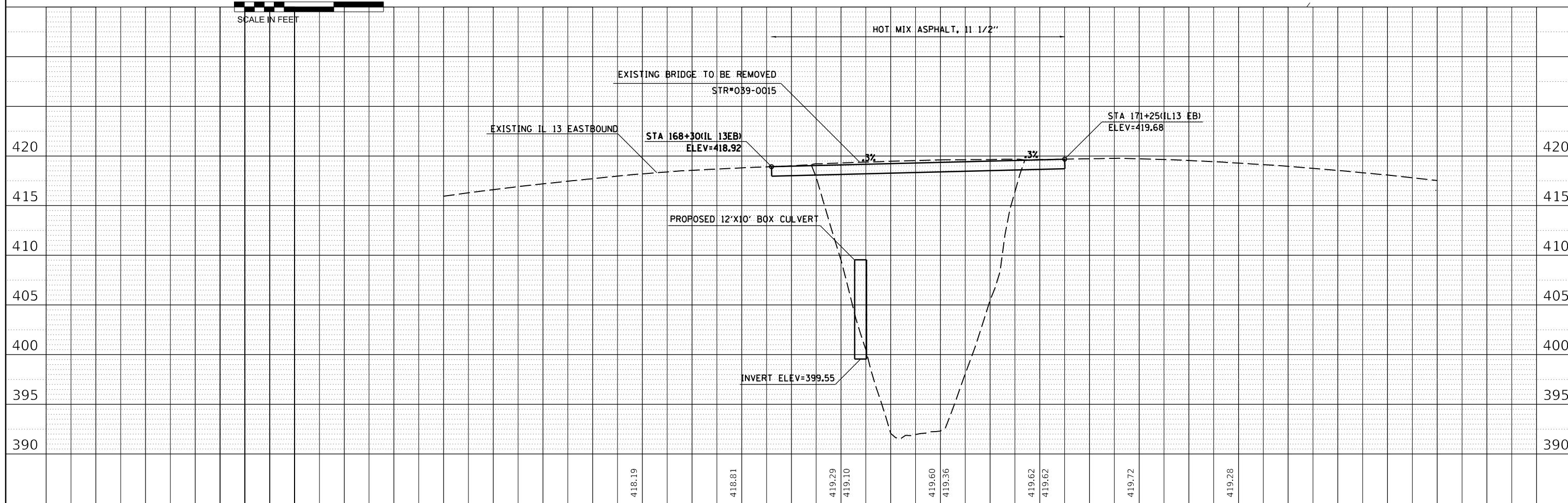
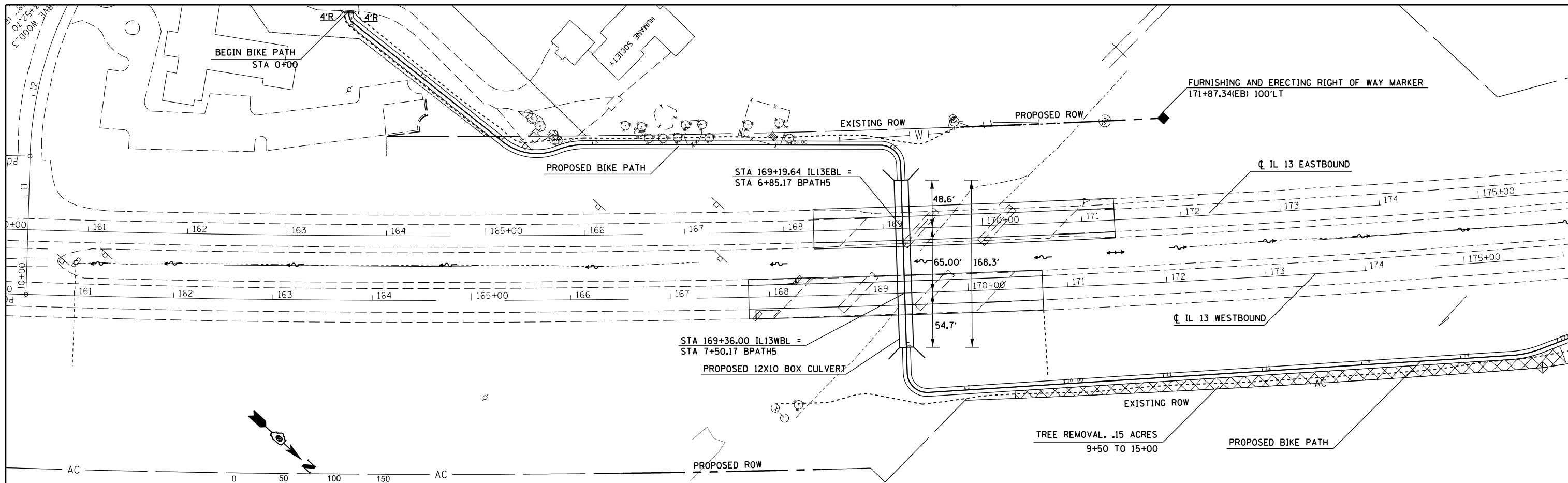
SCALE: SHEET OF SHEETS STA. TO STA.

F.A.P. RTE.	SECTION	COUNTY	TOTAL SHEETS	SHEET NO.
331	(12-1VBY,12-2VB)DM	JACKSON	111	24
CONTRACT NO. 78544				
ILLINOIS FED. AID PROJECT				



PLAN	SURVEYED	DATE
	PLOTTED	BY
	ALIGNMENT CHECKED	
	NOTE BOOK	
	NO.	
	CADD FILE NAME	
	NO.	

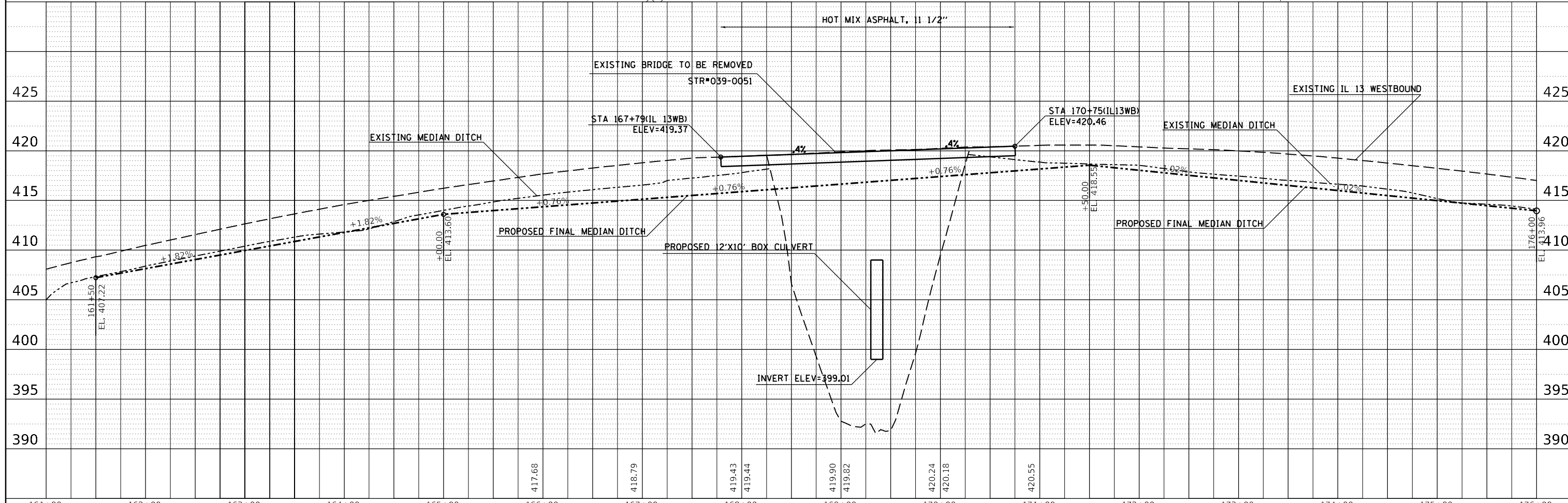
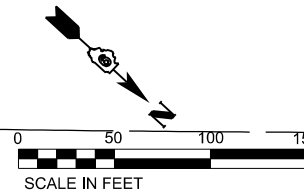
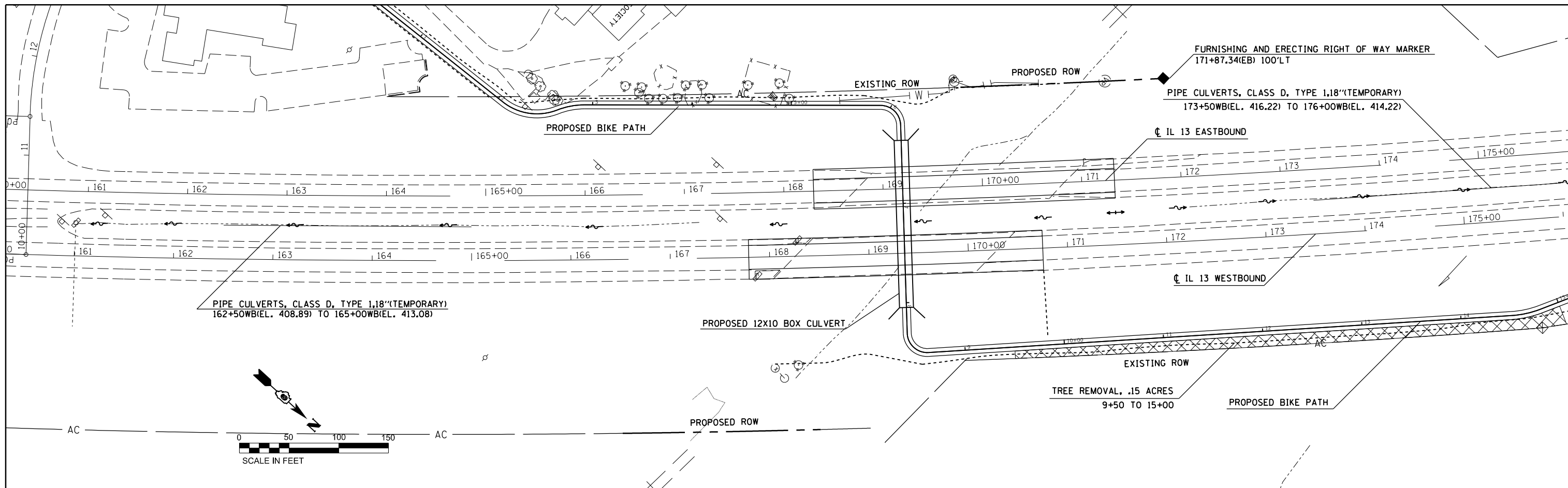
PROFILE	SURVEYED	DATE
	PLOTTED	BY
	GRADES CHECKED	
	NOTE BOOK	
	NO.	
	STRUCTURE NOTATION	
	NO.	



FILE NAME =	USER NAME = russellcf	DESIGNED -	REVISED -	STATE OF ILLINOIS DEPARTMENT OF TRANSPORTATION		EASTBOUND IL 13 PROFILE		F.A.P. RTE.	SECTION	COUNTY	TOTAL SHEETS	SHEET NO.
pww:\IL084EBID\INTEG\Illinois.gov\PWIDOT\Documents\DOT Offices\District 9\Projects\78544\CADDData\CADsheets\DRAWING\etc-plan\prf.dgn	PLOT SCALE = 100.0000' / in.	CHECKED -	REVISED -					331	(12-2VB, 12-2VB)DM	JACKSON	111	25
Default	PLOT DATE = 11/7/2017	DATE -	REVISED -	SCALE:		SHEET	OF	SHEETS	STA.	TO	STA.	CONTRACT NO. 78544
											ILLINOIS	FED. AID PROJECT

PLAN	SURVEYED	DATE
	PLOTTED	
	ALIGNMENT CHECKED	
	GRADES CHECKED	
	STRUCTURE NOTATIONS CHECKED	
	NOTE BOOK NO.	
	CADD FILE NAME	

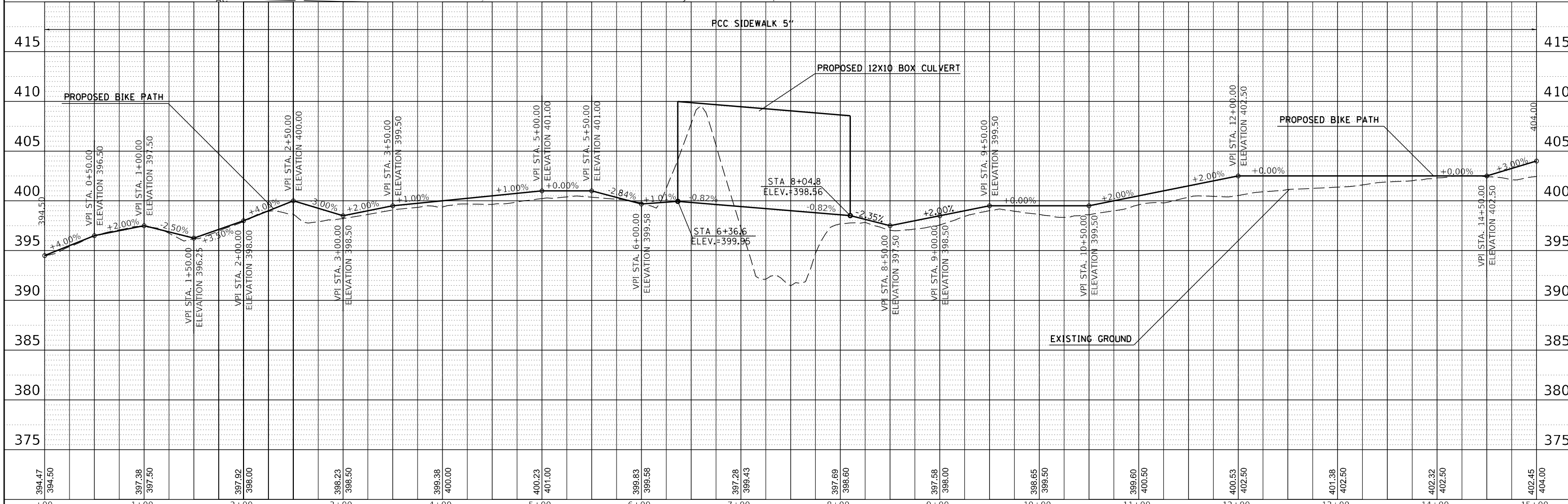
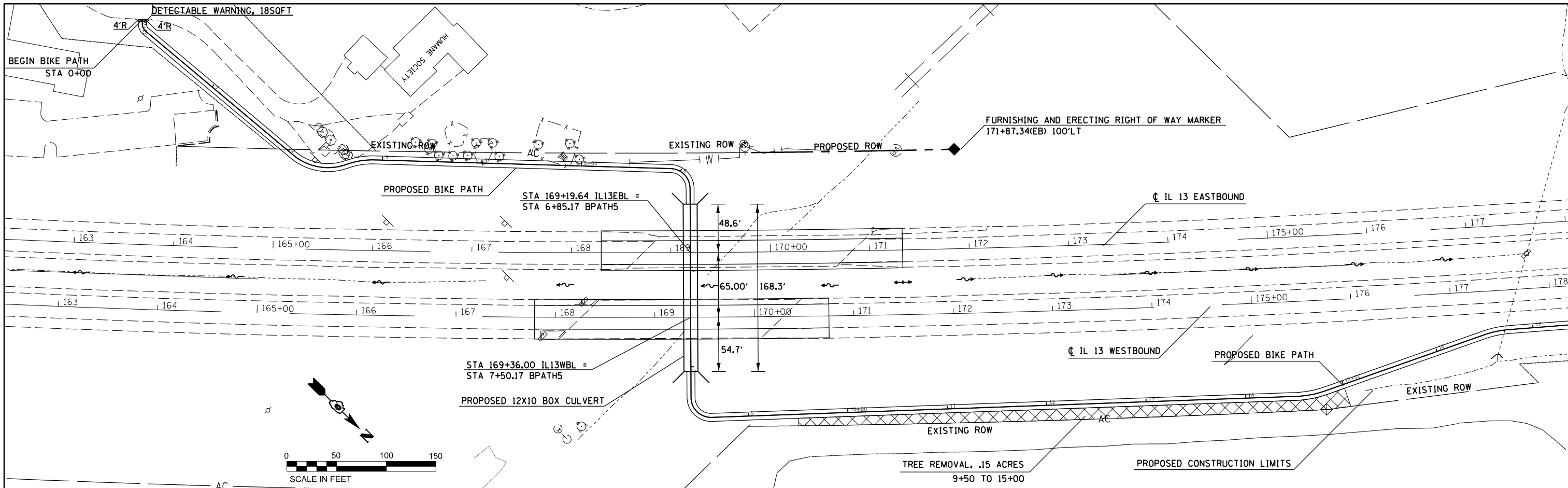
PROFILE	SURVEYED	DATE
	PLOTTED	
	GRADES CHECKED	
	STRUCTURE NOTATIONS CHECKED	
	NOTE BOOK NO.	
	STRUCTURE NOTATIONS CHECKED	



FILE NAME =	USER NAME = russellcf	DESIGNED -	REVISOR -	WESTBOUND IL 13		F.A.P. RTE. 331	SECTION (12-1VBV,12-2VB)DM	COUNTY JACKSON	TOTAL SHEETS 111	SHEET NO. 26
pw://l084EBIDINTEG...	DOT Offices/District 9/Projects/78544/CADDData/CADSheets/...	DRAWN -	REVISOR -	PROFILE		CONTRACT NO. 78544		ILLINOIS FED. AID PROJECT		
PLOT SCALE = 100.0000' / in.	CHECKED -	REVISOR -	SCALE:	SHEET	OF SHEETS	STA.	TO STA.			
Default	DATE -	REVISOR -								

DATE	
BY	
REVIEWED	
PLANNED	
ALIGNED	
CHECKED	
NO. _____	
NOTE BOOK	
NO. _____	
CADD FILE NAME	

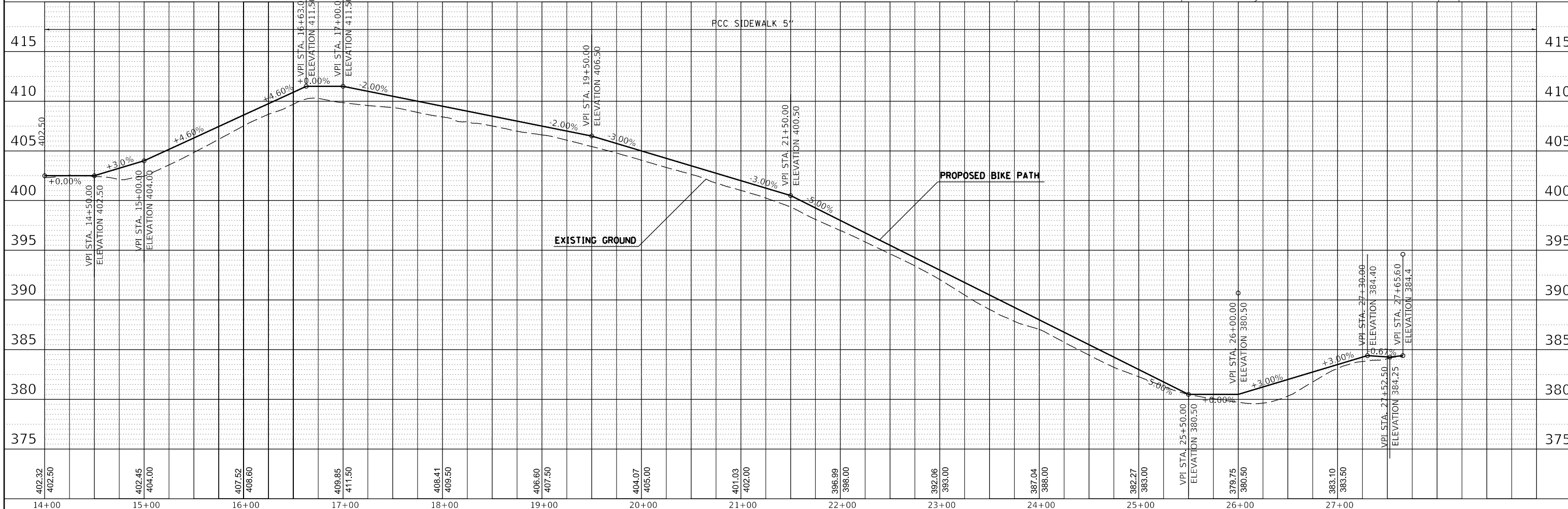
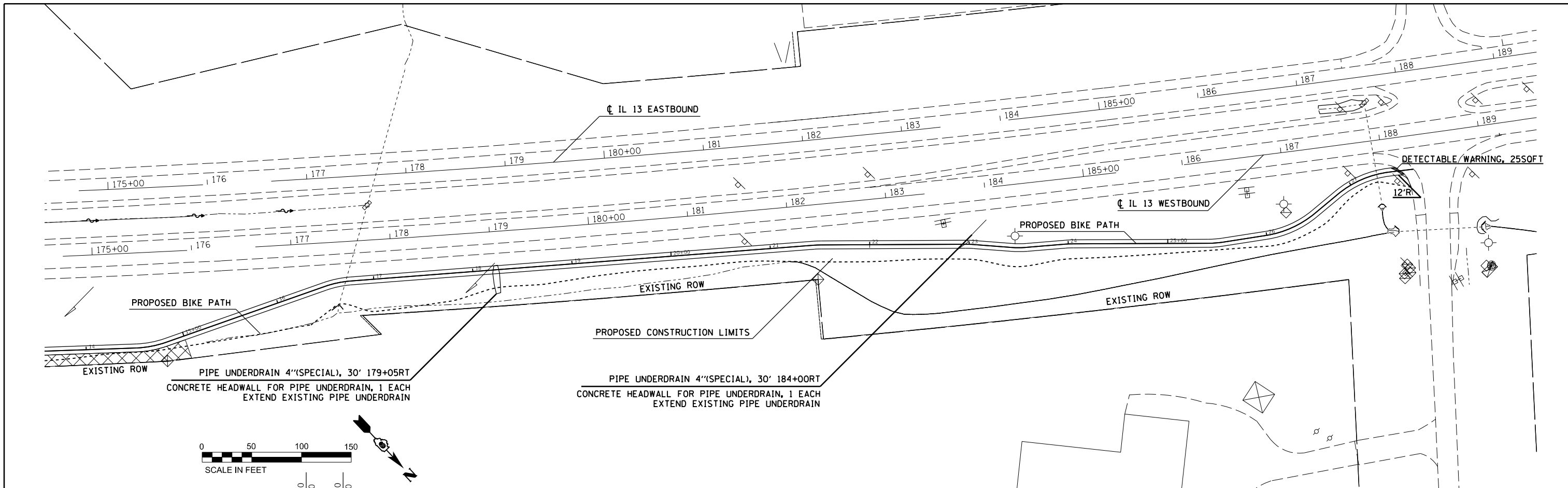
DATE	
BY	
REVIEWED	
PLANNED	
GRADES CHECKED	
NO. _____	
NOTE BOOK	
NO. _____	
STRUCTURE NOTATION CHRD	



FILE NAME =	USER NAME = russellcf	DESIGNED -	REVISED -	<b>STATE OF ILLINOIS DEPARTMENT OF TRANSPORTATION</b>	<b>BIKE PATH PROFILE</b>		F.A.P. RTE.	SECTION	COUNTY	TOTAL SHEETS	SHEET NO.			
Default	Plot Date = 11/7/2017	CHECKED -	REVISED -		SCALE:	SHEET	OF	SHEETS	STA.	TO STA.	331	27		
		DATE -	REVISED -								(12-1VBY,12-2VB)DM	JACKSON	111	27
											CONTRACT NO. 78544			

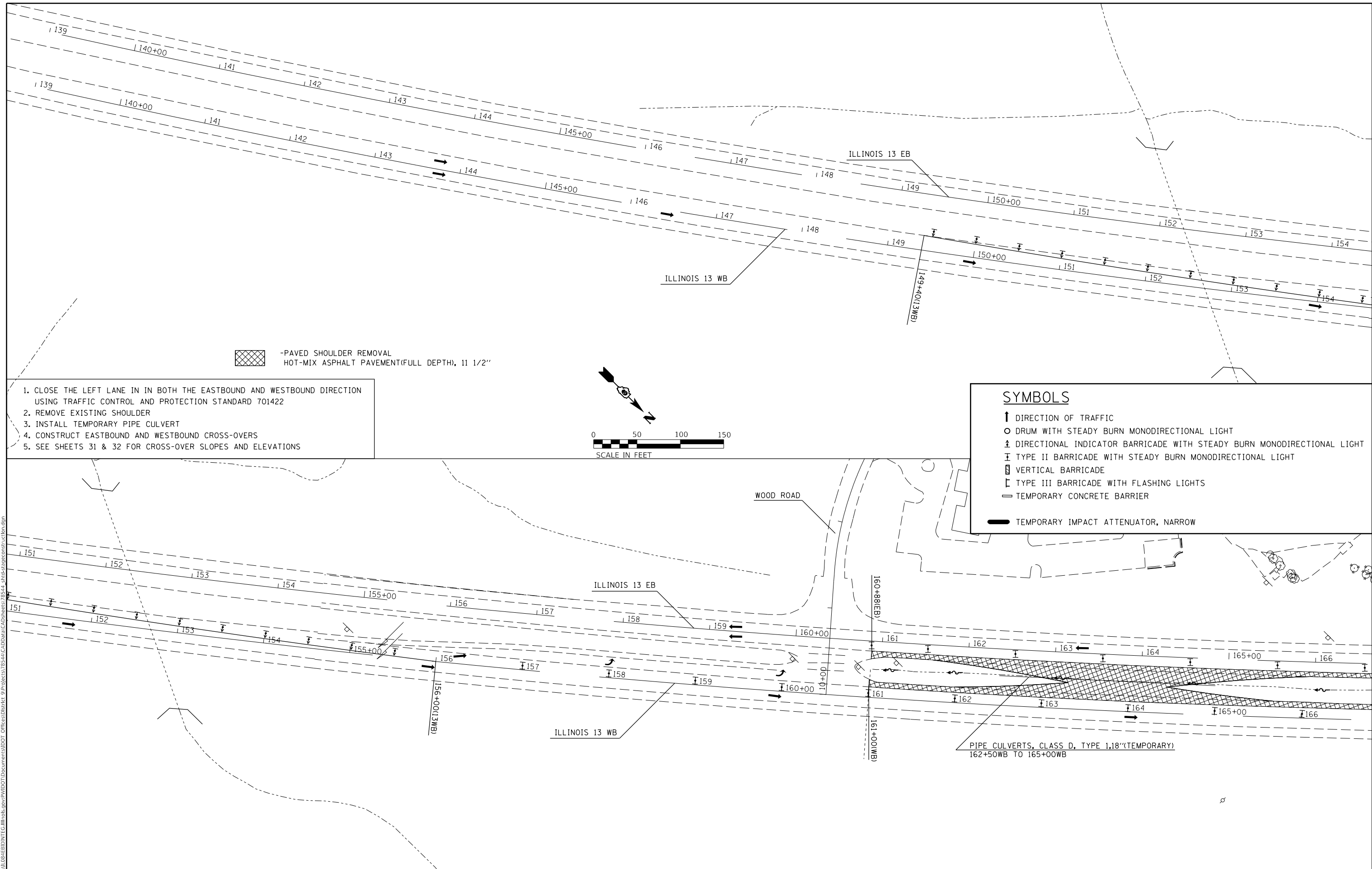
PLAN	DATE
BY	
REVIEWED	
PLOTTED	
ALIGNMENT CHECKED	
CONSTRUCTION CHECKED	
NO. _____	
NOTE BOOK	
NO. _____	
CADD FILE NAME	

PROFILE	DATE
BY	
REVIEWED	
PLOTTED	
GRADES CHECKED	
STRUCTURE NOTATIONS CHECKED	
NO. _____	
NOTE BOOK	
NO. _____	



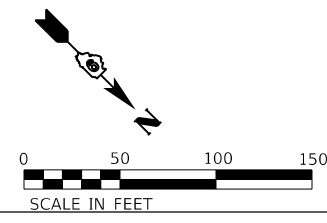
FILE NAME =	USER NAME = russellcf	DESIGNED -	REVISED -	<b>STATE OF ILLINOIS DEPARTMENT OF TRANSPORTATION</b>	<b>BIKE PATH PROFILE</b>		F.A.P. RTE.	SECTION	COUNTY	TOTAL SHEETS	SHEET NO.
Default	Offices\District 9\Projects\78544\CADD\CAD\Sheets\78544_S...DRAWN	CHECKED -	REVISED -		331	(12-1VBY,12-2VB)DM	JACKSON	111	28		
	PLOT SCALE = 100.0000' / in.	DATE -	REVISED -		CONTRACT NO. 78544						
	PLOT DATE = 11/7/2017				ILLINOIS FED. AID PROJECT						

MODEL: Default  
 FILE: \\mhcpc-pw\ulb\BEBID\NTEC\Illinois\gov\PWIDOT\Documents\DOT Office\Director\9\Projects\78544\CADD\Bids\CADDData\CAD\Sheet\78544\_sht-12-vb-jdm-construction.dgn



1. CLOSE THE LEFT LANE IN IN BOTH THE EASTBOUND AND WESTBOUND DIRECTION USING TRAFFIC CONTROL AND PROTECTION STANDARD 701422
2. REMOVE EXISTING SHOULDER
3. INSTALL TEMPORARY PIPE CULVERT
4. CONSTRUCT EASTBOUND AND WESTBOUND CROSS-OVERS
5. SEE SHEETS 31 & 32 FOR CROSS-OVER SLOPES AND ELEVATIONS

-PAVED SHOULDER REMOVAL  
 HOT-MIX ASPHALT PAVEMENT(FULL DEPTH), 11 1/2"



**SYMBOLS**

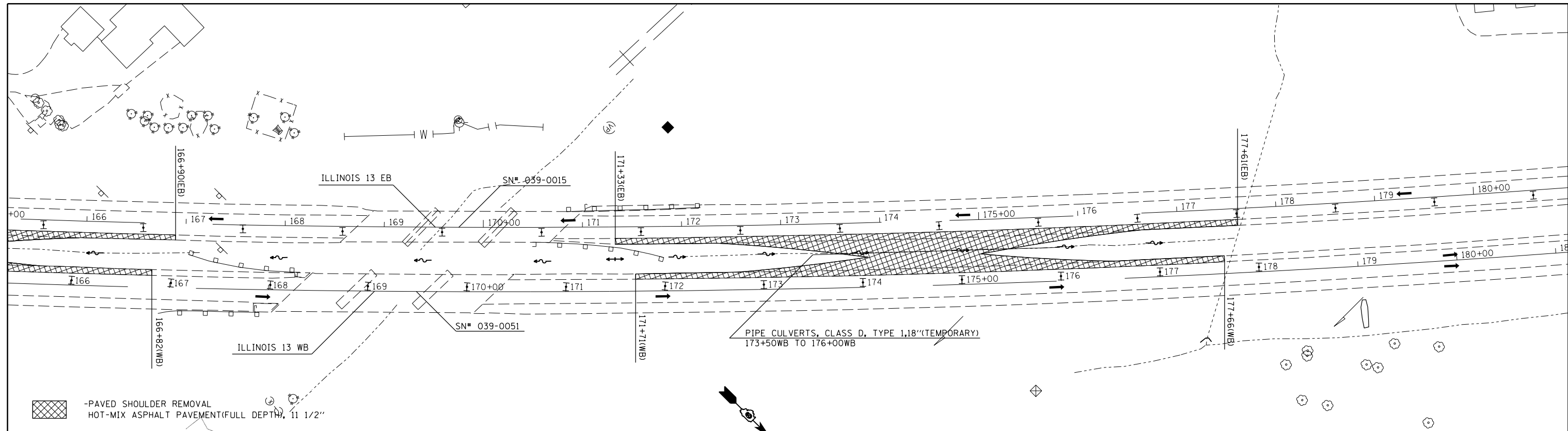
- DIRECTION OF TRAFFIC
- DRUM WITH STEADY BURN MONODIRECTIONAL LIGHT
- DIRECTIONAL INDICATOR BARRICADE WITH STEADY BURN MONODIRECTIONAL LIGHT
- TYPE II BARRICADE WITH STEADY BURN MONODIRECTIONAL LIGHT
- VERTICAL BARRICADE
- TYPE III BARRICADE WITH FLASHING LIGHTS
- TEMPORARY CONCRETE BARRIER
- TEMPORARY IMPACT ATTENUATOR, NARROW

USER NAME = russellcf	DESIGNED -	REVISED -
PLOT SCALE = 100.0000' / in.	DRAWN -	REVISED -
PLOT DATE = 11/7/2017	CHECKED -	REVISED -
	DATE -	REVISED -

**STATE OF ILLINOIS**  
**DEPARTMENT OF TRANSPORTATION**

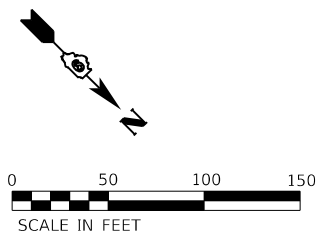
**STAGE I**  
 SCALE: SHEET OF SHEETS STA. TO STA.

F.A.P. RTE.	SECTION	COUNTY	TOTAL SHEETS	SHEET NO.
331	(12-1VBY,12-2VB)DM	JACKSON	111	29
CONTRACT NO. 78544				
ILLINOIS FED. AID PROJECT				



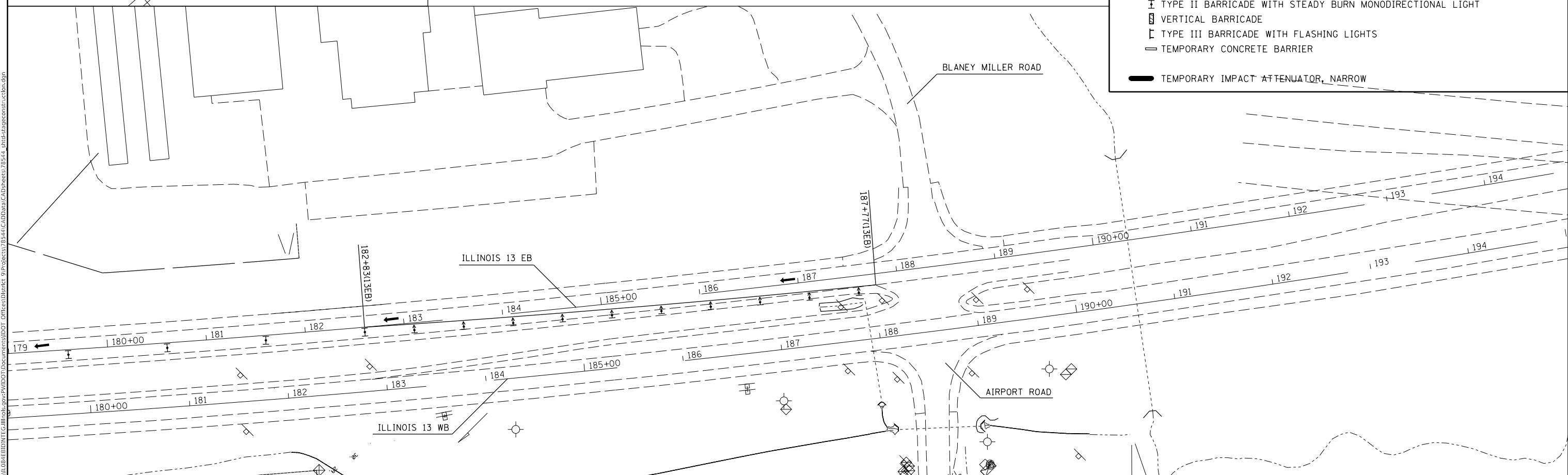
-PAVED SHOULDER REMOVAL  
 HOT-MIX ASPHALT PAVEMENT (FULL DEPTH), 1 1/2"

1. CLOSE THE LEFT LANE IN IN BOTH THE EASTBOUND AND WESTBOUND DIRECTION USING TRAFFIC CONTROL AND PROTECTION STANDARD 701422
2. REMOVE EXISTING SHOULDER
3. INSTALL TEMPORARY PIPE CULVERT
4. CONSTRUCT EASTBOUND AND WESTBOUND CROSS-OVERS
5. SEE SHEETS 31 & 32 FOR CROSS-OVER SLOPES AND ELEVATIONS



**SYMBOLS**

- DIRECTION OF TRAFFIC
- DRUM WITH STEADY BURN MONODIRECTIONAL LIGHT
- DIRECTIONAL INDICATOR BARRICADE WITH STEADY BURN MONODIRECTIONAL LIGHT
- TYPE II BARRICADE WITH STEADY BURN MONODIRECTIONAL LIGHT
- VERTICAL BARRICADE
- TYPE III BARRICADE WITH FLASHING LIGHTS
- TEMPORARY CONCRETE BARRIER
- TEMPORARY IMPACT ATTENUATOR, NARROW



MODEL: Default  
 FILE: \\nas01c.psu.edu\B84E81D8\ITC\Illinoi\proj\p1\WIDOT\Documents\DOT\_Offices\Director\9\Projects\78544\CADD\Drawn\CAD\Drawn\78544\_sht-1-stageconstruction.dgn

USER NAME = russellcf	DESIGNED -	REVISED -
	DRAWN -	REVISED -
PLOT SCALE = 100.0000' / in.	CHECKED -	REVISED -
PLOT DATE = 11/7/2017	DATE -	REVISED -

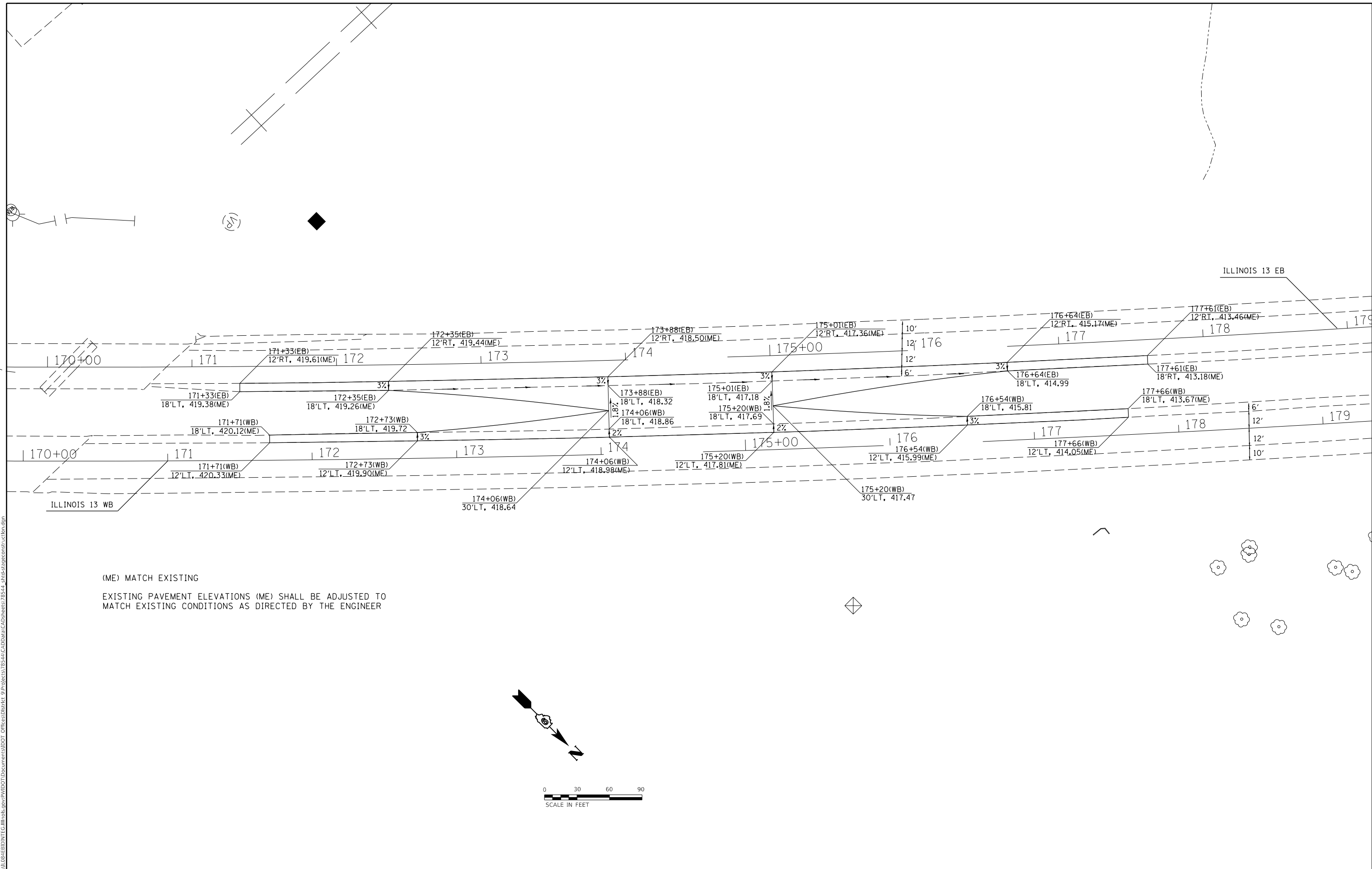
**STATE OF ILLINOIS  
DEPARTMENT OF TRANSPORTATION**

<b>STAGE I</b>	
SCALE:	SHEET OF SHEETS STA. TO STA.

F.A.P. RTE.	SECTION	COUNTY	TOTAL SHEETS	SHEET NO.
331	(12-1VBY,12-2VB)DM	JACKSON	111	30
CONTRACT NO. 78544				
ILLINOIS FED. AID PROJECT				



MODEL: Default  
 FILE: \\nas01c.psu.edu\B84E8D81\ITC\Illinois\pov\RWIDOT\Documents\11001\Documents\11001\Office\11001\11001\CADDData\CADD\8544\stage1\stage1construction.dgn



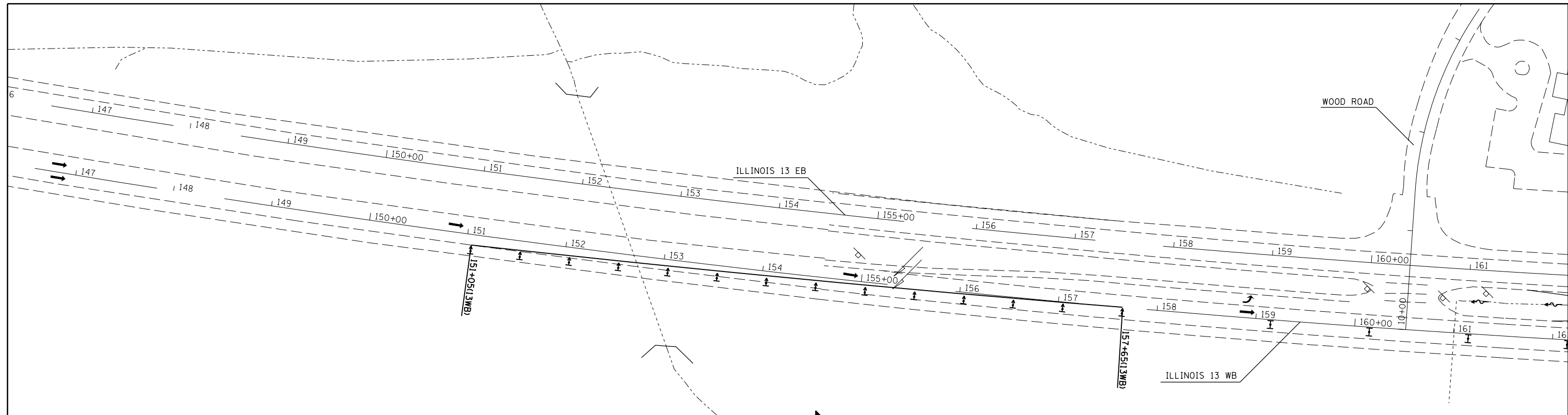
USER NAME = russellcf	DESIGNED -	REVISED -
DRAWN -	REVISED -	
PLOT SCALE = 60.0000' / in.	CHECKED -	REVISED -
PLOT DATE = 11/7/2017	DATE -	REVISED -

**STATE OF ILLINOIS  
 DEPARTMENT OF TRANSPORTATION**

STAGE I ELEVATIONS				
SCALE:	SHEET	OF	SHEETS	STA. TO STA.

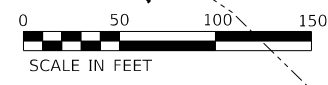
F.A.P. RTE.	SECTION	COUNTY	TOTAL SHEETS	SHEET NO.
331	(12-1VBV,12-2VB)DM	JACKSON	111	32
CONTRACT NO. 78544				
ILLINOIS FED. AID PROJECT				





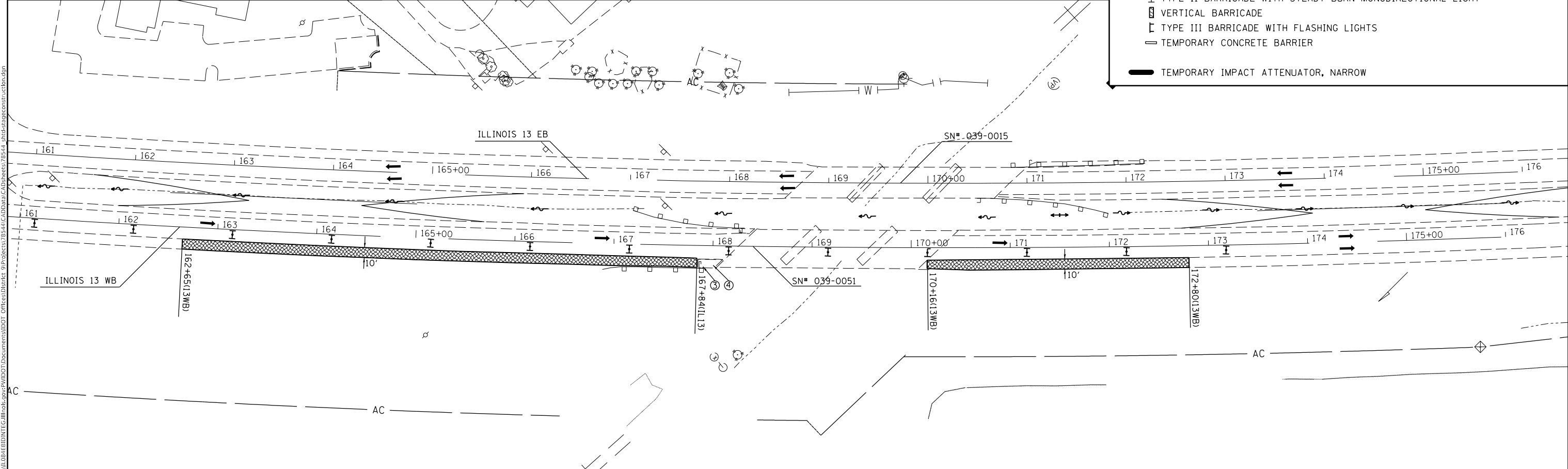
1. CLOSE RIGHT LANE OF WESTBOUND TRAFFIC USING TRAFFIC CONTROL AND PROTECTION STANDARD 701422
2. REMOVE AND REPLACE EXISTING SHOULDER
3. INSTALL STEEL PLATE PARTIALLY OVER EXISTING DRAIN IN APPROACH SHOULDER PAVEMENT AT WESTBOUND BRIDGE
4. RECONSTRUCT END OF PARAPET AND INSTALL TYPE 6 TERMINAL IN THE NORTHEAST QUADRANT OF WESTBOUND BRIDGE. SEE DETAIL SHEET 45

-PAVED SHOULDER REMOVAL  
HOT-MIX ASPHALT SHOULDER, 11 1/2"



**SYMBOLS**

- DIRECTION OF TRAFFIC
- DRUM WITH STEADY BURN MONODIRECTIONAL LIGHT
- DIRECTIONAL INDICATOR BARRICADE WITH STEADY BURN MONODIRECTIONAL LIGHT
- TYPE II BARRICADE WITH STEADY BURN MONODIRECTIONAL LIGHT
- VERTICAL BARRICADE
- TYPE III BARRICADE WITH FLASHING LIGHTS
- TEMPORARY CONCRETE BARRIER
- TEMPORARY IMPACT ATTENUATOR, NARROW



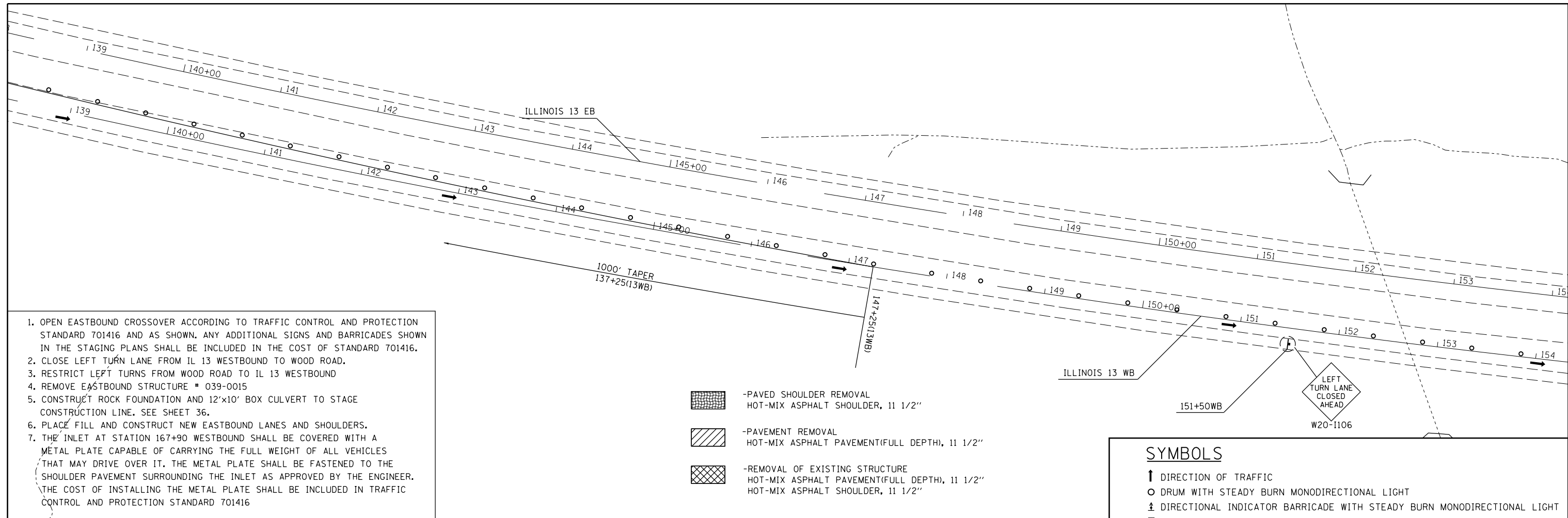
MODEL: Default  
 FILE: \\hulb08a\BID\NETC\Illinois\proj\RW\DOT\Documents\11001\Drawings\11001\CAD\Drawings\78544\_sht45-stage2construction.dgn  
 PROJECT: 11001\Drawings\11001\CAD\Drawings\78544\_sht45-stage2construction.dgn

USER NAME = russe\cf	DESIGNED -	REVISED -
PLOT SCALE = 100.0000' / in.	DRAWN -	REVISED -
PLOT DATE = 11/7/2017	CHECKED -	REVISED -
	DATE -	REVISED -

**STATE OF ILLINOIS  
DEPARTMENT OF TRANSPORTATION**

<b>STAGE II</b>	
SCALE:	SHEET OF SHEETS STA. TO STA.

F.A.P. RTE.	SECTION	COUNTY	TOTAL SHEETS	SHEET NO.
331	(12-1VBV,12-2VB)DM	JACKSON	111	33
CONTRACT NO. 78544				
ILLINOIS FED. AID PROJECT				

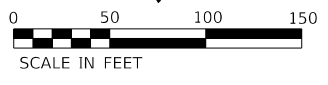
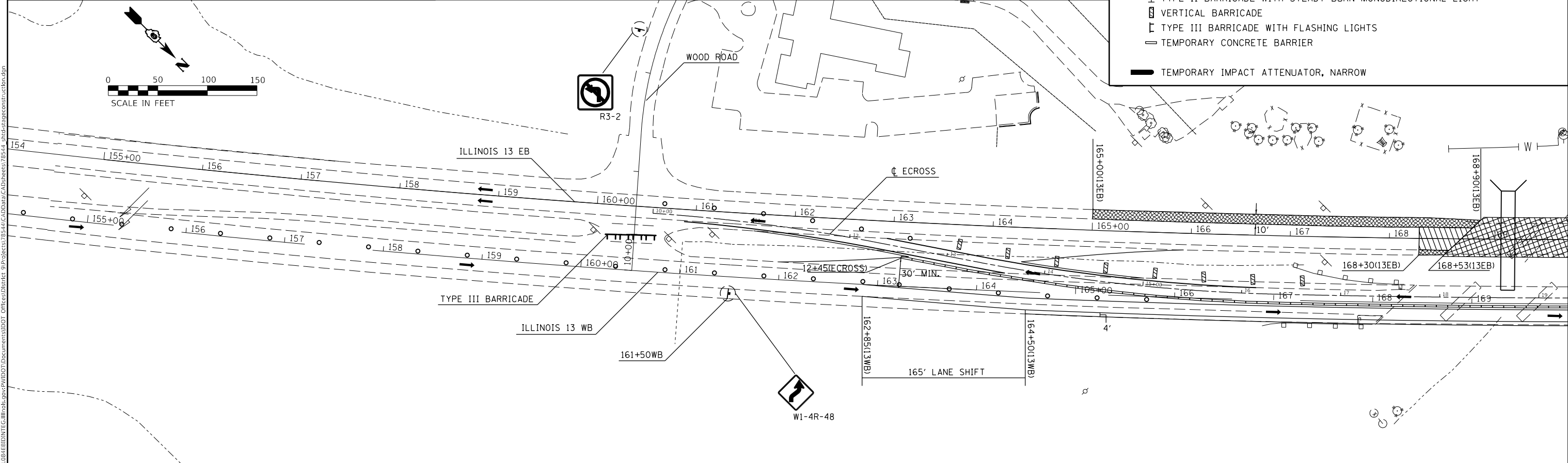


1. OPEN EASTBOUND CROSSOVER ACCORDING TO TRAFFIC CONTROL AND PROTECTION STANDARD 701416 AND AS SHOWN. ANY ADDITIONAL SIGNS AND BARRICADES SHOWN IN THE STAGING PLANS SHALL BE INCLUDED IN THE COST OF STANDARD 701416.
2. CLOSE LEFT TURN LANE FROM IL 13 WESTBOUND TO WOOD ROAD.
3. RESTRICT LEFT TURNS FROM WOOD ROAD TO IL 13 WESTBOUND
4. REMOVE EASTBOUND STRUCTURE # 039-0015
5. CONSTRUCT ROCK FOUNDATION AND 12'x10' BOX CULVERT TO STAGE CONSTRUCTION LINE. SEE SHEET 36.
6. PLACE FILL AND CONSTRUCT NEW EASTBOUND LANES AND SHOULDERS.
7. THE INLET AT STATION 167+90 WESTBOUND SHALL BE COVERED WITH A METAL PLATE CAPABLE OF CARRYING THE FULL WEIGHT OF ALL VEHICLES THAT MAY DRIVE OVER IT. THE METAL PLATE SHALL BE FASTENED TO THE SHOULDER PAVEMENT SURROUNDING THE INLET AS APPROVED BY THE ENGINEER. THE COST OF INSTALLING THE METAL PLATE SHALL BE INCLUDED IN TRAFFIC CONTROL AND PROTECTION STANDARD 701416

- PAVED SHOULDER REMOVAL  
HOT-MIX ASPHALT SHOULDER, 11 1/2"
- PAVEMENT REMOVAL  
HOT-MIX ASPHALT PAVEMENT(FULL DEPTH), 11 1/2"
- REMOVAL OF EXISTING STRUCTURE  
HOT-MIX ASPHALT PAVEMENT(FULL DEPTH), 11 1/2"  
HOT-MIX ASPHALT SHOULDER, 11 1/2"

**SYMBOLS**

- ↑ DIRECTION OF TRAFFIC
- DRUM WITH STEADY BURN MONODIRECTIONAL LIGHT
- ⊕ DIRECTIONAL INDICATOR BARRICADE WITH STEADY BURN MONODIRECTIONAL LIGHT
- ⊞ TYPE II BARRICADE WITH STEADY BURN MONODIRECTIONAL LIGHT
- ⊞ VERTICAL BARRICADE
- ⊞ TYPE III BARRICADE WITH FLASHING LIGHTS
- TEMPORARY CONCRETE BARRIER
- TEMPORARY IMPACT ATTENUATOR, NARROW



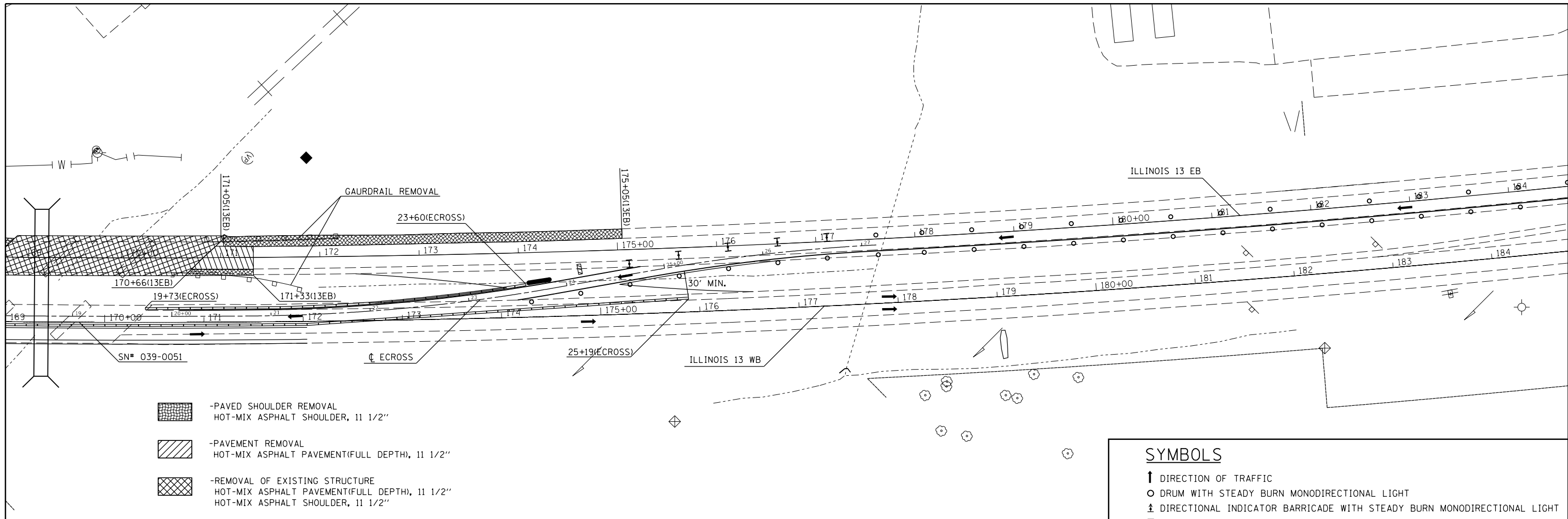
MODEL: Default  
 FILE: \\nas0101\B&E\BID\ITEC\Illinois\p039\78544\CADD\Drawings\9\Project\78544\CADD\Drawings\78544\_sht-36-stageconstruction.dgn

USER NAME = russellcf	DESIGNED -	REVISED -
DRAWN -	REVISED -	
PLOT SCALE = 100.0000' / in.	CHECKED -	REVISED -
PLOT DATE = 11/7/2017	DATE -	REVISED -

**STATE OF ILLINOIS**  
**DEPARTMENT OF TRANSPORTATION**

**STAGE III**  
 SCALE:      SHEET      OF      SHEETS      STA.      TO      STA.

F.A.P. RTE. 331	SECTION (12-1VBY,12-2VB)DM	COUNTY JACKSON	TOTAL SHEETS 111	SHEET NO. 34
CONTRACT NO. 78544				
ILLINOIS FED. AID PROJECT				

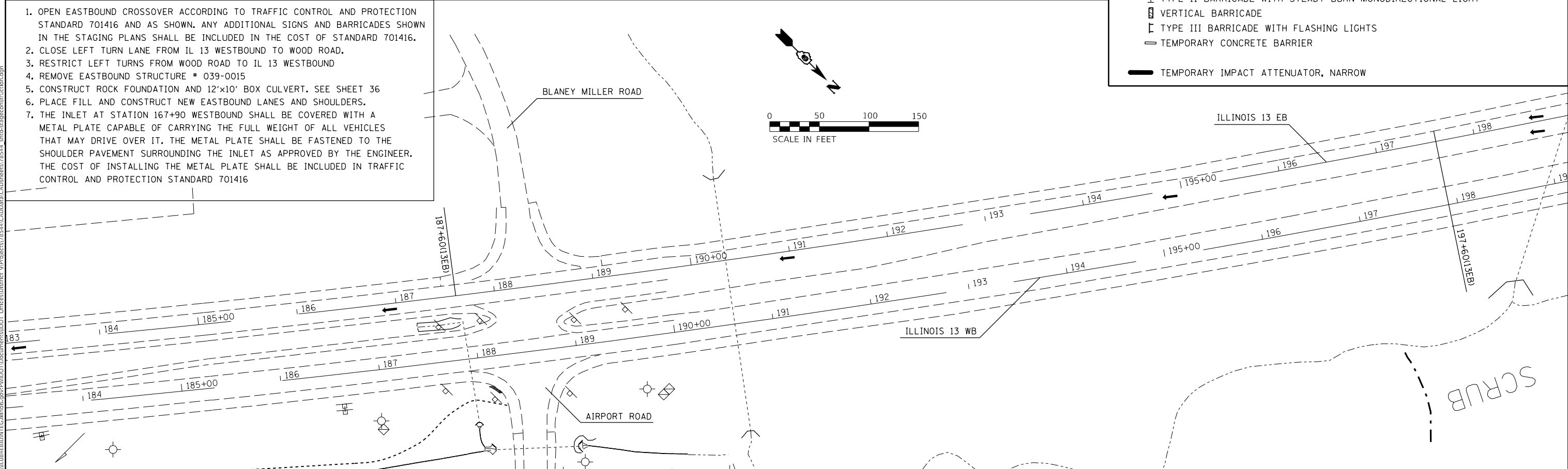
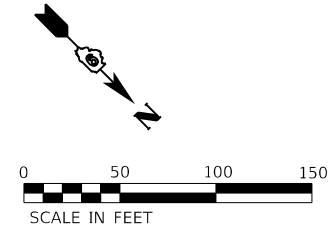


- PAVED SHOULDER REMOVAL  
HOT-MIX ASPHALT SHOULDER, 11 1/2"
- PAVEMENT REMOVAL  
HOT-MIX ASPHALT PAVEMENT(FULL DEPTH), 11 1/2"
- REMOVAL OF EXISTING STRUCTURE  
HOT-MIX ASPHALT PAVEMENT(FULL DEPTH), 11 1/2"  
HOT-MIX ASPHALT SHOULDER, 11 1/2"

### SYMBOLS

- DIRECTION OF TRAFFIC
- DRUM WITH STEADY BURN MONODIRECTIONAL LIGHT
- DIRECTIONAL INDICATOR BARRICADE WITH STEADY BURN MONODIRECTIONAL LIGHT
- TYPE II BARRICADE WITH STEADY BURN MONODIRECTIONAL LIGHT
- VERTICAL BARRICADE
- TYPE III BARRICADE WITH FLASHING LIGHTS
- TEMPORARY CONCRETE BARRIER
- TEMPORARY IMPACT ATTENUATOR, NARROW

1. OPEN EASTBOUND CROSSOVER ACCORDING TO TRAFFIC CONTROL AND PROTECTION STANDARD 701416 AND AS SHOWN. ANY ADDITIONAL SIGNS AND BARRICADES SHOWN IN THE STAGING PLANS SHALL BE INCLUDED IN THE COST OF STANDARD 701416.
2. CLOSE LEFT TURN LANE FROM IL 13 WESTBOUND TO WOOD ROAD.
3. RESTRICT LEFT TURNS FROM WOOD ROAD TO IL 13 WESTBOUND
4. REMOVE EASTBOUND STRUCTURE # 039-0015
5. CONSTRUCT ROCK FOUNDATION AND 12'x10' BOX CULVERT. SEE SHEET 36
6. PLACE FILL AND CONSTRUCT NEW EASTBOUND LANES AND SHOULDERS.
7. THE INLET AT STATION 167+90 WESTBOUND SHALL BE COVERED WITH A METAL PLATE CAPABLE OF CARRYING THE FULL WEIGHT OF ALL VEHICLES THAT MAY DRIVE OVER IT. THE METAL PLATE SHALL BE FASTENED TO THE SHOULDER PAVEMENT SURROUNDING THE INLET AS APPROVED BY THE ENGINEER. THE COST OF INSTALLING THE METAL PLATE SHALL BE INCLUDED IN TRAFFIC CONTROL AND PROTECTION STANDARD 701416



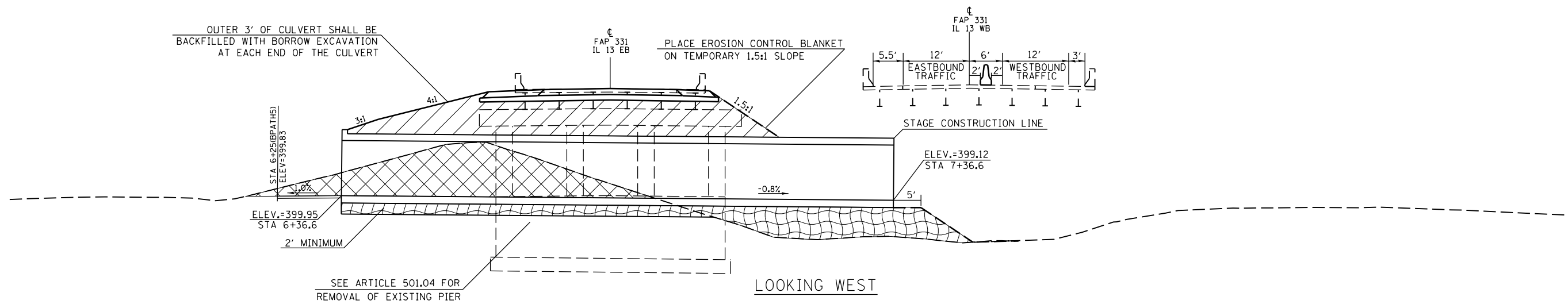
MODEL: Default  
 FILE: \\nas0101\B84E\BID\NTEC\Illinois\proj\WID\DOT\Documents\DOT\_Offices\Director\_9\Projects\78544\CADD\Drawings\78544\_stage3\stageconstruction.dwg




USER NAME = russb@cf	DESIGNED -	REVISED -
DRAWN -	REVISED -	
PLOT SCALE = 100.0000' / in.	CHECKED -	REVISED -
PLOT DATE = 11/7/2017	DATE -	REVISED -

**STATE OF ILLINOIS  
DEPARTMENT OF TRANSPORTATION**

<b>STAGE III</b>				
SCALE:	SHEET	OF	SHEETS	STA. TO STA.

F.A.P. RTE.	SECTION	COUNTY	TOTAL SHEETS	SHEET NO.
331	(12-1VBY,12-2VB)DM	JACKSON	111	35
CONTRACT NO. 78544				
ILLINOIS FED. AID PROJECT				



-  -STAGE III BORROW EXCAVATION AND POROUS GRANULAR EMBANKMENT
-  -STAGE III EARTH EXCAVATION
-  -ROCKFILL FOUNDATION

MODEL: Default  
 FILE: \\nas101.illinois.gov\pww\DOT\Documents\DOT\_Offices\District 9\Projects\78544\CADD\Drawings\78544\_stage3stageconstruction.dgn

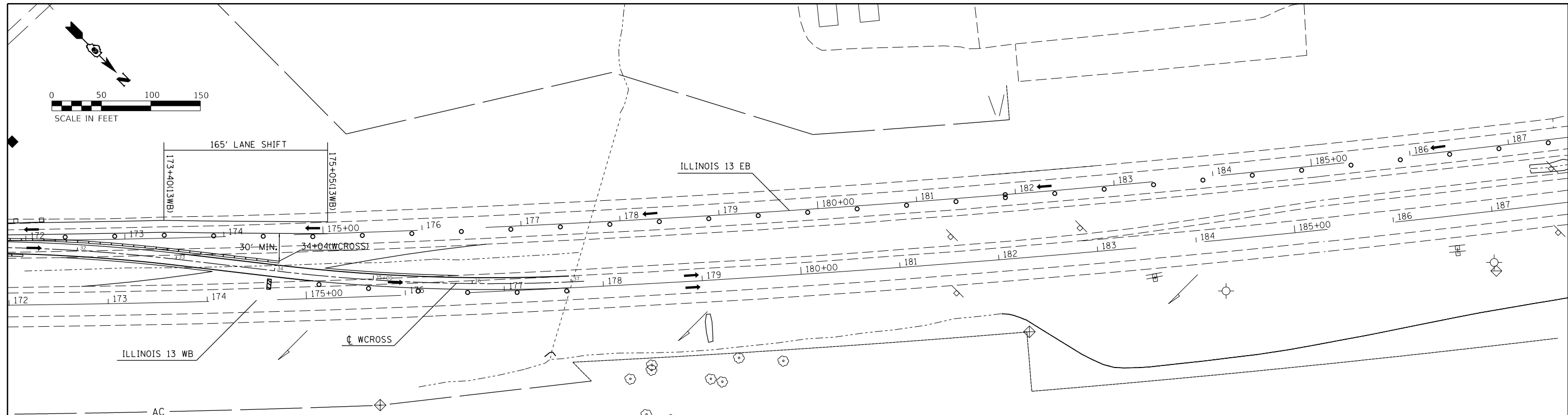
USER NAME = russe#cf	DESIGNED -	REVISED -
	DRAWN -	REVISED -
PLOT SCALE = 20.0000 ' / in.	CHECKED -	REVISED -
PLOT DATE = 11/7/2017	DATE -	REVISED -

**STATE OF ILLINOIS  
DEPARTMENT OF TRANSPORTATION**

<b>STAGE III</b>			
SCALE:	SHEET	OF	SHEETS
	STA.	TO	STA.

F.A.P. RTE.	SECTION	COUNTY	TOTAL SHEETS	SHEET NO.
331	(12-1VBY,12-2VB)DM	JACKSON	111	36
CONTRACT NO. 78544			ILLINOIS FED. AID PROJECT	





1. OPEN WESTBOUND CROSSOVER ACCORDING TO TRAFFIC CONTROL AND PROTECTION STANDARD 701416 AND AS SHOWN. ANY ADDITIONAL SIGNS AND BARRICADES SHOWN IN THE STAGING PLANS SHALL BE INCLUDED IN THE COST OF STANDARD 701416.
2. CLOSE LEFT TURN LANE FROM IL 13 WESTBOUND TO WOOD ROAD.
3. RESTRICT LEFT TURNS FROM WOOD ROAD TO IL 13 WESTBOUND
4. REMOVE WESTBOUND STRUCTURE # 039-0051
6. PLACE FILL AND CONSTRUCT NEW WESTBOUND LANES AND SHOULDERS. SEE SHEET 39



**SYMBOLS**

- ↑ DIRECTION OF TRAFFIC
- DRUM WITH STEADY BURN MONODIRECTIONAL LIGHT
- ⊕ DIRECTIONAL INDICATOR BARRICADE WITH STEADY BURN MONODIRECTIONAL LIGHT
- ⊥ TYPE II BARRICADE WITH STEADY BURN MONODIRECTIONAL LIGHT
- ⊞ VERTICAL BARRICADE
- ⊞ TYPE III BARRICADE WITH FLASHING LIGHTS
- ▬ TEMPORARY CONCRETE BARRIER
- ▬ TEMPORARY IMPACT ATTENUATOR, NARROW

- PAVED SHOULDER REMOVAL  
HOT-MIX ASPHALT SHOULDER, 11 1/2"
- PAVEMENT REMOVAL  
HOT-MIX ASPHALT PAVEMENT(FULL DEPTH), 11 1/2"
- REMOVAL OF EXISTING STRUCTURE  
HOT-MIX ASPHALT PAVEMENT(FULL DEPTH), 11 1/2"  
HOT-MIX ASPHALT SHOULDER, 11 1/2"



USER NAME = russellcf	DESIGNED -	REVISED -
PLOT SCALE = 100.0000' / in.	DRAWN -	REVISED -
PLOT DATE = 11/7/2017	CHECKED -	REVISED -
	DATE -	REVISED -

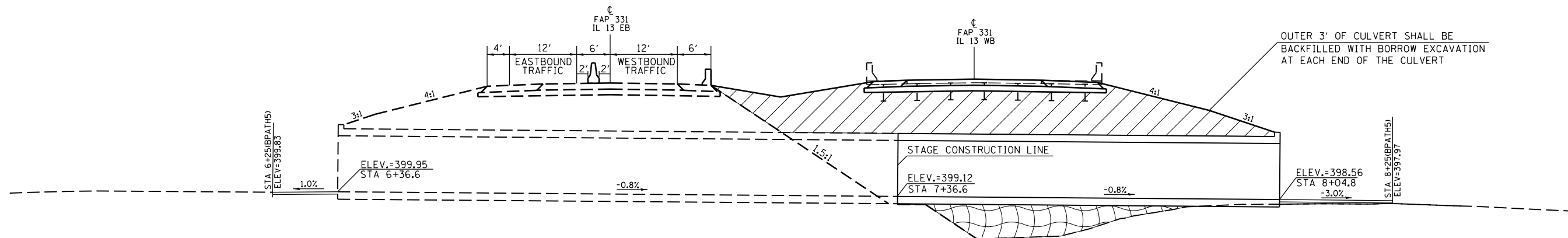
**STATE OF ILLINOIS  
DEPARTMENT OF TRANSPORTATION**

**STAGE IV**

SCALE: SHEET OF SHEETS STA. TO STA.

F.A.P. RTE.	SECTION	COUNTY	TOTAL SHEETS	SHEET NO.
331	(12-1VBY,12-2VB)DM	JACKSON	111	38
CONTRACT NO. 78544				
ILLINOIS FED. AID PROJECT				

MODEL: Default  
 FILE: \\miller\p\blu\B&E\BID\ITEC\Illinois\proj\WID\DOT\Documents\BID\Office\BID\refct 9\Project\78544\CADD\BID\CAD\Sheet\stageconstruction.dgn



LOOKING WEST

-  -STAGE III BORROW EXCAVATION AND POROUS GRANULAR EMBANKMENT
-  -ROCKFILL FOUNDATION

MODEL: Default  
 FILE NAME: P:\1108\B&E\BIDD\ITEC\Illinois\gov\PIV\DOT\Documents\DOT\_Offices\Director\9\Projects\78544\CADD\DATA\CAD\sheet\78544\_stage4stageconstruction.dgn

USER NAME = russef	DESIGNED -	REVISED -
	DRAWN -	REVISED -
PLOT SCALE = 20.0000' / in.	CHECKED -	REVISED -
PLOT DATE = 11/7/2017	DATE -	REVISED -

STATE OF ILLINOIS  
 DEPARTMENT OF TRANSPORTATION

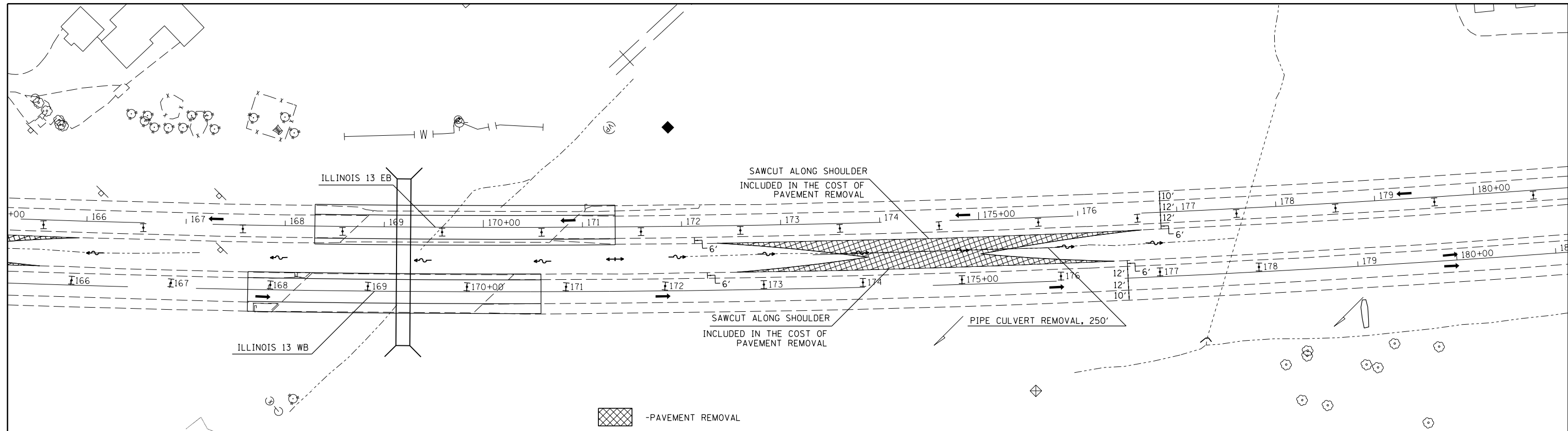
SCALE:		SHEET	OF	SHEETS	STA.	TO	STA.
--------	--	-------	----	--------	------	----	------

STAGE IV

F.A.P. RTE.	SECTION	COUNTY	TOTAL SHEETS	SHEET NO.
331	(12-1VBY,12-2VB)DM	JACKSON	111	39
CONTRACT NO. 78544				
ILLINOIS FED. AID PROJECT				



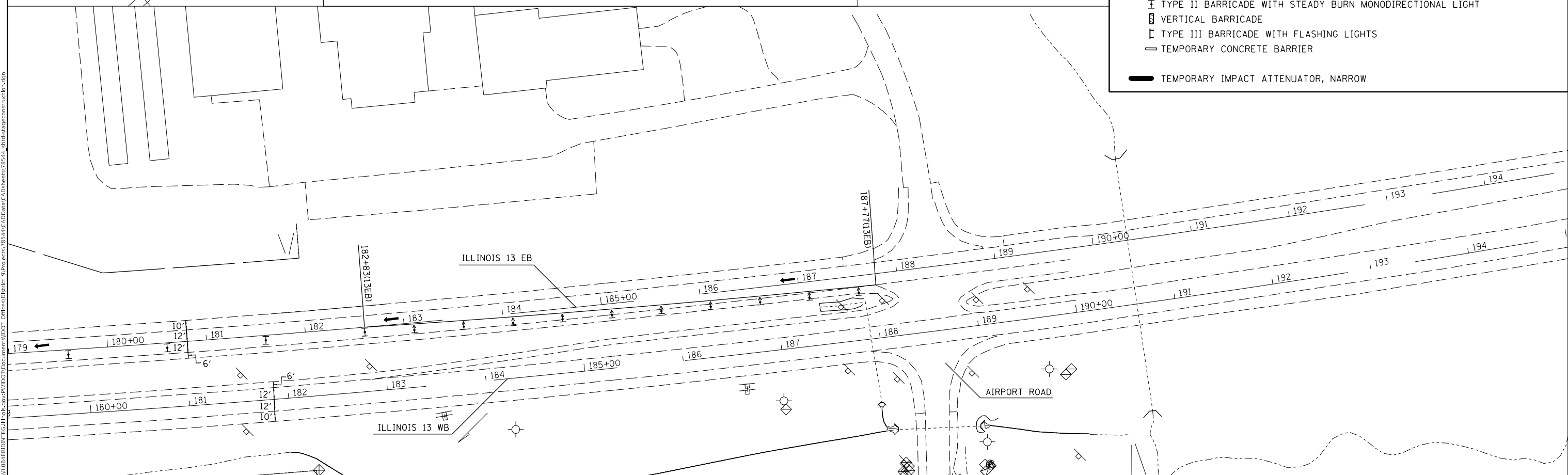




1. CLOSE THE LEFT LANE IN IN BOTH THE EASTBOUND AND WESTBOUND DIRECTION USING STANDARD 701406
2. SAW CUT ALONG SHOULDER (TO BE INCLUDED IN THE COST OF PAVEMENT REMOVAL)
3. REMOVE CROSS-OVER PAVEMENT
3. REMOVE TEMPORARY PIPE CULVERT

**SYMBOLS**

- ↑ DIRECTION OF TRAFFIC
- DRUM WITH STEADY BURN MONODIRECTIONAL LIGHT
- ⊕ DIRECTIONAL INDICATOR BARRICADE WITH STEADY BURN MONODIRECTIONAL LIGHT
- ⊥ TYPE II BARRICADE WITH STEADY BURN MONODIRECTIONAL LIGHT
- ⊞ VERTICAL BARRICADE
- ⊞ TYPE III BARRICADE WITH FLASHING LIGHTS
- ▬ TEMPORARY CONCRETE BARRIER
- ▬ TEMPORARY IMPACT ATTENUATOR, NARROW



MODEL: Default  
 FILE: \\nas01c.psu.edu\B84E81D8\ITC\Illinoi\proj\RWID\DOT\Documents\11DOT\_Offices\Illinoi\11DOT\CADD\Drawings\78544\_sht-stageconstruction.dgn

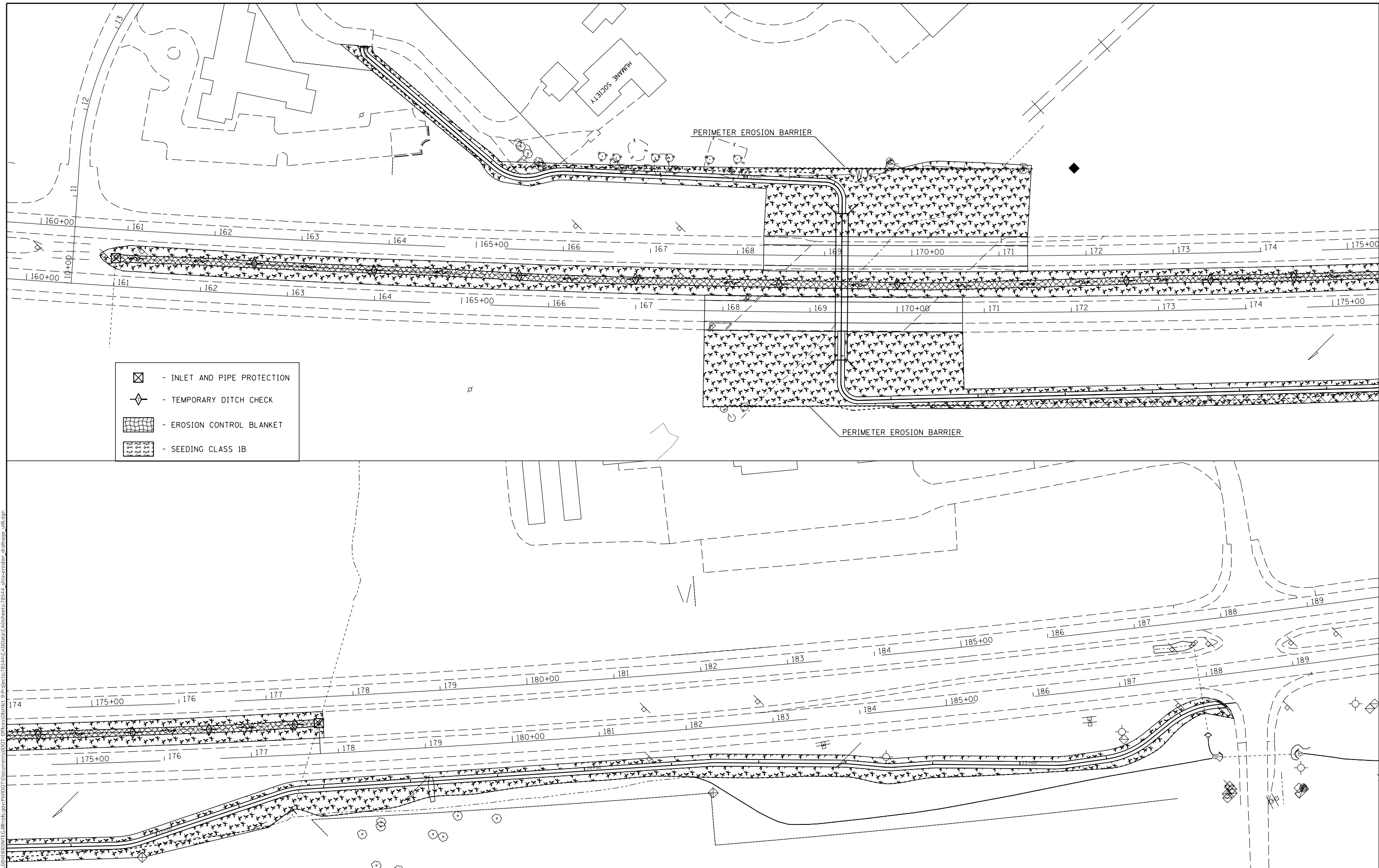
USER NAME = russelcf	DESIGNED -	REVISED -
	DRAWN -	REVISED -
PLOT SCALE = 100.0000' / in.	CHECKED -	REVISED -
PLOT DATE = 11/7/2017	DATE -	REVISED -

**STATE OF ILLINOIS**  
**DEPARTMENT OF TRANSPORTATION**

**STAGE V**  
 SCALE:      SHEET      OF      SHEETS      STA.      TO      STA.

F.A.P. RTE.	SECTION	COUNTY	TOTAL SHEETS	SHEET NO.
331	(12-1VBY,12-2VB)DM	JACKSON	111	41
CONTRACT NO. 78544				
ILLINOIS   FED. AID PROJECT				

MODEL: Default  
 FILE: \\mspc-pw\illinois\dot\document\dot\office\direct\9\project\78544\CADD\DATA\CAD\sheet\78544\_srs-erosean.dwg  
 DATE: 11/7/2017



- INLET AND PIPE PROTECTION
- TEMPORARY DITCH CHECK
- EROSION CONTROL BLANKET
- SEEDING CLASS 1B

USER NAME = russe#cf	DESIGNED -	REVISED -	
	DRAWN -	REVISED -	
PLOT SCALE = 100,0000' / in.	CHECKED -	REVISED -	
PLOT DATE = 11/7/2017	DATE -	REVISED -	

**STATE OF ILLINOIS  
DEPARTMENT OF TRANSPORTATION**

**SEEDING AND EROSION CONTROL**

SCALE:      SHEET      OF      SHEETS      STA.      TO      STA.

F.A.P. RTE.	SECTION	COUNTY	TOTAL SHEETS	SHEET NO.
331	(12-1VBY,12-2VB)DM	JACKSON	111	42
CONTRACT NO. 78544				
ILLINOIS FED. AID PROJECT				

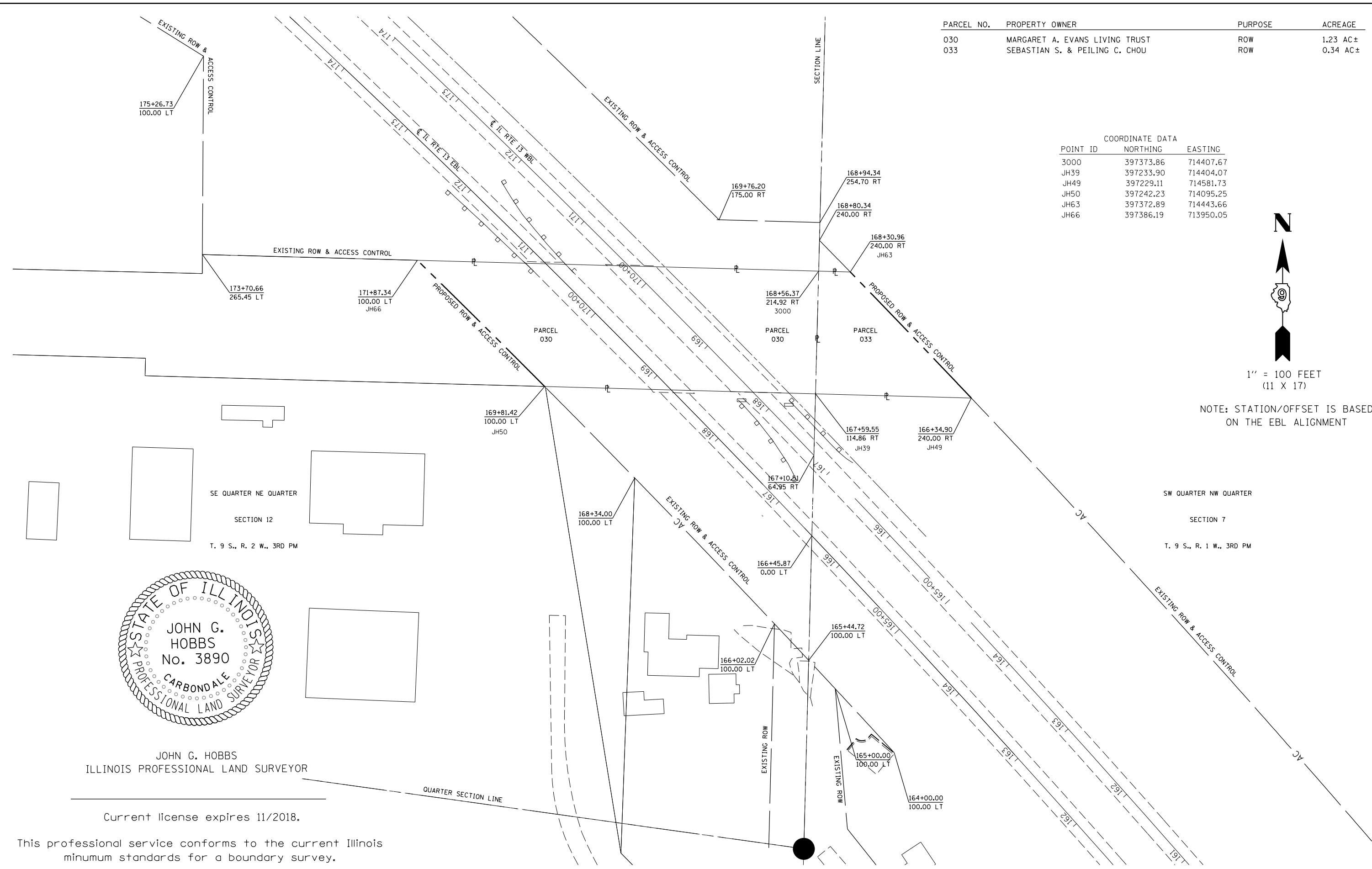
PARCEL NO.	PROPERTY OWNER	PURPOSE	ACREAGE
030	MARGARET A. EVANS LIVING TRUST	ROW	1.23 AC±
033	SEBASTIAN S. & PEILING C. CHOU	ROW	0.34 AC±

COORDINATE DATA		
POINT ID	NORTHING	EASTING
3000	397373.86	714407.67
JH39	397233.90	714404.07
JH49	397229.11	714581.73
JH50	397242.23	714095.25
JH63	397372.89	714443.66
JH66	397386.19	713950.05




1" = 100 FEET  
(11 X 17)

NOTE: STATION/OFFSET IS BASED ON THE EBL ALIGNMENT



SE QUARTER NE QUARTER  
SECTION 12  
T. 9 S., R. 2 W., 3RD PM

SW QUARTER NW QUARTER  
SECTION 7  
T. 9 S., R. 1 W., 3RD PM



JOHN G. HOBBS  
ILLINOIS PROFESSIONAL LAND SURVEYOR

Current license expires 11/2018.

This professional service conforms to the current Illinois minimum standards for a boundary survey.

MODEL: Default  
FILE NAME: P:\11\BIBID\11254\11254.dwg  
PROJECT: 11254\11254.dwg  
OFFICE: 11254\11254.dwg  
DATE: 11/7/2017

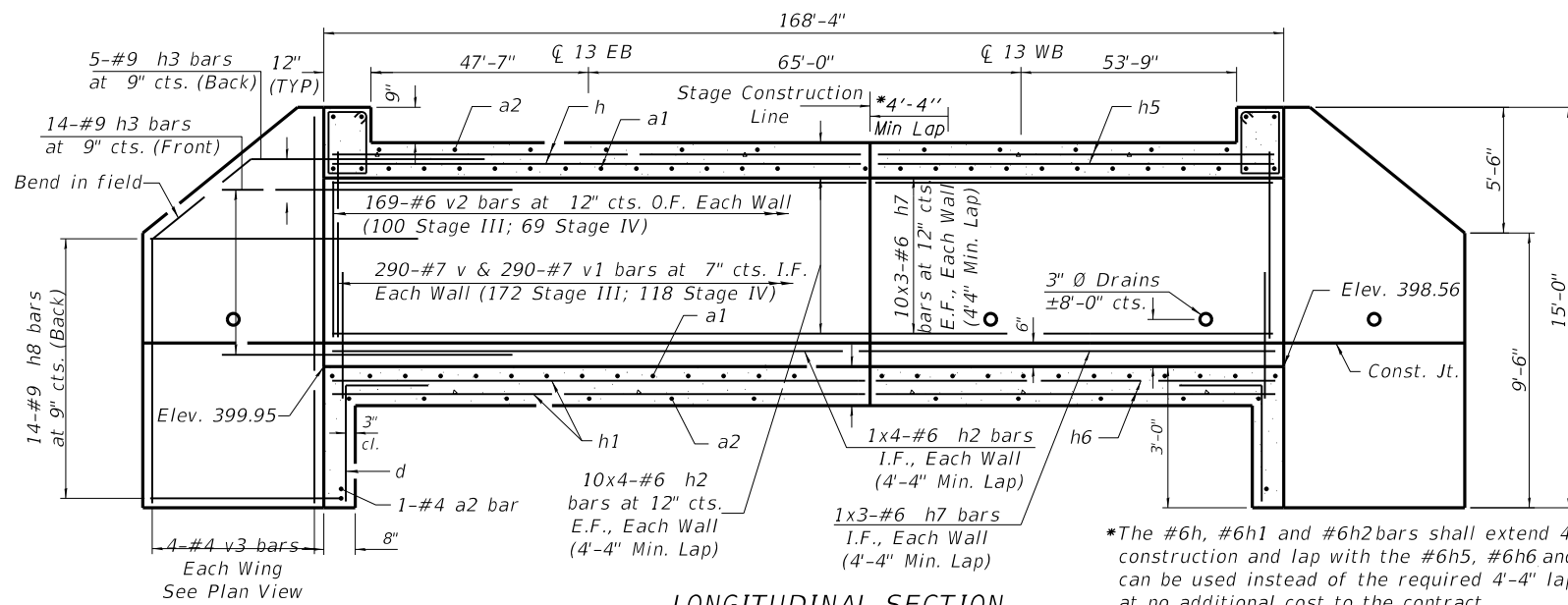
USER NAME = russellcf	DESIGNED -	REVISED -
	DRAWN -	REVISED -
PLOT SCALE = 100.0000' / in.	CHECKED -	REVISED -
PLOT DATE = 11/7/2017	DATE -	REVISED -

STATE OF ILLINOIS  
DEPARTMENT OF TRANSPORTATION

RIGHT OF WAY PLAN  
SN 039-0015/51 IL RTE 13

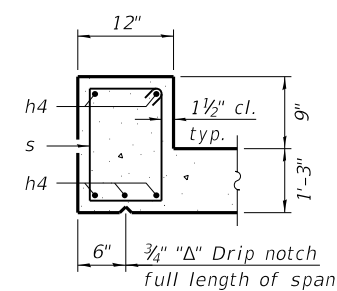
SCALE: 1" = 100' SHEET 1 OF 1 SHEETS STA. 164+00 TO STA. 175+00

F.A. RTE.	SECTION	COUNTY	TOTAL SHEETS	SHEET NO.
331	(12-1VBY,12-2VB)DM	JACKSON	111	43
CONTRACT NO. 78544				
R-99-003-17	ILLINOIS	FED. AID PROJECT		

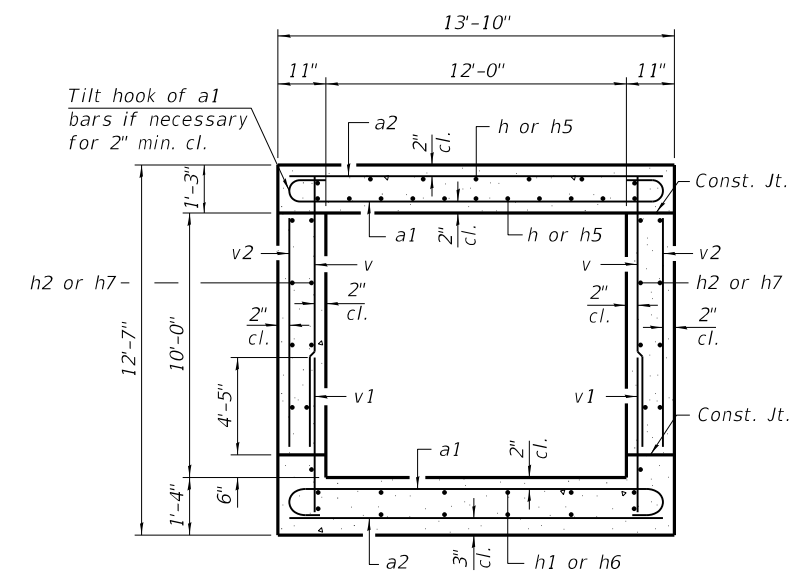


**LONGITUDINAL SECTION  
(LOOKING WEST)**

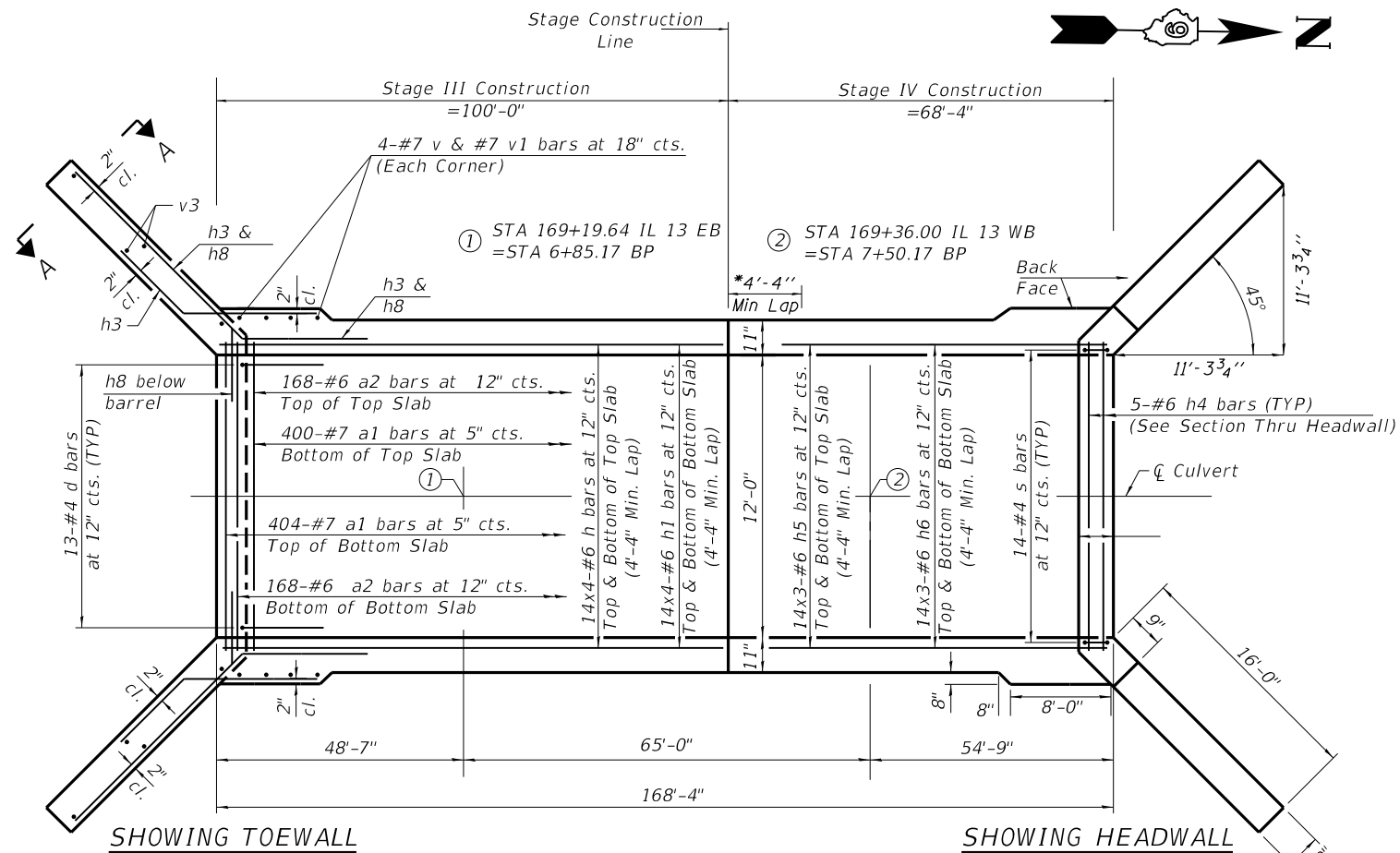
\*The #6h, #6h1 and #6h2 bars shall extend 4'-4" into the Stage IV construction and lap with the #6h5, #6h6 and #6h7 bars. Bar splicers can be used instead of the required 4'-4" lap into the stage IV construction at no additional cost to the contract.



**SECTION THRU HEADWALL**



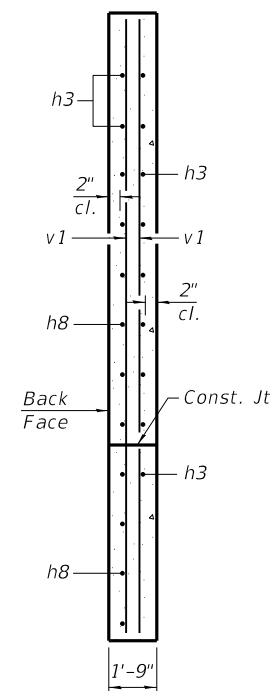
**SECTION THRU BARREL**



**SHOWING TOEWALL**

**SHOWING HEADWALL**

**PLAN**



**SECTION A-A**

**BILL OF MATERIAL**

Bar	No.	Size	Length	Shape
a1	804	#7	15'-2"	
a2	338	#6	13'-6"	
d	26	#4	4'-5"	
h	112	#6	29'-4"	
h1	112	#6	29'-4"	
h2	172	#6	29'-4"	
h3	76	#9	8'-0"	
h4	10	#6	13'-6"	
h5	84	#6	25'-7"	
h6	84	#6	25'-7"	
h7	132	#6	25'-7"	
h8	56	#9	19'-0"	
s	28	#4	5'-9"	
v	596	#7	10'-6"	
v1	596	#7	5'-6"	
v2	338	#6	9'-2"	
v3	16	#4	14'-8"	
Concrete Box Culverts		Cu. Yd.	399.3	
Reinforcement Bars, Epoxy Coated		Pound	91130	

**Notes:**

A distance of half the length of the wingwall but not less than six feet of the barrel shall be poured monolithically with the wingwalls.

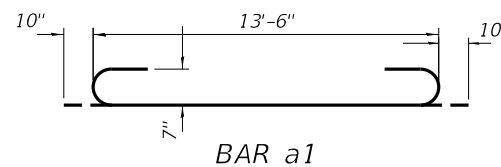
Bars indicated thus 14 x 4-#6 etc. indicates 14 lines of bars with 4 lengths per line. At the Contractor's option, a longer v1 bar may be ordered to replace the v bar. No reduction in quantities shall be made for this substitution.

Precast alternate not allowed

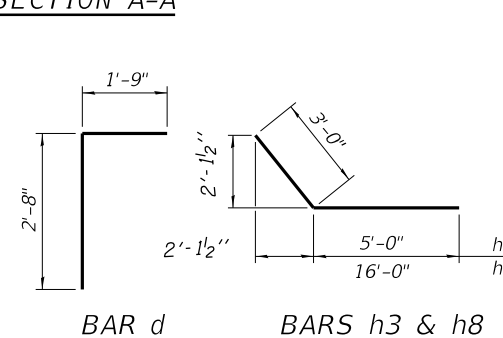
See sheet with details for membrane waterproofing

**MIN. BAR LAPS**

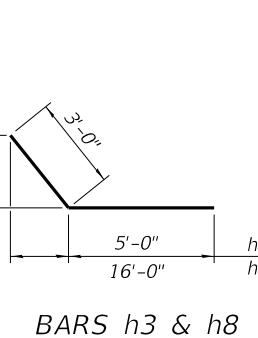
#6 bars = 4'-4"  
#7 bars = 4'-5"



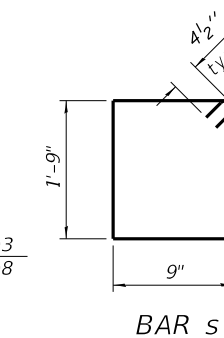
**BAR a1**



**BAR d**



**BARS h3 & h8**



**BAR s**

TSA-SC-HC-ZS 2-17-2017

FILE NAME =	USER NAME = russellcf	DESIGNED -	REVISED -
pwz\VL084EBID\INTEG.illinois.gov\PWIDOT\Documents\IDOT_Offices\District 9\Projects\78544\CADD\CAD\DWG\shh-structures.dgn		CHECKED -	REVISED -
		DATE -	REVISED -

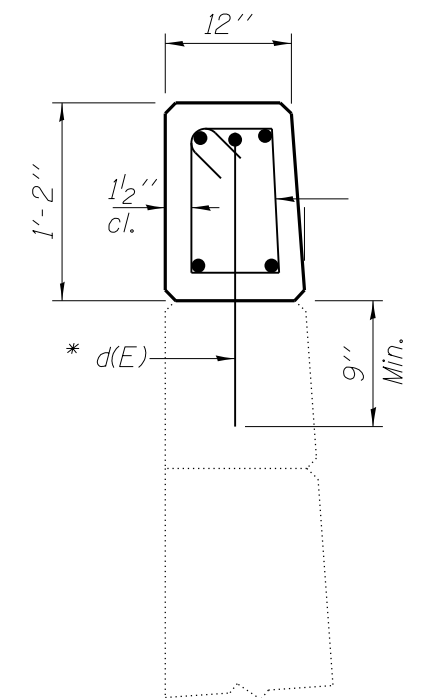
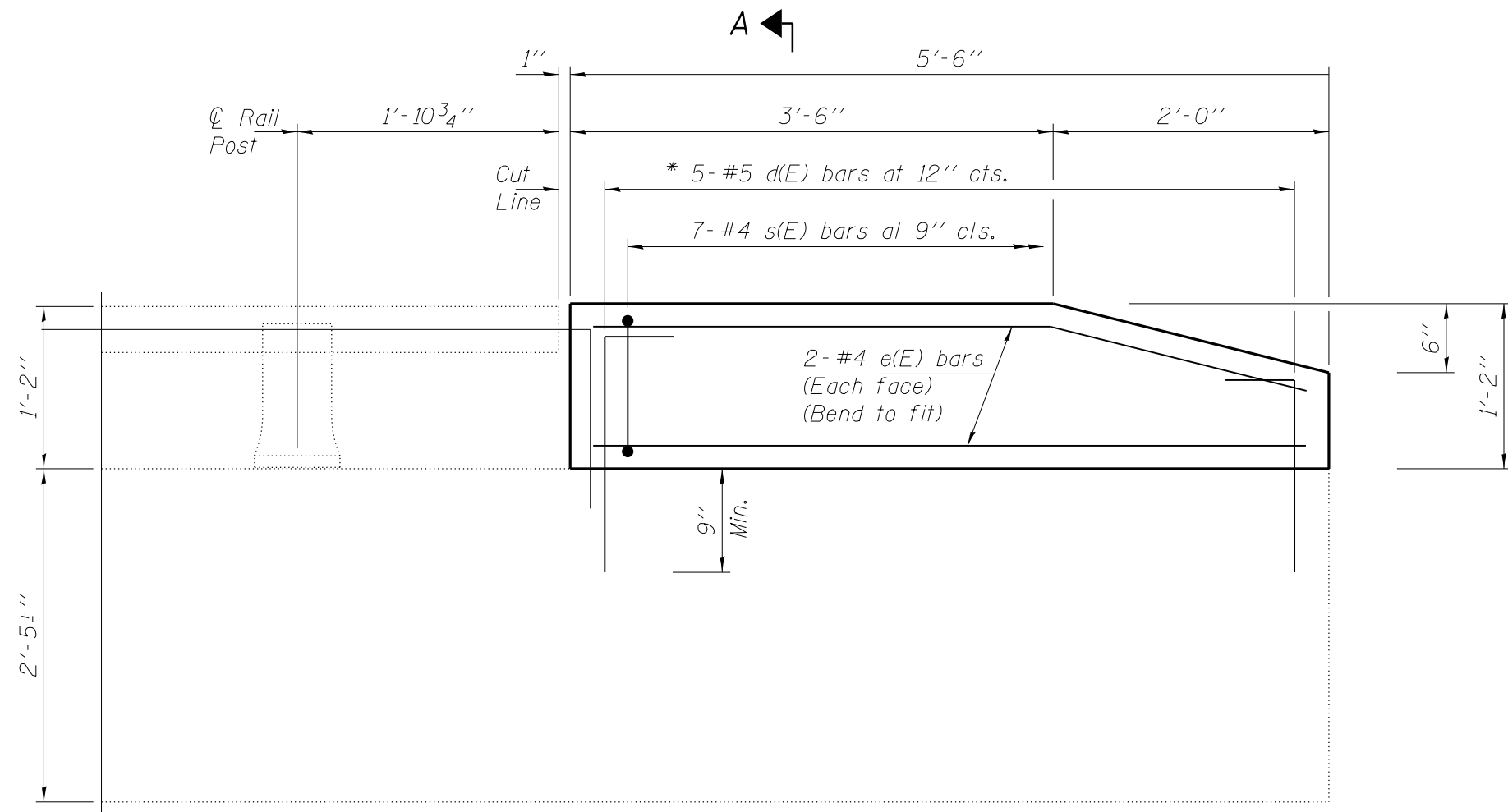
**STATE OF ILLINOIS  
DEPARTMENT OF TRANSPORTATION**

**CULVERT DETAILS  
STRUCTURE NO. 039-7120**

SCALE: SHEET OF SHEETS STA. TO STA.

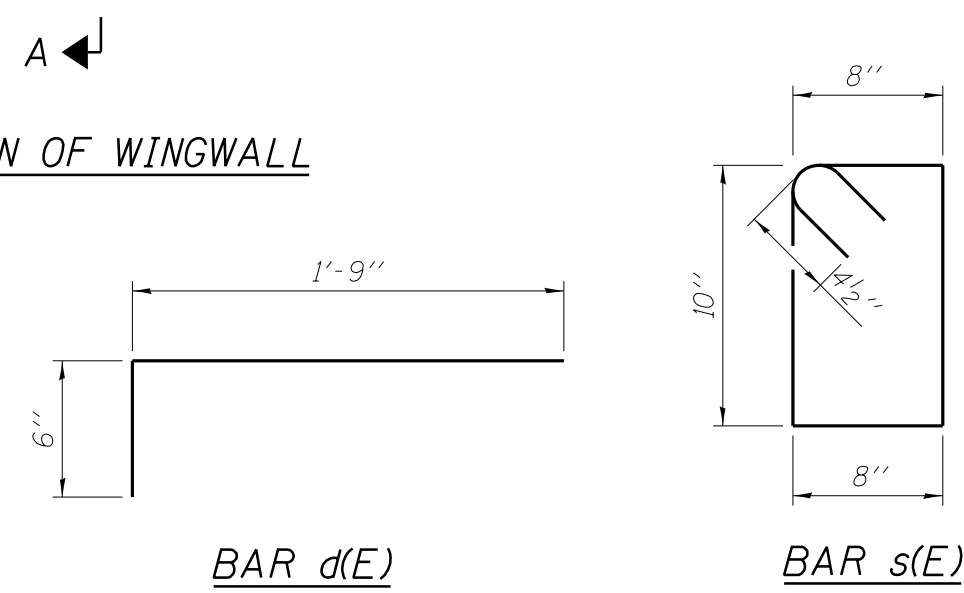
F.A.P. RTE.	SECTION	COUNTY	TOTAL SHEETS	SHEET NO.
331	(12-1VBV,12-2VB)DM	JACKSON	111	44
CONTRACT NO. 78544				
ILLINOIS FED. AID PROJECT				

WINGWALL MODIFICATION DETAILS  
SN 039-0051 (NE QUADRANT)



SECTION A - A

INSIDE ELEVATION OF WINGWALL



BILL OF MATERIAL  
(1 Location)

Bar	No.	Size	Length	Shape
d	5	5	2'-3"	U
e	4	4	5'-3"	—
s	7	4	3'-9"	□
Concrete Superstructure			Cu. Yd.	0.2
Reinforcement Bars, Epoxy Coated			Pound	50

\* d(E) bars to be epoxy grouted in 7/8"φ x 9" minimum holes. Cut in field as required.

Note

To be used: where proposed Traffic Barrier Terminal, Type 6 will tie into existing wing wall (1 location total).  
(See Highway Standard 631031)

MODEL: Default  
FILE: \\hpc\p\ulb\BIBID\BIBID\TEC\Illinois\pov\p\WID\DOT\Documents\1\DOT\_Offices\Director\_9\Projects\039-0051\CADD\BIBID\CAD\BIBID\78544\_snh-structures.dgn

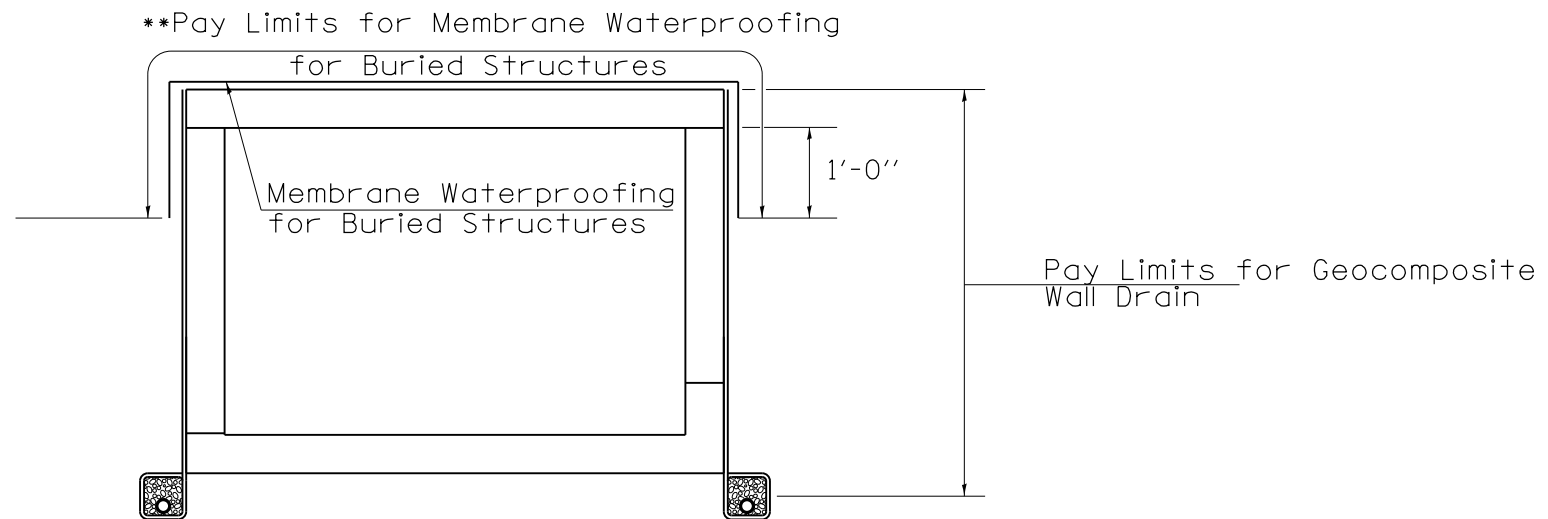
USER NAME = russellcf	DESIGNED -	REVISED -
	DRAWN -	REVISED -
PLOT SCALE = 100.0000' / in.	CHECKED -	REVISED -
PLOT DATE = 11/7/2017	DATE -	REVISED -

STATE OF ILLINOIS  
DEPARTMENT OF TRANSPORTATION

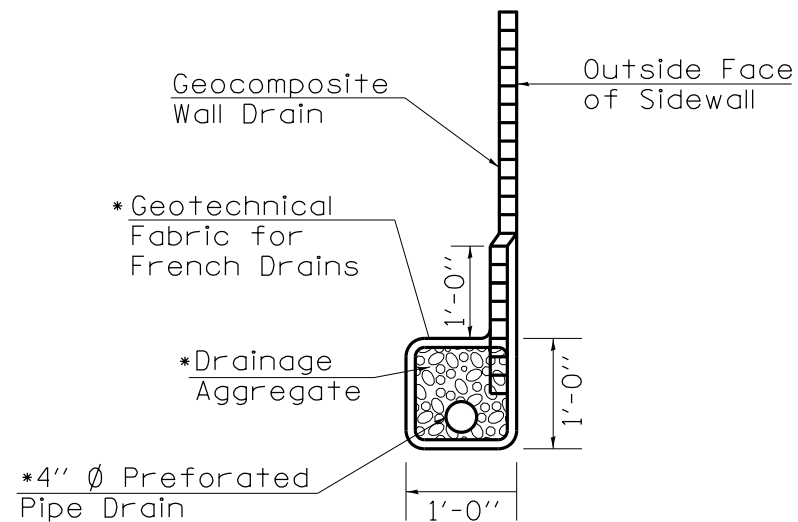
WWINGWALL MODIFICATION DETAILS			
SN 039-0051 (NE QUADRANT)			
SCALE:	SHEET	OF SHEETS	STA. TO STA.

F.A.P. RTE.	SECTION	COUNTY	TOTAL SHEETS	SHEET NO.
331	(12-1VBV,12-2VB)DM	JACKSON	111	45
			CONTRACT NO. 78544	
		ILLINOIS	FED. AID PROJECT	

MEMBRANE WATERPROOFING FOR CAST-IN-PLACE CULVERTS



\*\*An additional 6' wide strip of Membrane Waterproofing shall be installed at the stage construction line with a minimum 3' overlap on each side of the stage construction joint.



\* Cost included with Pipe Underdrains for Structures 4". All drainage components shall extend to 2'-0" from the end of each wingwall, except an outlet pipe shall extend until intersecting with side slopes. The pipes shall drain into concrete headwalls. See Highway Standard 601101

**BILL OF MATERIAL**

Pipe Underdrains for structures 4"	Foot	390
Membrane Waterproofing For Buried Structures	Sq. Yd.	351
Geocomposite Wall Drain	Sq. Yd.	508

MODEL: Default  
FILE: \\mhc-pw\ulb\BEBID\NTEC\Illinois\gov\PIW\DOT\Documents\1\DOT - Offices\Director\9\Projects\78544\CADD\Drawn\CAD\papers\78544\_smb-structures.dgn

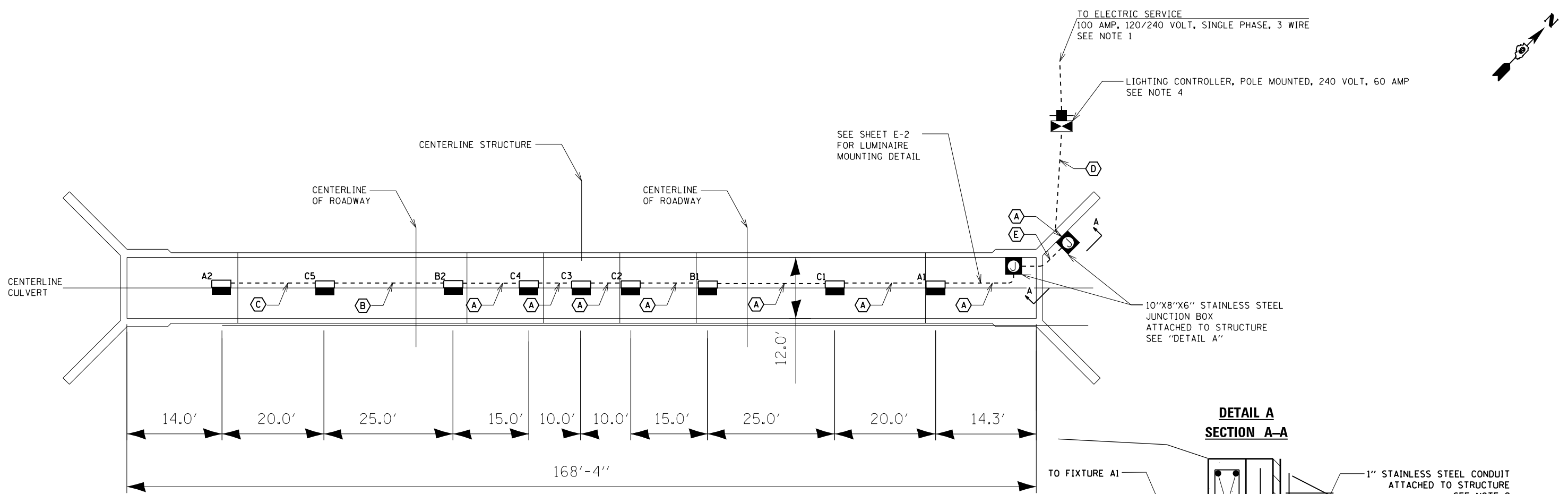

USER NAME = russe#cf	DESIGNED -	REVISED -
	DRAWN -	REVISED -
PLOT SCALE = 100.0000 ' / in.	CHECKED -	REVISED -
PLOT DATE = 11/7/2017	DATE -	REVISED -

**STATE OF ILLINOIS  
DEPARTMENT OF TRANSPORTATION**

**MEMBRANE WATERPROOFING  
SN 039-7120**

SCALE: SHEET OF SHEETS STA. TO STA.

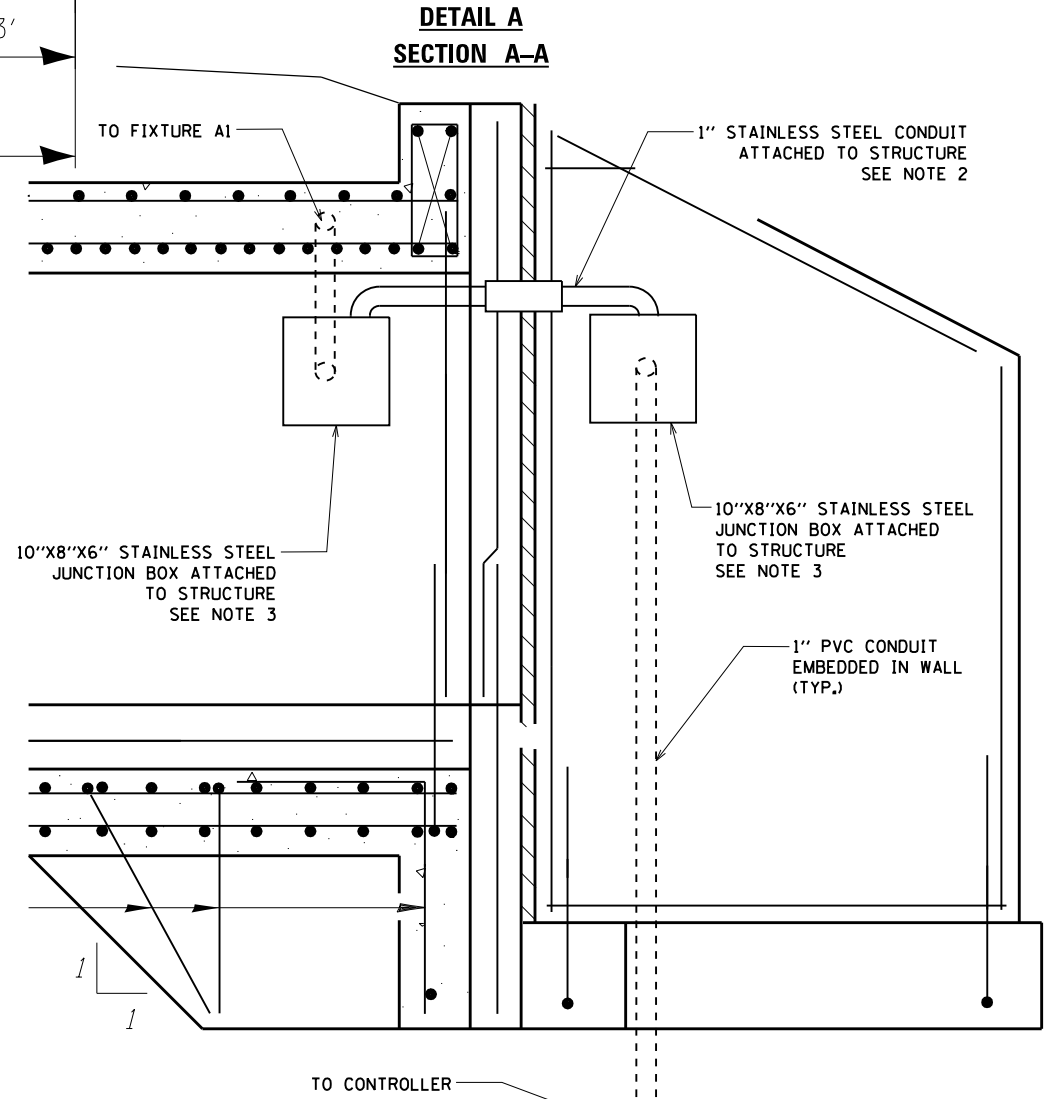
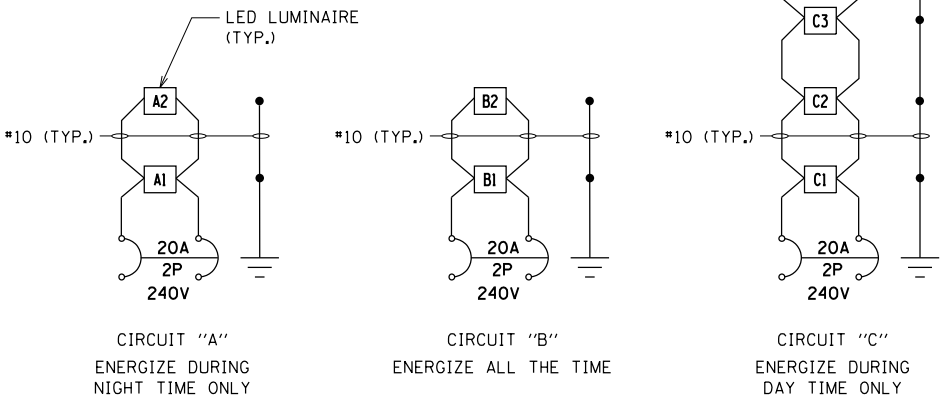
F.A.P. RTE.	SECTION	COUNTY	TOTAL SHEETS	SHEET NO.
331	(12-1VBY,12-2VB)DM	JACKSON	111	46
			CONTRACT NO. 78544	
		ILLINOIS	FED. AID PROJECT	



- CIRCUITRY**
- A# — LUMINAIRE NUMBER
  - PROPOSED 240V LED CEILING MOUNTED LUMINAIRE WITH VANDAL RESISTANT APPLICATION
  - PROPOSED JUNCTION BOX, SIZE AND TYPE AS NOTED
  - PROPOSED LIGHTING CONTROLLER, POLE MOUNTED, 240 VOLT, 60 AMP

- LEGENDS**
- (A) 6-1/C NO. 10 AND 1/C NO. 10 GND. IN 1" PVC CONDUIT EMBEDDED IN STRUCTURE
  - (B) 4-1/C NO. 10 AND 1/C NO. 10 GND. IN IN 1" PVC CONDUIT EMBEDDED IN STRUCTURE
  - (C) 2-1/C NO. 10 AND 1/C NO. 10 GND. IN IN 1" PVC CONDUIT EMBEDDED IN STRUCTURE
  - (D) 6-1/C NO. 10 AND 1/C NO. 10 GND. IN 1" UNDERGROUND PVC CONDUIT
  - (E) 6-1/C NO. 10 AND 1/C NO. 10 GND. IN 1" STAINLESS STEEL CONDUIT ATTACHED TO STRUCTURE

- NOTES:**
- UNDERGROUND MARKING TAPE SHALL BE INSTALLED 18" BELOW FINAL GRADE AS PER ARTICLE 1066.05. THE COST OF THIS WORK IS INCIDENTAL TO PAY ITEM "UNIT DUCT, 600V, 3-1C NO.6, 1/C NO.6 GROUND, (XLP-TYPE USE), 1" DIA. POLYETHYLENE" (81703045).
  - CONTRACTOR SHALL PROVIDE DEFLECTION/EXPANSION FITTING AND 45° ELBOWS. THE CONDUIT AND ALL ACCESSORIES BETWEEN JUNCTION BOXES SHALL NOT BE MEASURED FOR PAYMENT BUT SHALL BE INCLUDED IN THE COST OF PAY ITEM "JUNCTION BOX, STAINLESS STEEL, ATTACHED TO STRUCTURE, 10" X 8" X 6" (81300420).
  - CONTRACTOR SHALL MOUNT JUNCTION BOX AS HIGH AS POSSIBLE TO AVOID VANDALISM.
  - SEE SHEET E-3 FOR LIGHTING CONTROLLER DETAILS.



MODEL: Default  
FILE: \\nas01\proj\1108\BIBED\BIBED\ITC\Illinois\proj\1108\BIBED\BIBED\ITC\Office\BIBED\1108\proj\1108\BIBED\BIBED\ITC\CAD\BIBED\78544\_shtp\roadway\detailE.dgn

USER NAME = russellcf	DESIGNED -	REVISED -
	DRAWN -	REVISED -
PLOT SCALE = 40,0000 ' / in.	CHECKED -	REVISED -
PLOT DATE = 12/11/2017	DATE -	REVISED -

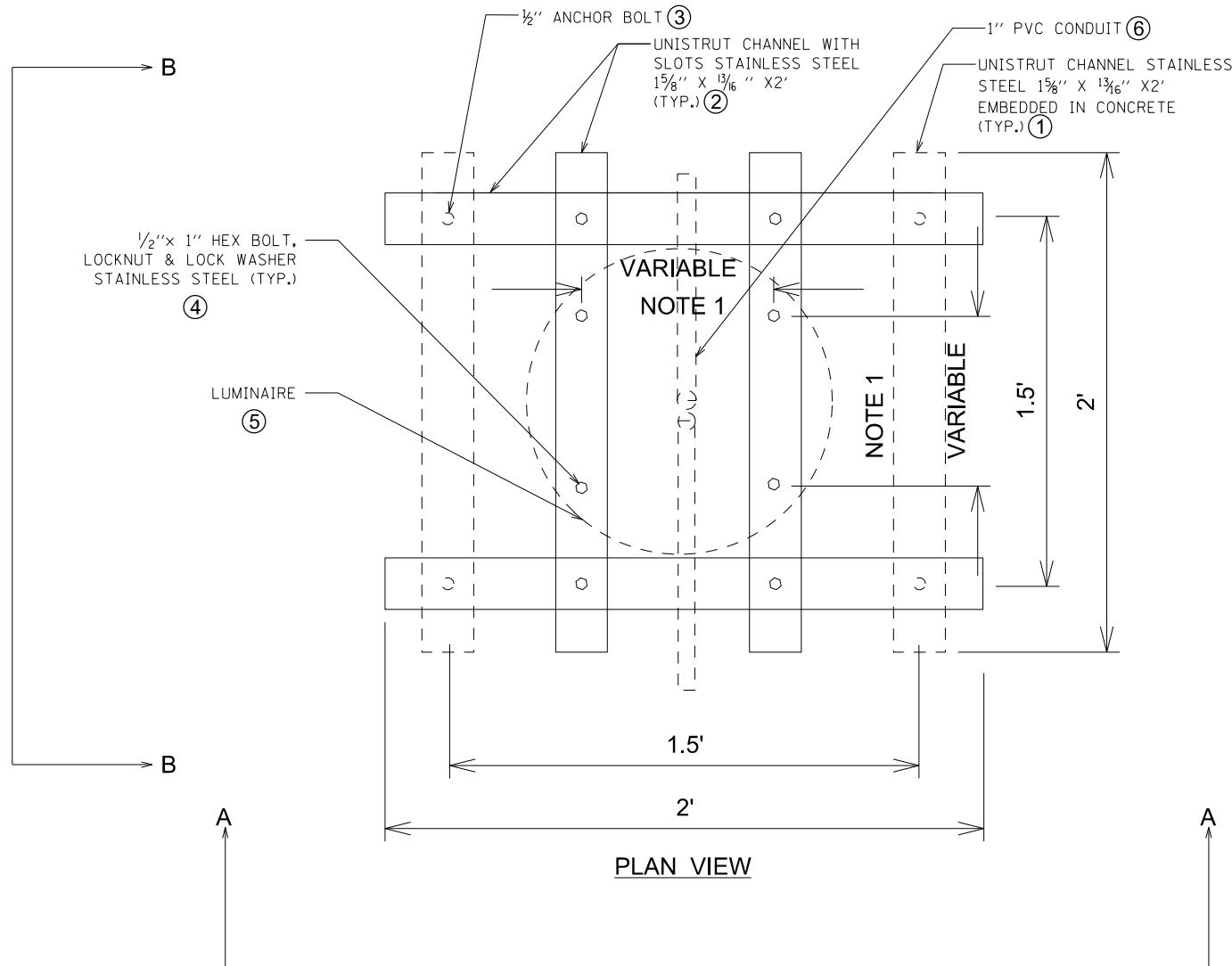
**STATE OF ILLINOIS  
DEPARTMENT OF TRANSPORTATION**

**BIKE TRAIL – UNDER IL 13  
LIGHTING PLAN**

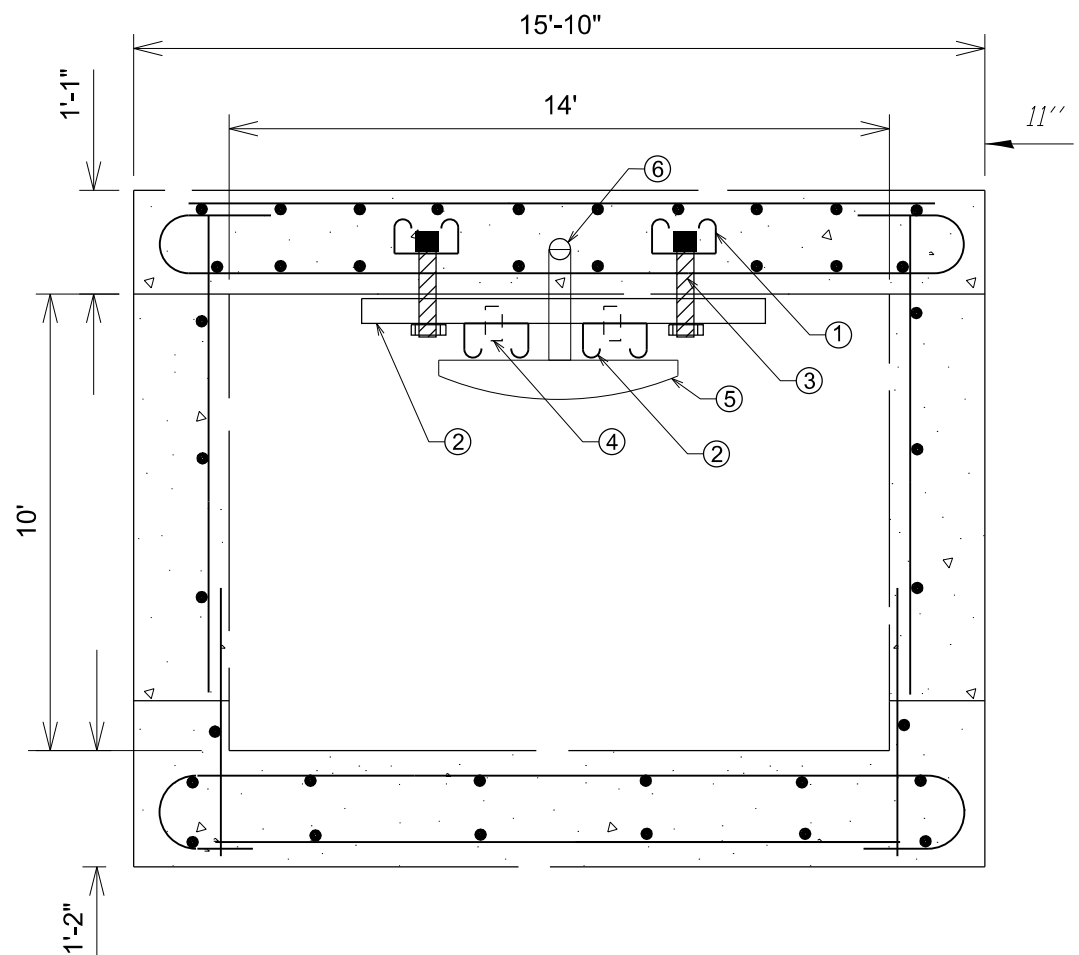
SCALE: SHEET OF SHEETS STA. TO STA.

F.A.P. RTE. 331	SECTION (12-1VBY, 12-2VB)DM	COUNTY JACKSON	TOTAL SHEETS 111	SHEET NO. 47
CONTRACT NO. 78544				
ILLINOIS FED. AID PROJECT				

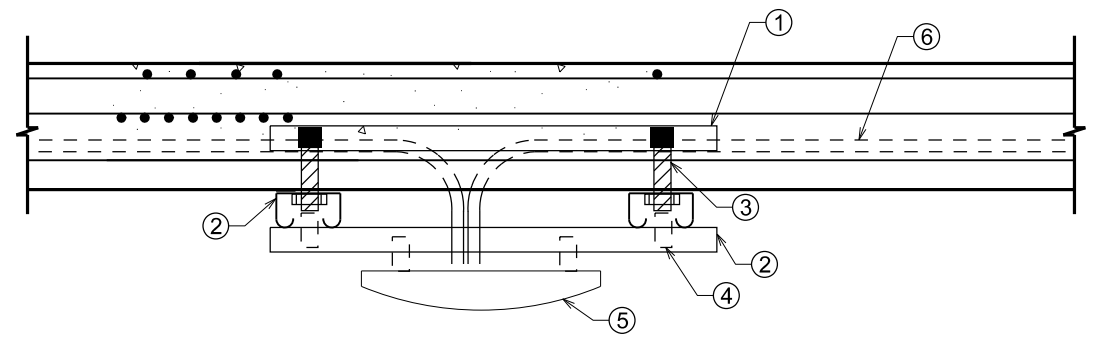
E-1



**NOTE:**  
 1. THE DISTANCE AS PER LUMINAIRE MANUFACTURE RECOMMENDATION.



**SECTION A-A  
 LOOKING EAST**



**SECTION B-B  
 LOOKING NORTH**

MODEL: Default  
 FILE: \\mhc-pw\ulb\BEBID\NTEC\Illinois\gov\PIV\DOT\Documents\DOT Office\Director\9\Projects\78544\CADD\Drawings\78544\_smp\roadway\detail.dgn

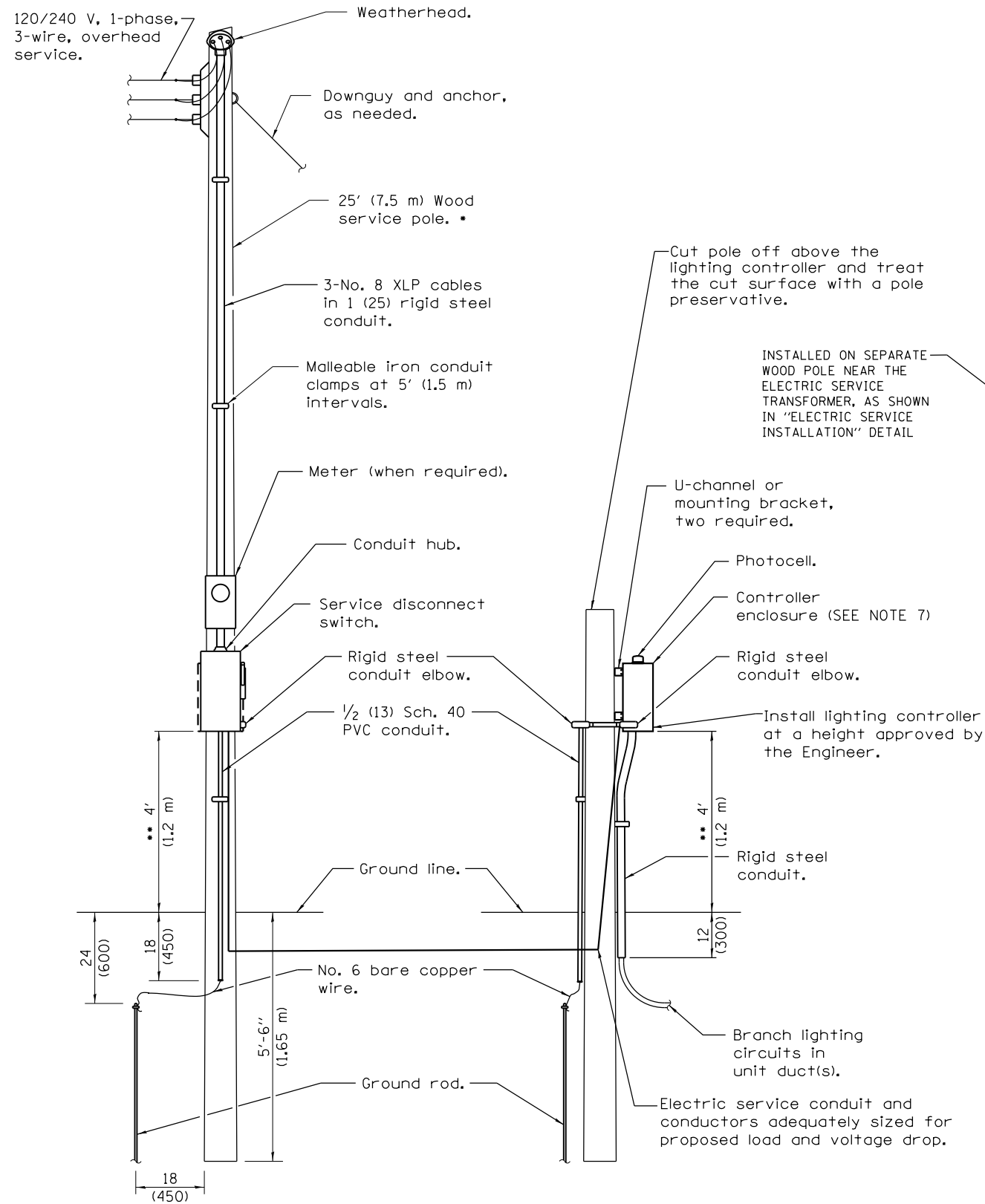
USER NAME = russe#cf	DESIGNED -	REVISED -
PLOT SCALE = 40.0000 ' / in.	DRAWN -	REVISED -
PLOT DATE = 11/7/2017	CHECKED -	REVISED -
	DATE -	REVISED -

**STATE OF ILLINOIS  
 DEPARTMENT OF TRANSPORTATION**

<b>BIKE TRAIL -BOX CULVERT        LUMINAIRE MOUNTING DETAIL</b>			
SCALE:	SHEET	OF SHEETS	STA. TO STA.

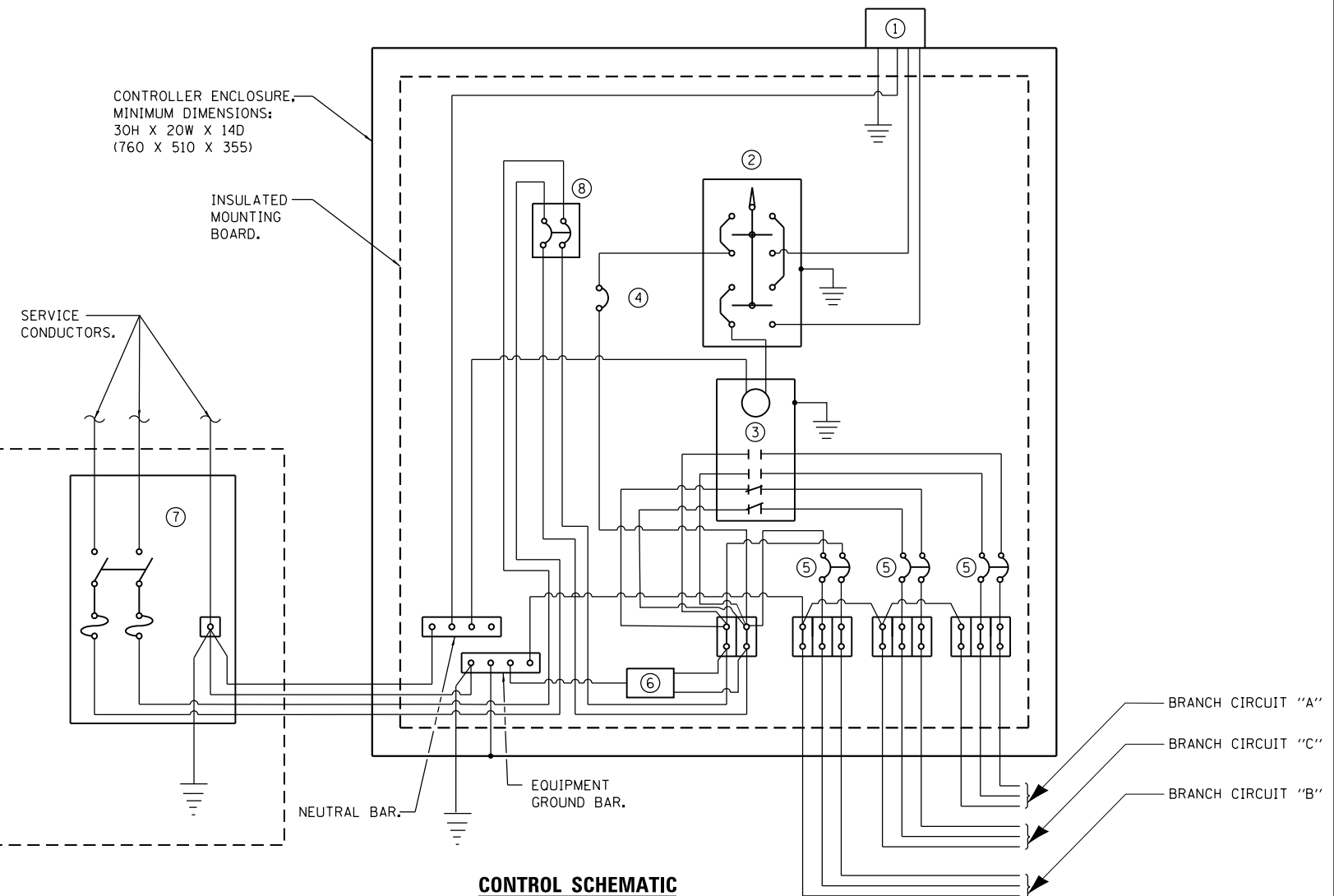
F.A.P. RTE.	SECTION	COUNTY	TOTAL SHEETS	SHEET NO.
331	(12-1VBY, 12-2VB)DM	JACKSON	111	48
CONTRACT NO. 78544				
ILLINOIS FED. AID PROJECT				





**ELECTRIC SERVICE INSTALLATION**

- \* Size larger as needed.
- \*\* Or as directed by Utility Company.



**CONTROL SCHEMATIC**

- ① PHOTOCELL WITH INTEGRAL SURGE ARRESTER.
- ② HAND-OFF-AUTO SELECTOR SWITCH.
- ③ 100 AMP, ELECTRICALLY HELD CONTACTOR SHALL BE NEMA, SIZE 3, 2 POLE, 60 HZ, 600V, OPEN PANEL MOUNT, AT LEAST 2 OPEN, AT LEAST 2 CLOSED AND ELECTRICALLY HELD AND UL LABELED.
- ④ 15 AMP, 1-POLE CIRCUIT BREAKER.
- ⑤ 20 AMP, 2-POLE CIRCUIT BREAKER.
- ⑥ SURGE ARRESTER.
- ⑦ SERVICE DISCONNECT SWITCH - 2-POLE, 3-WIRE, 60 AMP, FUSED AT 60 AMP, SOLID NEUTRAL IN NEMA 4X ENCLOSURE HAVING LOCKABLE EXTERNAL HANDLE.
- ⑧ MAIN CIRCUIT BREAKER, 2 POLE, 600 VOLT 60 AMP.

**GENERAL NOTES**

- 1 PROVIDE 12X9X1 (305X225X25) WATERTIGHT POUCH MOUNTED INSIDE CONTROLLER DOOR WITH AS-BUILT PLANS AND SCHEMATICS.
2. PROVIDE ENGRAVED NAMEPLATE ON FRONT OF ENCLOSURE READING "PEDESTRIAN LIGHTING".
3. ENCLOSURES SHALL BE MOUNTED TO POLE WITH POLE-BANDS AND LAG-BOLTS.
4. WORK PAD NOT SHOWN.
5. ALL DIMENSIONS ARE IN INCHES (MILLIMETERS) UNLESS OTHERWISE SHOWN.
6. USE UNDER EAVE PHOTOCELL TO MAKE THE INSTALLATION MORE VANDAL RESISTANT.
7. THE FINAL HEIGHT OF THE LIGHTING CONTROLLER ABOVE ADJACENT GRADE LEVEL SHALL MEET WITH THE APPROVAL OF THE ENGINEER.

MODEL: Default  
FILE: \\nas01\proj\1108\B&E\BID\ITC\Illinois\gov\FWID\DOT\Documents\BIDD\Office\BID\Detail\9\Project\78544\CADD\B&E\78544\_shtp\_rsd\waydetail.dgn

USER NAME = russellcf	DESIGNED -	REVISED -
PLOT SCALE = 40.0000 ' / in.	DRAWN -	REVISED -
PLOT DATE = 12/11/2017	CHECKED -	REVISED -
	DATE -	REVISED -

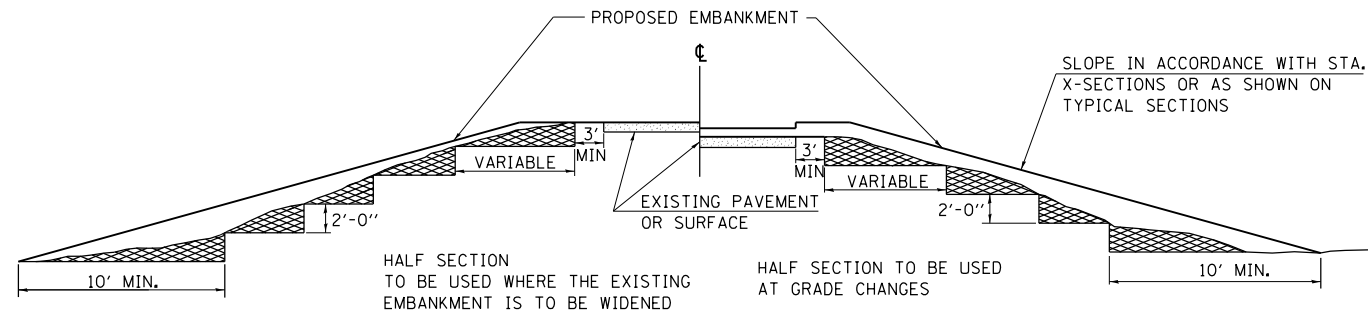
**STATE OF ILLINOIS  
DEPARTMENT OF TRANSPORTATION**

**BIKE TRAIL  
LIGHTING CONTROLLER DETAILS**

SCALE: SHEET OF SHEETS STA. TO STA.

F.A.P. RTE.	SECTION	COUNTY	TOTAL SHEETS	SHEET NO.
331	(12-1VBY, 12-2VB)DM	JACKSON	111	49
CONTRACT NO. 78544				
ILLINOIS FED. AID PROJECT				

## TYPICAL CROSS SECTION SHOWING STEP CONSTRUCTION ON EXISTING FILL

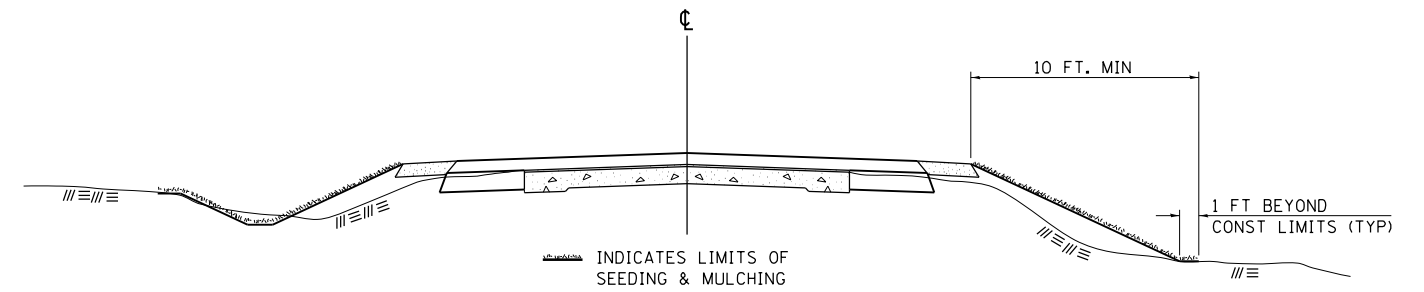


MATERIAL TO BE REMOVED AND REPLACED IN THE EMBANKMENT IN ACCORDANCE WITH ART. 205.04 OF THE STANDARD SPECIFICATION. COST TO BE INCLUDED IN THE VARIOUS ITEMS OF EXCAVATION AND NO ADDITIONAL COMPENSATION WILL BE ALLOWED BECAUSE OF THIS WORK.

REVISIONS	
REDRAWN	2-15-89
REVISED	8-15-94
CHECKED	6-3-99
RESIZED	5-7-08
REVIEWED	5-17-13

STD. 9-16

## SEEDING & MULCHING



### GENERAL NOTES

IN GENERAL, ALL EARTH SURFACES DISTURBED DURING CONSTRUCTION OPERATIONS SHALL BE SEEDED AND MULCHED UPON COMPLETION OF ALL GRADING OPERATIONS.

ON DETOUR ROADS, SLOPES SHALL BE SEEDED IMMEDIATELY UPON COMPLETION OF ANY GIVEN STAGE GRADING. TEMPORARY SEEDING SHALL BE CLASS 7.

FERTILIZER NUTRIENTS SHALL BE APPLIED TO ALL SEEDED AREAS. LIMESTONE SHALL BE APPLIED TO ALL AREAS OF FINAL SEEDING.

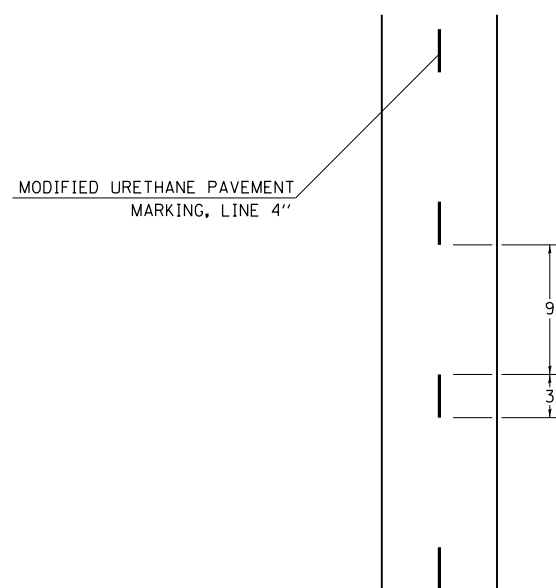
THE RATES OF APPLICATION OF FERTILIZER, MULCH AND LIMESTONE SHALL BE AS SPECIFIED IN THE SPECIAL PROVISIONS FOR ROAD AND BRIDGE CONSTRUCTION.

SECTIONS 250 AND 251 OF THE STANDARD SPECIFICATIONS SHALL GOVERN THIS WORK EXCEPT AS SPECIFIED HEREIN OR AS NOTED IN THE SPECIAL PROVISIONS.

REVISIONS	
REDRAWN	2-15-89
REVISED	8-15-94
REVISED	6-3-99
REVISED	3-27-08
REVISED	5-16-13

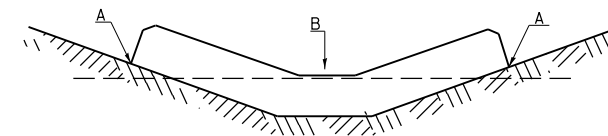
STD. 9-12

## PAVEMENT MARKING DETAIL BIKE TRAIL

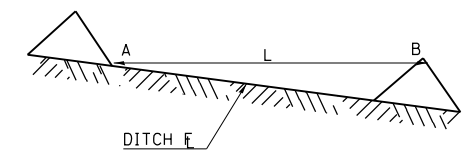


## TEMPORARY DITCH CHECKS

### PLACEMENT OF TEMPORARY DITCH CHECK IN DRAINAGE WAY



### SPACING BETWEEN TEMPORARY DITCH CHECKS



REVISIONS	
DRAWN	9-01-99
REVISED	10-3-01
REVISED	5-8-08
REVISED	05-04-10
REVIEWED	5-17-13

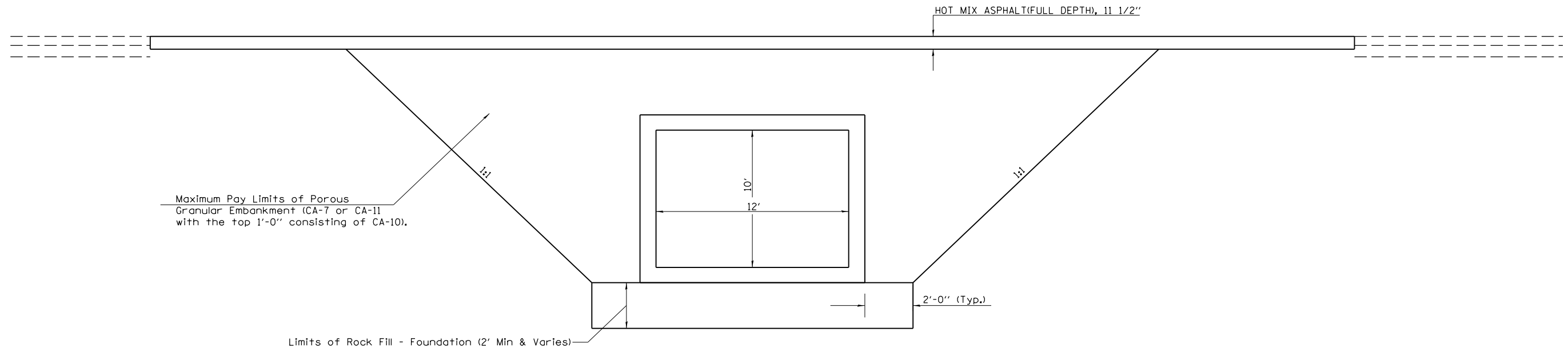
STD. 9-108

**STATE OF ILLINOIS  
DEPARTMENT OF TRANSPORTATION**

**DETAILS: STEP CONSTRUCTION ON EXISTING FILL, SEEDING,  
BIKE TRAIL PAVEMENT MARKING, TEMPORARY DITCH CHECKS**

SCALE: SHEET OF SHEETS STA. TO STA.

F.A.P. RTE.	SECTION	COUNTY	TOTAL SHEETS	SHEET NO.
331	(12-1VBV,12-2VB)DM	JACKSON	111	50
CONTRACT NO. 78544				
ILLINOIS FED. AID PROJECT				



Maximum Pay Limits of Porous Granular Embankment (CA-7 or CA-11 with the top 1'-0" consisting of CA-10).

Limits of Rock Fill - Foundation (2' Min & Varies)

**LIMITS OF POROUS GRANULAR EMBANKMENT**

MODEL: Default  
 FILE NAME: P:\1108\BID\NTEC\Illinois\gov\PIV\DOT\Documents\DOT\_Offices\District 9\Projects\78544\CADD\Drawings\CAD\papers\78544\_sht-det-all.dgn

USER NAME = russe#cf	DESIGNED -	REVISED -
	DRAWN -	REVISED -
PLOT SCALE = 100.0000 ' / in.	CHECKED -	REVISED -
PLOT DATE = 11/7/2017	DATE -	REVISED -

**STATE OF ILLINOIS  
 DEPARTMENT OF TRANSPORTATION**

**LIMITS OF POROUS GRANULAR EMBANKMENT**


SCALE: SHEET OF SHEETS STA. TO STA.

F.A.P. RTE.	SECTION	COUNTY	TOTAL SHEETS	SHEET NO.
331	(12-1VBV,12-2VB)DM	JACKSON	111	51
CONTRACT NO. 78544				
ILLINOIS FED. AID PROJECT				

DATE	
BY	
SURVEYED	
PLOTTED	
TEMPLATE	
AREAS CHECKED	
FINAL SURVEY NO.	
NOTE BOOK NO.	
AREAS CHECKED	

DATE	
BY	
SURVEYED	
PLOTTED	
TEMPLATE	
AREAS CHECKED	
ORIGINAL SURVEY NO.	
NOTE BOOK NO.	
AREAS CHECKED	

MODEL: Defn.rvt  
FILE NAME: D:\Illinois\BID\NTC\Illinois\pwp\WIDOT\Documents\DOT\Office\District 9\Projects\78544\CAD\Drawings\78544\_sht-xx-sections.dgn



USER NAME = russellcf	DESIGNED -	REVISED -
PLOT SCALE = 20.0000' / in.	DRAWN -	REVISED -
PLOT DATE = 11/7/2017	CHECKED -	REVISED -
	DATE -	REVISED -

**STATE OF ILLINOIS  
DEPARTMENT OF TRANSPORTATION**

SCALE:	SHEET	OF	SHEETS	STA. 161+00.00	TO STA. 163+00.00
--------	-------	----	--------	----------------	-------------------

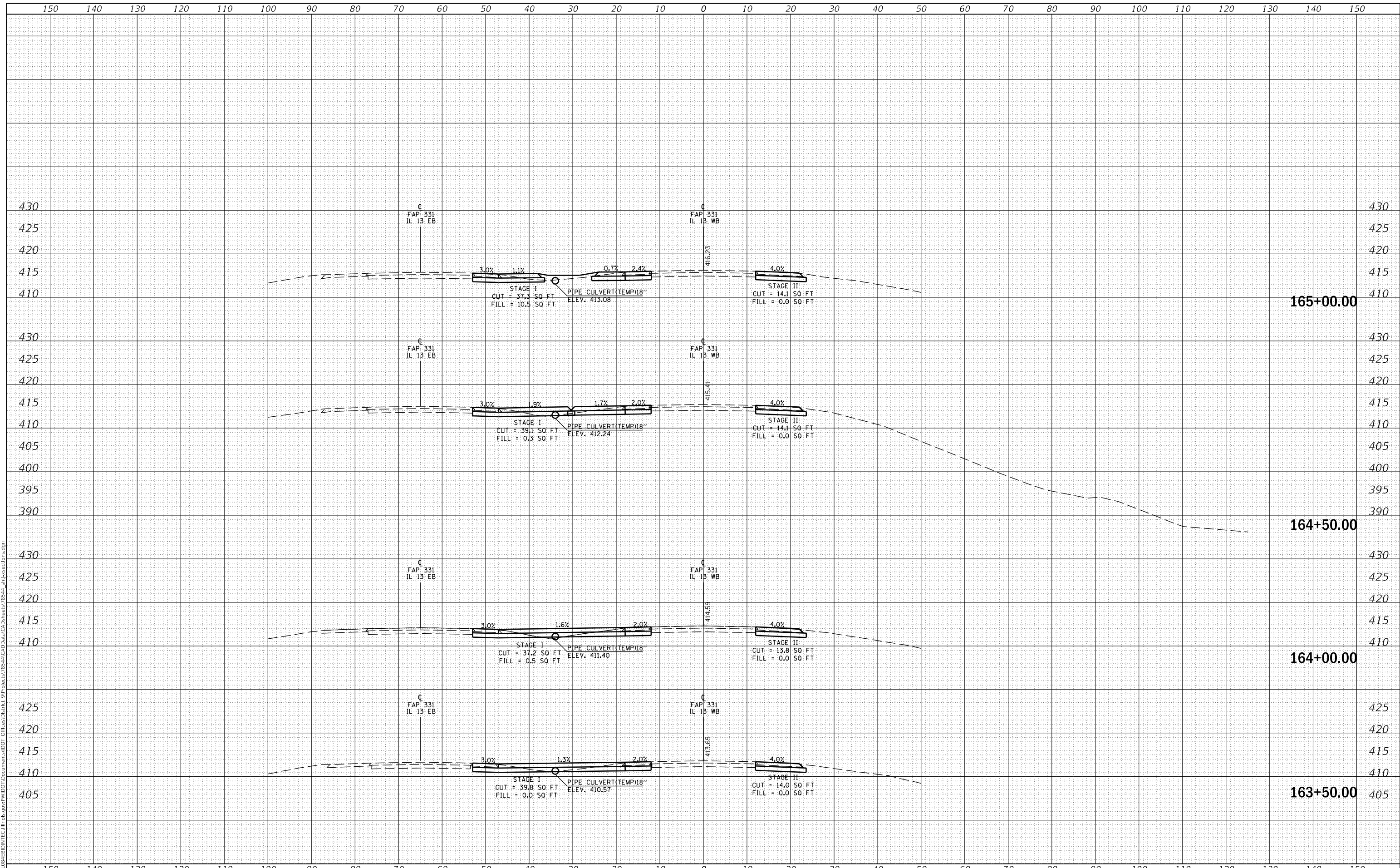
**STAGE I AND STAGE II  
ALONG IL 13WB ALIGNMENT**

F.A.P. RTE. 331	SECTION (12-1VBY,12-2VB)DM	COUNTY JACKSON	TOTAL SHEETS 111	SHEET NO. 52
CONTRACT NO. 78544			ILLINOIS FED. AID PROJECT	

DATE	
BY	
FINAL SURVEY	SURVEYED
NOTE BOOK	PLOTTED
NO.	TEMPLATE
	AREAS CHECKED
	AREAS CHECKED

DATE	
BY	
ORIGINAL SURVEY	SURVEYED
NOTE BOOK	PLOTTED
NO.	TEMPLATE
	AREAS CHECKED
	AREAS CHECKED

MODEL: Defaul  
FILE NAME: D:\ILLINOIS\EBID\NTC\Illinois\pwp\WIDOT\Documents\DOT Offices\District 9\Projects\78544\CAD\Drawings\78544\_sht\sections.dgn



USER NAME = russellcf	DESIGNED -	REVISED -
	DRAWN -	REVISED -
PLOT SCALE = 20.0000' / in.	CHECKED -	REVISED -
PLOT DATE = 11/7/2017	DATE -	REVISED -

**STATE OF ILLINOIS  
DEPARTMENT OF TRANSPORTATION**

**STAGE I AND STAGE II  
ALONG IL 13WB ALIGNMENT**


SCALE: SHEET OF SHEETS STA. 163+50.00 TO STA. 165+00.00

F.A.P. RTE. 331	SECTION (12-1VBY,12-2VB)DM	COUNTY JACKSON	TOTAL SHEETS 111	SHEET NO. 53
			CONTRACT NO. 78544	
		ILLINOIS FED. AID PROJECT		

DATE	
BY	
SURVEYED	
PLOTTED	
TEMPLATE	
AREAS CHECKED	
FINAL SURVEY	
NOTE BOOK	
NO.	

DATE	
BY	
SURVEYED	
PLOTTED	
TEMPLATE	
AREAS CHECKED	
ORIGINAL SURVEY	
NOTE BOOK	
NO.	

MODEL: Defaul  
 FILE NAME: D:\ILLINOIS\EBID\NTC\Illinois\pwp\WIDOT\Documents\DOT Offices\District 9\Projects\78544\CAD\Drawings\78544\_sht-xx-sections.dgn

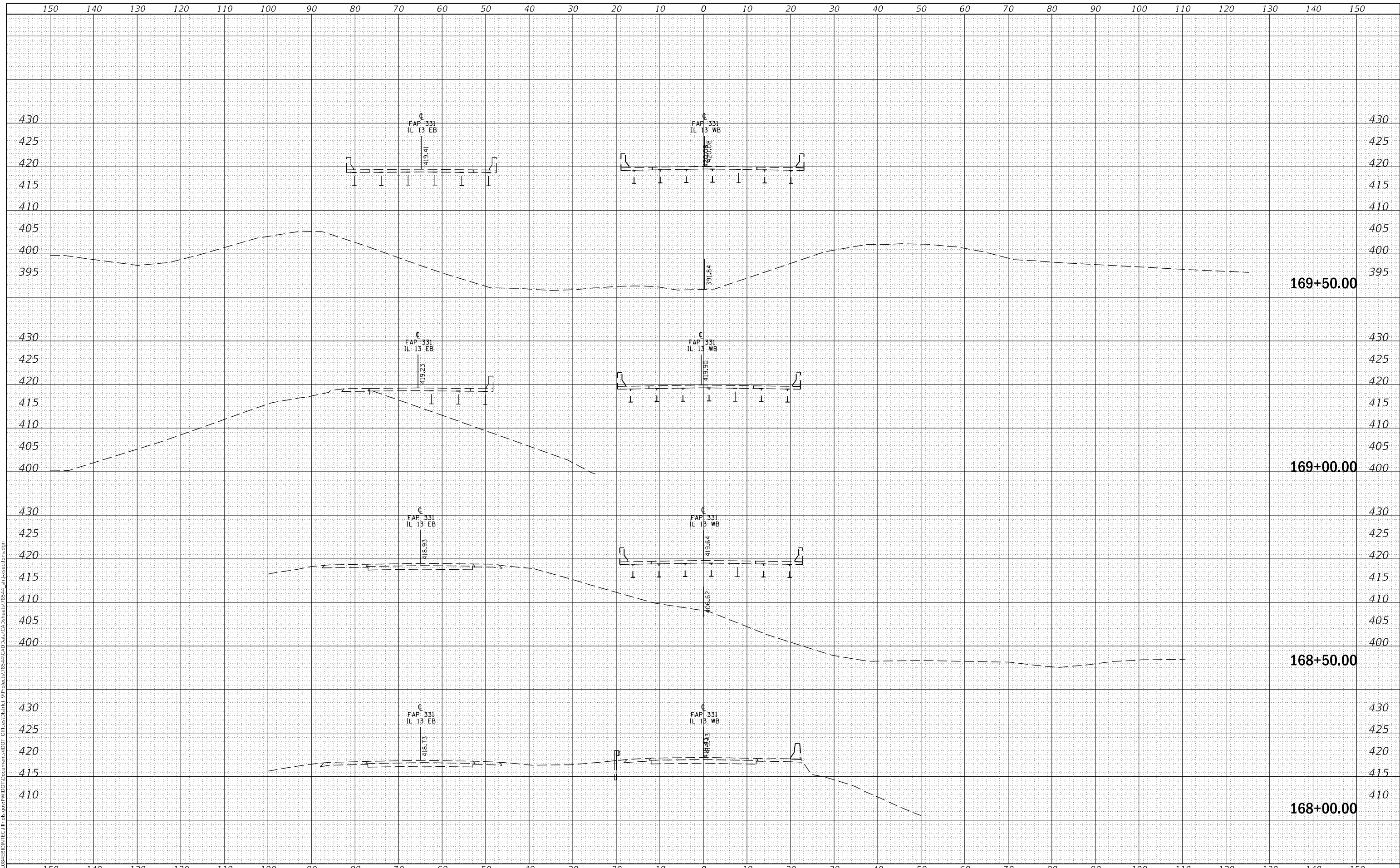


USER NAME = russellcf	DESIGNED -	REVISED -	<b>STATE OF ILLINOIS          DEPARTMENT OF TRANSPORTATION</b>	<b>STAGE I AND STAGE II          ALONG IL 13WB ALIGNMENT</b>		F.A.P. RTE. 331	SECTION (12-1VBY,12-2VB)DM	COUNTY JACKSON	TOTAL SHEETS 111	SHEET NO. 54
PLOT SCALE = 20.0000' / in.	CHECKED -	REVISED -				SCALE:	SHEET OF SHEETS	STA. 165+50.00 TO STA. 167+50.00	CONTRACT NO. 78544	
PLOT DATE = 11/7/2017	DATE -	REVISED -		ILLINOIS FED. AID PROJECT						

DATE	
BY	
SURVEYED	
PLOTTED	
TEMPLATE	
AREAS CHECKED	
FINAL SURVEY NO.	
NOTE BOOK NO.	
AREAS CHECKED	

DATE	
BY	
SURVEYED	
PLOTTED	
TEMPLATE	
AREAS CHECKED	
ORIGINAL SURVEY NO.	
NOTE BOOK NO.	
AREAS CHECKED	

MODEL: Defnair  
 FILE NAME: D:\ILLINOIS\EBID\NTC\Illinois\pwp\DOT\Documents\DOT Offices\District 9\Projects\78544\CAD\Drawn\CAD\Drawn\78544\_sht-xx-sections.dgn



USER NAME = russellcf	DESIGNED -	REVISED -
	DRAWN -	REVISED -
PLOT SCALE = 20.0000' / in.	CHECKED -	REVISED -
PLOT DATE = 11/7/2017	DATE -	REVISED -

**STATE OF ILLINOIS  
 DEPARTMENT OF TRANSPORTATION**

**STAGE I AND STAGE II  
 ALONG IL 13WB ALIGNMENT**

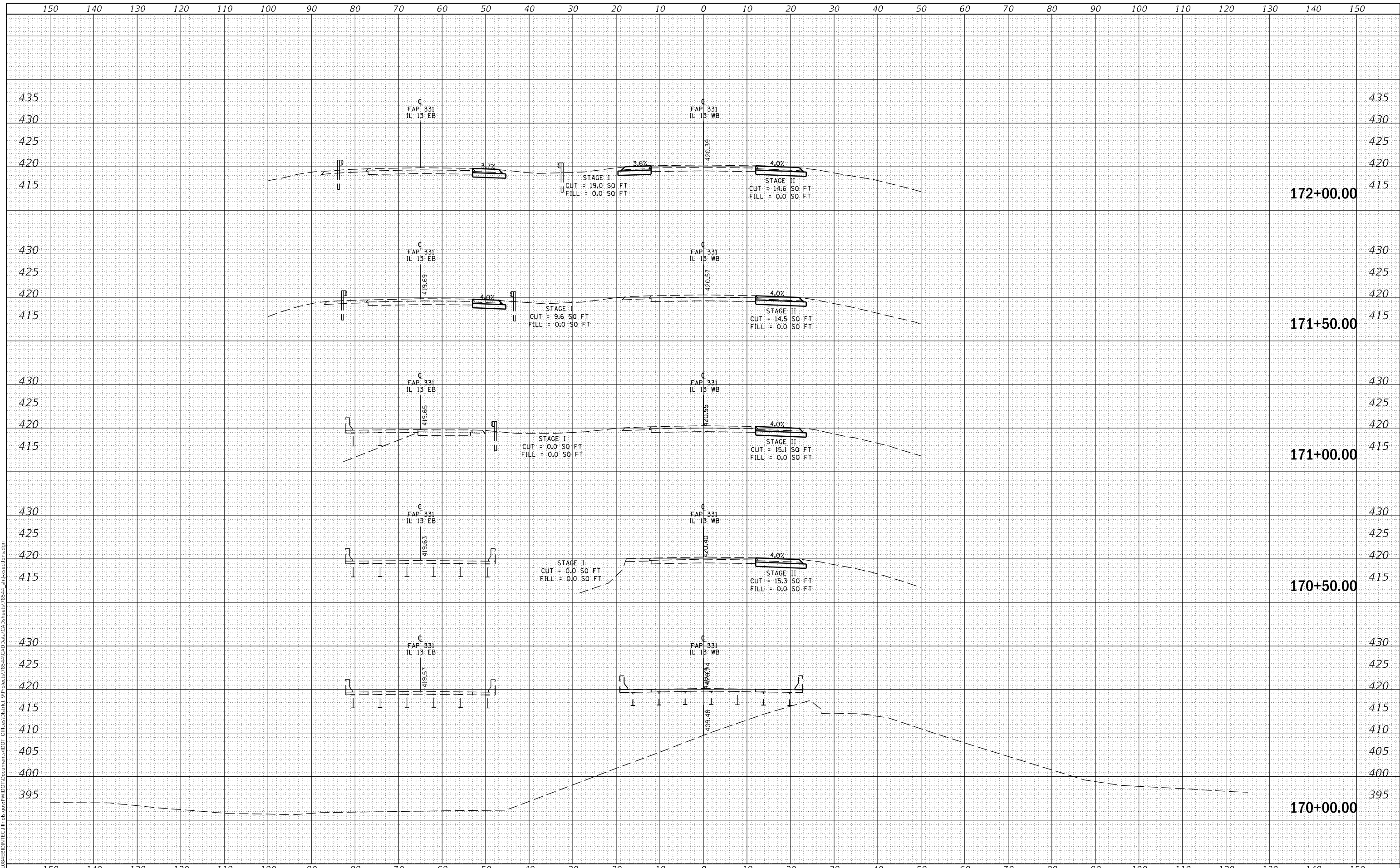
SCALE: SHEET OF SHEETS STA. 168+00.00 TO STA. 169+50.00

F.A.P. RTE.	SECTION	COUNTY	TOTAL SHEETS	SHEET NO.
331	(12-1VBY,12-2VB)DM	JACKSON	111	55
CONTRACT NO. 78544				
ILLINOIS		FED. AID PROJECT		

DATE	
BY	
FINAL SURVEY	SURVEYED
NOTE BOOK	PLOTTED
NO.	TEMPLATE
	AREAS CHECKED

DATE	
BY	
ORIGINAL SURVEY	SURVEYED
NOTE BOOK	PLOTTED
NO.	TEMPLATE
	AREAS CHECKED

MODEL: Defnair  
 FILE NAME: D:\ILLINOIS\EBID\NTC\Illinois\pwp\DOT\Documents\DOT\Office\District 9\Projects\78544\CAD\Drawings\78544\_sht-sections.dgn



**STATE OF ILLINOIS  
 DEPARTMENT OF TRANSPORTATION**

**STAGE I AND STAGE II  
 ALONG IL 13WB ALIGNMENT**

USER NAME = russellcf	DESIGNED -	REVISED -
	DRAWN -	REVISED -
PLOT SCALE = 20.0000' / in.	CHECKED -	REVISED -
PLOT DATE = 11/7/2017	DATE -	REVISED -

SCALE: SHEET OF SHEETS STA. 170+00.00 TO STA. 172+00.00


F.A.P. RTE. 331	SECTION (12-1VBY,12-2VB)DM	COUNTY JACKSON	TOTAL SHEETS 111	SHEET NO. 56
			CONTRACT NO. 78544	
ILLINOIS FED. AID PROJECT				



DATE	
BY	
FINAL SURVEY	SURVEYED
NOTE BOOK	PLOTTED
NO.	TEMPLATE
	AREAS CHECKED
	AREAS CHECKED

DATE	
BY	
ORIGINAL SURVEY	SURVEYED
NOTE BOOK	PLOTTED
NO.	TEMPLATE
	AREAS CHECKED
	AREAS CHECKED

MODEL: Defaul  
FILE NAME: D:\Illinois\BID\NTC\Illinois\pww\DOT\Documents\DOT\Office\District 9\Projects\78544\CAD\Drawings\78544\_sht-xx-sections.dgn



**STATE OF ILLINOIS  
DEPARTMENT OF TRANSPORTATION**

**STAGE I AND STAGE II  
ALONG IL 13WB ALIGNMENT**

USER NAME = russellcf	DESIGNED -	REVISED -
	DRAWN -	REVISED -
PLOT SCALE = 20.0000' / in.	CHECKED -	REVISED -
PLOT DATE = 11/7/2017	DATE -	REVISED -

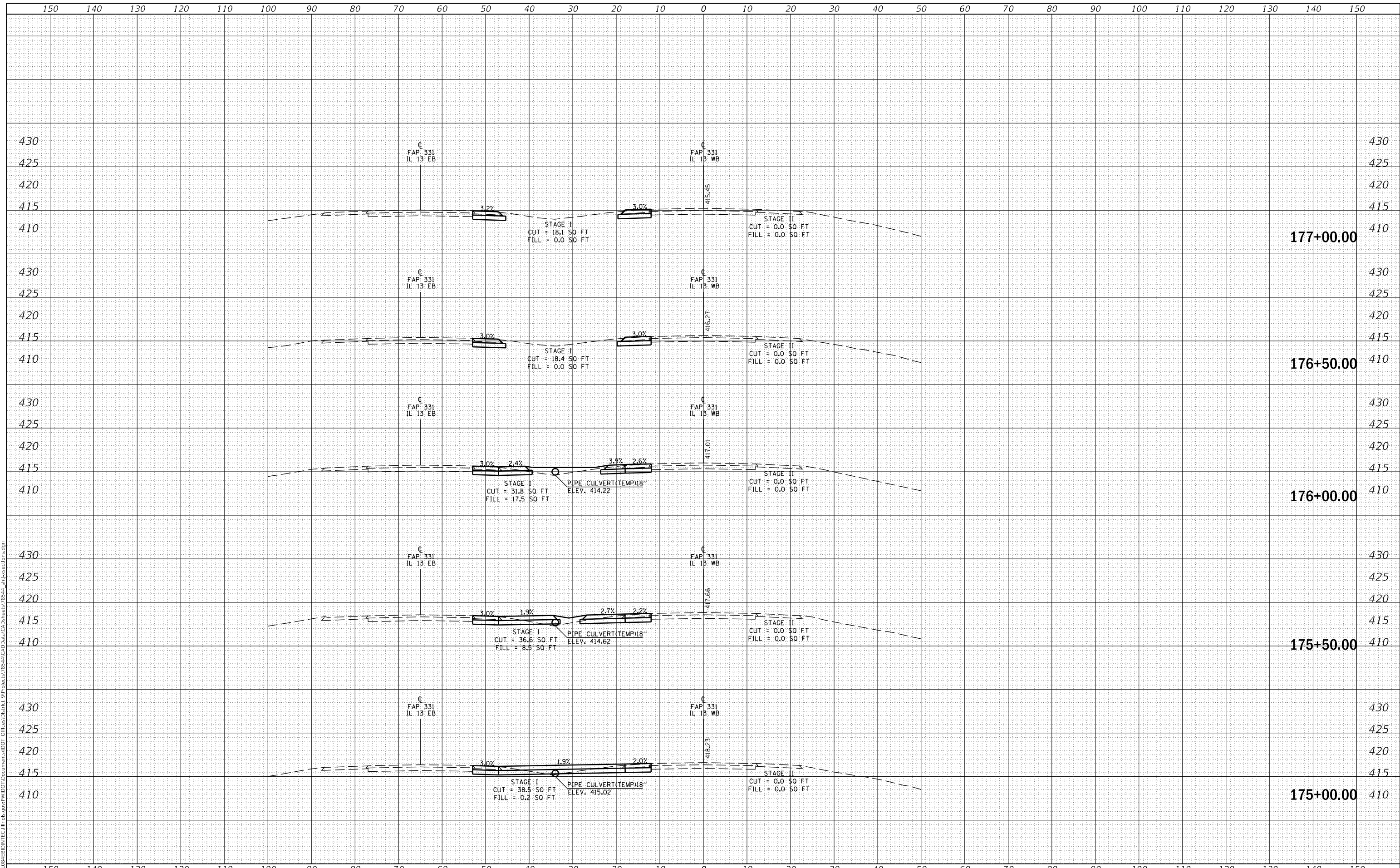
SCALE: SHEET OF SHEETS STA. 172+50.00 TO STA. 174+50.00

F.A.P. RTE. 331	SECTION (12-1VBY,12-2VB)DM	COUNTY JACKSON	TOTAL SHEETS 111	SHEET NO. 57
				CONTRACT NO. 78544
				ILLINOIS FED. AID PROJECT

DATE	
BY	
FINAL SURVEY	SURVEYED
NOTE BOOK	PLOTTED
NO.	TEMPLATE
	AREAS CHECKED

DATE	
BY	
ORIGINAL SURVEY	SURVEYED
NOTE BOOK	PLOTTED
NO.	TEMPLATE
	AREAS CHECKED

MODEL: Defn.rvt  
 FILE NAME: D:\ILLINOIS\EBID\NTC\Illinois\pwp\PROJECTS\78544\CAD\Drawings\78544\_sht-xx-sections.dgn



USER NAME = russb@ctf	DESIGNED -	REVISED -
	DRAWN -	REVISED -
PLOT SCALE = 20.0000' / in.	CHECKED -	REVISED -
PLOT DATE = 11/7/2017	DATE -	REVISED -

**STATE OF ILLINOIS  
DEPARTMENT OF TRANSPORTATION**

**STAGE I AND STAGE II  
ALONG IL 13WB ALIGNMENT**

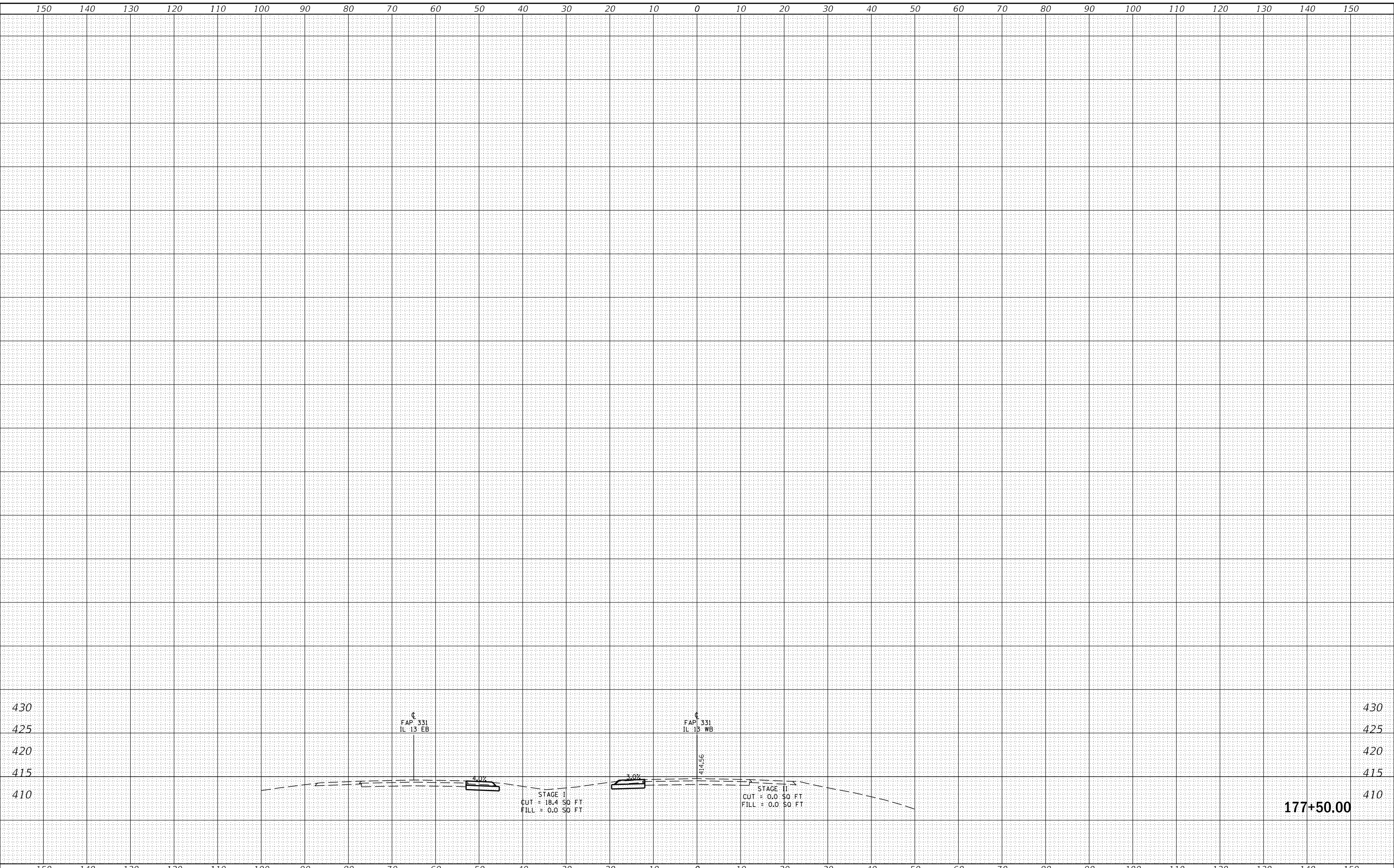
SCALE: SHEET OF SHEETS STA. 175+00.00 TO STA. 177+00.00

F.A.P. RTE.	SECTION	COUNTY	TOTAL SHEETS	SHEET NO.
331	(12-1VBV,12-2VB)DM	JACKSON	111	58
CONTRACT NO. 78544				
ILLINOIS		FED. AID PROJECT		

FINAL SURVEY NO.	SURVEYED PLOTTED AREAS CHECKED	BY	DATE

ORIGINAL SURVEY NO.	SURVEYED PLOTTED AREAS CHECKED	BY	DATE

MODEL: Defn.rvt  
FILE NAME: D:\I11018\EBID\NTC\Illinois\pwp\DOT\Documents\DOT Offices\District 9\Projects\78544\CAD\Drawn\CAD\Drawn\78544\_sht-xx-sections.dgn

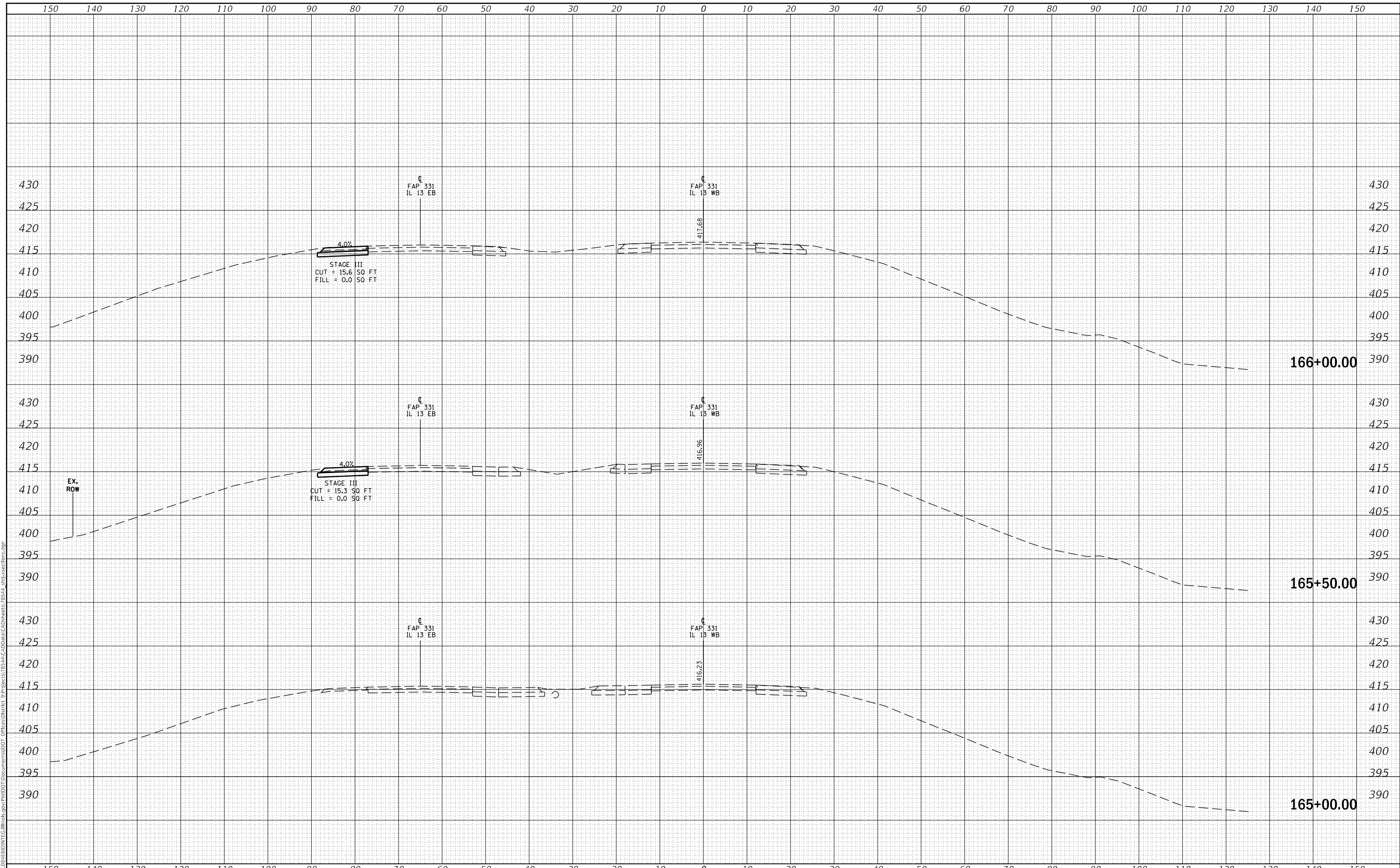


USER NAME = russellcf	DESIGNED -	REVISED -	<b>STATE OF ILLINOIS DEPARTMENT OF TRANSPORTATION</b>	<b>STAGE I AND STAGE II ALONG IL 13WB ALIGNMENT</b>		F.A.P. RTE. 331	SECTION (12-1VBY,12-2VB)DM	COUNTY JACKSON	TOTAL SHEETS 111	SHEET NO. 59
PLOT SCALE = 20.0000 ' / in.	DRAWN -	REVISED -		SCALE:	SHEET OF SHEETS	STA. 177+50.00 TO STA. 177+50.00	ILLINOIS FED. AID PROJECT		CONTRACT NO. 78544	
PLOT DATE = 11/7/2017	CHECKED -	REVISED -								
	DATE -	REVISED -								

DATE	
BY	
FINAL SURVEY	SURVEYED
NOTE BOOK	PLOTTED
NO.	TEMPLATE
	AREAS CHECKED

DATE	
BY	
ORIGINAL SURVEY	SURVEYED
NOTE BOOK	PLOTTED
NO.	TEMPLATE
	AREAS CHECKED

MODEL: Defn.rvt  
FILE NAME: D:\ILLINOIS\EBID\NTC\Illinois\pwp\DOT\Documents\DOT Offices\District 9\Projects\78544\CAD\Drawings\78544\_sht-xx-sections.dgn



USER NAME = russellcf	DESIGNED -	REVISED -
	DRAWN -	REVISED -
PLOT SCALE = 20.0000' / in.	CHECKED -	REVISED -
PLOT DATE = 11/7/2017	DATE -	REVISED -

**STATE OF ILLINOIS  
DEPARTMENT OF TRANSPORTATION**

**STAGE III  
ALONG IL 13WB ALIGNMENT**

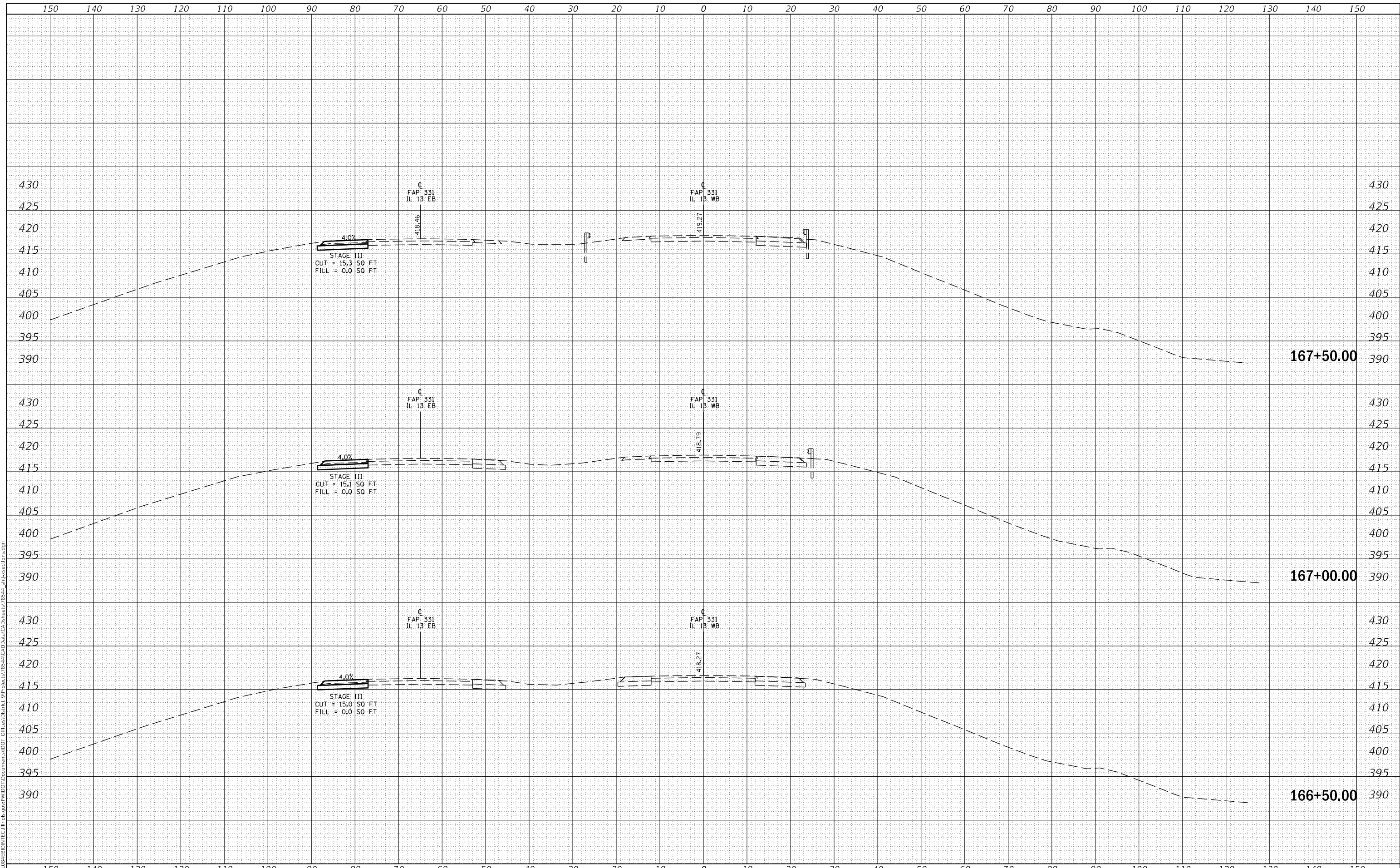
SCALE: SHEET OF SHEETS STA. 165+00.00 TO STA. 166+00.00

F.A.P. RTE.	SECTION	COUNTY	TOTAL SHEETS	SHEET NO.
331	(12-1VBY,12-2VB)DM	JACKSON	111	60
CONTRACT NO. 78544				
ILLINOIS		FED. AID PROJECT		

DATE	
BY	
FINAL SURVEY	SURVEYED
NOTE BOOK	PLOTTED
NO.	TEMPLATE
	AREAS CHECKED
	AREAS CHECKED

DATE	
BY	
ORIGINAL SURVEY	SURVEYED
NOTE BOOK	PLOTTED
NO.	TEMPLATE
	AREAS CHECKED
	AREAS CHECKED

MODEL: Defaulr  
 FILE NAME: D:\ILLINOIS\EBID\NTC\Illinois\pwp\DOT\Documents\DOT Office\District 9\Projects\78544\CAD\Drawings\78544\_sht-xx-sections.dgn



USER NAME = russb#cf	DESIGNED -	REVISED -
	DRAWN -	REVISED -
PLOT SCALE = 20.0000' / in.	CHECKED -	REVISED -
PLOT DATE = 11/7/2017	DATE -	REVISED -

**STATE OF ILLINOIS  
 DEPARTMENT OF TRANSPORTATION**

**STAGE III  
 ALONG IL 13WB ALIGNMENT**

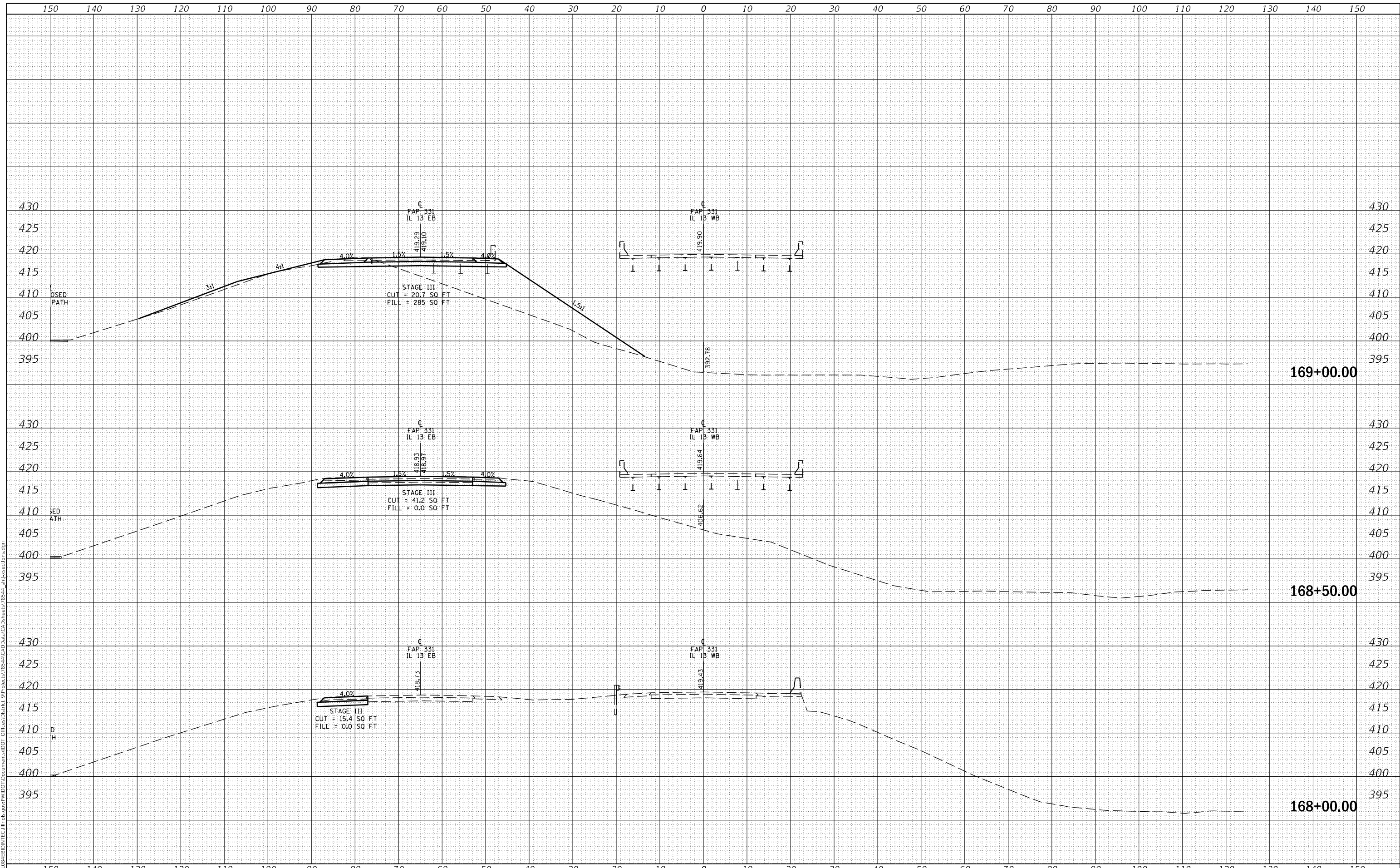
SCALE: SHEET OF SHEETS STA. 166+50.00 TO STA. 167+50.00

F.A.P. RTE.	SECTION	COUNTY	TOTAL SHEETS	SHEET NO.
331	(12-1VBY,12-2VB)DM	JACKSON	111	61
CONTRACT NO. 78544				
ILLINOIS		FED. AID PROJECT		

DATE	
BY	
FINAL SURVEY	SURVEYED
NOTE BOOK	PLOTTED
NO.	TEMPLATE
	AREAS CHECKED
	AREAS CHECKED

DATE	
BY	
ORIGINAL SURVEY	SURVEYED
NOTE BOOK	PLOTTED
NO.	TEMPLATE
	AREAS CHECKED
	AREAS CHECKED

MODEL: Defaulr  
 FILE NAME: D:\11108\EBID\NTC\Illinois\pwp\DOT\Documents\DOT\Office\District 9\Projects\78544\CAD\Drawings\78544\_sht-xx-sections.dgn



USER NAME = russellcf	DESIGNED -	REVISED -
	DRAWN -	REVISED -
PLOT SCALE = 20.0000' / in.	CHECKED -	REVISED -
PLOT DATE = 11/7/2017	DATE -	REVISED -

**STATE OF ILLINOIS  
 DEPARTMENT OF TRANSPORTATION**

**STAGE III  
 ALONG IL 13WB ALIGNMENT**

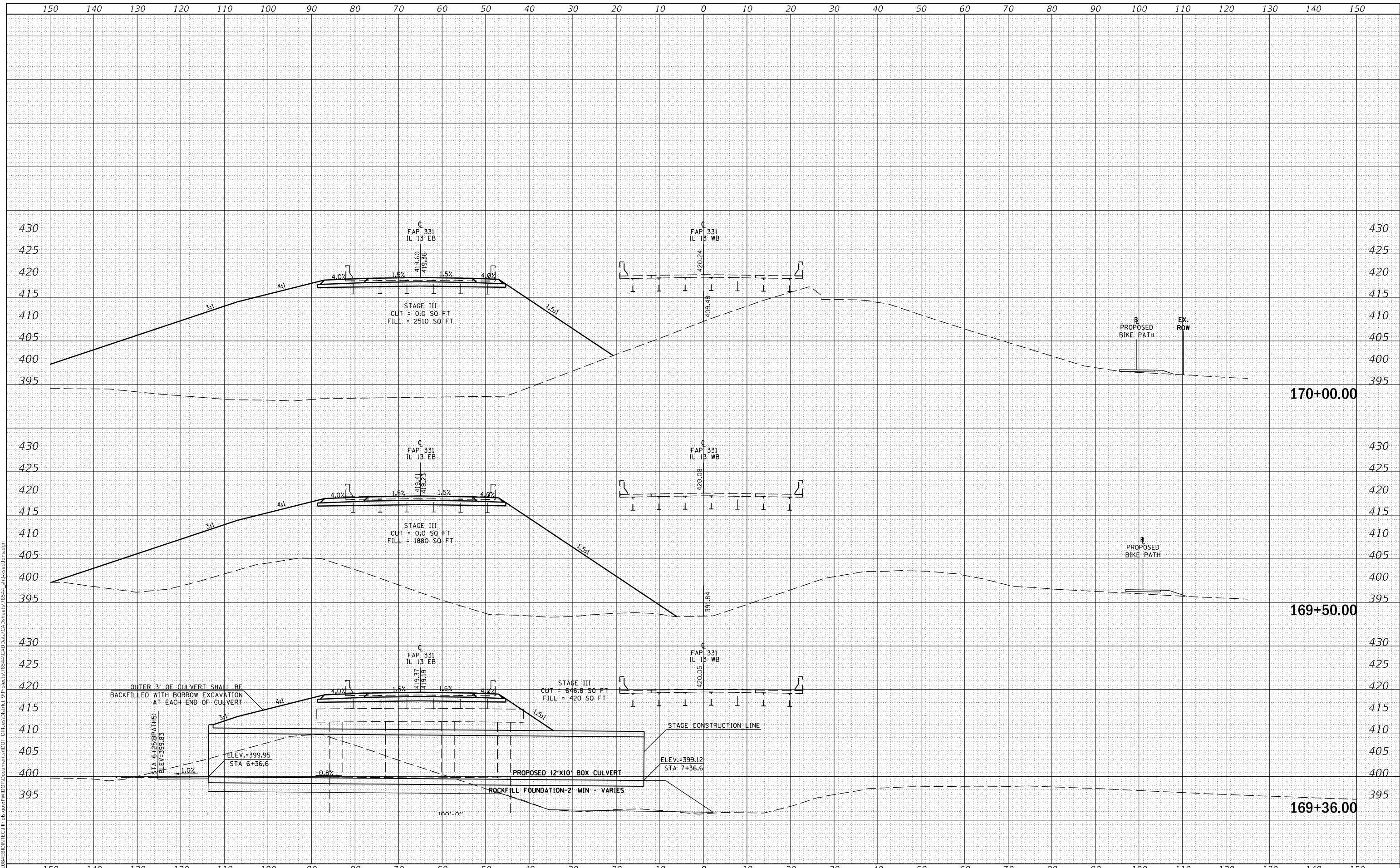
SCALE: SHEET OF SHEETS STA. 168+00.00 TO STA. 169+00.00

F.A.P. RTE.	SECTION	COUNTY	TOTAL SHEETS	SHEET NO.
331	(12-1VBY,12-2VB)DM	JACKSON	111	62
CONTRACT NO. 78544				
ILLINOIS		FED. AID PROJECT		

DATE	
BY	
FINAL SURVEY	SURVEYED
NOTE BOOK	PLOTTED
NO.	TEMPLATE
	AREAS CHECKED

DATE	
BY	
ORIGINAL SURVEY	SURVEYED
NOTE BOOK	PLOTTED
NO.	TEMPLATE
	AREAS CHECKED

MODEL: Defaulr  
 FILE NAME: D:\Illinois\BID\NTC\Illinois\pwp\PROJECTS\8544\CAD\Drawings\8544\_sht\sections.dgn



USER NAME = russellcf	DESIGNED -	REVISED -
	DRAWN -	REVISED -
PLOT SCALE = 20.0000' / in.	CHECKED -	REVISED -
PLOT DATE = 11/7/2017	DATE -	REVISED -

**STATE OF ILLINOIS  
DEPARTMENT OF TRANSPORTATION**

**STAGE III  
ALONG IL 13WB ALIGNMENT**

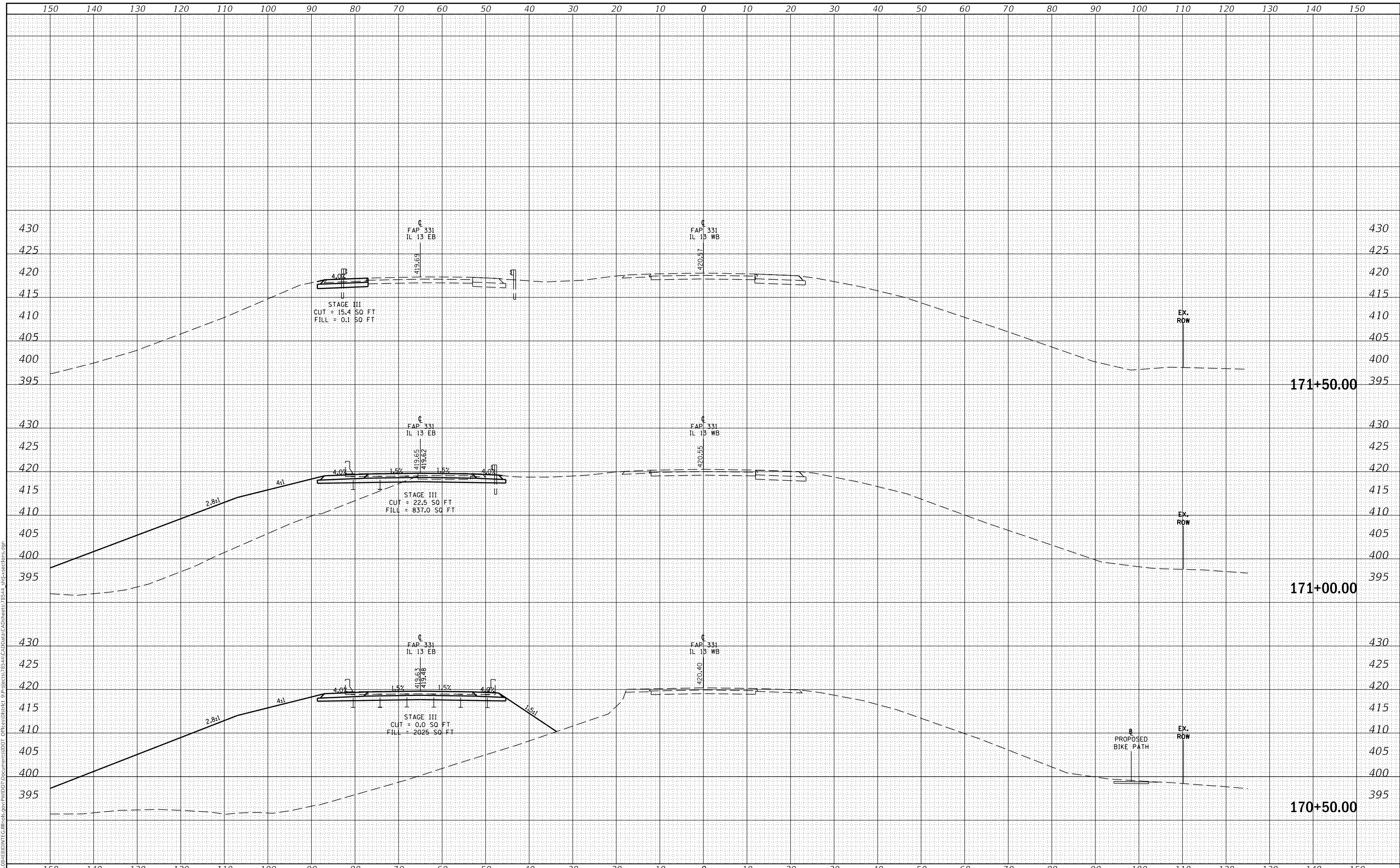
SCALE: SHEET OF SHEETS STA. 169+36.00 TO STA. 170+00.00

F.A.P. RTE. 331	SECTION (12-1VBY,12-2VB)DM	COUNTY JACKSON	TOTAL SHEETS 111	SHEET NO. 63
			CONTRACT NO. 78544	
		ILLINOIS	FED. AID PROJECT	

DATE	
BY	
FINAL SURVEY	SURVEYED
NOTE BOOK	PLOTTED
NO.	TEMPLATE
	AREAS CHECKED

DATE	
BY	
ORIGINAL SURVEY	SURVEYED
NOTE BOOK	PLOTTED
NO.	TEMPLATE
	AREAS CHECKED

MODEL: Defaul  
 FILE NAME: D:\ILLINOIS\BID\NTC\Illinois\pwp\DOT\Documents\DOT\Office\District 9\Projects\78544\CAD\Drawn\CAD\Drawn\78544\_sht3-sections.dgn



USER NAME = russellcf	DESIGNED -	REVISED -
	DRAWN -	REVISED -
PLOT SCALE = 20.0000' / in.	CHECKED -	REVISED -
PLOT DATE = 11/7/2017	DATE -	REVISED -

**STATE OF ILLINOIS  
 DEPARTMENT OF TRANSPORTATION**

**STAGE III  
 ALONG IL 13WB ALIGNMENT**

SCALE: SHEET OF SHEETS STA. 170+50.00 TO STA. 171+50.00

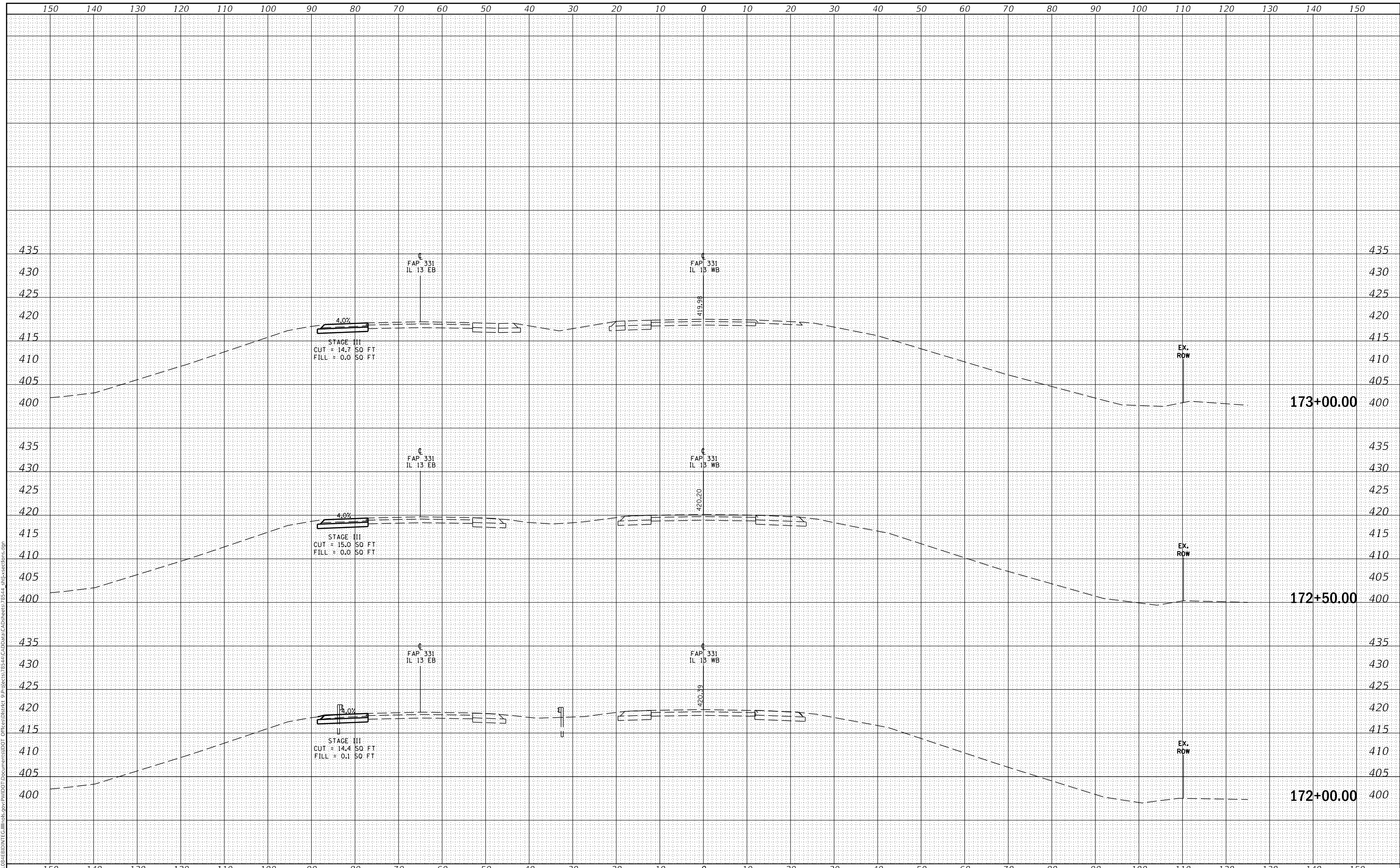
F.A.P. RTE.	SECTION	COUNTY	TOTAL SHEETS	SHEET NO.
331	(12-1VBY,12-2VB)DM	JACKSON	111	64
			CONTRACT NO. 78544	
		ILLINOIS	FED. AID PROJECT	



DATE	
BY	
FINAL SURVEY	SURVEYED
NOTE BOOK	PLOTTED
NO.	TEMPLATE
	AREAS CHECKED

DATE	
BY	
ORIGINAL SURVEY	SURVEYED
NOTE BOOK	PLOTTED
NO.	TEMPLATE
	AREAS CHECKED

MODEL: Defnair  
 FILE NAME: D:\ILLINOIS\BID\NTC\Illinois.pwd\DOT Documents\DOT Offices\District 9\Projects\78544\CAD\Drawn\78544\_sht3-sections.dgn



USER NAME = russellcf	DESIGNED -	REVISED -
	DRAWN -	REVISED -
PLOT SCALE = 20.0000' / in.	CHECKED -	REVISED -
PLOT DATE = 11/7/2017	DATE -	REVISED -

**STATE OF ILLINOIS  
 DEPARTMENT OF TRANSPORTATION**

**STAGE III  
 ALONG IL 13WB ALIGNMENT**

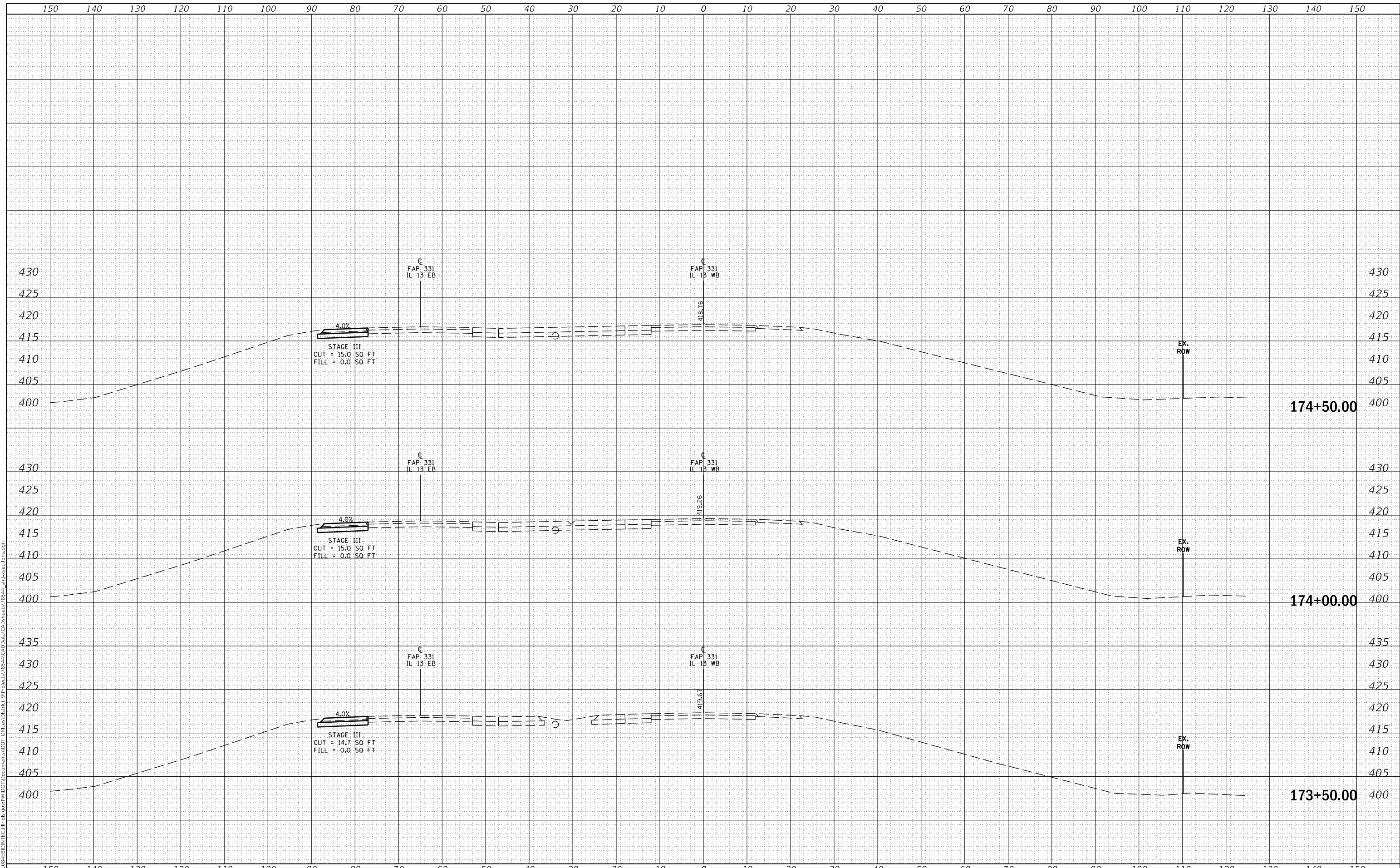
SCALE: SHEET OF SHEETS STA. 172+00.00 TO STA. 173+00.00

F.A.P. RTE.	SECTION	COUNTY	TOTAL SHEETS	SHEET NO.
331	(12-1VBY,12-2VB)DM	JACKSON	111	65
CONTRACT NO. 78544				
ILLINOIS		FED. AID PROJECT		

DATE	
BY	
FINAL SURVEY	SURVEYED
NOTE BOOK	PLOTTED
NO.	TEMPLATE
	AREAS CHECKED
	AREAS CHECKED

DATE	
BY	
ORIGINAL SURVEY	SURVEYED
NOTE BOOK	PLOTTED
NO.	TEMPLATE
	AREAS CHECKED
	AREAS CHECKED

MODEL: Defaul  
 FILE NAME: D:\ILLINOIS\BID\NTC\Illinois\pwp\DOT\Documents\DOT\Office\District 9\Projects\78544\CAD\Drawings\78544\_sht-xx-sections.dgn



USER NAME = russellcf	DESIGNED -	REVISED -
	DRAWN -	REVISED -
PLOT SCALE = 20.0000 ' / in.	CHECKED -	REVISED -
PLOT DATE = 11/7/2017	DATE -	REVISED -

**STATE OF ILLINOIS  
 DEPARTMENT OF TRANSPORTATION**

**STAGE III  
 ALONG IL 13WB ALIGNMENT**

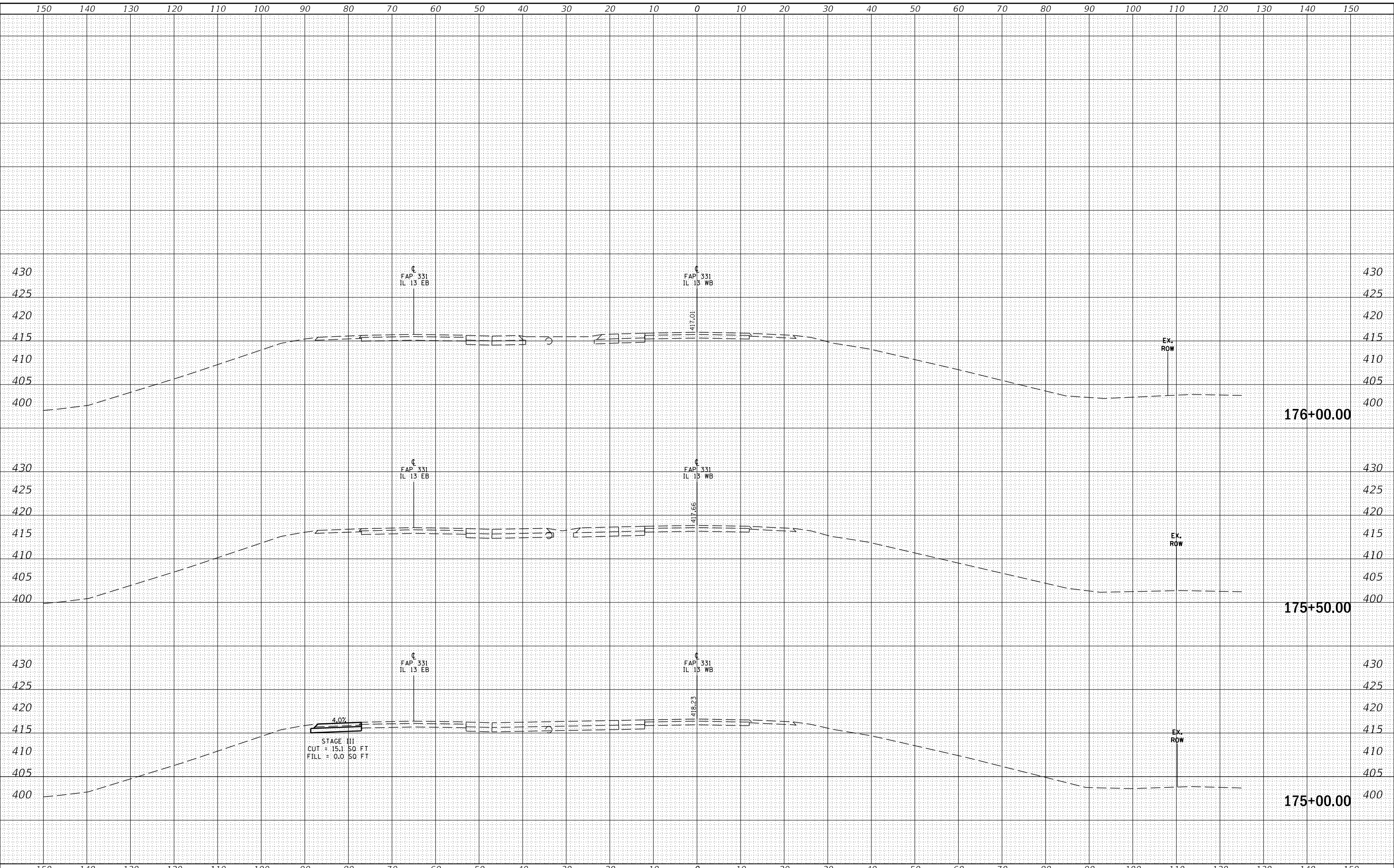
SCALE: SHEET OF SHEETS STA. 173+50.00 TO STA. 174+50.00

F.A.P. RTE.	SECTION	COUNTY	TOTAL SHEETS	SHEET NO.
331	(12-1VBY,12-2VB)DM	JACKSON	111	66
CONTRACT NO. 78544				
ILLINOIS		FED. AID PROJECT		

FINAL SURVEY NO.	SURVEYED AREAS CHECKED
DATE	PLOTTED
BY	TEMPLATE
	NOTE BOOK
	AREAS CHECKED

ORIGINAL SURVEY NO.	SURVEYED AREAS CHECKED
DATE	PLOTTED
BY	TEMPLATE
	NOTE BOOK
	AREAS CHECKED

MODEL: Defnair  
 FILE NAME: D:\ILLINOIS\BID\NTC\Illinois\pwp\DOT\Documents\DOT\Office\District 9\Projects\78544\CAD\Drawings\78544\_sht3-sections.dgn



USER NAME = russellcf	DESIGNED -	REVISED -
PLOT SCALE = 20.0000' / in.	DRAWN -	REVISED -
PLOT DATE = 11/7/2017	CHECKED -	REVISED -
	DATE -	REVISED -

**STATE OF ILLINOIS  
DEPARTMENT OF TRANSPORTATION**

SCALE: SHEET OF SHEETS STA. 175+00.00 TO STA. 176+00.00

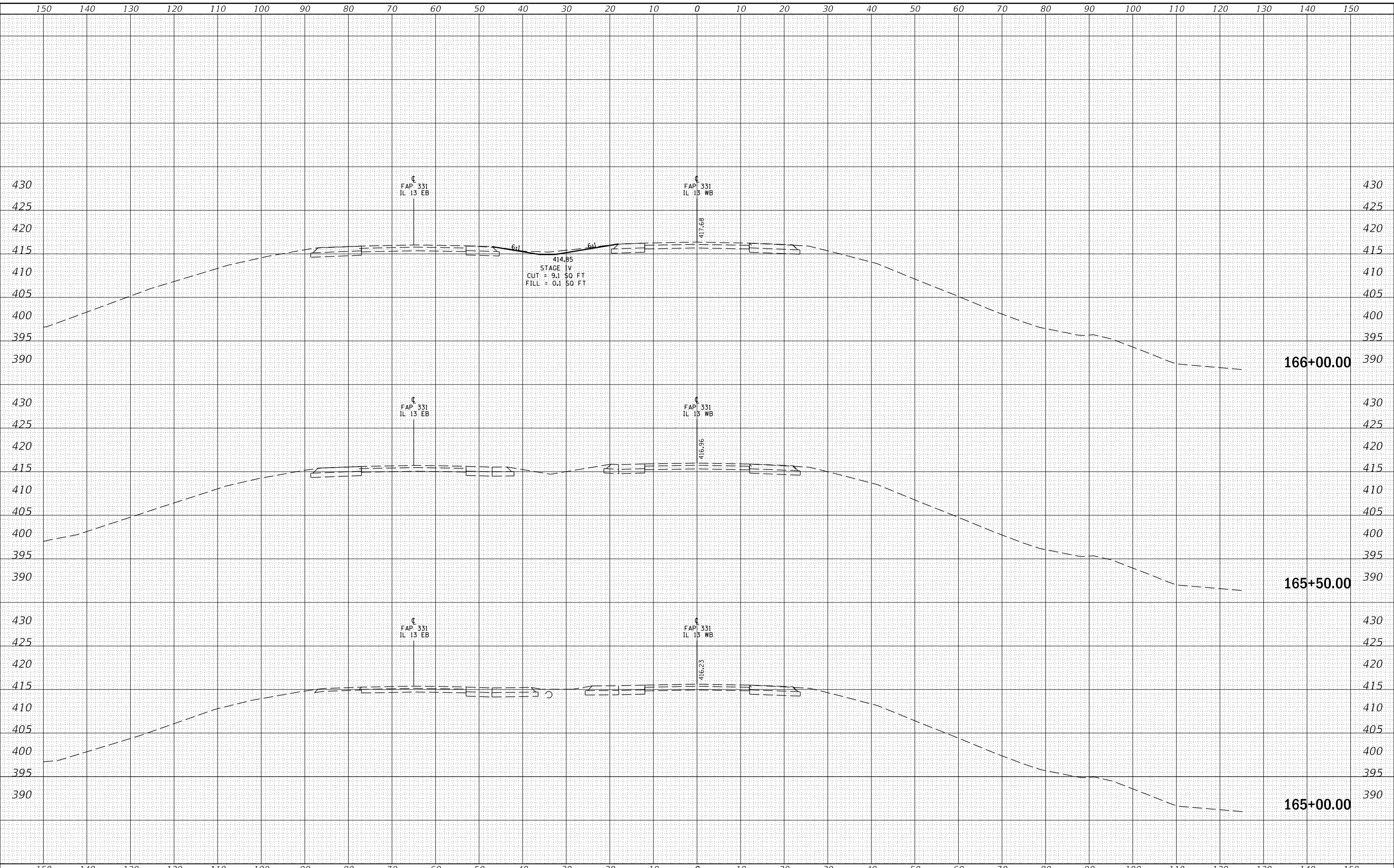
**STAGE III  
ALONG IL 13WB ALIGNMENT**

F.A.P. RTE. 331	SECTION (12-1VBY,12-2VB)DM	COUNTY JACKSON	TOTAL SHEETS 111	SHEET NO. 67
			CONTRACT NO. 78544	
		ILLINOIS	FED. AID PROJECT	

FINAL SURVEY NO.	SURVEYED	DATE
NOTE BOOK	PLOTTED	
	TEMPLATE	
	AREAS CHECKED	

ORIGINAL SURVEY NO.	SURVEYED	DATE
NOTE BOOK	PLOTTED	
	TEMPLATE	
	AREAS CHECKED	

MODEL: Defn.rvt  
FILE NAME: D:\ILLINOIS\EBID\NTC\Illinois\pwp\DOT\Documents\DOT Offices\District 9\Projects\78544\CAD\Drawings\78544\_sht-xx-sections.dgn



USER NAME = russellcf	DESIGNED -	REVISED -
	DRAWN -	REVISED -
PLOT SCALE = 20.0000' / in.	CHECKED -	REVISED -
PLOT DATE = 11/7/2017	DATE -	REVISED -

**STATE OF ILLINOIS  
DEPARTMENT OF TRANSPORTATION**

**STAGE IV  
ALONG IL 13WB ALIGNMENT**

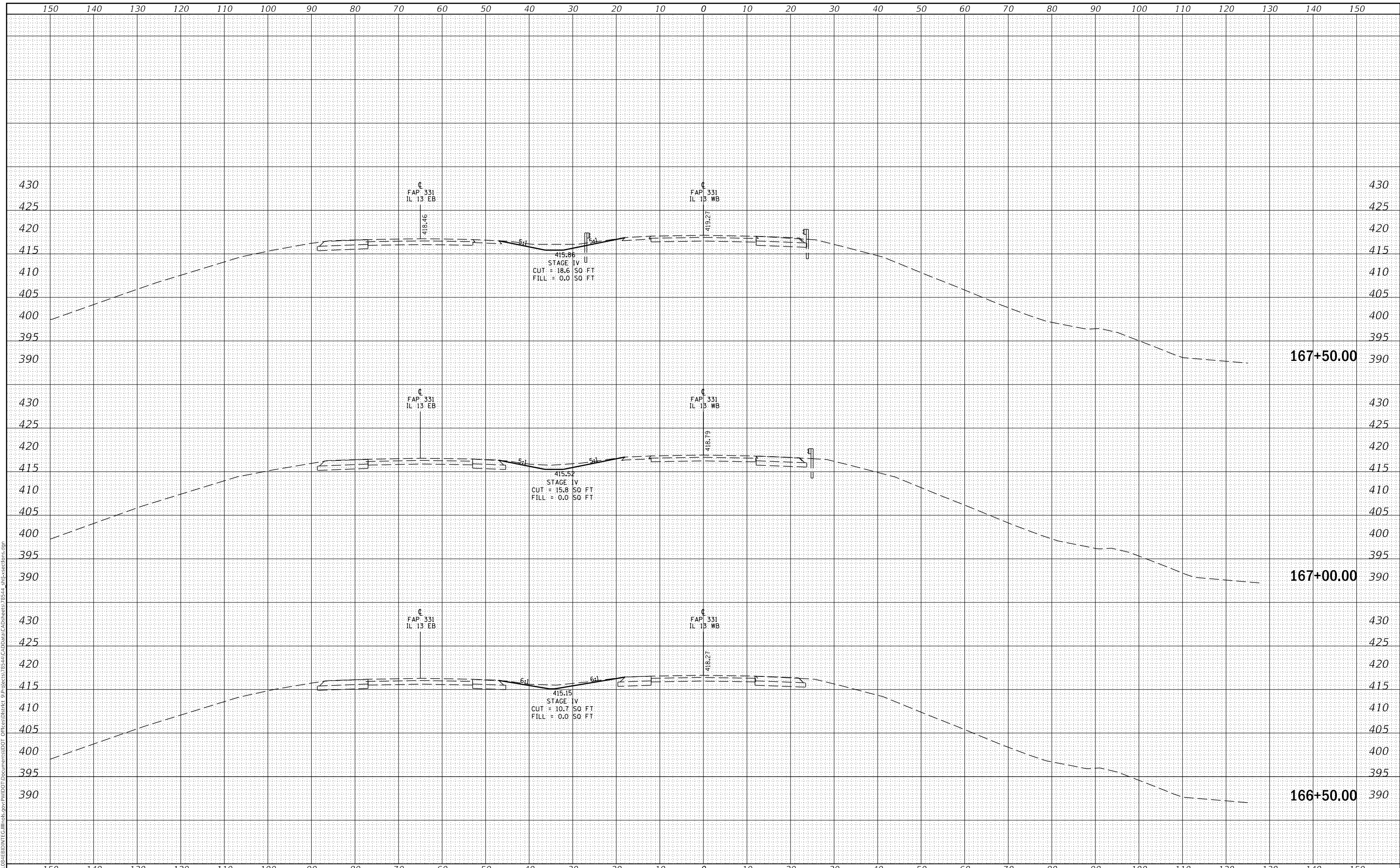
SCALE: SHEET OF SHEETS STA. 165+00.00 TO STA. 166+00.00

F.A.P. RTE. 331	SECTION (12-1VBY,12-2VB)DM	COUNTY JACKSON	TOTAL SHEETS 111	SHEET NO. 68
			CONTRACT NO. 78544	
		ILLINOIS	FED. AID PROJECT	

DATE	
BY	
FINAL SURVEY	SURVEYED
NOTE BOOK	PLOTTED
NO.	TEMPLATE
	AREAS CHECKED

DATE	
BY	
ORIGINAL SURVEY	SURVEYED
NOTE BOOK	PLOTTED
NO.	TEMPLATE
	AREAS CHECKED

MODEL: Defaulr  
 FILE NAME: D:\ILLINOIS\BID\NTEC\Illinois\pwp\DOT\Documents\DOT Office\District 9\Projects\78544\CAD\Drawings\78544\_sht-xxsections.dgn



USER NAME = russellcf	DESIGNED -	REVISED -
	DRAWN -	REVISED -
PLOT SCALE = 20.0000' / in.	CHECKED -	REVISED -
PLOT DATE = 11/7/2017	DATE -	REVISED -

**STATE OF ILLINOIS  
 DEPARTMENT OF TRANSPORTATION**

**STAGE IV  
 ALONG IL 13WB ALIGNMENT**

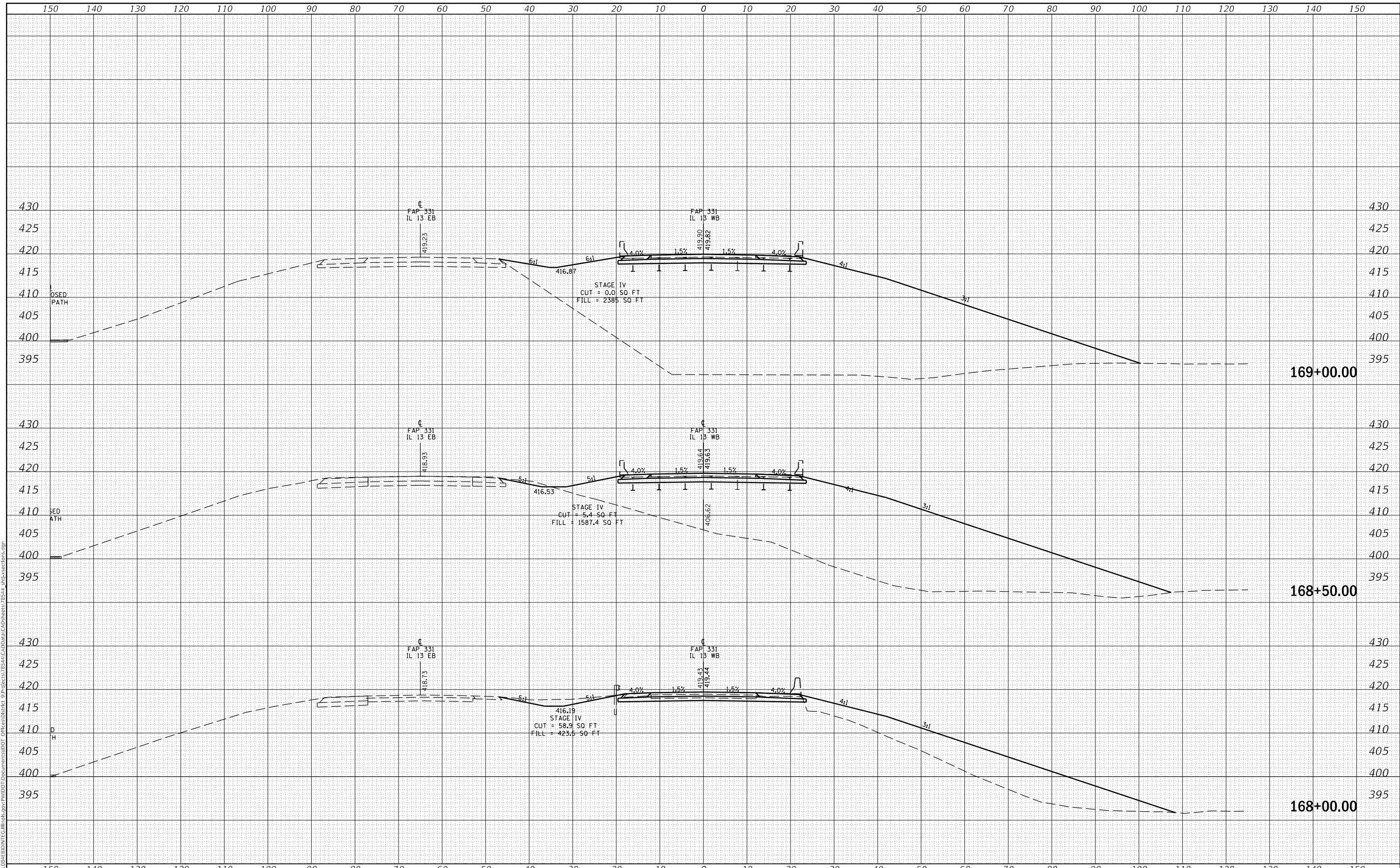
SCALE: SHEET OF SHEETS STA. 166+50.00 TO STA. 167+50.00

F.A.P. RTE.	SECTION	COUNTY	TOTAL SHEETS	SHEET NO.
331	(12-1VBY,12-2VB)DM	JACKSON	111	69
CONTRACT NO. 78544				
ILLINOIS		FED. AID PROJECT		

DATE	
BY	
FINAL SURVEY	SURVEYED
NOTE BOOK	PLOTTED
NO.	TEMPLATE
	AREAS CHECKED

DATE	
BY	
ORIGINAL SURVEY	SURVEYED
NOTE BOOK	PLOTTED
NO.	TEMPLATE
	AREAS CHECKED

MODEL: Defaul  
 FILE NAME: D:\ILLINOIS\EBID\NTC\Illinois\pwp\DOT\Documents\DOT\Office\District 9\Projects\78544\CAD\Drawings\78544\_sht-xx-sections.dgn



USER NAME = russellcf	DESIGNED -	REVISED -
	DRAWN -	REVISED -
PLOT SCALE = 20.0000' / in.	CHECKED -	REVISED -
PLOT DATE = 11/7/2017	DATE -	REVISED -

**STATE OF ILLINOIS  
 DEPARTMENT OF TRANSPORTATION**

**STAGE IV  
 ALONG IL 13WB ALIGNMENT**

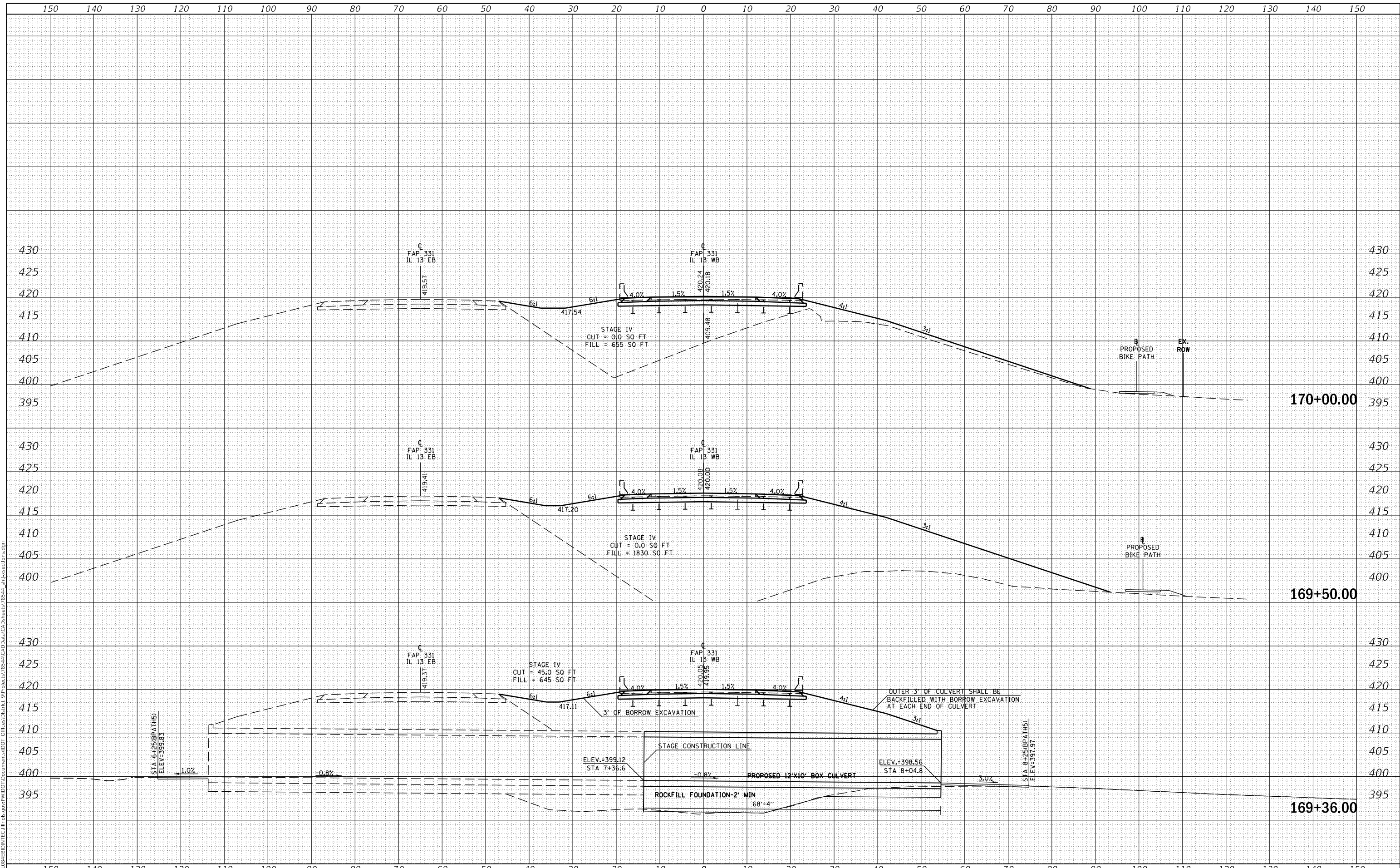
SCALE: SHEET OF SHEETS STA. 168+00.00 TO STA. 169+00.00

F.A.P. RTE.	SECTION	COUNTY	TOTAL SHEETS	SHEET NO.
331	(12-1VBY,12-2VB)DM	JACKSON	111	70
CONTRACT NO. 78544				
ILLINOIS		FED. AID PROJECT		

DATE	
BY	
FINAL SURVEY	SURVEYED
NOTE BOOK	PLOTTED
NO.	TEMPLATE
	AREAS CHECKED

DATE	
BY	
ORIGINAL SURVEY	SURVEYED
NOTE BOOK	PLOTTED
NO.	TEMPLATE
	AREAS CHECKED

MODEL: Defaul  
 FILE NAME: D:\Illinois\BID\NTC\Illinois\pww\DOT\Documents\DOT\Office\District 9\Projects\78544\CAD\Drawn\CAD\Drawn\78544\_sht4-sections.dgn



USER NAME = russellcf	DESIGNED -	REVISED -
	DRAWN -	REVISED -
PLOT SCALE = 20.0000' / in.	CHECKED -	REVISED -
PLOT DATE = 11/7/2017	DATE -	REVISED -

**STATE OF ILLINOIS  
 DEPARTMENT OF TRANSPORTATION**

**STAGE IV  
 ALONG IL 13WB ALIGNMENT**

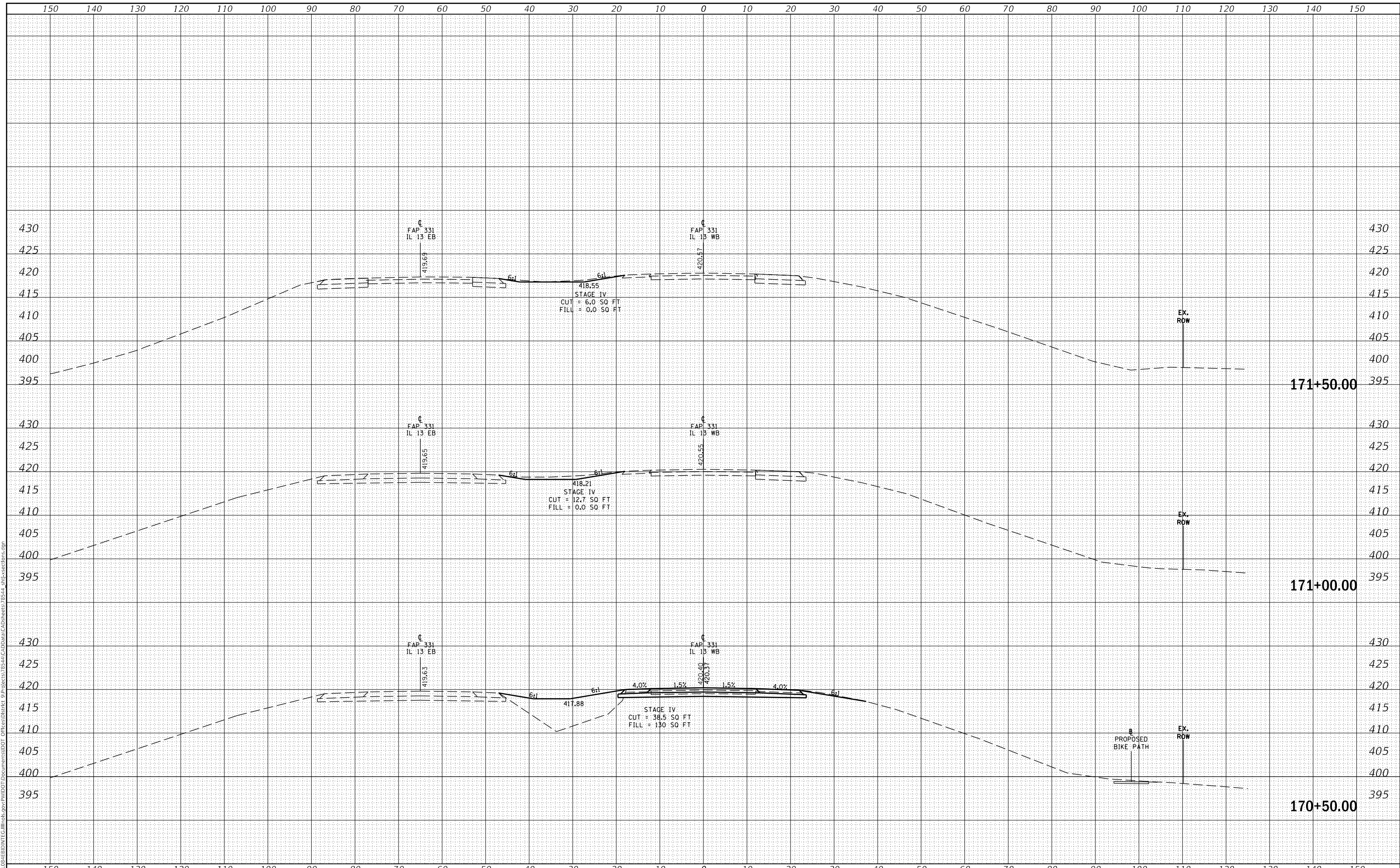
SCALE: SHEET OF SHEETS STA. 169+36.00 TO STA. 170+00.00

F.A.P. RTE. 331	SECTION (12-1VBY,12-2VB)DM	COUNTY JACKSON	TOTAL SHEETS 111	SHEET NO. 71
			CONTRACT NO. 78544	
		ILLINOIS	FED. AID PROJECT	

DATE	
BY	
FINAL SURVEY	SURVEYED
NOTE BOOK	PLOTTED
NO.	TEMPLATE
	AREAS CHECKED

DATE	
BY	
ORIGINAL SURVEY	SURVEYED
NOTE BOOK	PLOTTED
NO.	TEMPLATE
	AREAS CHECKED

MODEL: Defaul  
 FILE NAME: D:\Illinois\BID\NTC\Illinois\pwp\DOT\Documents\DOT\Office\District 9\Projects\78544\CAD\Drawings\78544\_sht-xx-sections.dgn



USER NAME = russellcf	DESIGNED -	REVISED -
	DRAWN -	REVISED -
PLOT SCALE = 20.0000' / in.	CHECKED -	REVISED -
PLOT DATE = 11/7/2017	DATE -	REVISED -

**STATE OF ILLINOIS  
 DEPARTMENT OF TRANSPORTATION**

SCALE:		SHEET	OF	SHEETS	STA. 170+50.00	TO STA. 171+50.00
--------	--	-------	----	--------	----------------	-------------------

**STAGE IV  
 ALONG IL 13WB ALIGNMENT**

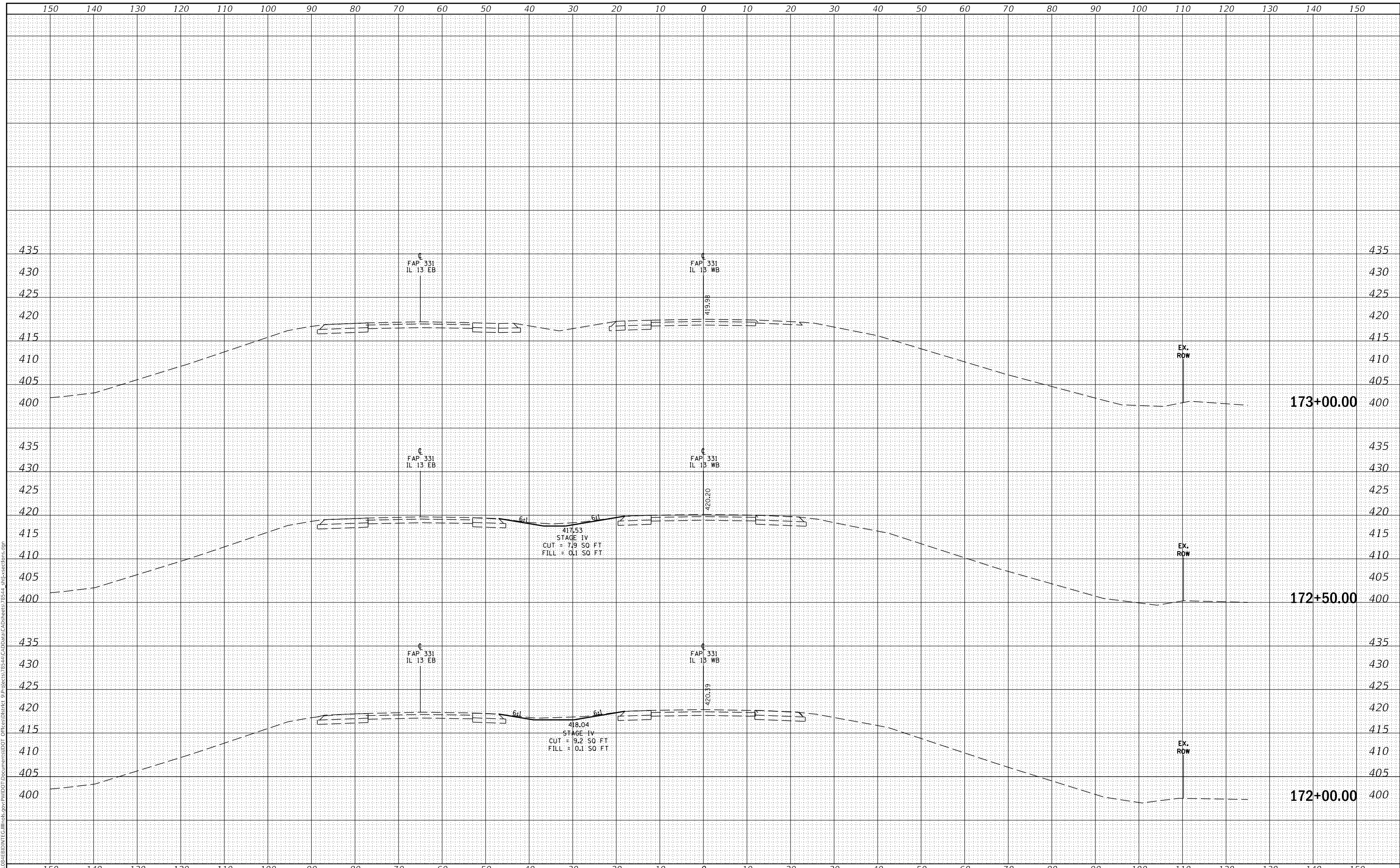
F.A.P. RTE. 331	SECTION (12-1VBY,12-2VB)DM	COUNTY JACKSON	TOTAL SHEETS 111	SHEET NO. 72
			CONTRACT NO. 78544	
		ILLINOIS	FED. AID PROJECT	



DATE	
BY	
FINAL SURVEY	SURVEYED
NOTE BOOK	PLOTTED
NO.	TEMPLATE
	AREAS CHECKED

DATE	
BY	
ORIGINAL SURVEY	SURVEYED
NOTE BOOK	PLOTTED
NO.	TEMPLATE
	AREAS CHECKED

MODEL: Defaulr  
 FILE NAME: D:\ILLINOIS\BID\NTC\Illinois\pwp\DOT\Documents\DOT Offices\District 9\Projects\78544\CAD\Drawn\CAD\Drawn\78544\_sht-xx-sections.dgn



USER NAME	= russellcf
DESIGNED	-
DRAWN	-
PLOT SCALE	= 20.0000 ' / in.
CHECKED	-
PLOT DATE	= 11/7/2017
DATE	-

REVISED	-
REVISED	-
REVISED	-
REVISED	-

**STATE OF ILLINOIS  
DEPARTMENT OF TRANSPORTATION**

**STAGE IV  
ALONG IL 13WB ALIGNMENT**

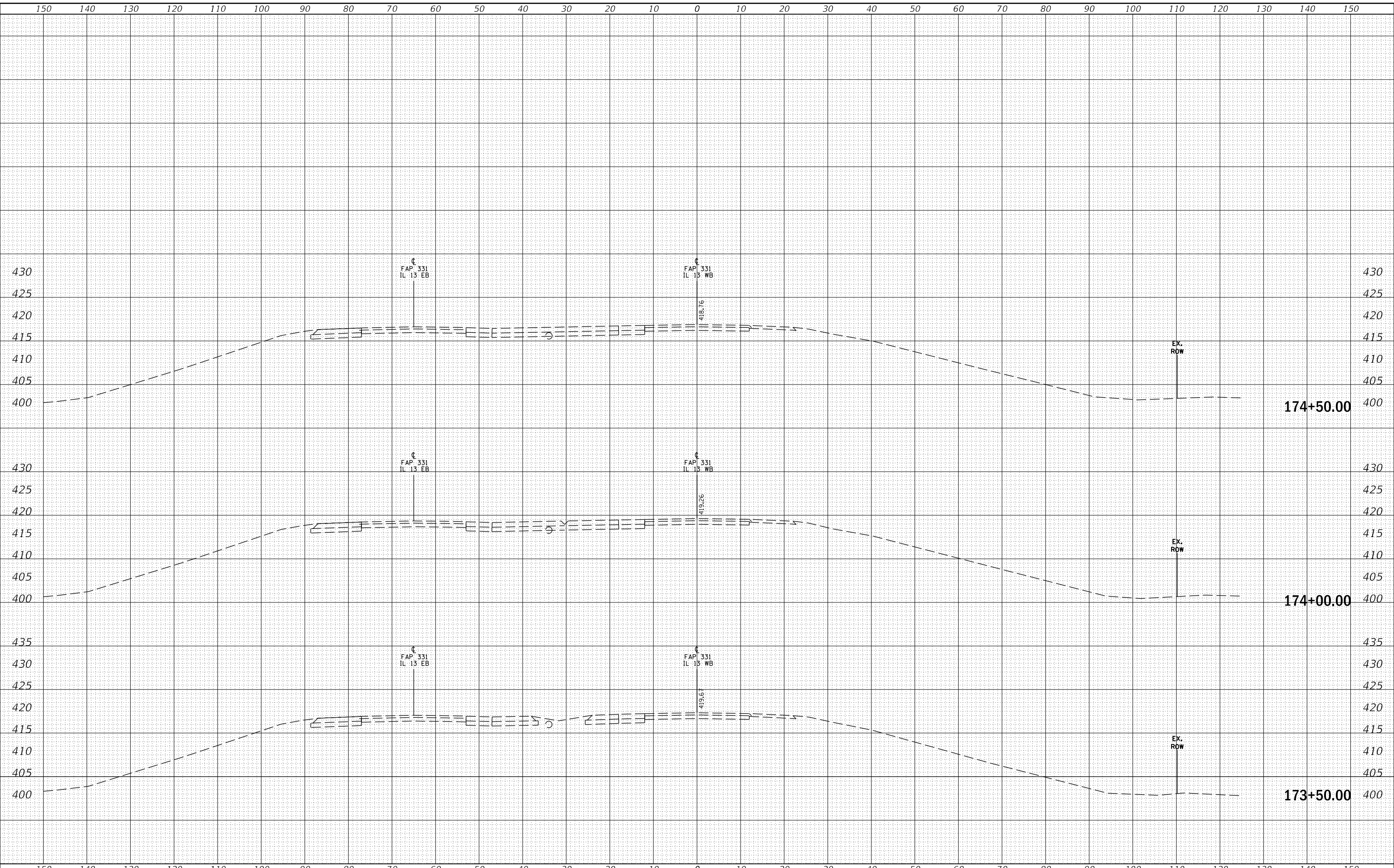
SCALE: SHEET OF SHEETS STA. 172+00.00 TO STA. 173+00.00

F.A.P. RTE.	SECTION	COUNTY	TOTAL SHEETS	SHEET NO.
331	(12-1VBY,12-2VB)DM	JACKSON	111	73
			CONTRACT NO. 78544	
		ILLINOIS	FED. AID PROJECT	

DATE	
BY	
FINAL SURVEY NO.	
SURVEYED PLOTTED	
NOTE BOOK TEMPLATE	
AREAS CHECKED	

DATE	
BY	
ORIGINAL SURVEY NO.	
SURVEYED PLOTTED	
NOTE BOOK TEMPLATE	
AREAS CHECKED	

MODEL: Defaul  
 FILE NAME: D:\ILLINOIS\BID\NTEC\Illinois\pwp\DOT\Documents\DOT\Office\District 9\Projects\78544\CAD\Drawings\78544\_sht4-sections.dgn



USER NAME = russellcf	DESIGNED -	REVISED -
	DRAWN -	REVISED -
PLOT SCALE = 20.0000' / in.	CHECKED -	REVISED -
PLOT DATE = 11/7/2017	DATE -	REVISED -

**STATE OF ILLINOIS  
 DEPARTMENT OF TRANSPORTATION**

**STAGE IV  
 ALONG IL 13WB ALIGNMENT**

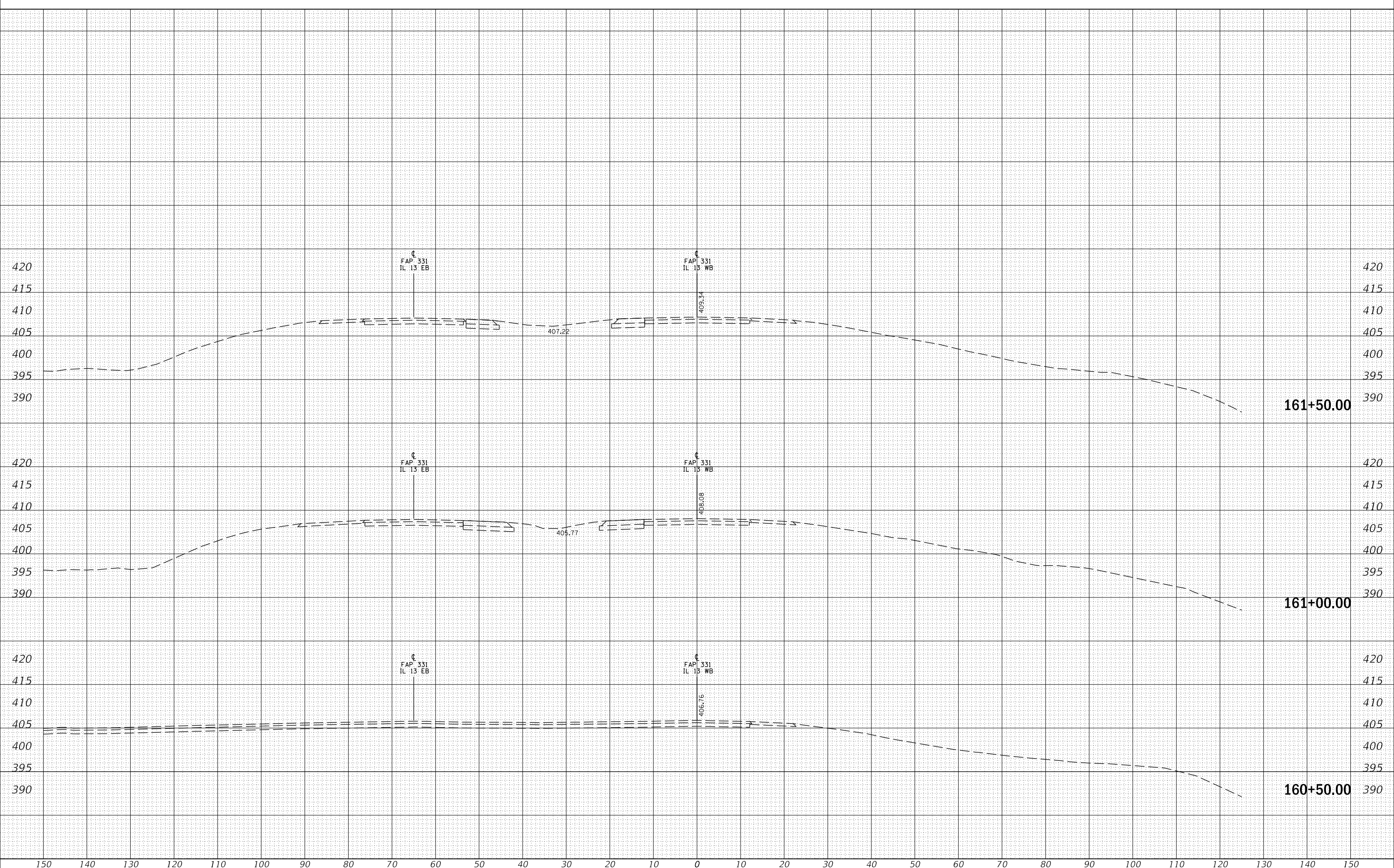
SCALE: SHEET OF SHEETS STA. 173+50.00 TO STA. 174+50.00

F.A.P. RTE.	SECTION	COUNTY	TOTAL SHEETS	SHEET NO.
331	(12-1VBY,12-2VB)DM	JACKSON	111	74
CONTRACT NO. 78544				
ILLINOIS		FED. AID PROJECT		

FINAL SURVEY NO.	SURVEYED	DATE
NOTE BOOK	PLOTTED	BY
AREAS CHECKED	TEMPLATE	
	AREAS CHECKED	

ORIGINAL SURVEY NO.	SURVEYED	DATE
NOTE BOOK	PLOTTED	BY
AREAS CHECKED	TEMPLATE	
	AREAS CHECKED	

MODEL: Defnair  
 FILE NAME: D:\ILLINOIS\EBID\NTC\Illinois\pwp\WIDOT\Documents\DOT Office\District 9\Projects\78544\CAD\Drawn\78544\_sht-xx-sections.dgn



USER NAME = russellcf	DESIGNED -	REVISED -
PLOT SCALE = 20.0000' / in.	DRAWN -	REVISED -
PLOT DATE = 11/7/2017	CHECKED -	REVISED -
	DATE -	REVISED -

**STATE OF ILLINOIS  
 DEPARTMENT OF TRANSPORTATION**

**STAGE V  
 ALONG IL 13WB ALIGNMENT**

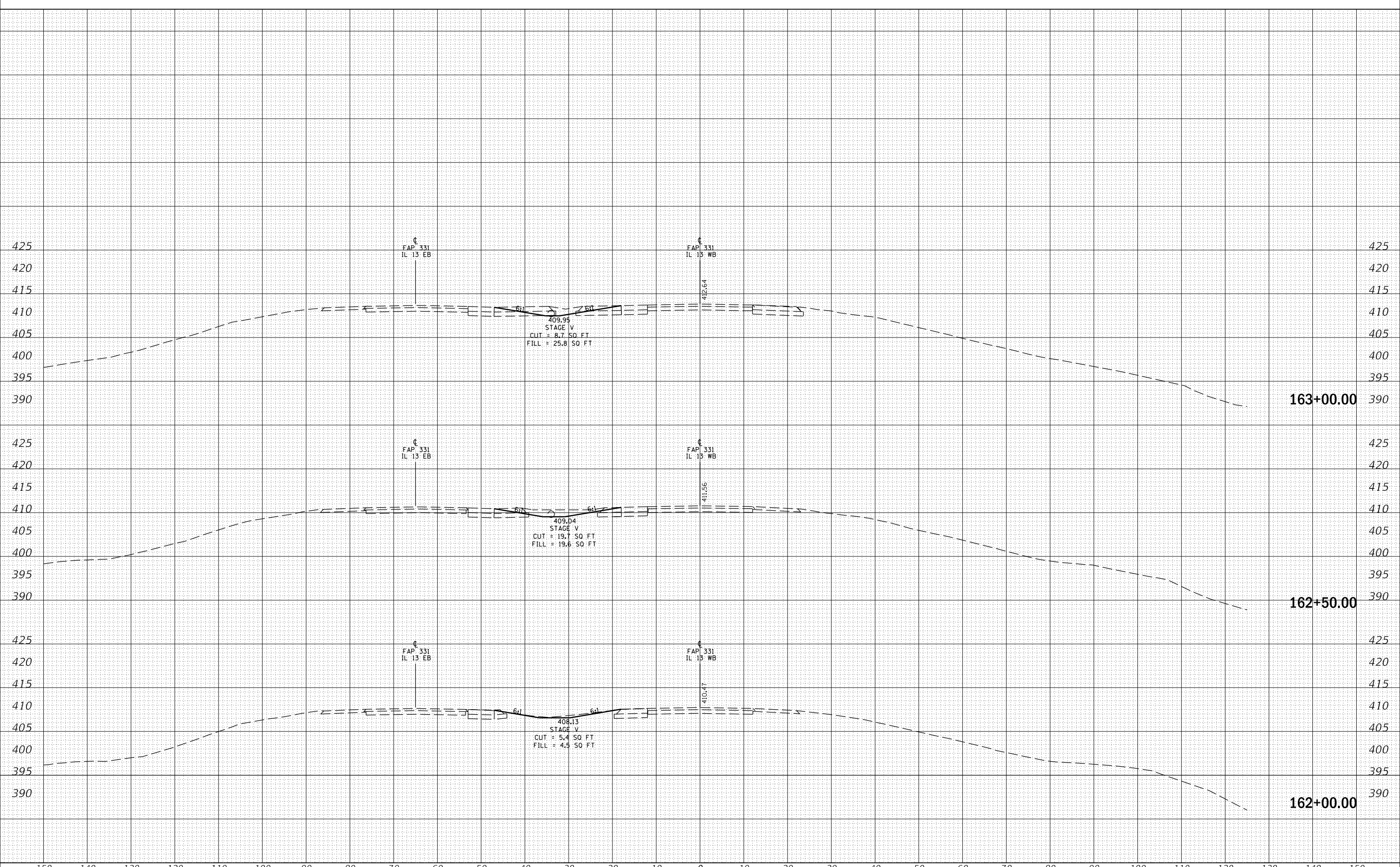
SCALE: SHEET OF SHEETS STA. 160+50.00 TO STA. 161+50.00

F.A.P. RTE. 331	SECTION (12-1VBY,12-2VB)DM	COUNTY JACKSON	TOTAL SHEETS 111	SHEET NO. 75
			CONTRACT NO. 78544	
		ILLINOIS	FED. AID PROJECT	

FINAL SURVEY NO.	SURVEYED	DATE
NOTE BOOK	PLOTTED	
AREAS CHECKED	TEMPLATE	
	AREAS CHECKED	

ORIGINAL SURVEY NO.	SURVEYED	DATE
NOTE BOOK	PLOTTED	
AREAS CHECKED	TEMPLATE	
	AREAS CHECKED	

MODEL: Defaul  
 FILE NAME: D:\ILLINOIS\BID\NTC\Illinois\pwp\DOT\Documents\DOT Office\District 9\Projects\78544\CAD\Drawings\78544\_sht-vsections.dgn



USER NAME = russellcf	DESIGNED -	REVISED -
	DRAWN -	REVISED -
PLOT SCALE = 20.0000' / in.	CHECKED -	REVISED -
PLOT DATE = 11/7/2017	DATE -	REVISED -

**STATE OF ILLINOIS  
 DEPARTMENT OF TRANSPORTATION**

**STAGE V  
 ALONG IL 13WB ALIGNMENT**

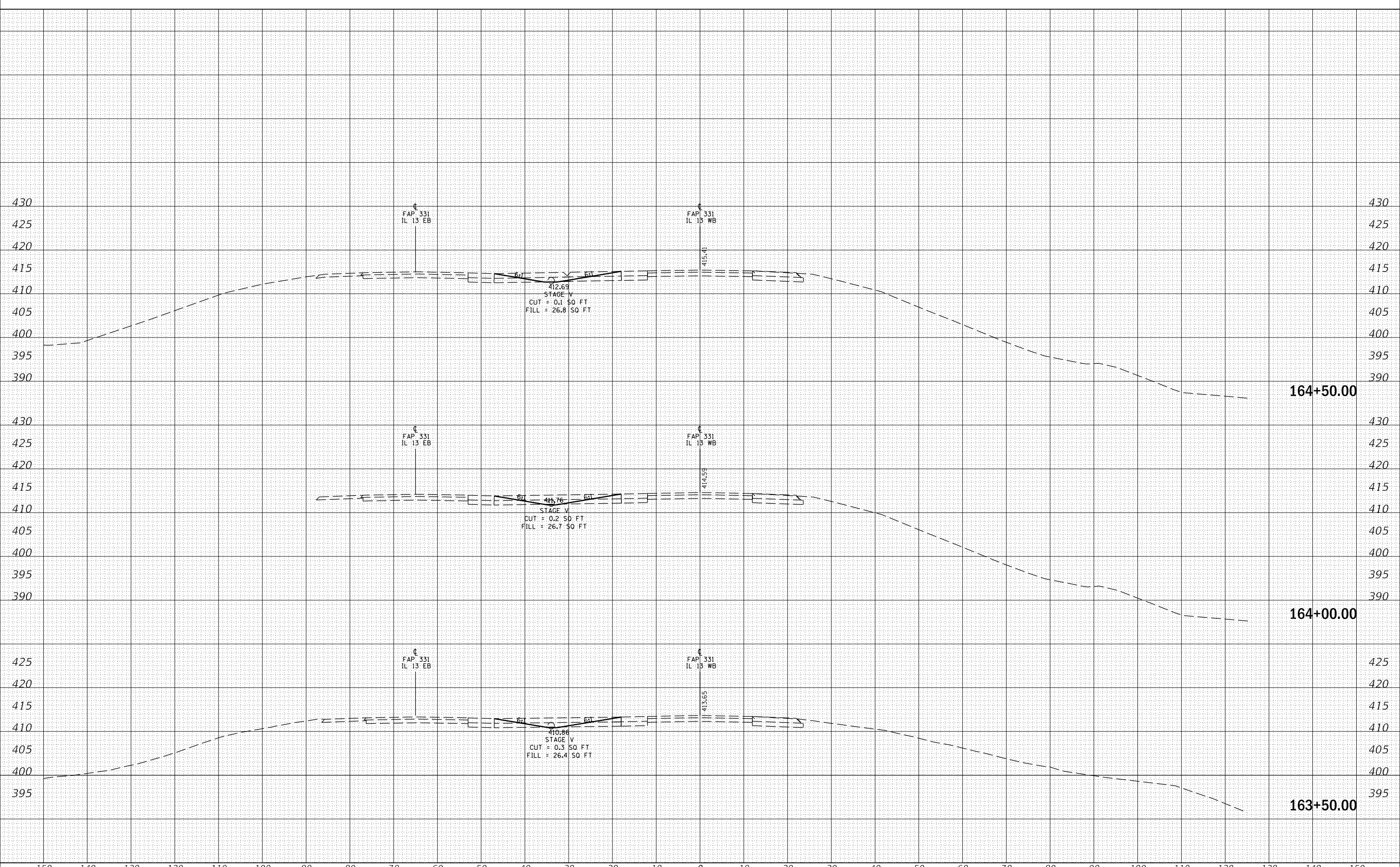
SCALE: SHEET OF SHEETS STA. 162+00.00 TO STA. 163+00.00

F.A.P. RTE. 331	SECTION (12-1VBY,12-2VB)DM	COUNTY JACKSON	TOTAL SHEETS 111	SHEET NO. 76
			CONTRACT NO. 78544	
		ILLINOIS FED. AID PROJECT		

FINAL SURVEY NO.	SURVEYED	DATE
NOTE BOOK	PLOTTED	
AREAS CHECKED	TEMPLATE	
	AREAS CHECKED	

ORIGINAL SURVEY NO.	SURVEYED	DATE
NOTE BOOK	PLOTTED	
AREAS CHECKED	TEMPLATE	
	AREAS CHECKED	

MODEL: Defn.rvt  
 FILE NAME: D:\ILLINOIS\EBID\NTC\Illinois\pwp\DOT Documents\DOT Office\District 9\Projects\78544\CAD\Drawings\78544\_sht-xx-sections.dgn



USER NAME = russellcf	DESIGNED -	REVISED -
PLOT SCALE = 20.0000 ' / in.	DRAWN -	REVISED -
PLOT DATE = 11/7/2017	CHECKED -	REVISED -
	DATE -	REVISED -

**STATE OF ILLINOIS  
 DEPARTMENT OF TRANSPORTATION**

SCALE:	SHEET	OF	SHEETS	STA. 163+50.00	TO STA. 164+50.00
--------	-------	----	--------	----------------	-------------------

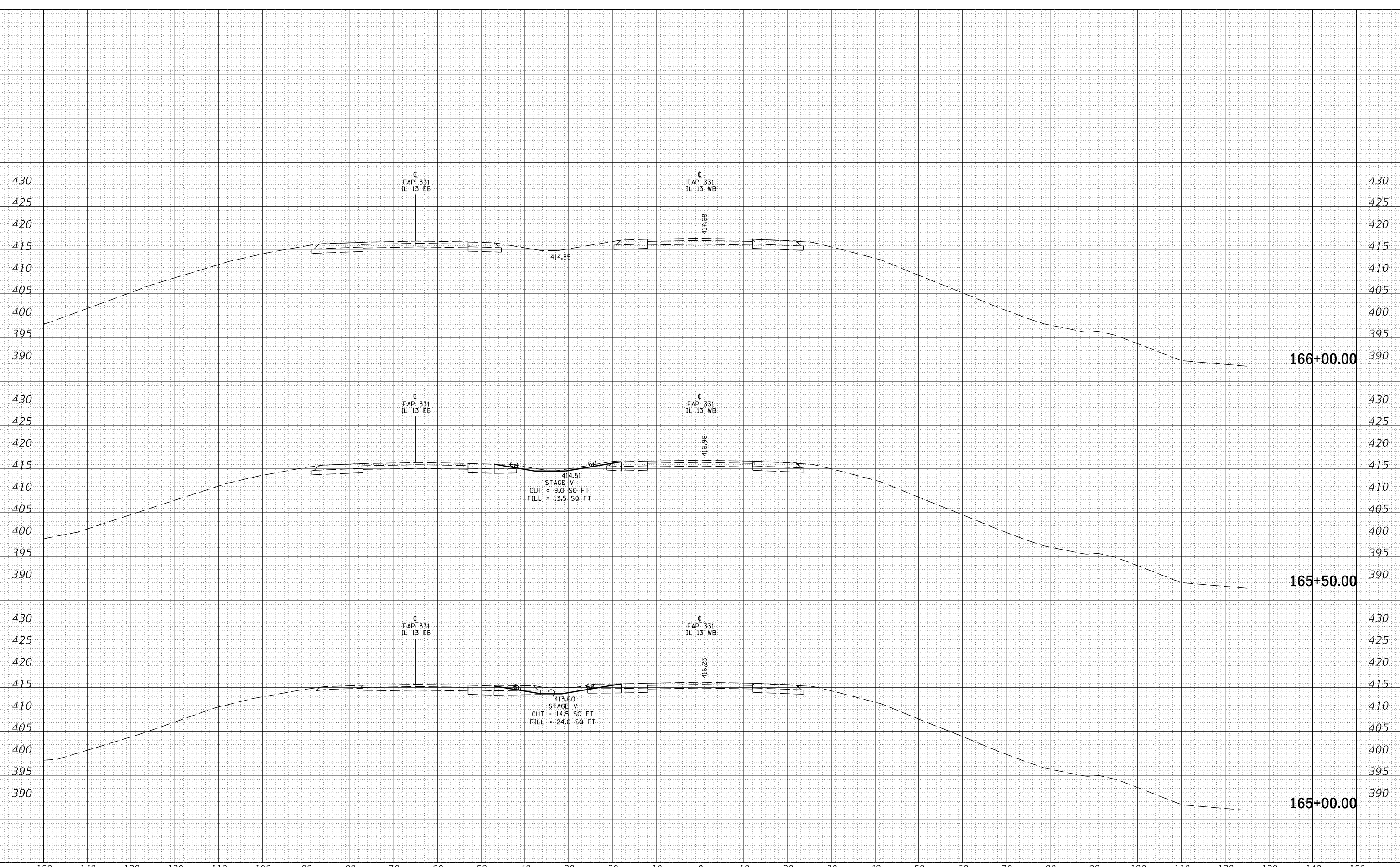
**STAGE V  
 ALONG IL 13WB ALIGNMENT**

F.A.P. RTE. 331	SECTION (12-1VBY,12-2VB)DM	COUNTY JACKSON	TOTAL SHEETS 111	SHEET NO. 77
			CONTRACT NO. 78544	
		ILLINOIS FED. AID PROJECT		

FINAL SURVEY NO.	SURVEYED	DATE
NOTE BOOK	PLOTTED	
	TEMPLATE	
	AREAS CHECKED	

ORIGINAL SURVEY NO.	SURVEYED	DATE
NOTE BOOK	PLOTTED	
	TEMPLATE	
	AREAS CHECKED	

MODEL: Defn.rvt  
 FILE NAME: D:\ILLINOIS\EBID\NTC\Illinois\pwp\DOT\Documents\DOT Offices\District 9\Projects\78544\CAD\Drawings\78544\_sht-xx-sections.dgn



USER NAME = russellcf	DESIGNED -	REVISED -
	DRAWN -	REVISED -
PLOT SCALE = 20.0000' / in.	CHECKED -	REVISED -
PLOT DATE = 11/7/2017	DATE -	REVISED -

**STATE OF ILLINOIS  
DEPARTMENT OF TRANSPORTATION**

**STAGE V  
ALONG IL 13WB ALIGNMENT**

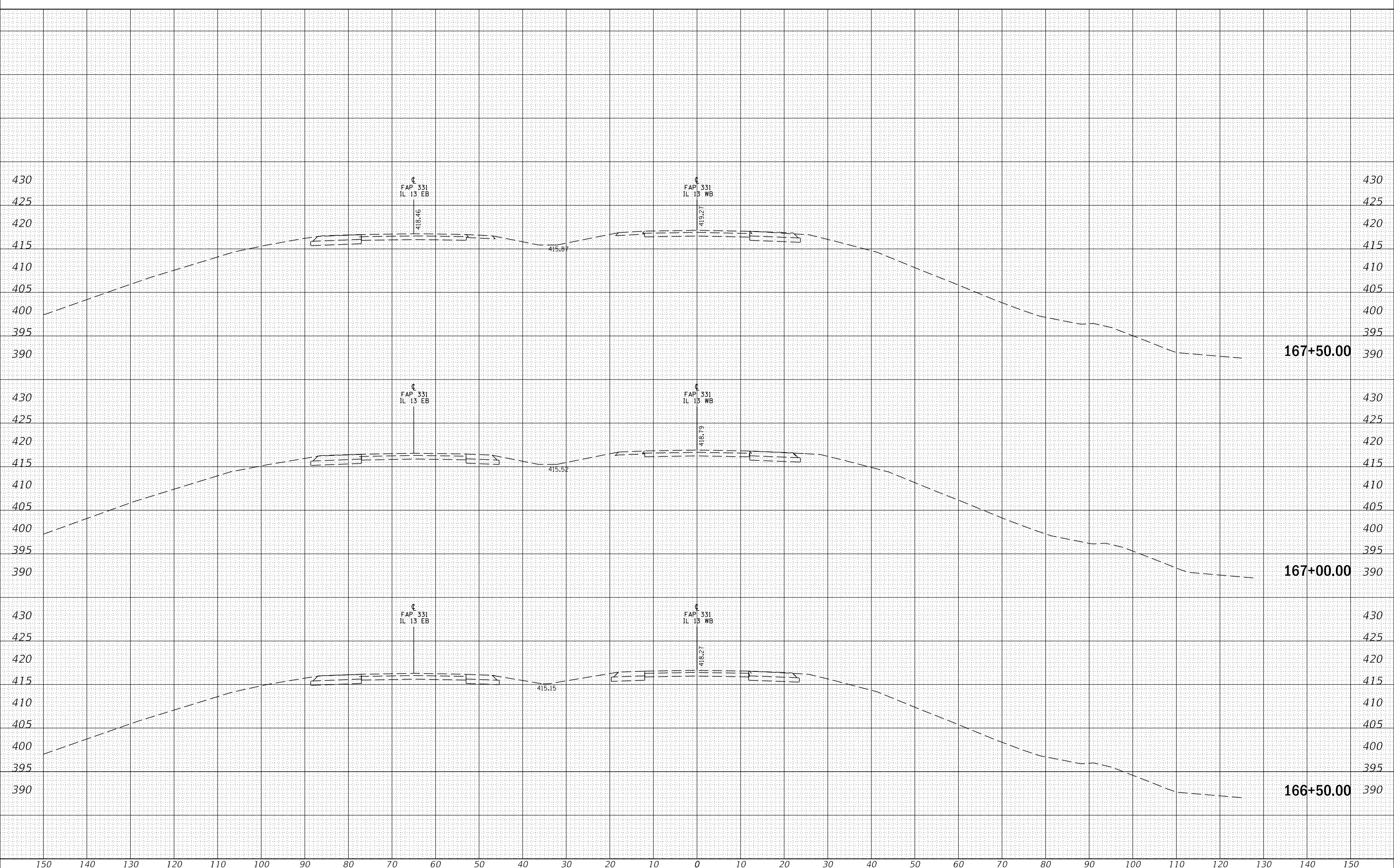
SCALE: SHEET OF SHEETS STA. 165+00.00 TO STA. 166+00.00

F.A.P. RTE. 331	SECTION (12-1VBY,12-2VB)DM	COUNTY JACKSON	TOTAL SHEETS 111	SHEET NO. 78
			CONTRACT NO. 78544	
		ILLINOIS FED. AID PROJECT		

FINAL SURVEY NO.	SURVEYED	BY	DATE
NOTE BOOK	PLOTTED		
AREAS CHECKED	TEMPLATE		
	AREAS CHECKED		

ORIGINAL SURVEY NO.	SURVEYED	BY	DATE
NOTE BOOK	PLOTTED		
AREAS CHECKED	TEMPLATE		
	AREAS CHECKED		

MODEL: Defaulr  
 FILE NAME: D:\ILLINOIS\EBID\NTC\Illinois\pwp\DOT\Documents\DOT Office\District 9\Projects\78544\CAD\Drawings\78544\_sht-xx-sections.dgn



USER NAME = russellcf	DESIGNED -	REVISED -
PLOT SCALE = 20.0000' / in.	DRAWN -	REVISED -
PLOT DATE = 11/7/2017	CHECKED -	REVISED -
	DATE -	REVISED -

**STATE OF ILLINOIS  
DEPARTMENT OF TRANSPORTATION**

**STAGE V  
ALONG IL 13WB ALIGNMENT**

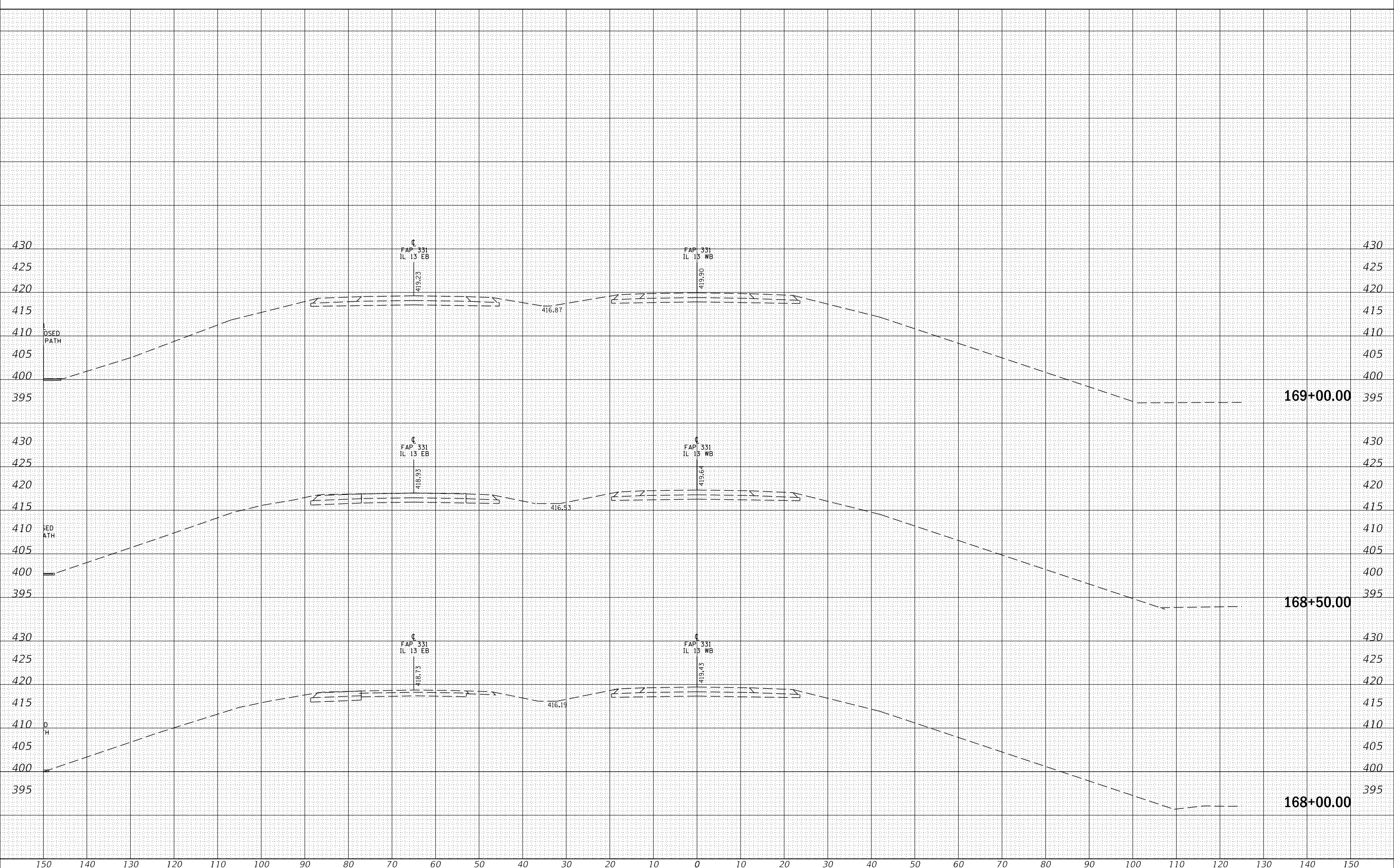
SCALE: SHEET OF SHEETS STA. 166+50.00 TO STA. 167+50.00

F.A.P. RTE.	SECTION	COUNTY	TOTAL SHEETS	SHEET NO.
331	(12-1VBY,12-2VB)DM	JACKSON	111	79
CONTRACT NO. 78544				
ILLINOIS		FED. AID PROJECT		

FINAL SURVEY	SURVEYED	DATE
NOTE BOOK	PLOTTED	BY
NO.	TEMPLATE	
	AREAS CHECKED	

ORIGINAL SURVEY	SURVEYED	DATE
NOTE BOOK	PLOTTED	BY
NO.	TEMPLATE	
	AREAS CHECKED	

MODEL: Defn.dwg  
 FILE NAME: D:\ILLINOIS\EBID\NTC\Illinois\pwp\DOT\Documents\DOT Office\District 9\Projects\78544\CAD\Drawings\78544\_sht-xx-sections.dgn



USER NAME = russellcf	DESIGNED -	REVISED -
PLOT SCALE = 20.0000' / in.	DRAWN -	REVISED -
PLOT DATE = 11/7/2017	CHECKED -	REVISED -
	DATE -	REVISED -

**STATE OF ILLINOIS  
 DEPARTMENT OF TRANSPORTATION**

**STAGE V  
 ALONG IL 13WB ALIGNMENT**

SCALE: SHEET OF SHEETS STA. 168+00.00 TO STA. 169+00.00

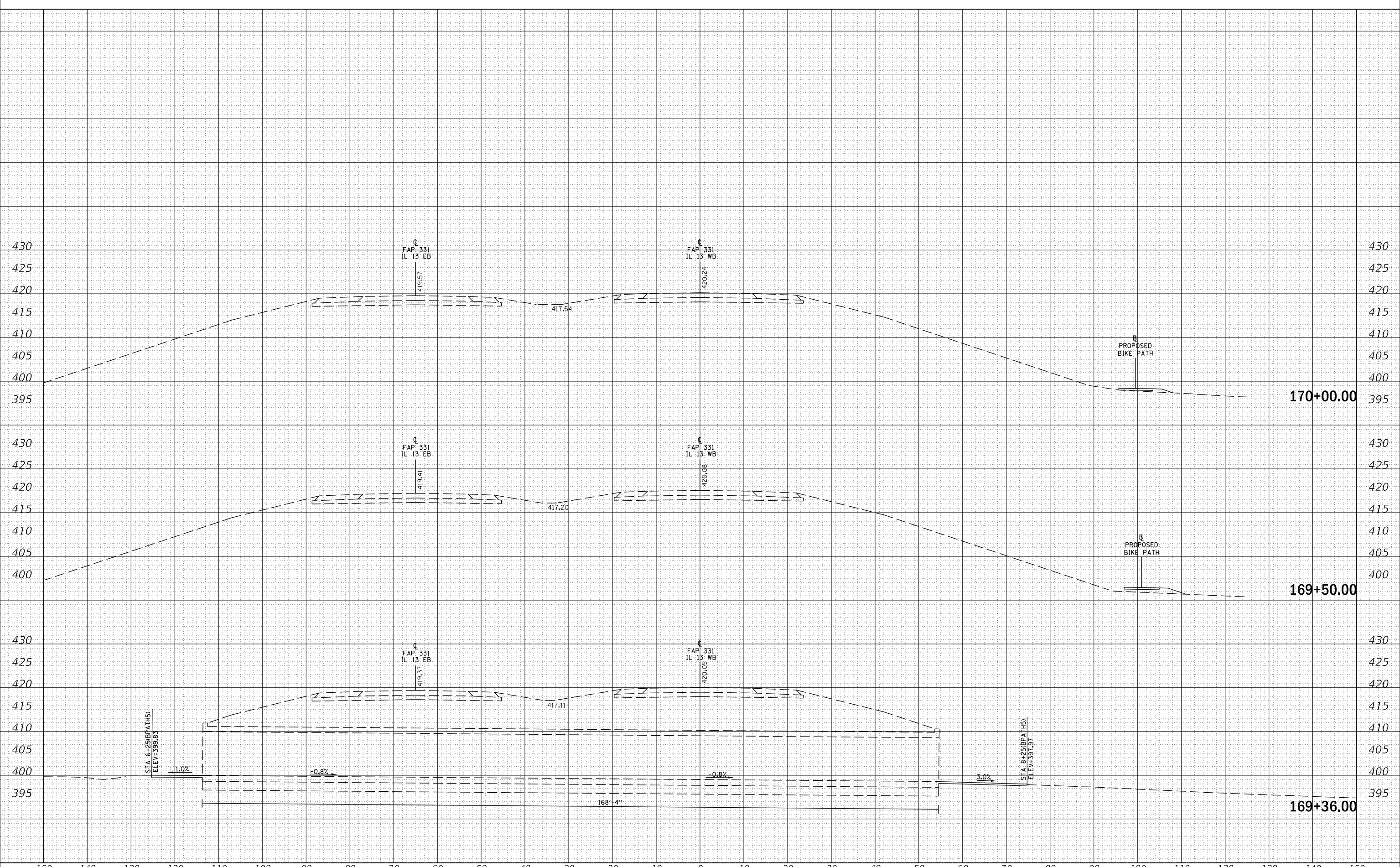
F.A.P. RTE.	SECTION	COUNTY	TOTAL SHEETS	SHEET NO.
331	(12-1VBY,12-2VB)DM	JACKSON	111	80
CONTRACT NO. 78544				
ILLINOIS		FED. AID PROJECT		



FINAL SURVEY NO.	SURVEYED	DATE
NOTE BOOK	PLOTTED	BY
AREAS CHECKED	TEMPLATE	
	AREAS CHECKED	

ORIGINAL SURVEY NO.	SURVEYED	DATE
NOTE BOOK	PLOTTED	BY
AREAS CHECKED	TEMPLATE	
	AREAS CHECKED	

MODEL: Defnair  
 FILE NAME: D:\11108\EBID\NTC\Illinois\pwp\WIDOT\Documents\DOT\Office\District 9\Projects\78544\CAD\Drawn\78544\_sht-xx-sections.dgn



USER NAME = russellcf	DESIGNED -	REVISED -
	DRAWN -	REVISED -
PLOT SCALE = 20.0000' / in.	CHECKED -	REVISED -
PLOT DATE = 11/7/2017	DATE -	REVISED -

**STATE OF ILLINOIS  
DEPARTMENT OF TRANSPORTATION**

**STAGE V  
ALONG IL 13WB ALIGNMENT**

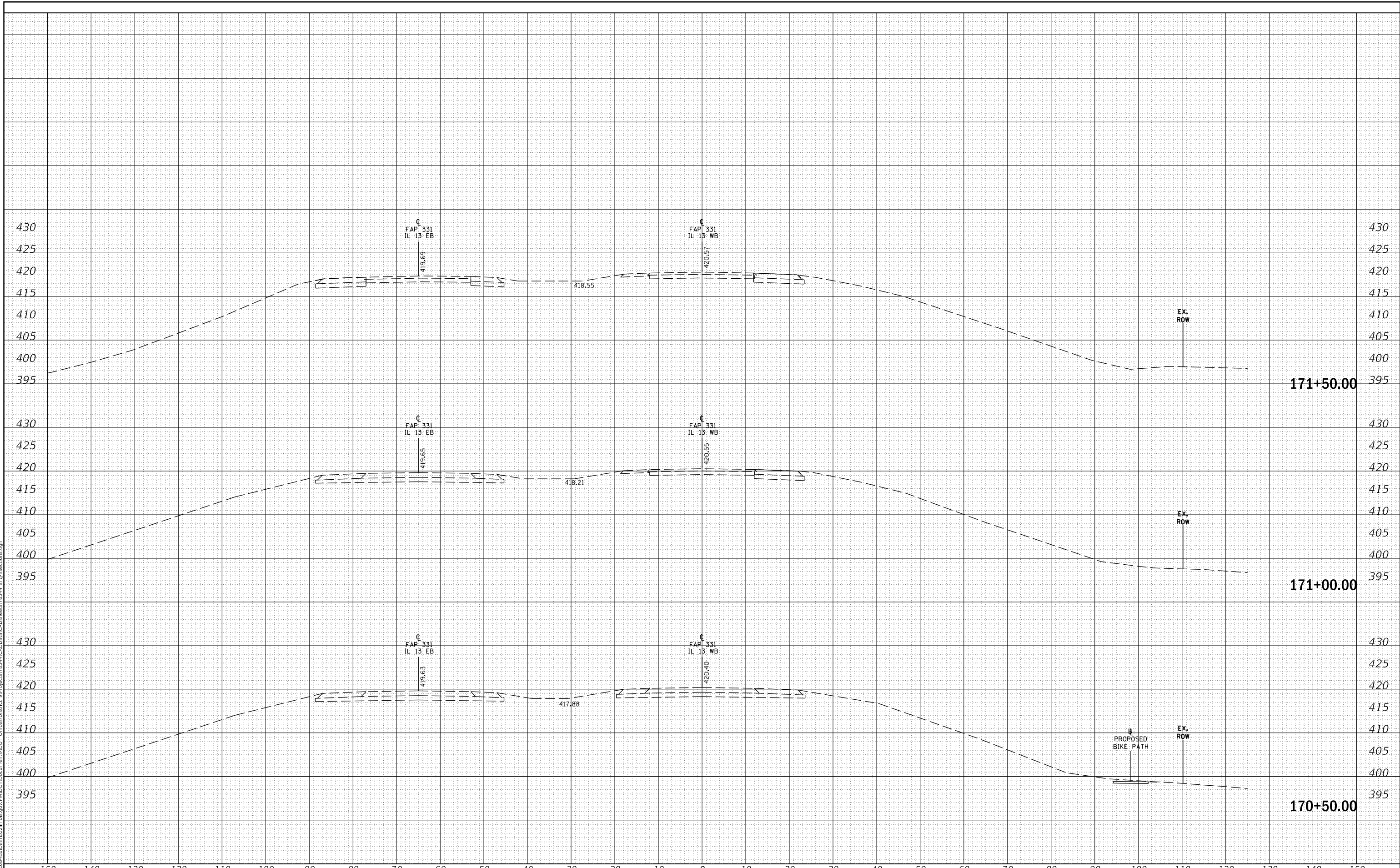
SCALE: SHEET OF SHEETS STA. 169+36.00 TO STA. 170+00.00

F.A.P. RTE. 331	SECTION (12-1VBY,12-2VB)DM	COUNTY JACKSON	TOTAL SHEETS 111	SHEET NO. 81
			CONTRACT NO. 78544	
		ILLINOIS	FED. AID PROJECT	

FINAL SURVEY NO.	SURVEYED	DATE
NOTE BOOK	PLOTTED	
AREAS CHECKED	TEMPLATE	
	AREAS CHECKED	

ORIGINAL SURVEY NO.	SURVEYED	DATE
NOTE BOOK	PLOTTED	
AREAS CHECKED	TEMPLATE	
	AREAS CHECKED	

MODEL: Defnair  
 FILE NAME: D:\ILLINOIS\EBID\NTC\Illinois\pwp\DOT\Documents\DOT\Office\District 9\Projects\78544\CAD\Drawings\78544\_sht-xx-sections.dgn



USER NAME = russellcf	DESIGNED -	REVISED -
	DRAWN -	REVISED -
PLOT SCALE = 20.0000' / in.	CHECKED -	REVISED -
PLOT DATE = 11/7/2017	DATE -	REVISED -

**STATE OF ILLINOIS  
DEPARTMENT OF TRANSPORTATION**

**STAGE V  
ALONG IL 13WB ALIGNMENT**

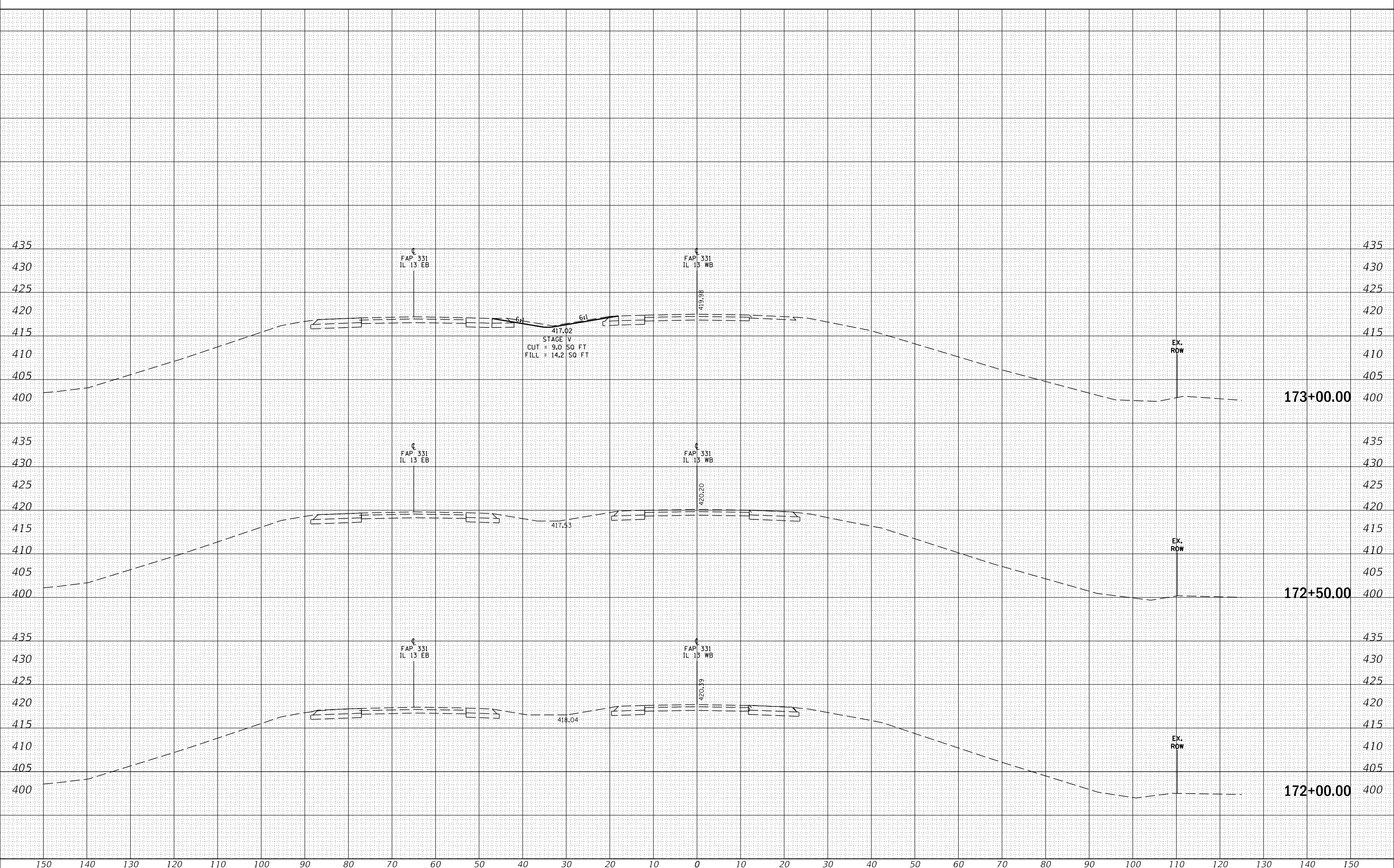
SCALE: SHEET OF SHEETS STA. 170+50.00 TO STA. 171+50.00

F.A.P. RTE.	SECTION	COUNTY	TOTAL SHEETS	SHEET NO.
331	(12-1VBY,12-2VB)DM	JACKSON	111	82
CONTRACT NO. 78544				
ILLINOIS		FED. AID PROJECT		

DATE	
BY	
FINAL SURVEY	SURVEYED
NOTE BOOK	PLOTTED
NO.	TEMPLATE
	AREAS CHECKED

DATE	
BY	
ORIGINAL SURVEY	SURVEYED
NOTE BOOK	PLOTTED
NO.	TEMPLATE
	AREAS CHECKED

MODEL: Defaulr  
FILE NAME: D:\ILLINOIS\EBID\NTC\Illinois\pwp\DOT\Documents\DOT Offices\District 9\Projects\78544\CAD\Drawn\CAD\Drawn\78544\_sht-xx-sections.dgn



USER NAME = russellcf	DESIGNED -	REVISED -
PLOT SCALE = 20.0000 ' / in.	DRAWN -	REVISED -
PLOT DATE = 11/7/2017	CHECKED -	REVISED -
	DATE -	REVISED -

**STATE OF ILLINOIS  
DEPARTMENT OF TRANSPORTATION**

**STAGE V  
ALONG IL 13WB ALIGNMENT**

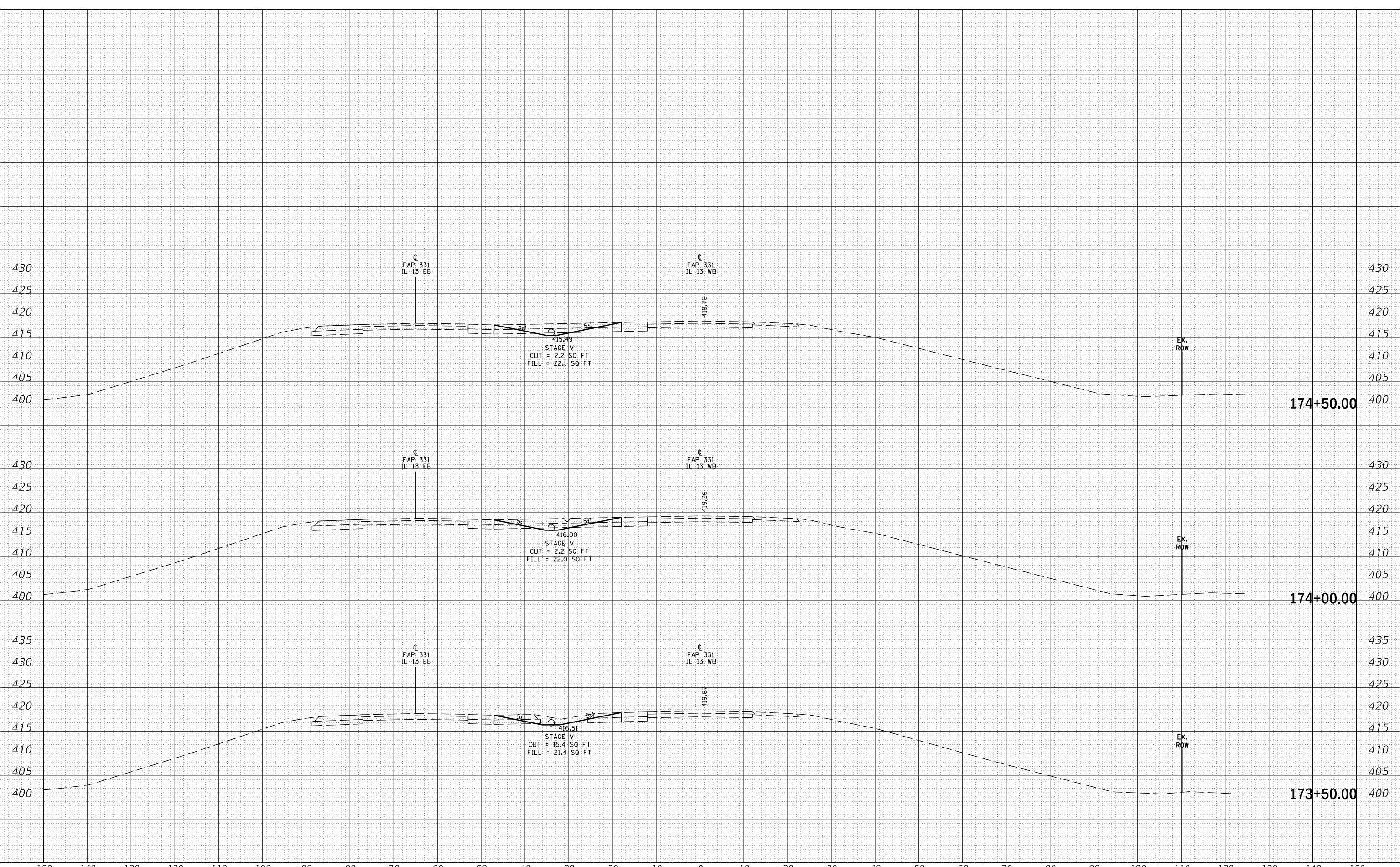
SCALE: SHEET OF SHEETS STA. 172+00.00 TO STA. 173+00.00

F.A.P. RTE.	SECTION	COUNTY	TOTAL SHEETS	SHEET NO.
331	(12-1VBY,12-2VB)DM	JACKSON	111	83
CONTRACT NO. 78544				
ILLINOIS		FED. AID PROJECT		

FINAL SURVEY NO.	SURVEYED	DATE
NOTE BOOK	PLOTTED	BY
AREAS CHECKED	TEMPLATE	
	AREAS CHECKED	

ORIGINAL SURVEY NO.	SURVEYED	DATE
NOTE BOOK	PLOTTED	BY
AREAS CHECKED	TEMPLATE	
	AREAS CHECKED	

MODEL: Defaul  
 FILE NAME: D:\ILLINOIS\BID\NTC\Illinois\pwp\DOT\Documents\DOT\Office\District 9\Projects\78544\CAD\Drawn\78544\_sht-xx-sections.dgn



USER NAME = russellcf	DESIGNED -	REVISED -
	DRAWN -	REVISED -
PLOT SCALE = 20.0000' / in.	CHECKED -	REVISED -
PLOT DATE = 11/7/2017	DATE -	REVISED -

**STATE OF ILLINOIS  
 DEPARTMENT OF TRANSPORTATION**

**STAGE V  
 ALONG IL 13WB ALIGNMENT**

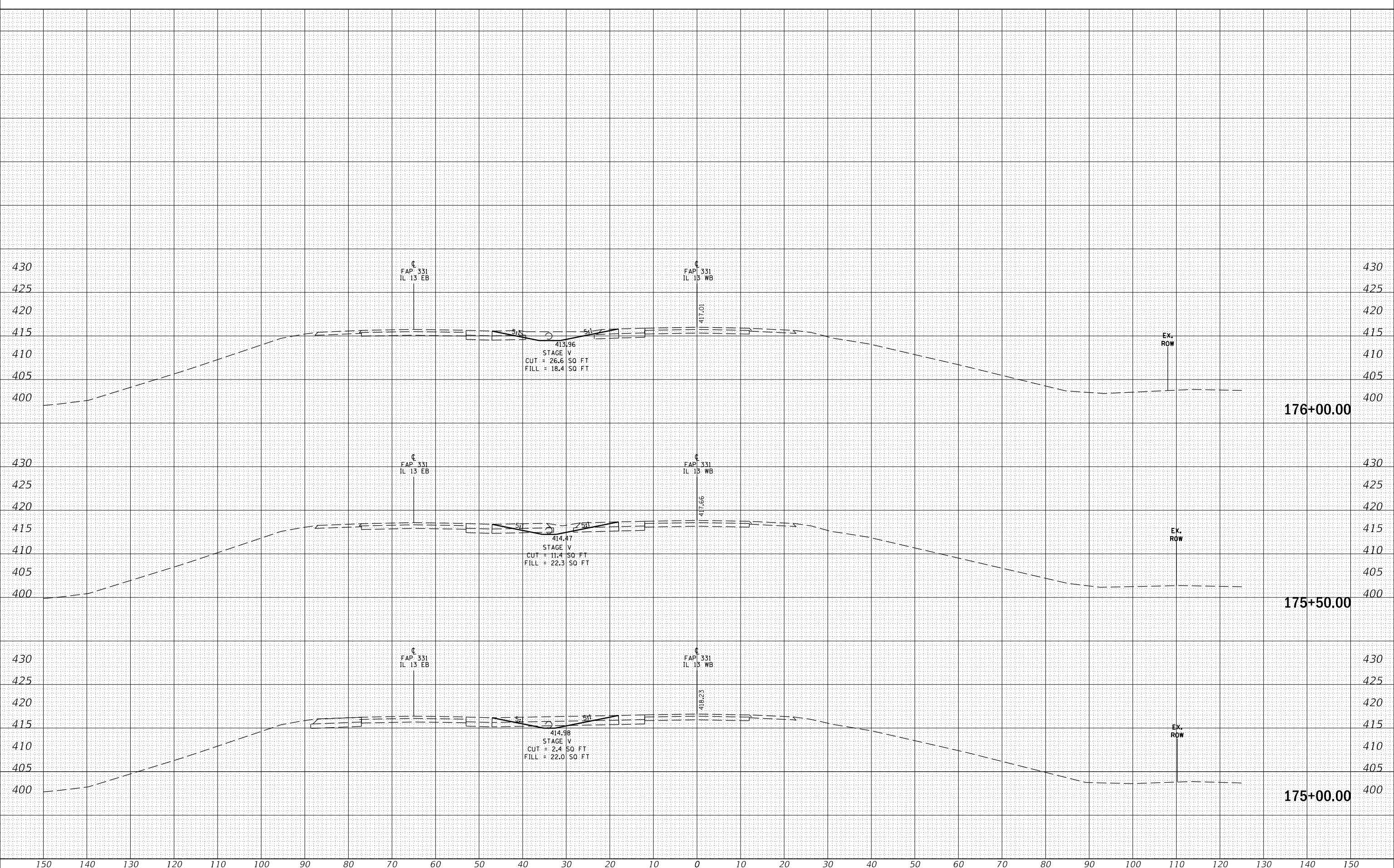
SCALE: SHEET OF SHEETS STA. 173+50.00 TO STA. 174+50.00

F.A.P. RTE. 331	SECTION (12-1VBY,12-2VB)DM	COUNTY JACKSON	TOTAL SHEETS 111	SHEET NO. 84
			CONTRACT NO. 78544	
		ILLINOIS FED. AID PROJECT		

FINAL SURVEY NO.	SURVEYED AREAS CHECKED
DATE	BY
PLOTTED TEMPLATE	NO. OF SHEETS
NOTE BOOK	AREAS CHECKED

ORIGINAL SURVEY NO.	SURVEYED AREAS CHECKED
DATE	BY
PLOTTED TEMPLATE	NO. OF SHEETS
NOTE BOOK	AREAS CHECKED

MODEL: Defnair  
 FILE NAME: D:\ILLINOIS\BID\NTE\Illinois\pwp\WIDOT\Documents\DOT\Office\District 9\Projects\78544\CAD\Drawn\78544\_sht-xx-sections.dgn



USER NAME = russellcf	DESIGNED -	REVISED -
PLOT SCALE = 20.0000' / in.	DRAWN -	REVISED -
PLOT DATE = 11/7/2017	CHECKED -	REVISED -
	DATE -	REVISED -

**STATE OF ILLINOIS  
DEPARTMENT OF TRANSPORTATION**

SCALE:	SHEET	OF	SHEETS	STA. 175+00.00	TO STA. 176+00.00
--------	-------	----	--------	----------------	-------------------

**STAGE V  
ALONG IL 13WB ALIGNMENT**

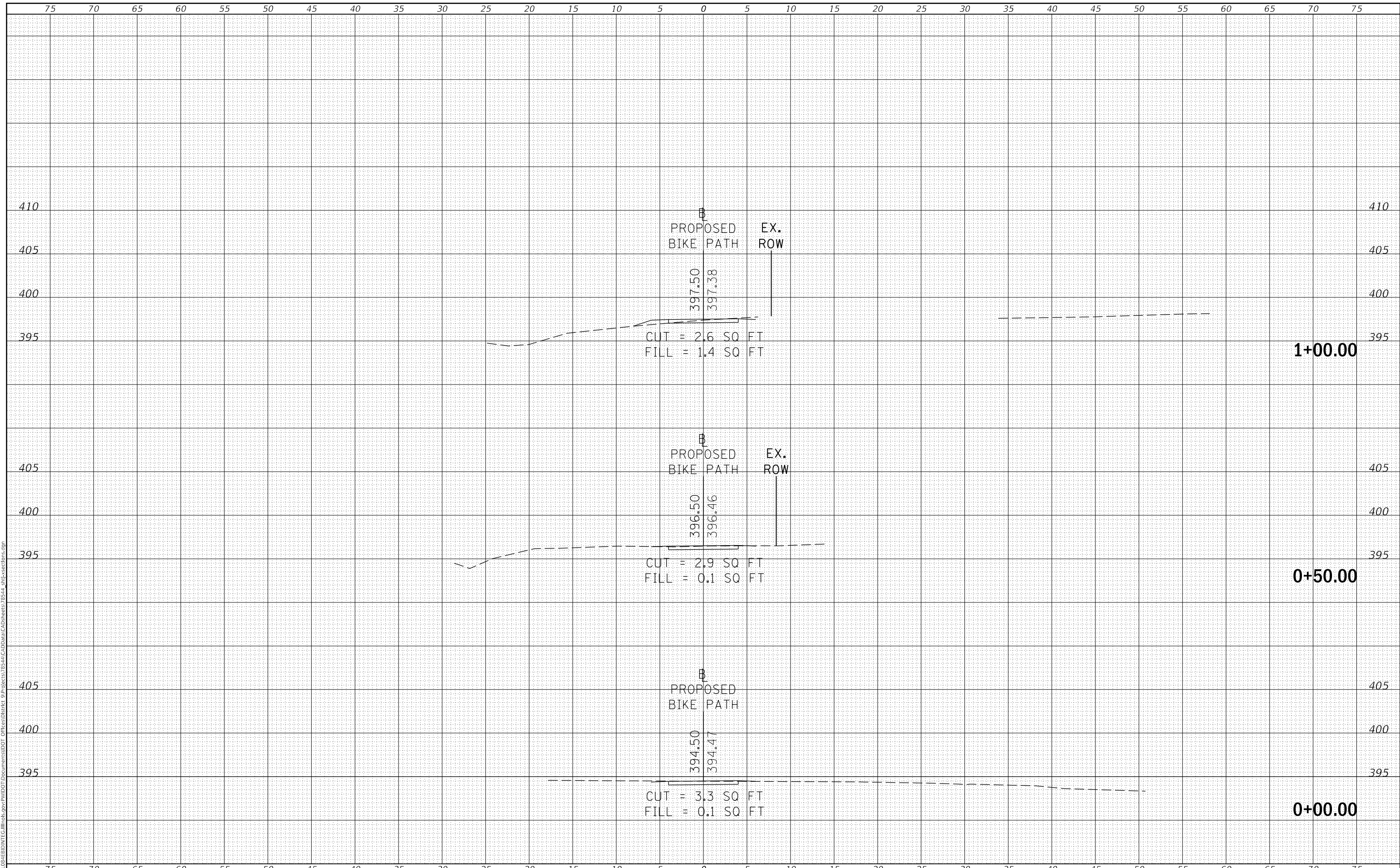
F.A.P. RTE. 331	SECTION (12-1VBY,12-2VB)DM	COUNTY JACKSON	TOTAL SHEETS 111	SHEET NO. 85
			CONTRACT NO. 78544	
		ILLINOIS	FED. AID PROJECT	



FINAL SURVEY NO.	SURVEYED	DATE
NOTE BOOK NO.	PLOTTED	BY
	TEMPLATE	
	AREAS CHECKED	

ORIGINAL SURVEY NO.	SURVEYED	DATE
	PLOTTED	BY
	TEMPLATE	
	AREAS CHECKED	

MODEL: Defnair  
 FILE NAME: D:\ILLINOIS\BID\NTEC\Illinois.pwp\DOT Documents\DOT Office\District 9\Projects\78544\CAD\Drawn\78544\_sbf-sections.dgn



USER NAME = russellcf	DESIGNED -	REVISED -
	DRAWN -	REVISED -
PLOT SCALE = 10.0000' / in.	CHECKED -	REVISED -
PLOT DATE = 11/7/2017	DATE -	REVISED -

**STATE OF ILLINOIS  
 DEPARTMENT OF TRANSPORTATION**

**BIKE PATH**

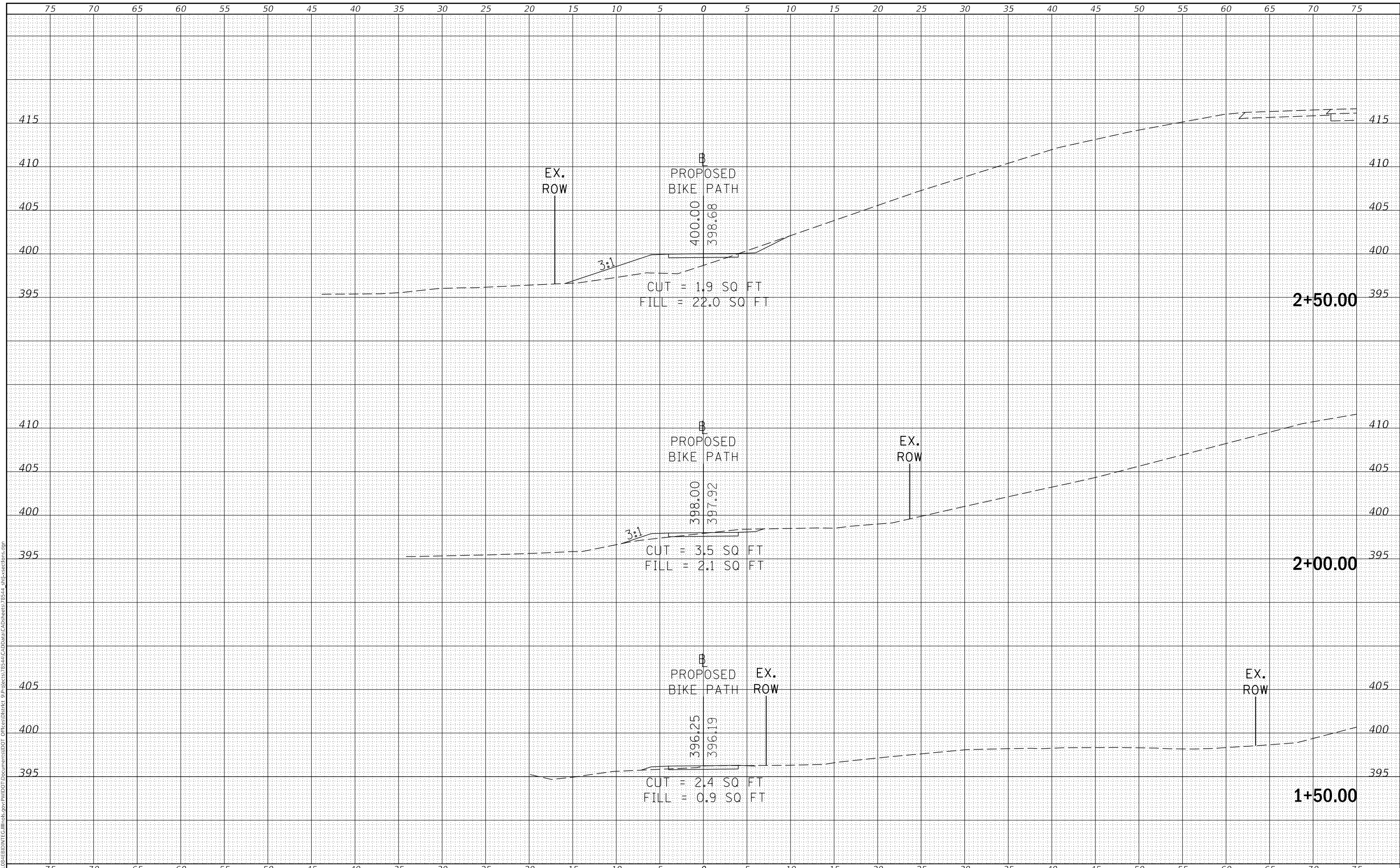
SCALE: SHEET OF SHEETS STA. +00.00 TO STA. 1+00.00

F.A.P. RTE.	SECTION	COUNTY	TOTAL SHEETS	SHEET NO.
331	(12-1VBY,12-2VB)DM	JACKSON	111	87
CONTRACT NO. 78544				
ILLINOIS		FED. AID PROJECT		

DATE	
BY	
SURVEYED	
PLOTTED	
TEMPLATE	
AREAS CHECKED	
FINAL SURVEY NO.	
NOTE BOOK NO.	
AREAS CHECKED	

DATE	
BY	
SURVEYED	
PLOTTED	
TEMPLATE	
AREAS CHECKED	
ORIGINAL SURVEY NO.	
NOTE BOOK NO.	
AREAS CHECKED	

MODEL: Defn.dwg  
FILE NAME: D:\ILLINOIS\BID\NTEC\Illinois.pwd\DOT Documents\DOT Office\District 9\Projects\78544\CAD Data\CAD Sheets\78544\_sfp-sections.dgn



USER NAME = russellcf	DESIGNED -	REVISED -
	DRAWN -	REVISED -
PLOT SCALE = 10.0000' / in.	CHECKED -	REVISED -
PLOT DATE = 11/7/2017	DATE -	REVISED -

**STATE OF ILLINOIS  
DEPARTMENT OF TRANSPORTATION**

**BIKE PATH**

SCALE: SHEET OF SHEETS STA. 1+50.00 TO STA. 2+50.00

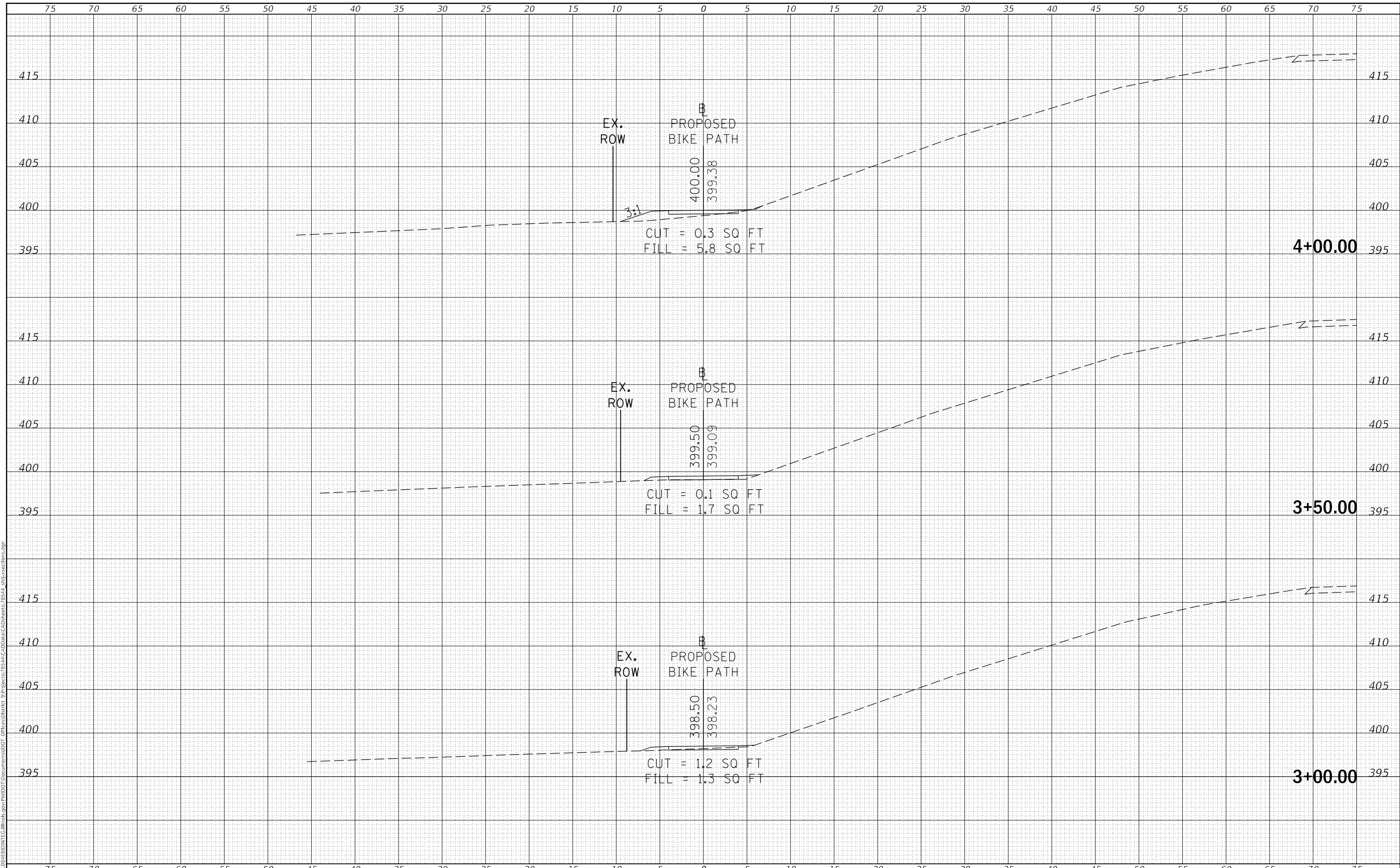
F.A.P. RTE.	SECTION	COUNTY	TOTAL SHEETS	SHEET NO.
331	(12-1VBY,12-2VB)DM	JACKSON	111	88
CONTRACT NO. 78544				
ILLINOIS		FED. AID PROJECT		



DATE	
BY	
SURVEYED	
PLOTTED	
TEMPLATE	
AREAS CHECKED	
FINAL SURVEY	
NOTE BOOK	
NO.	

DATE	
BY	
SURVEYED	
PLOTTED	
TEMPLATE	
AREAS CHECKED	
ORIGINAL SURVEY	
NOTE BOOK	
NO.	

MODEL: Defnair  
 FILE NAME: D:\ILLINOIS\BID\NTC\Illinois.gov\PW\DOT Documents\DOT Office\District 9\Projects\78544\CAD\Drawings\78544\_sbf-xsections.dgn



USER NAME = russellcf	DESIGNED -	REVISED -
	DRAWN -	REVISED -
PLOT SCALE = 10.0000' / in.	CHECKED -	REVISED -
PLOT DATE = 11/7/2017	DATE -	REVISED -

**STATE OF ILLINOIS  
 DEPARTMENT OF TRANSPORTATION**

SCALE:		SHEET	OF	SHEETS	STA. 3+00.00	TO STA. 4+00.00
--------	--	-------	----	--------	--------------	-----------------

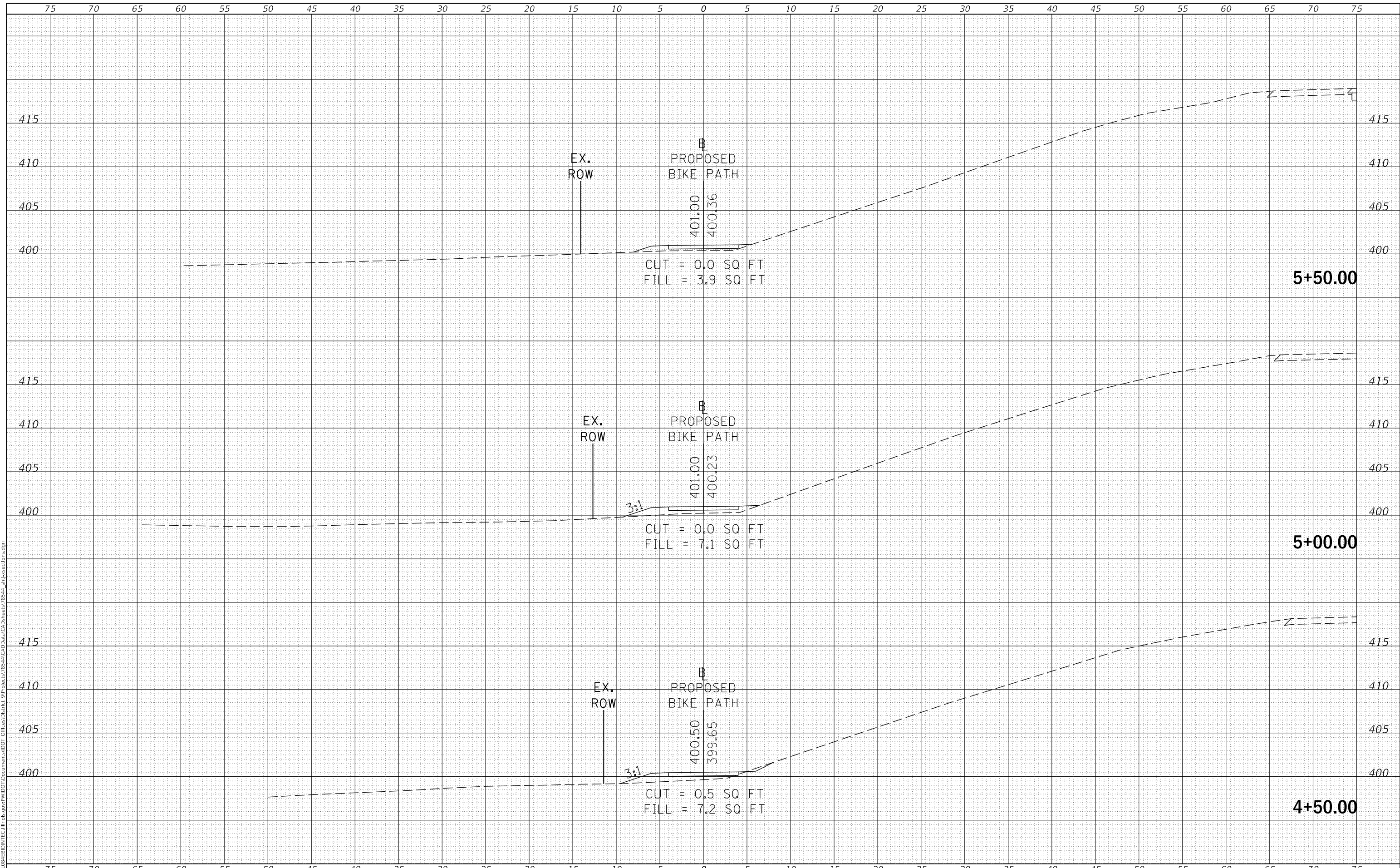
**BIKE PATH**

F.A.P. RTE.	SECTION	COUNTY	TOTAL SHEETS	SHEET NO.
331	(12-1VBY,12-2VB)DM	JACKSON	111	89
CONTRACT NO. 78544				
ILLINOIS		FED. AID PROJECT		

DATE	
BY	
SURVEYED	
PLOTTED	
TEMPLATE	
AREAS CHECKED	
FINAL SURVEY	
NOTE BOOK	
NO.	

DATE	
BY	
SURVEYED	
PLOTTED	
TEMPLATE	
AREAS CHECKED	
ORIGINAL SURVEY	
NOTE BOOK	
NO.	

MODEL: Defn.rvt  
FILE NAME: D:\ILLINOIS\BID\NTEC\Illinois.pwd\DOT Documents\DOT Office\District 9\Projects\78544\CAD\Drawings\78544\_sbf-sections.dgn



USER NAME = russellcf	DESIGNED -	REVISED -
	DRAWN -	REVISED -
PLOT SCALE = 10.0000' / in.	CHECKED -	REVISED -
PLOT DATE = 11/7/2017	DATE -	REVISED -

**STATE OF ILLINOIS  
DEPARTMENT OF TRANSPORTATION**

**BIKE PATH**

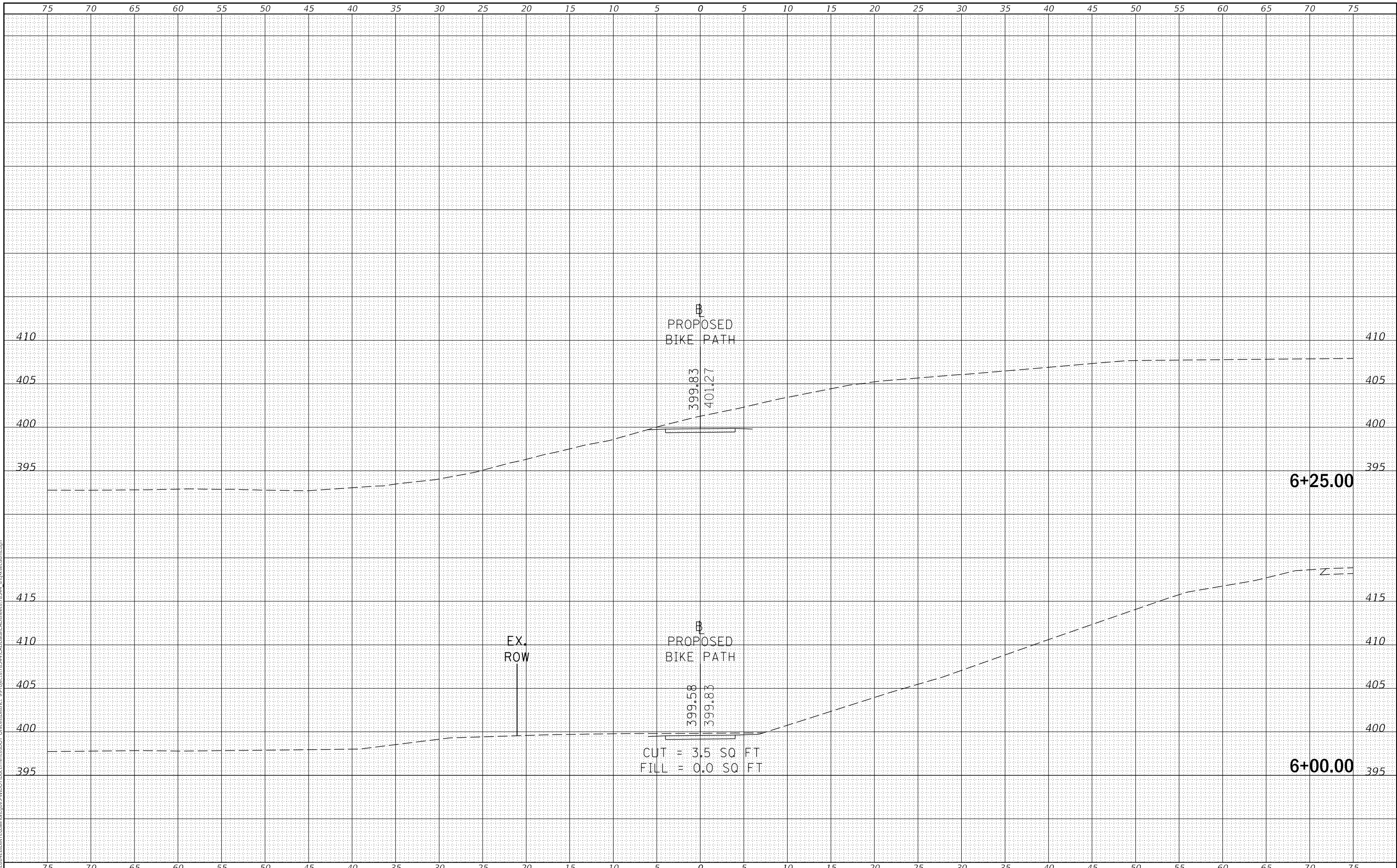
SCALE: SHEET OF SHEETS STA. 4+50.00 TO STA. 5+50.00

F.A.P. RTE.	SECTION	COUNTY	TOTAL SHEETS	SHEET NO.
331	(12-1VBY,12-2VB)DM	JACKSON	111	90
CONTRACT NO. 78544				
ILLINOIS		FED. AID PROJECT		

FINAL SURVEY NO.	
SURVEYED BY	
PLOTTED BY	
DATE	
NOTE BOOK NO.	
TEMPLATE AREAS CHECKED	

ORIGINAL SURVEY NO.	
SURVEYED BY	
PLOTTED BY	
DATE	
NOTE BOOK NO.	
TEMPLATE AREAS CHECKED	

MODEL: Default  
 FILE NAME: P:\11884EBID\NITE\Illinois\gov\PMIDOT\Documents\DOT\Office\District 9\projects\78544\CADData\CADsheets\78544\_911\sections.dgn



USER NAME	= russellcf	DESIGNED	-	REVISED	-
PLLOT SCALE	= 10.1254' / In.	DRAWN	-	REVISED	-
PLLOT DATE	= 11/7/2017	CHECKED	-	REVISED	-
		DATE	-	REVISED	-

**STATE OF ILLINOIS  
 DEPARTMENT OF TRANSPORTATION**

<b>BIKE PATH</b>	
SCALE:	SHEET OF SHEETS
STA. 6+00.00 TO STA. 6+25.00	

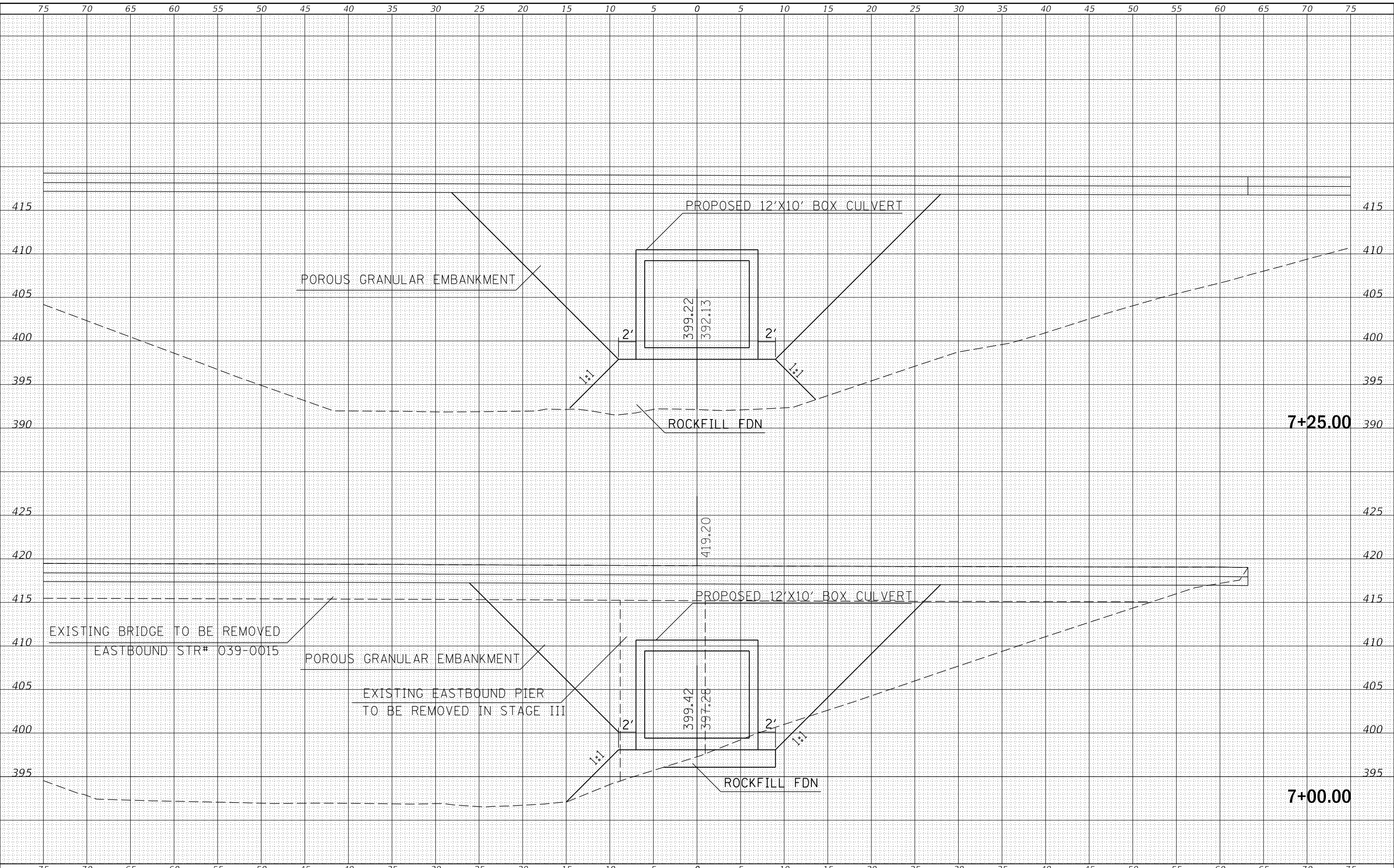
F.A.P. RTE.	SECTION	COUNTY	TOTAL SHEETS	SHEET NO.
331	(12-1VBY,12-2VB)DM	JACKSON	111	91
CONTRACT NO. 78544				
ILLINOIS FED. AID PROJECT				



DATE	
BY	
FINAL SURVEY	SURVEYED
NOTE BOOK	PLOTTED
NO.	TEMPLATE
	AREAS CHECKED
	AREAS CHECKED

DATE	
BY	
ORIGINAL SURVEY	SURVEYED
NOTE BOOK	PLOTTED
NO.	TEMPLATE
	AREAS CHECKED
	AREAS CHECKED

MODEL: Defaul  
 FILE NAME: D:\ILLINOIS\BID\NTC\Illinois\pwp\DOT\Documents\DOT\Office\District 9\Projects\78544\CAD\Drawings\78544\_sbf-sections.dgn



USER NAME = russellcf	DESIGNED -	REVISED -
	DRAWN -	REVISED -
PLOT SCALE = 10.0000' / in.	CHECKED -	REVISED -
PLOT DATE = 11/7/2017	DATE -	REVISED -

**STATE OF ILLINOIS  
 DEPARTMENT OF TRANSPORTATION**

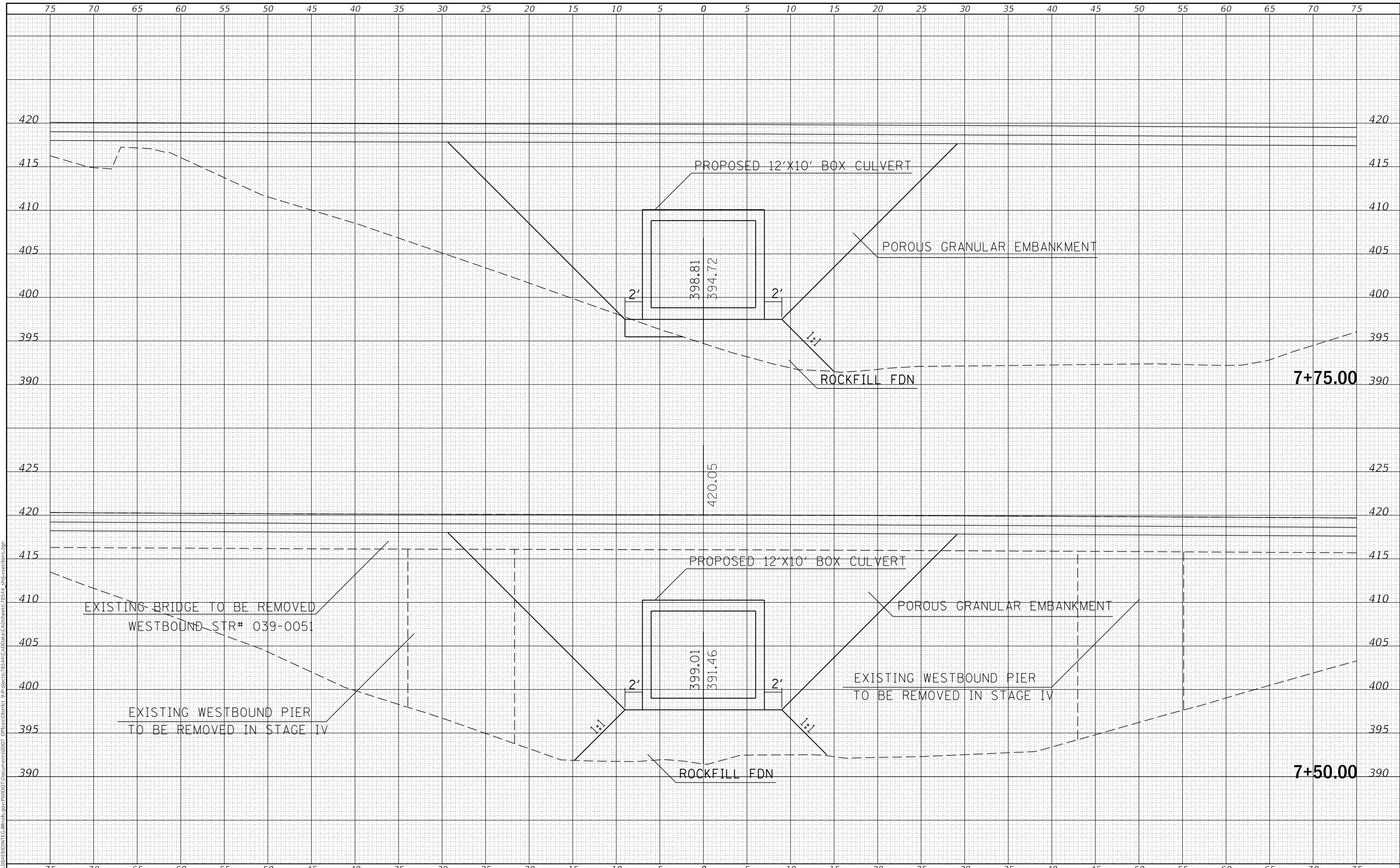
SCALE:	SHEET	OF	SHEETS	STA. 7+00.00	TO STA. 7+25.00
--------	-------	----	--------	--------------	-----------------

F.A.P. RTE.	SECTION	COUNTY	TOTAL SHEETS	SHEET NO.
331	(12-1VBY,12-2VB)DM	JACKSON	111	93
CONTRACT NO. 78544				
ILLINOIS		FED. AID PROJECT		

DATE	
BY	
SURVEYED	
PLOTTED	
TEMPLATE	
AREAS CHECKED	
FINAL SURVEY	
NOTE BOOK	
NO.	

DATE	
BY	
SURVEYED	
PLOTTED	
TEMPLATE	
AREAS CHECKED	
ORIGINAL SURVEY	
NOTE BOOK	
NO.	

MODEL: Defn.rvt  
FILE NAME: D:\ILLINOIS\BID\NTC\Illinois.pwr\PROJECTS\8544\CAD\DATA\CAD\Drawings\8544\_sht-xx-sections.dgn



USER NAME = russellcf	DESIGNED -	REVISED -
	DRAWN -	REVISED -
PLOT SCALE = 10.0000' / in.	CHECKED -	REVISED -
PLOT DATE = 11/7/2017	DATE -	REVISED -

**STATE OF ILLINOIS  
DEPARTMENT OF TRANSPORTATION**

**BIKE PATH**

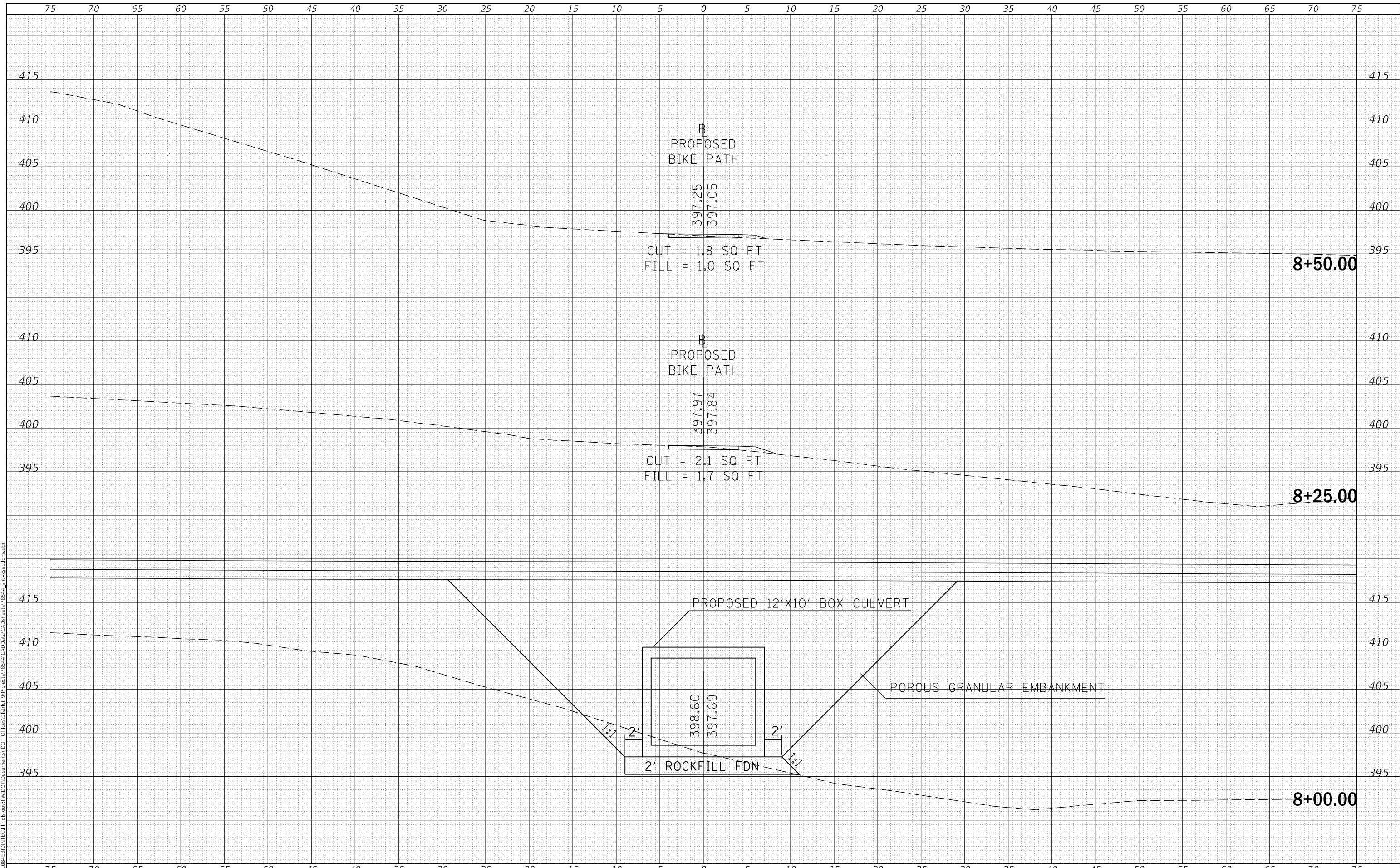
SCALE: SHEET OF SHEETS STA. 7+50.00 TO STA. 7+75.00

F.A.P. RTE.	SECTION	COUNTY	TOTAL SHEETS	SHEET NO.
331	(12-1VBV,12-2VB)DM	JACKSON	111	94
CONTRACT NO. 78544				
ILLINOIS		FED. AID PROJECT		

DATE	
BY	
SURVEYED	
PLOTTED	
TEMPLATE	
AREAS CHECKED	
FINAL SURVEY	
NOTE BOOK	
NO.	

DATE	
BY	
SURVEYED	
PLOTTED	
TEMPLATE	
AREAS CHECKED	
ORIGINAL SURVEY	
NOTE BOOK	
NO.	

MODEL: Defaul  
 FILE NAME: D:\ILLINOIS\BID\NTC\Illinois\pwp\DOT\Documents\DOT Office\District 9\Projects\78544\CAD\Drawings\78544\_sbf-sections.dgn



USER NAME = russellcf	DESIGNED -	REVISED -
	DRAWN -	REVISED -
PLOT SCALE = 10.0000' / in.	CHECKED -	REVISED -
PLOT DATE = 11/7/2017	DATE -	REVISED -

**STATE OF ILLINOIS  
 DEPARTMENT OF TRANSPORTATION**

**BIKE PATH**

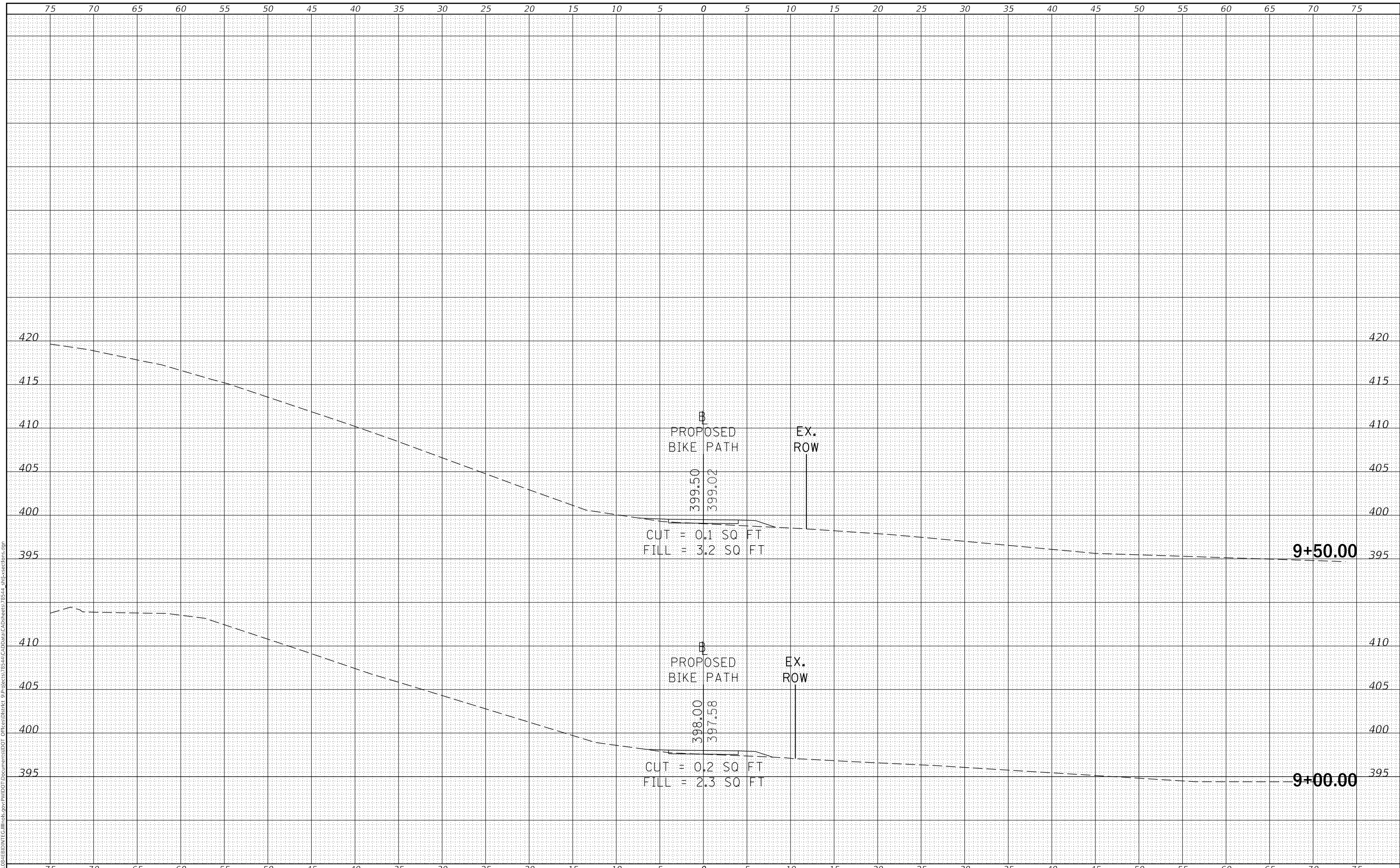
SCALE: SHEET OF SHEETS STA. 8+00.00 TO STA. 8+50.00

F.A.P. RTE.	SECTION	COUNTY	TOTAL SHEETS	SHEET NO.
331	(12-1VBY,12-2VB)DM	JACKSON	111	95
			CONTRACT NO. 78544	
		ILLINOIS	FED. AID PROJECT	

FINAL SURVEY NO.	SURVEYED	DATE
NOTE BOOK	PLOTTED	BY
AREAS CHECKED	TEMPLATE	
	AREAS CHECKED	

ORIGINAL SURVEY NO.	SURVEYED	DATE
NOTE BOOK	PLOTTED	BY
AREAS CHECKED	TEMPLATE	
	AREAS CHECKED	

MODEL: Defnair  
 FILE NAME: D:\ILLINOIS\BID\NTE\Illinois.pwp\DOT Documents\DOT Office\District 9\Projects\78544\CAD\DATA\CAD\Drawings\78544\_sfp\sections.dgn



USER NAME = russellcf	DESIGNED -	REVISED -
	DRAWN -	REVISED -
PLOT SCALE = 10.0000' / in.	CHECKED -	REVISED -
PLOT DATE = 11/7/2017	DATE -	REVISED -

**STATE OF ILLINOIS  
 DEPARTMENT OF TRANSPORTATION**

<b>BIKE PATH</b>	
SCALE:	SHEET OF SHEETS
STA. 9+00.00	TO STA. 9+50.00

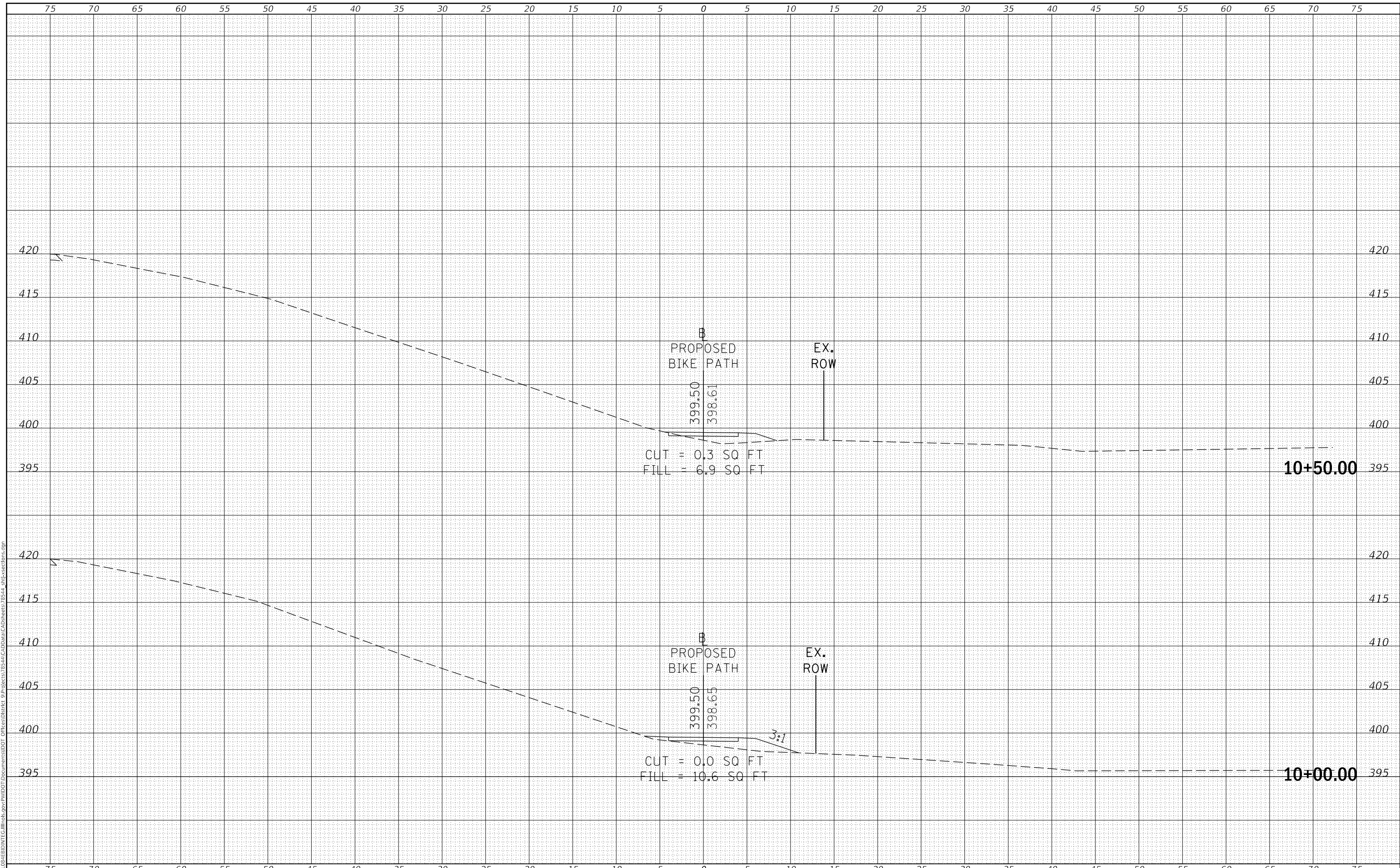
F.A.P. RTE.	SECTION	COUNTY	TOTAL SHEETS	SHEET NO.
331	(12-1VBY,12-2VB)DM	JACKSON	111	96
CONTRACT NO. 78544				
ILLINOIS		FED. AID PROJECT		



FINAL SURVEY NO.	SURVEYED	DATE
NOTE BOOK	PLOTTED	BY
AREAS CHECKED	TEMPLATE	
	AREAS CHECKED	

ORIGINAL SURVEY NO.	SURVEYED	DATE
NOTE BOOK	PLOTTED	BY
AREAS CHECKED	TEMPLATE	
	AREAS CHECKED	

MODEL: Defnair  
 FILE NAME: D:\ILLINOIS\BID\NTEC\Illinois\pwp\DOT Documents\DOT Office\District 9\Projects\78544\CAD\Drawings\78544\_sbf\sections.dgn



USER NAME = russellcf	DESIGNED -	REVISED -
	DRAWN -	REVISED -
PLOT SCALE = 10.0000' / in.	CHECKED -	REVISED -
PLOT DATE = 11/7/2017	DATE -	REVISED -

**STATE OF ILLINOIS  
 DEPARTMENT OF TRANSPORTATION**

SCALE:	SHEET	OF	SHEETS	STA. 10+00.00	TO STA. 10+50.00
--------	-------	----	--------	---------------	------------------

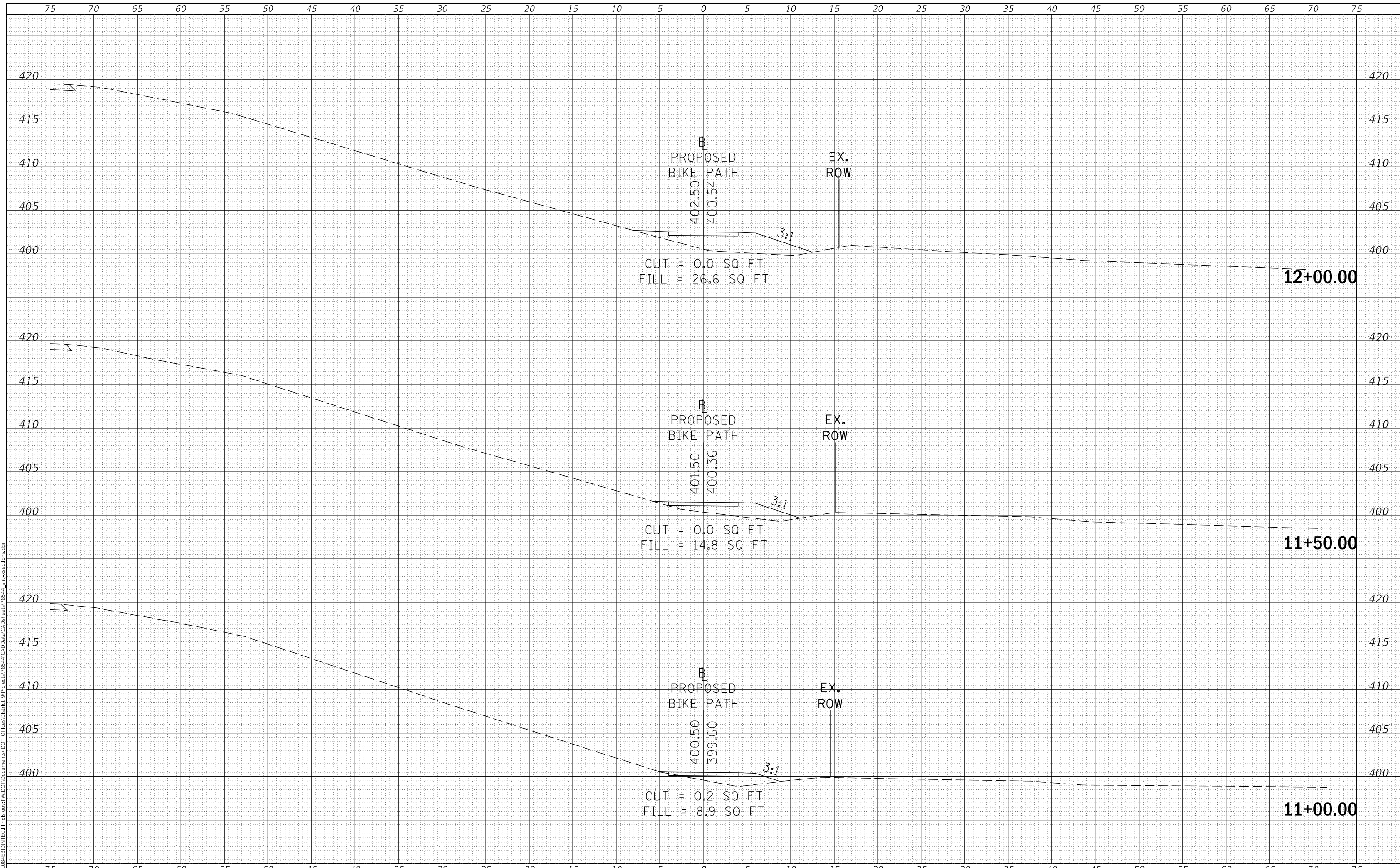
**BIKE PATH**

F.A.P. RTE.	SECTION	COUNTY	TOTAL SHEETS	SHEET NO.
331	(12-1VBY,12-2VB)DM	JACKSON	111	97
CONTRACT NO. 78544				
ILLINOIS		FED. AID PROJECT		

DATE	
BY	
SURVEYED	
PLOTTED	
TEMPLATE	
AREAS CHECKED	
FINAL SURVEY NO.	
NOTE BOOK NO.	
AREAS CHECKED	

DATE	
BY	
SURVEYED	
PLOTTED	
TEMPLATE	
AREAS CHECKED	
ORIGINAL SURVEY NO.	
NOTE BOOK NO.	
AREAS CHECKED	

MODEL: Defn.rvt  
FILE NAME: D:\ILLINOIS\BID\NTEC\Illinois.pwd\DOT Documents\DOT Office\District 9\Projects\78544\CAD\Drawings\78544\_sfp\sections.dgn



USER NAME = russellcf	DESIGNED -	REVISED -
	DRAWN -	REVISED -
PLOT SCALE = 10.0000' / in.	CHECKED -	REVISED -
PLOT DATE = 11/7/2017	DATE -	REVISED -

**STATE OF ILLINOIS  
DEPARTMENT OF TRANSPORTATION**

SCALE:		SHEET	OF	SHEETS	STA. 11+00.00	TO STA. 12+00.00
--------	--	-------	----	--------	---------------	------------------

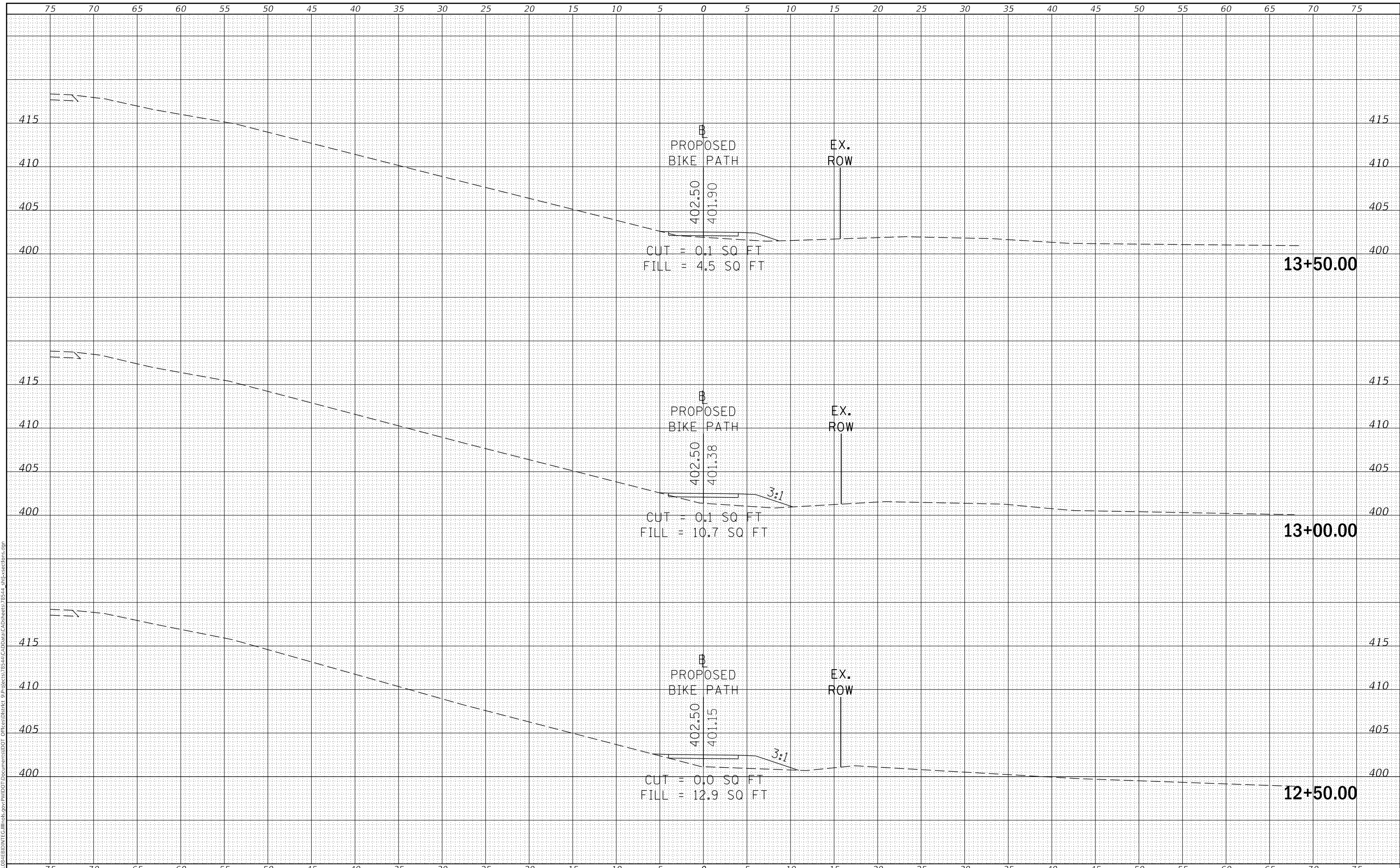
**BIKE PATH**

F.A.P. RTE.	SECTION	COUNTY	TOTAL SHEETS	SHEET NO.
331	(12-1VBY,12-2VB)DM	JACKSON	111	98
CONTRACT NO. 78544				
ILLINOIS		FED. AID PROJECT		

DATE	
BY	
SURVEYED	
PLOTTED	
TEMPLATE	
AREAS CHECKED	
FINAL SURVEY	
NOTE BOOK	
NO.	

DATE	
BY	
SURVEYED	
PLOTTED	
TEMPLATE	
AREAS CHECKED	
ORIGINAL SURVEY	
NOTE BOOK	
NO.	

MODEL: Defnair  
 FILE NAME: D:\ILLINOIS\BID\NTC\Illinois.pwp\DOT Documents\DOT Office\District 9\Projects\78544\CAD\Drawings\78544\_sfp\sections.dgn



USER NAME = russellcf	DESIGNED -	REVISED -
	DRAWN -	REVISED -
PLOT SCALE = 10.0000' / in.	CHECKED -	REVISED -
PLOT DATE = 11/7/2017	DATE -	REVISED -

**STATE OF ILLINOIS  
 DEPARTMENT OF TRANSPORTATION**

SCALE:		SHEET	OF	SHEETS	STA. 12+50.00	TO STA. 13+50.00
--------	--	-------	----	--------	---------------	------------------

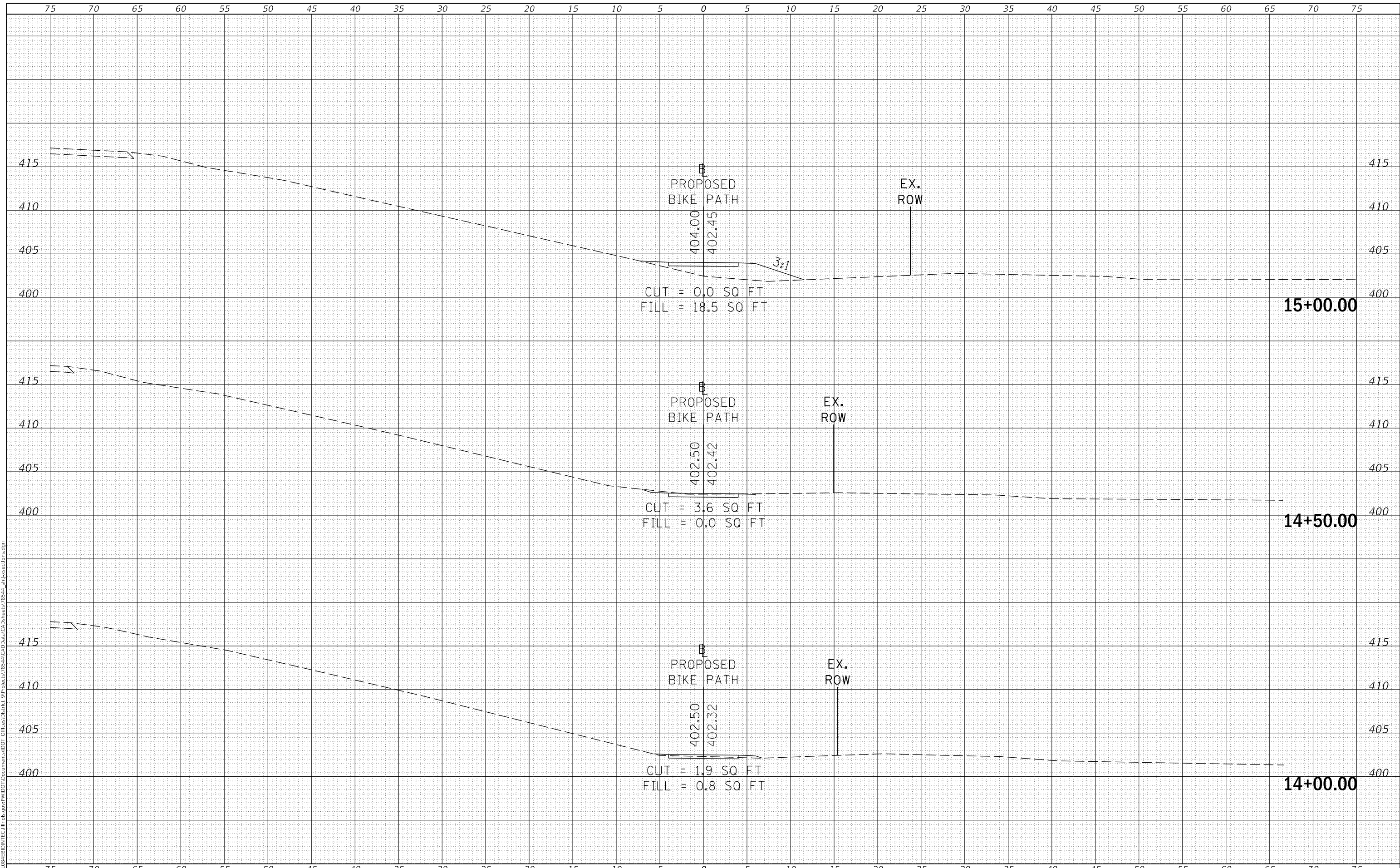
**BIKE PATH**

F.A.P. RTE.	SECTION	COUNTY	TOTAL SHEETS	SHEET NO.
331	(12-1VBY,12-2VB)DM	JACKSON	111	99
CONTRACT NO. 78544				
ILLINOIS		FED. AID PROJECT		

DATE	
BY	
SURVEYED	
PLOTTED	
TEMPLATE	
AREAS CHECKED	
FINAL SURVEY	
NOTE BOOK	
NO.	

DATE	
BY	
SURVEYED	
PLOTTED	
TEMPLATE	
AREAS CHECKED	
ORIGINAL SURVEY	
NOTE BOOK	
NO.	

MODEL: Defnair  
 FILE NAME: D:\ILLINOIS\BID\NTEC\Illinois\pwr\WIDOT\Documents\DOT Offices\District 9\Projects\78544\CAD\Drawings\78544\_sht-xx-sections.dgn



USER NAME = russellcf	DESIGNED -	REVISED -
	DRAWN -	REVISED -
PLOT SCALE = 10.0000' / in.	CHECKED -	REVISED -
PLOT DATE = 11/7/2017	DATE -	REVISED -

**STATE OF ILLINOIS  
 DEPARTMENT OF TRANSPORTATION**

**BIKE PATH**

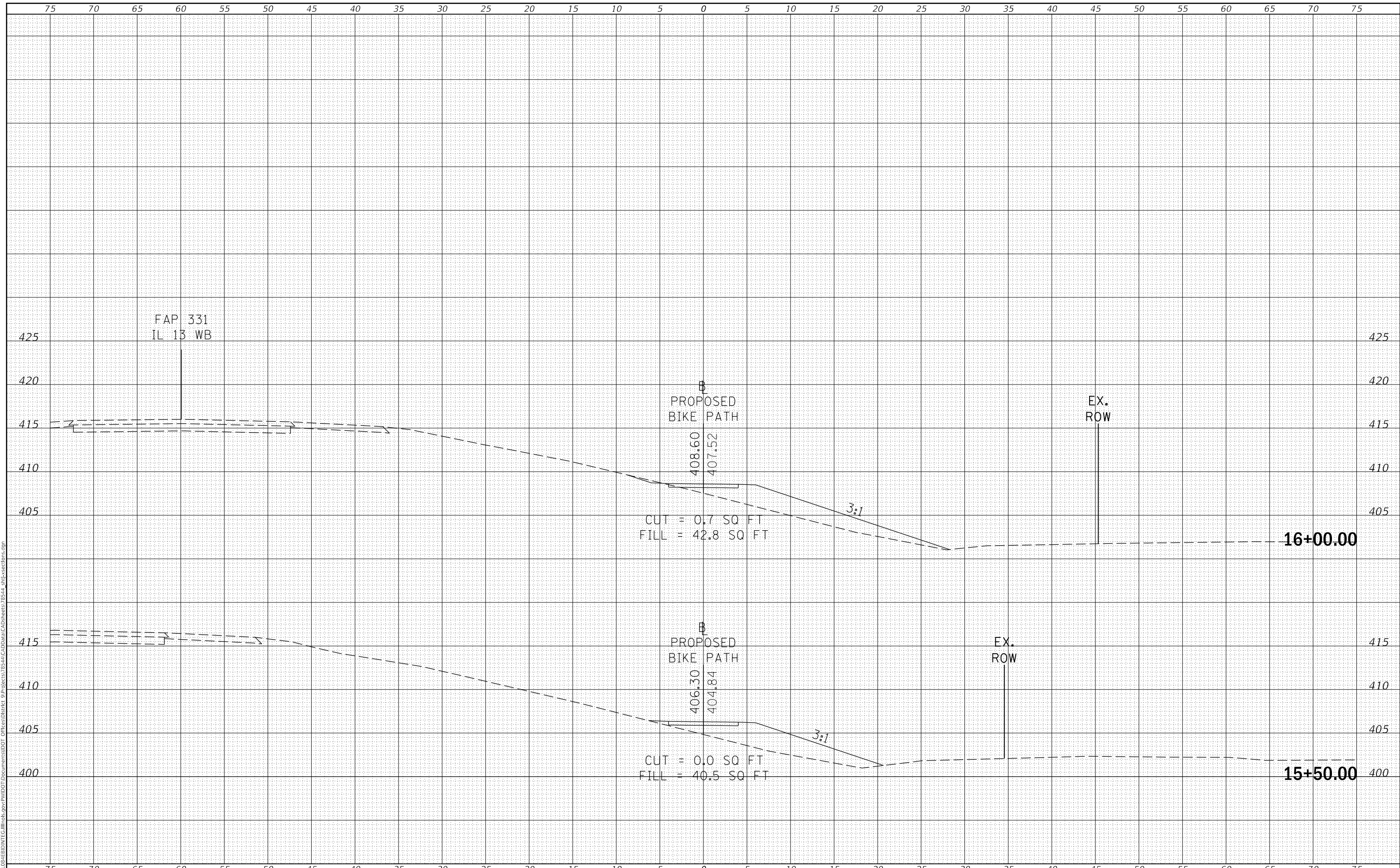
SCALE: SHEET OF SHEETS STA. 14+00.00 TO STA. 15+00.00

F.A.P. RTE.	SECTION	COUNTY	TOTAL SHEETS	SHEET NO.
331	(12-1VBY,12-2VB)DM	JACKSON	111	100
CONTRACT NO. 78544				
ILLINOIS		FED. AID PROJECT		

FINAL SURVEY NO.	SURVEYED	DATE
NOTE BOOK	PLOTTED	BY
AREAS CHECKED	TEMPLATE	
	AREAS CHECKED	

ORIGINAL SURVEY NO.	SURVEYED	DATE
NOTE BOOK	PLOTTED	BY
AREAS CHECKED	TEMPLATE	
	AREAS CHECKED	

MODEL: Defnair  
 FILE NAME: D:\ILLINOIS\BID\NTEC\Illinois\pwp\WIDOT\Documents\DOT Offices\District 9\Projects\78544\CAD\Drawings\78544\_sfp\sections.dgn



FAP 331  
 IL 13 WB

PROPOSED  
 BIKE PATH

EX.  
 ROW

CUT = 0.7 SQ FT  
 FILL = 42.8 SQ FT

PROPOSED  
 BIKE PATH

EX.  
 ROW

CUT = 0.0 SQ FT  
 FILL = 40.5 SQ FT

16+00.00

15+50.00

STATE OF ILLINOIS  
 DEPARTMENT OF TRANSPORTATION

BIKE PATH

USER NAME = russellcf	DESIGNED -	REVISD -
	DRAWN -	REVISD -
PLOT SCALE = 10.0000 ' / in.	CHECKED -	REVISD -
PLOT DATE = 11/7/2017	DATE -	REVISD -

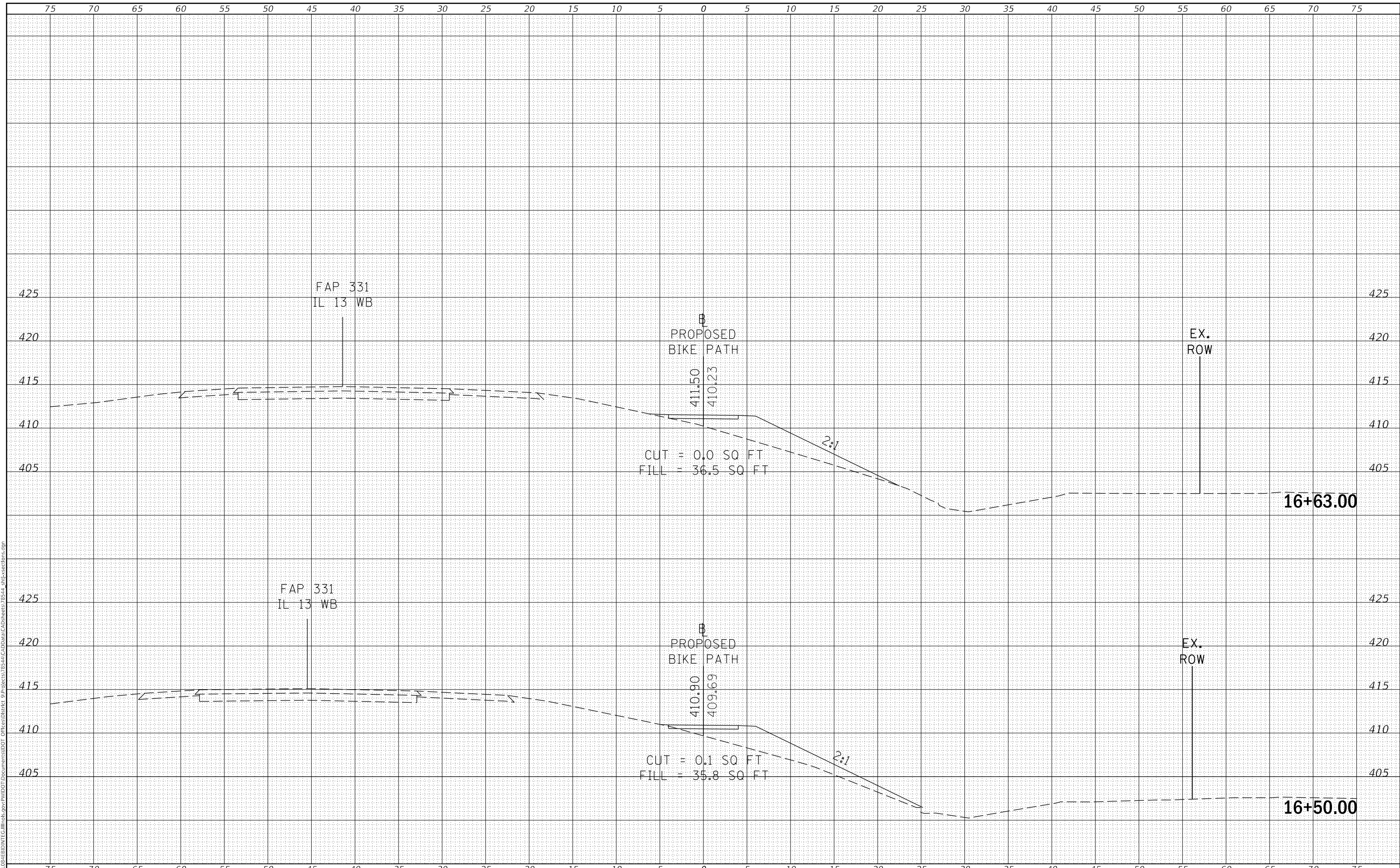
SCALE: SHEET OF SHEETS STA. 15+50.00 TO STA. 16+00.00

F.A.P. RTE. 331	SECTION (12-1VBY,12-2VB)DM	COUNTY JACKSON	TOTAL SHEETS 111	SHEET NO. 101
			CONTRACT NO. 78544	
		ILLINOIS FED. AID PROJECT		

FINAL SURVEY NO.	SURVEYED	DATE
NOTE BOOK	PLOTTED	BY
AREAS CHECKED	TEMPLATE	
	AREAS CHECKED	

ORIGINAL SURVEY NO.	SURVEYED	DATE
NOTE BOOK	PLOTTED	BY
AREAS CHECKED	TEMPLATE	
	AREAS CHECKED	

MODEL: Defn.dwg  
FILE NAME: D:\ILLINOIS\BID\NTE\Illinois.pwd\DOT Documents\DOT Office\District 9\Projects\78544\CAD\Drawings\78544\_sfp\sections.dgn



USER NAME = russellcf	DESIGNED -	REVISED -
	DRAWN -	REVISED -
PLOT SCALE = 10.0000' / in.	CHECKED -	REVISED -
PLOT DATE = 11/7/2017	DATE -	REVISED -

**STATE OF ILLINOIS  
DEPARTMENT OF TRANSPORTATION**

**BIKE PATH**

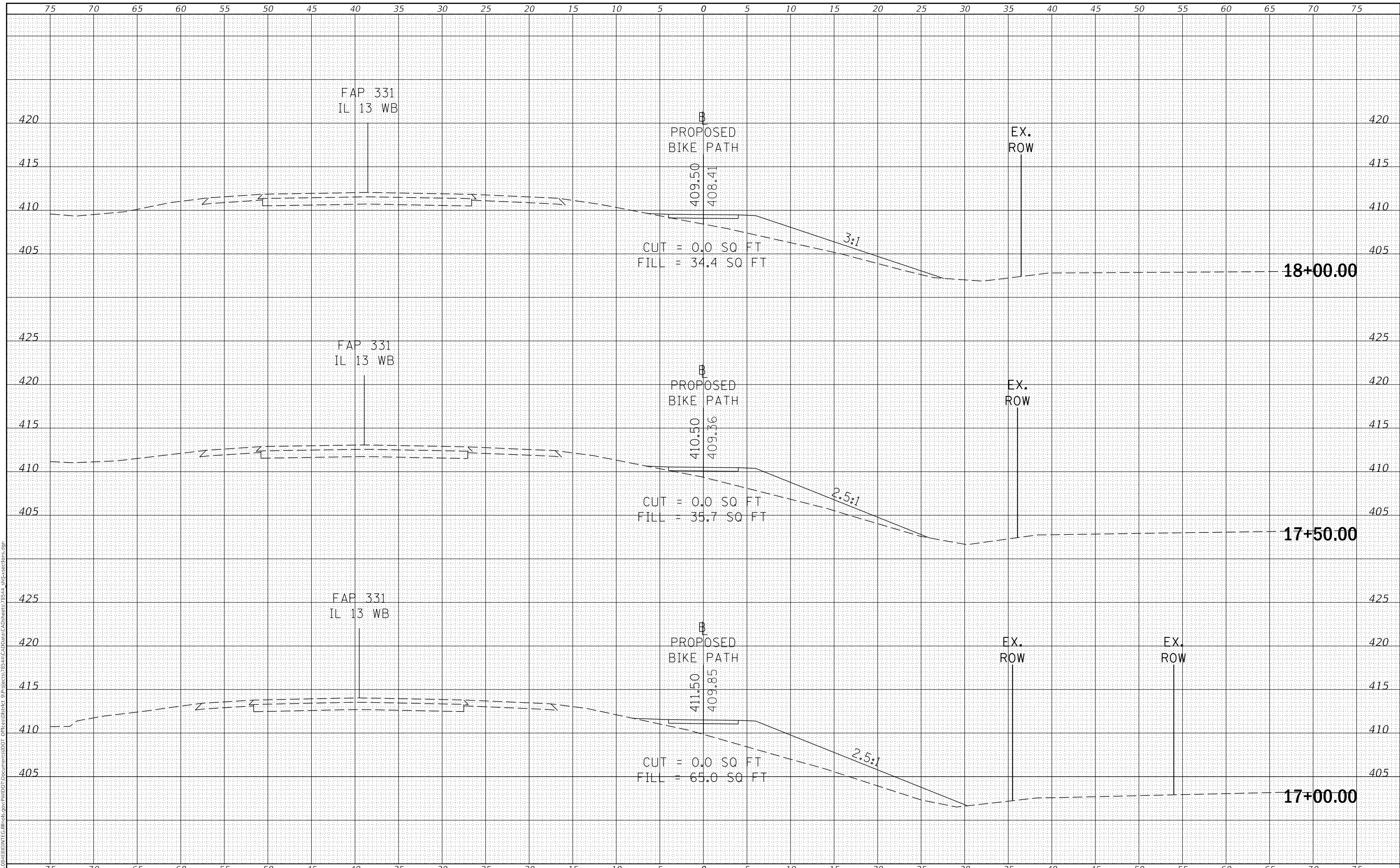
SCALE: SHEET OF SHEETS STA. 16+50.00 TO STA. 16+63.00

F.A.P. RTE.	SECTION	COUNTY	TOTAL SHEETS	SHEET NO.
331	(12-1VBY,12-2VB)DM	JACKSON	111	102
CONTRACT NO. 78544				
ILLINOIS		FED. AID PROJECT		

DATE	
BY	
SURVEYED	
PLOTTED	
TEMPLATE	
AREAS CHECKED	
FINAL SURVEY	
NOTE BOOK	
NO.	

DATE	
BY	
SURVEYED	
PLOTTED	
TEMPLATE	
AREAS CHECKED	
ORIGINAL SURVEY	
NOTE BOOK	
NO.	

MODEL: Defnair  
 FILE NAME: D:\ILLINOIS\BID\NTC\Illinois.pwd\DOT Documents\DOT Office\District 9\Projects\78544\CAD\Drawings\78544\_sht-xx-sections.dgn



USER NAME = russelcf	DESIGNED -	REVISED -
	DRAWN -	REVISED -
PLOT SCALE = 10.0000' / in.	CHECKED -	REVISED -
PLOT DATE = 11/7/2017	DATE -	REVISED -

**STATE OF ILLINOIS  
 DEPARTMENT OF TRANSPORTATION**

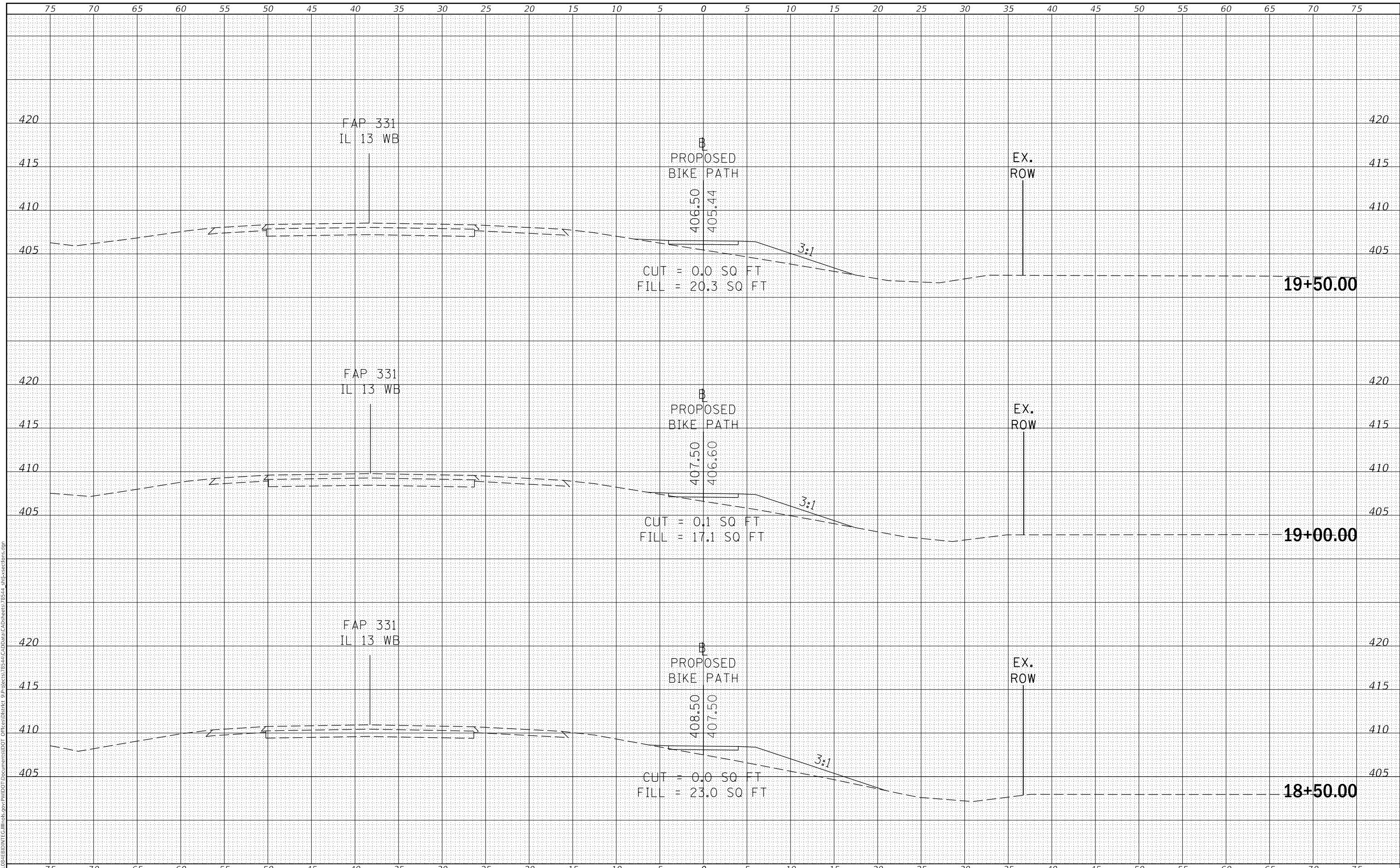
**BIKE PATH**  
 SCALE: SHEET OF SHEETS STA. 17+00.00 TO STA. 18+00.00

F.A.P. RTE.	SECTION	COUNTY	TOTAL SHEETS	SHEET NO.
331	(12-1VBY,12-2VB)DM	JACKSON	111	103
CONTRACT NO. 78544				
ILLINOIS		FED. AID PROJECT		

DATE	
BY	
SURVEYED	
PLOTTED	
TEMPLATE	
AREAS CHECKED	
FINAL SURVEY	
NOTE BOOK	
NO.	

DATE	
BY	
SURVEYED	
PLOTTED	
TEMPLATE	
AREAS CHECKED	
ORIGINAL SURVEY	
NOTE BOOK	
NO.	

MODEL: Defn.rvt  
 FILE NAME: D:\ILLINOIS\BID\NTEC\Illinois.pwd\DOT Documents\DOT Office\District 9\Projects\78544\CAD\Drawings\78544\_sfp\sections.dgn



USER NAME = russellcf	DESIGNED -	REVISED -
	DRAWN -	REVISED -
PLOT SCALE = 10.0000' / in.	CHECKED -	REVISED -
PLOT DATE = 11/7/2017	DATE -	REVISED -

**STATE OF ILLINOIS  
 DEPARTMENT OF TRANSPORTATION**

**BIKE PATH**  
 SCALE: SHEET OF SHEETS STA. 18+50.00 TO STA. 19+50.00

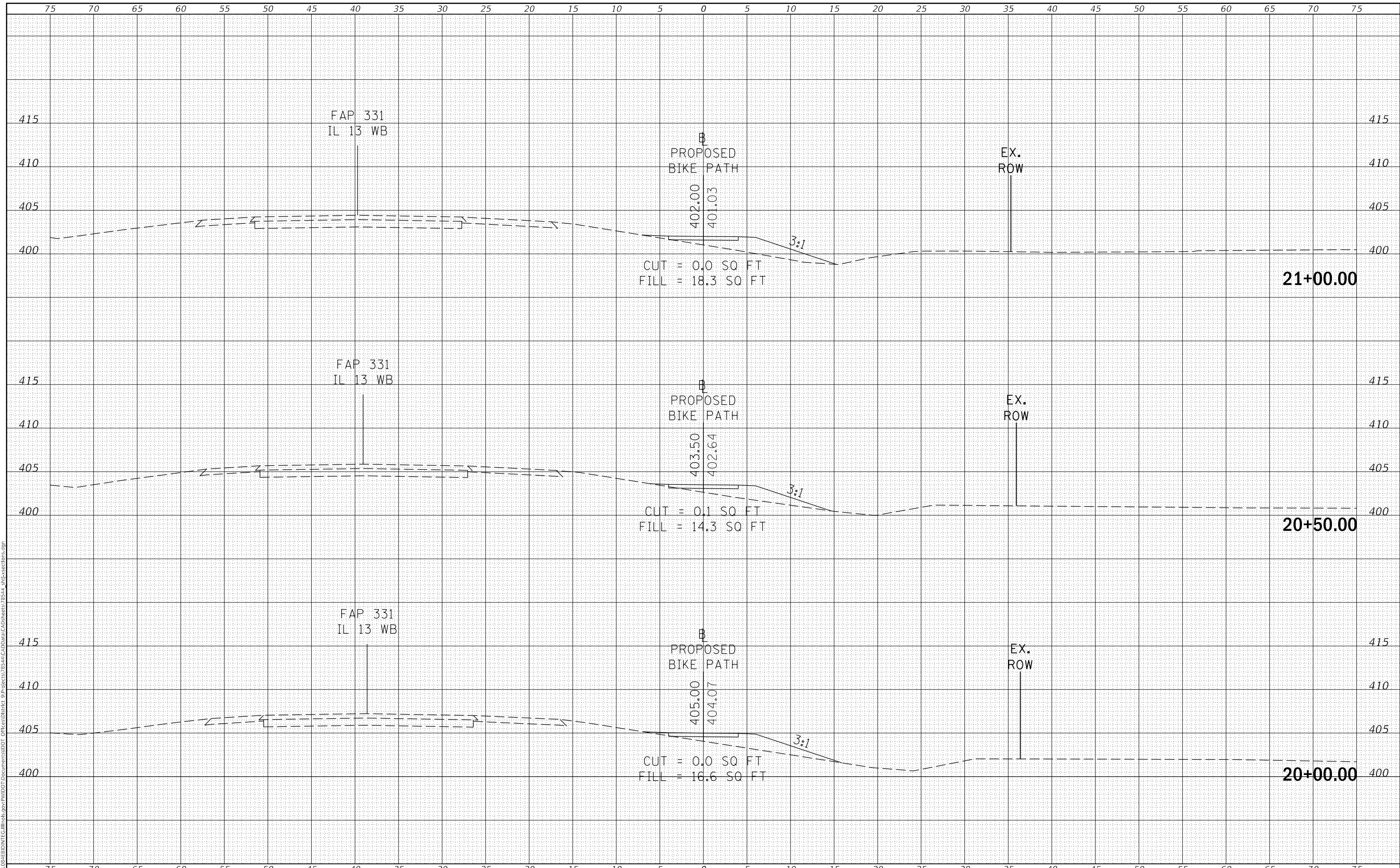
F.A.P. RTE.	SECTION	COUNTY	TOTAL SHEETS	SHEET NO.
331	(12-1VBY,12-2VB)DM	JACKSON	111	104
CONTRACT NO. 78544				
ILLINOIS		FED. AID PROJECT		



DATE	
BY	
SURVEYED	
PLOTTED	
TEMPLATE	
AREAS CHECKED	
FINAL SURVEY	
NOTE BOOK	
NO.	

DATE	
BY	
SURVEYED	
PLOTTED	
TEMPLATE	
AREAS CHECKED	
ORIGINAL SURVEY	
NOTE BOOK	
NO.	

MODEL: Definit  
 FILE NAME: D:\ILLINOIS\BID\NTC\Illinois.pwd\DOT Documents\DOT Office\District 9\Projects\78544\CAD\Drawings\78544\_sfp-sections.dgn



USER NAME = russellcf	DESIGNED -	REVISED -
	DRAWN -	REVISED -
PLOT SCALE = 10.0000' / in.	CHECKED -	REVISED -
PLOT DATE = 11/7/2017	DATE -	REVISED -

**STATE OF ILLINOIS  
 DEPARTMENT OF TRANSPORTATION**

SCALE:	SHEET	OF	SHEETS	STA. 20+00.00	TO STA. 21+00.00
--------	-------	----	--------	---------------	------------------

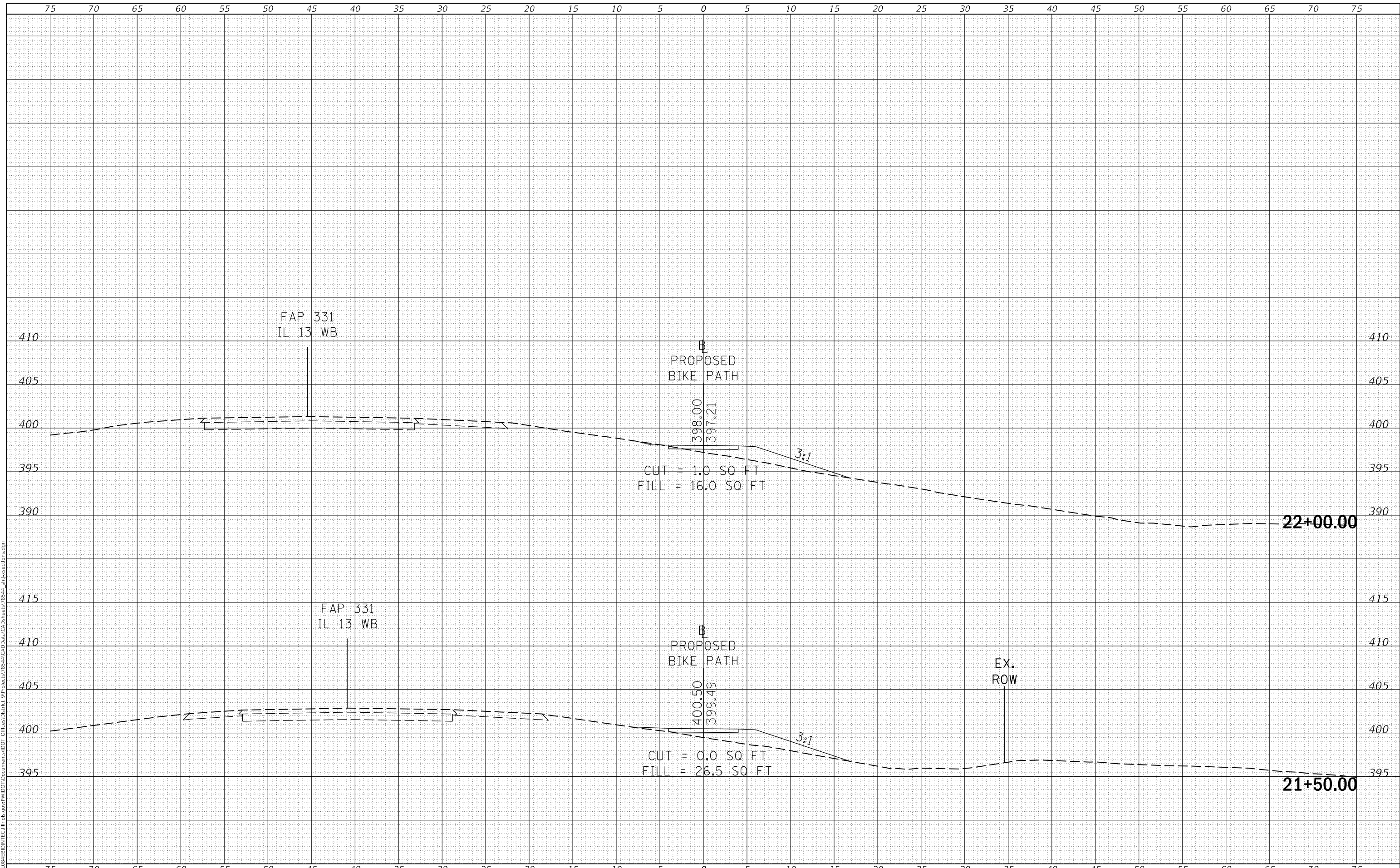
**BIKE PATH**

F.A.P. RTE.	SECTION	COUNTY	TOTAL SHEETS	SHEET NO.
331	(12-1VBY,12-2VB)DM	JACKSON	111	105
CONTRACT NO. 78544				
ILLINOIS		FED. AID PROJECT		

FINAL SURVEY NO.	SURVEYED	DATE
NOTE BOOK	PLOTTED	
	TEMPLATE	
	AREAS CHECKED	

ORIGINAL SURVEY NO.	SURVEYED	DATE
NOTE BOOK	PLOTTED	
	TEMPLATE	
	AREAS CHECKED	

MODEL: Defn.dwg  
 FILE NAME: D:\ILLINOIS\BID\NTC\Illinois.pwp\DWG\Documents\DOT\Office\District 9\Projects\78544\CAD\Drawings\78544\_sht-xx-sections.dgn



USER NAME = russellcf	DESIGNED -	REVISED -
	DRAWN -	REVISED -
PLOT SCALE = 10.0000 ' / in.	CHECKED -	REVISED -
PLOT DATE = 11/7/2017	DATE -	REVISED -

**STATE OF ILLINOIS  
 DEPARTMENT OF TRANSPORTATION**

SCALE:	SHEET	OF	SHEETS	STA. 21+50.00	TO STA. 22+00.00
--------	-------	----	--------	---------------	------------------

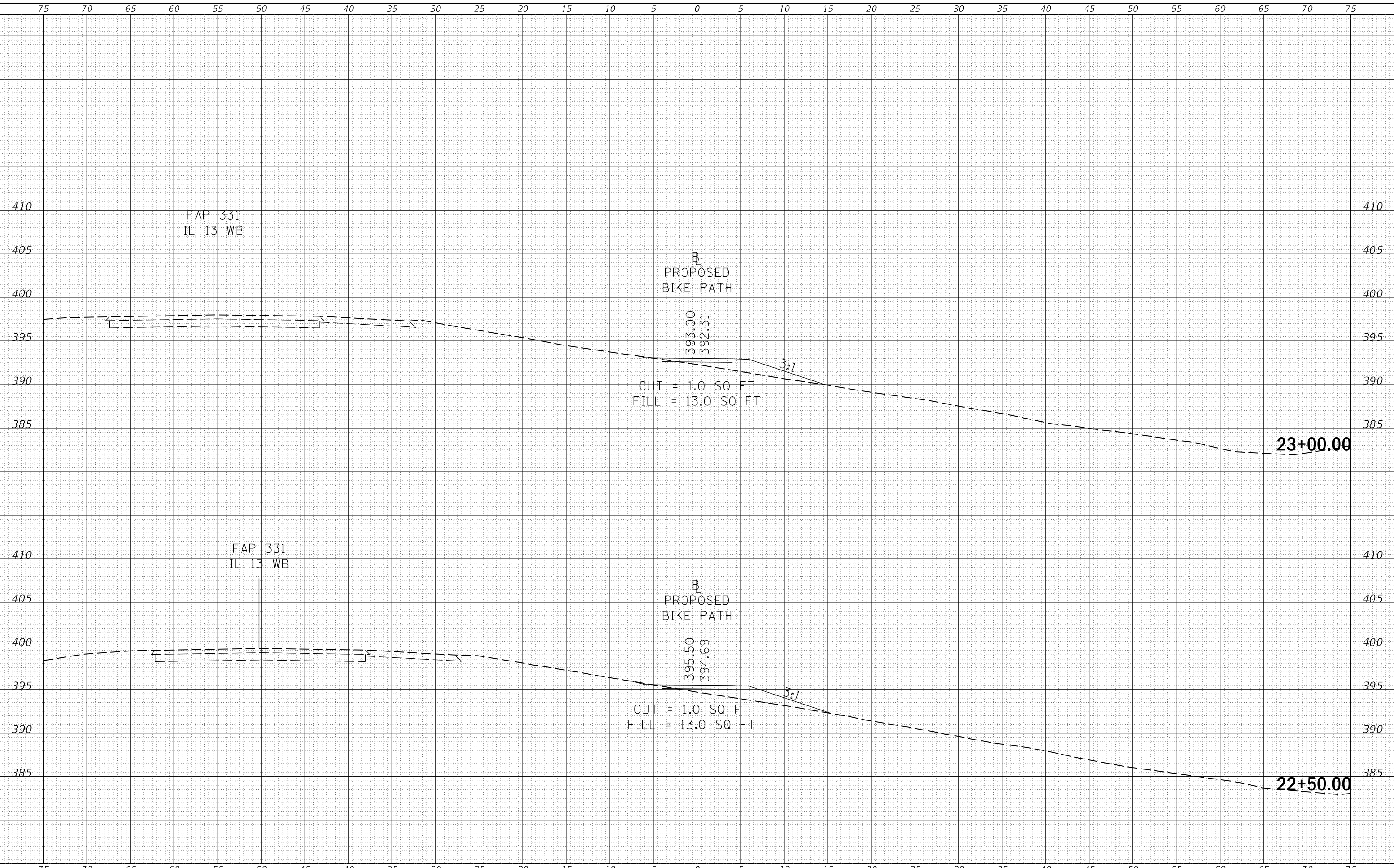
**BIKE PATH**

F.A.P. RTE.	SECTION	COUNTY	TOTAL SHEETS	SHEET NO.
331	(12-1VBY,12-2VB)DM	JACKSON	111	106
CONTRACT NO. 78544				
ILLINOIS		FED. AID PROJECT		

DATE	
BY	
FINAL SURVEY	SURVEYED
NOTE BOOK	PLOTTED
NO.	TEMPLATE
	AREAS CHECKED

DATE	
BY	
ORIGINAL SURVEY	SURVEYED
NOTE BOOK	PLOTTED
NO.	TEMPLATE
	AREAS CHECKED

MODEL: Defn.dwg  
 FILE NAME: D:\ILLINOIS\BID\NTEC\Illinois\pwp\WIDOT\Documents\DOT Office\District 9\Projects\78544\CAD\Drawings\78544\_sfp\sections.dgn



USER NAME = russellcf	DESIGNED -	REVISED -
	DRAWN -	REVISED -
PLOT SCALE = 10.0000 ' / in.	CHECKED -	REVISED -
PLOT DATE = 11/7/2017	DATE -	REVISED -

**STATE OF ILLINOIS  
 DEPARTMENT OF TRANSPORTATION**

SCALE:	SHEET	OF	SHEETS	STA. 22+50.00	TO STA. 23+00.00
--------	-------	----	--------	---------------	------------------

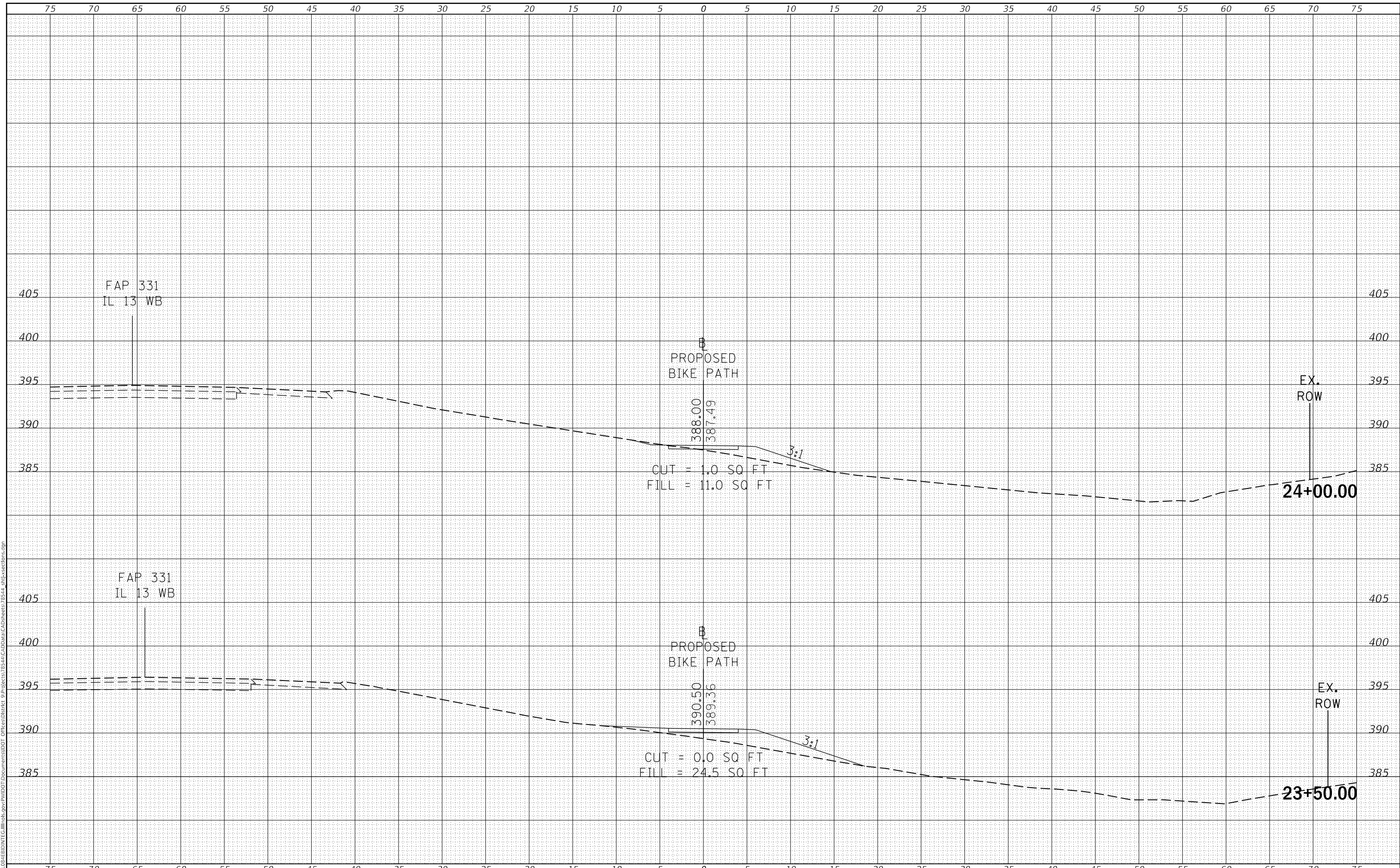
**BIKE PATH**

F.A.P. RTE.	SECTION	COUNTY	TOTAL SHEETS	SHEET NO.
331	(12-1VBY,12-2VB)DM	JACKSON	111	107
CONTRACT NO. 78544				
ILLINOIS		FED. AID PROJECT		

FINAL SURVEY NO.	SURVEYED	DATE
NOTE BOOK	PLOTTED	BY
NO.	TEMPLATE	
	AREAS CHECKED	
	AREAS CHECKED	

ORIGINAL SURVEY NO.	SURVEYED	DATE
NOTE BOOK	PLOTTED	BY
NO.	TEMPLATE	
	AREAS CHECKED	
	AREAS CHECKED	

MODEL: Defn.dwg  
FILE NAME: D:\ILLINOIS\BID\NTEC\Illinois\pwp\WIDOT\Documents\DOT Office\District 9\Projects\78544\CAD\Drawings\78544\_sht-xx-sections.dgn



USER NAME = russellcf	DESIGNED -	REVISED -
	DRAWN -	REVISED -
PLOT SCALE = 10.0000' / in.	CHECKED -	REVISED -
PLOT DATE = 11/7/2017	DATE -	REVISED -

**STATE OF ILLINOIS  
DEPARTMENT OF TRANSPORTATION**

**BIKE PATH**

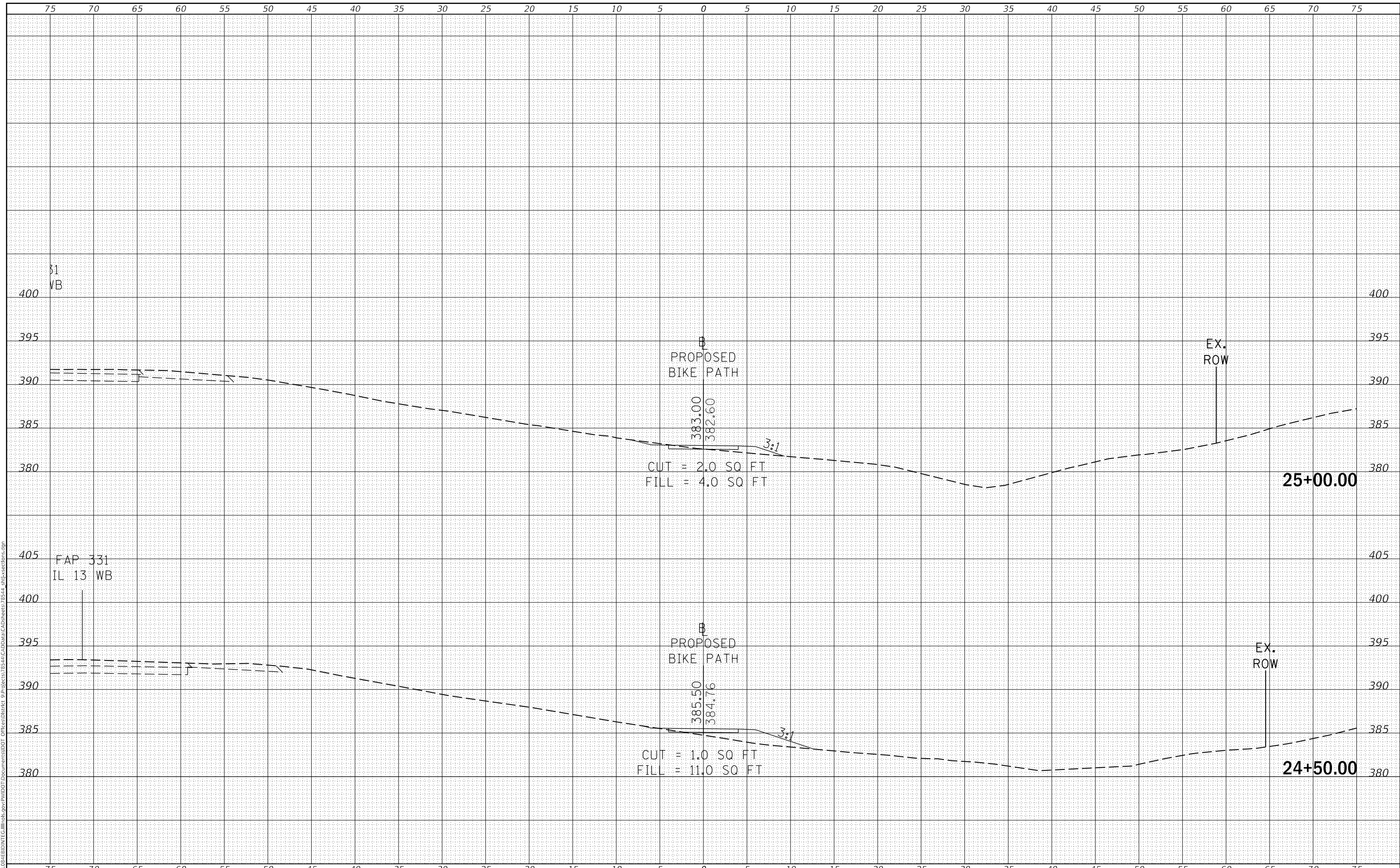
SCALE: SHEET OF SHEETS STA. 23+50.00 TO STA. 24+00.00

F.A.P. RTE.	SECTION	COUNTY	TOTAL SHEETS	SHEET NO.
331	(12-1VBY,12-2VB)DM	JACKSON	111	108
CONTRACT NO. 78544				
ILLINOIS		FED. AID PROJECT		

FINAL SURVEY NO.	SURVEYED	DATE
NOTE BOOK	PLOTTED	BY
NO.	TEMPLATE	
	AREAS CHECKED	
	AREAS CHECKED	

ORIGINAL SURVEY NO.	SURVEYED	DATE
NOTE BOOK	PLOTTED	BY
NO.	TEMPLATE	
	AREAS CHECKED	
	AREAS CHECKED	

MODEL: Defnair  
 FILE NAME: D:\ILLINOIS\BID\NTC\Illinois\pwp\DOT\Documents\DOT\Office\District 9\Projects\78544\CAD\Drawings\78544\_sht-sections.dgn



USER NAME = russellcf	DESIGNED -	REVISED -
	DRAWN -	REVISED -
PLOT SCALE = 10.0000 ' / in.	CHECKED -	REVISED -
PLOT DATE = 11/7/2017	DATE -	REVISED -

**STATE OF ILLINOIS  
 DEPARTMENT OF TRANSPORTATION**

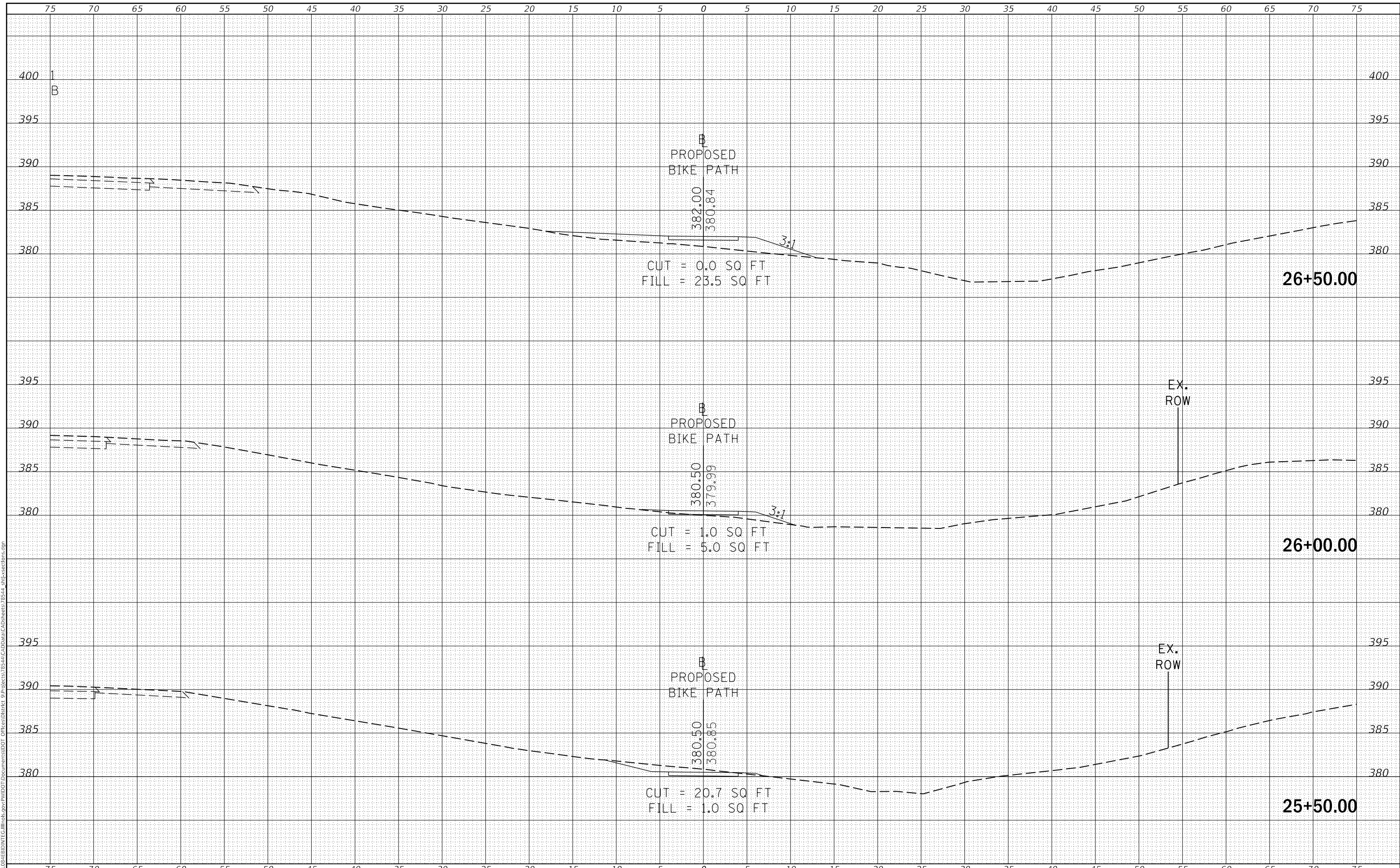
**BIKE PATH**  
 SCALE: SHEET OF SHEETS STA. 24+50.00 TO STA. 25+00.00

F.A.P. RTE.	SECTION	COUNTY	TOTAL SHEETS	SHEET NO.
331	(12-1VBY,12-2VB)DM	JACKSON	111	109
			CONTRACT NO. 78544	
		ILLINOIS	FED. AID PROJECT	

DATE	
BY	
SURVEYED	
PLOTTED	
TEMPLATE	
AREAS CHECKED	
FINAL SURVEY	
NOTE BOOK	
NO.	

DATE	
BY	
SURVEYED	
PLOTTED	
TEMPLATE	
AREAS CHECKED	
ORIGINAL SURVEY	
NOTE BOOK	
NO.	

MODEL: Defnair  
 FILE NAME: D:\ILLINOIS\BID\NTEC\Illinois.pwr\PROJECTS\78544\CAD\DATA\CAD\Drawings\78544\_sht-xx-sections.dgn



USER NAME	= russellcf
DESIGNED	-
DRAWN	-
PLOT SCALE	= 10.0000 ' / in.
CHECKED	-
DATE	-
REVISIED	-
REVISIED	-
REVISIED	-
REVISIED	-

**STATE OF ILLINOIS  
 DEPARTMENT OF TRANSPORTATION**

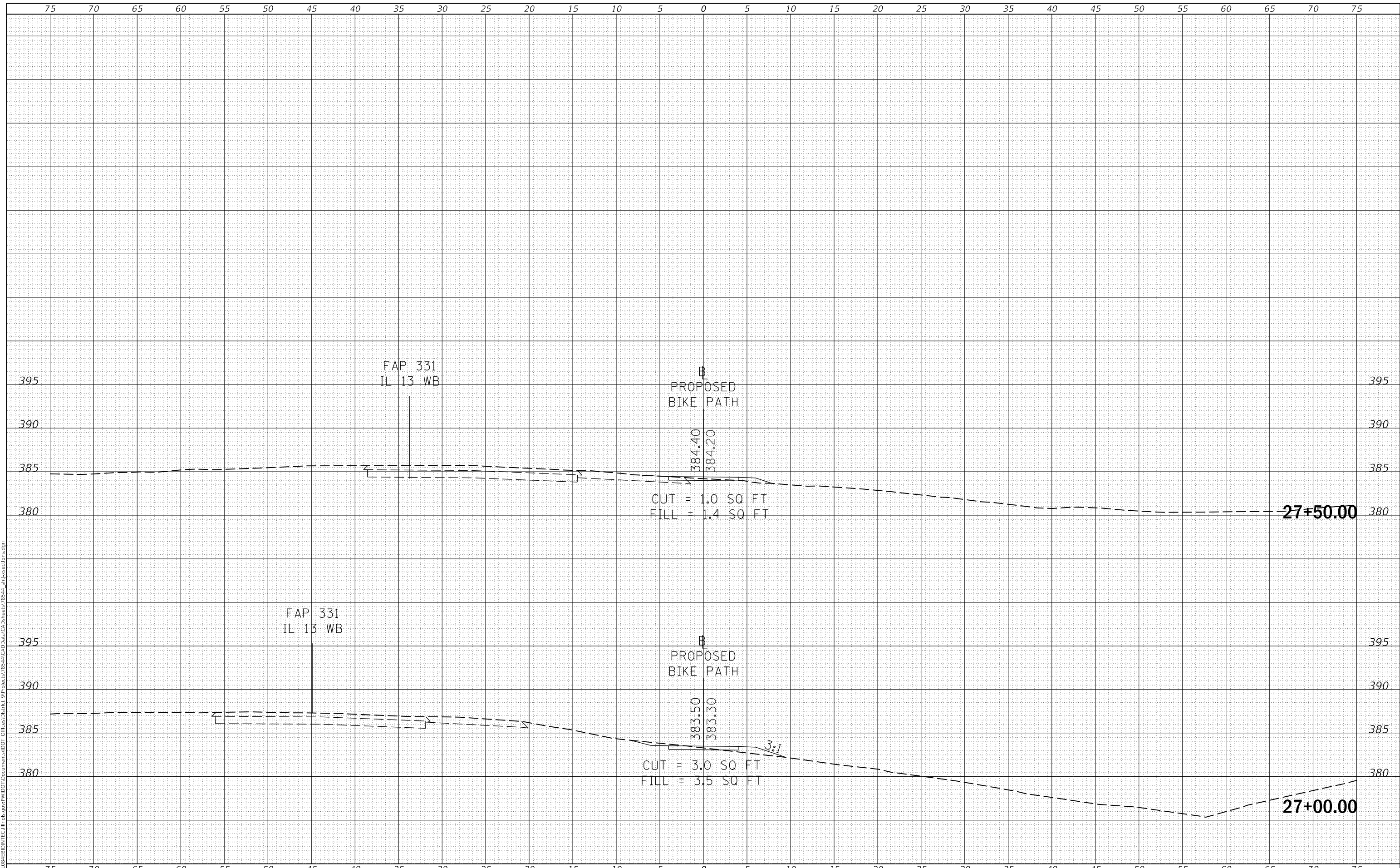
<b>BIKE PATH</b>	
SCALE:	SHEET OF SHEETS
STA. 25+50.00 TO STA. 26+50.00	

F.A.P. RTE.	SECTION	COUNTY	TOTAL SHEETS	SHEET NO.
331	(12-1VBY,12-2VB)DM	JACKSON	111	110
CONTRACT NO. 78544				
ILLINOIS		FED. AID PROJECT		

FINAL SURVEY NO.	SURVEYED	DATE
NOTE BOOK	PLOTTED	BY
NO.	TEMPLATE	
	AREAS CHECKED	

ORIGINAL SURVEY NO.	SURVEYED	DATE
NOTE BOOK	PLOTTED	BY
NO.	TEMPLATE	
	AREAS CHECKED	

MODEL: Defn.rvt  
FILE NAME: D:\ILLINOIS\BID\NTEC\Illinois.pwd\DOT Documents\DOT Office\District 9\Projects\78544\CAD\Drawings\78544\_sfp-sections.dgn



USER NAME = russellcf	DESIGNED -	REVISED -
	DRAWN -	REVISED -
PLOT SCALE = 10.0000' / in.	CHECKED -	REVISED -
PLOT DATE = 11/7/2017	DATE -	REVISED -

**STATE OF ILLINOIS  
DEPARTMENT OF TRANSPORTATION**

SCALE: SHEET OF SHEETS STA. 27+00.00 TO STA. 27+50.00

**BIKE PATH**

F.A.P. RTE.	SECTION	COUNTY	TOTAL SHEETS	SHEET NO.
331	(12-1VBY,12-2VB)DM	JACKSON	111	111
				CONTRACT NO. 78544
		ILLINOIS	FED. AID PROJECT	