

F.A.S. RTE.	SECTION	COUNTY	TOTAL SHEETS	SHEET NO.
1387 390	15-00058-09-PV	PEORIA	156	1
ILLINOIS		CONTRACT NO. 89709		

STATE OF ILLINOIS
DEPARTMENT OF TRANSPORTATION
DIVISION OF HIGHWAYS

PROPOSED HIGHWAY PLANS

FAS ROUTE 1387 (OLD GALENA ROAD)
FAS ROUTE 390 (CEDAR HILLS DRIVE)
SECTION 15-00058-09-PV
FEDERAL PROJECT 41SB(138)
PEORIA COUNTY
C-94-004-17

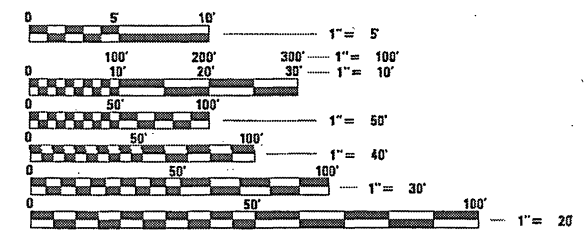
FOR INDEX OF SHEETS, SEE SHEET NO. 2
FOR LIST OF STANDARDS, SEE SHEET NO. 2

DESIGN DESIGNATION

	FAS 1387 (OLD GALENA RD.)	FAS 390 (CEDAR HILLS DR.)
2018 ADT	7,419	6,220
PV (97%)	7,196	6,033
SU (2%)	148	124
MU (1%)	75	63
DESIGN SPEED (MPH)	60 (NORTH) 50 (SOUTH)	55

FUNCTIONAL CLASSIFICATION: RURAL MAJOR COLLECTOR

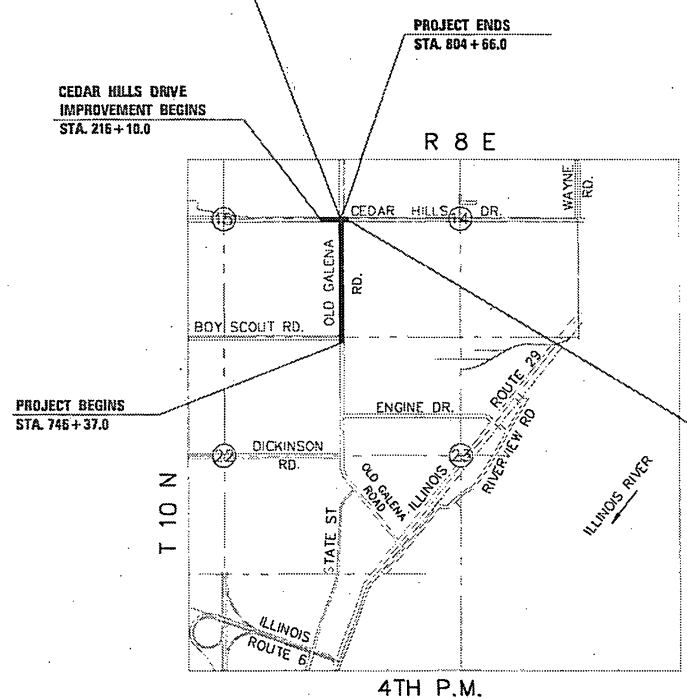
DRAWING SCALES



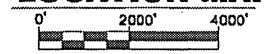
FULL SIZE PLANS HAVE BEEN PREPARED USING STANDARD ENGINEERING SCALES. REDUCED SIZED PLANS WILL NOT CONFORM TO STANDARD SCALES. IN MAKING MEASUREMENTS ON REDUCED PLANS, THE ABOVE SCALES MAY BE USED.

J.U.L.I.E.
JOINT UTILITY LOCATION INFORMATION FOR EXCAVATION
1-800-892-0123
OR 811

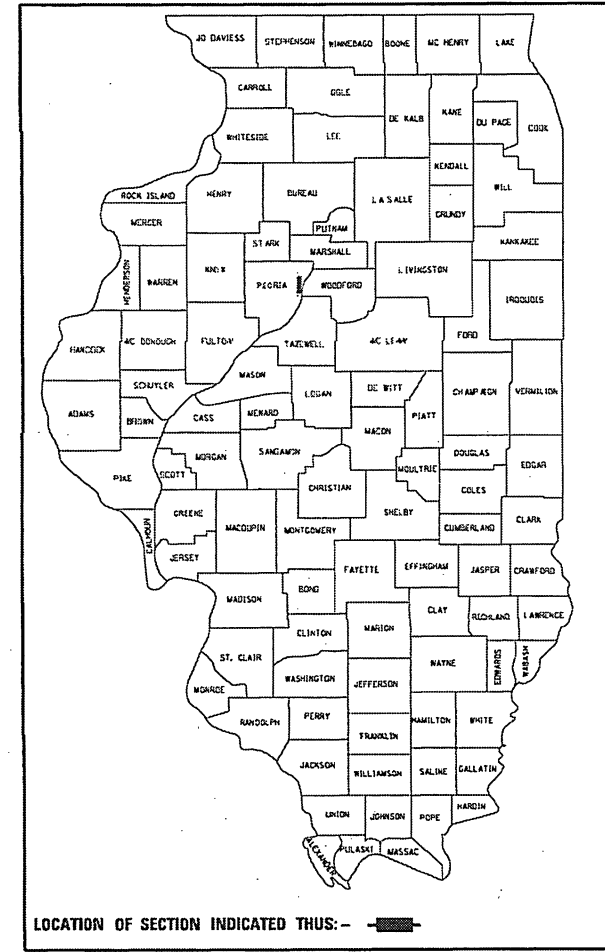
STA. EQUATION:
STA. 776 + 57.19 (OLD GALENA ROAD SOUTH APPROACH) = STA. 799 + 94.64 (OLD GALENA ROAD NORTH APPROACH)
STA. 226 + 77.69 (C.H. 28 CEDAR HILLS DRIVE)



LOCATION MAP



GROSS LENGTH = 5,028.6 FT. = 0.952 MILES
NET LENGTH = 4,956.6 FT. = 0.939 MILES




APPROVED November 16, 2017
Amy Bereske
PEORIA COUNTY HIGHWAY DEPARTMENT

PASSED Dec 21, 2017
T. J. ...
DISTRICT FOUR ENGINEER OF LOCAL ROADS & STREETS

RELEASING FOR BID BASED ON LIMITED REVIEW Dec 21, 2017
Frank A. James
REGION THREE ENGINEER
STATE OF ILLINOIS
DEPARTMENT OF TRANSPORTATION



140 E. Washington Street
East Peoria, Illinois 61611
309.222.8600
www.mweainc.com
IL Design Firm Reg. No. 184-005896



Courtney S. Allyn
COURTNEY S. ALLYN
ILLINOIS REGISTERED PROFESSIONAL ENGINEER
No. 062-059074
EXPIRATION DATE 11/30/19

11/16/17
DATE

**PRINTED BY THE AUTHORITY
OF THE STATE OF ILLINOIS**

CATALOG # 035421-00D

QC/QA CONCRETE

revised 12-22-17

S:\Engineering\Projects\Peoria County Highway Dept\20170038_Old Galena_Bay_Scan_1a_Cedar_Hills_400CAD_403_Plans_Cover.dgn