

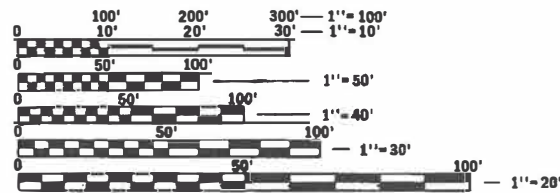
01-19-2024 LETTING ITEM 125

INDEX OF SHEETS

SHEET NUMBER	DESCRIPTION
1	COVER SHEET
2	GENERAL NOTES, LEGEND AND COMMITMENTS
3	SUMMARY OF QUANTITIES
4-5	EXISTING TYPICAL SECTIONS
6-7	PROPOSED TYPICAL SECTIONS
8-10	QUANTITY SCHEDULES
11-12	REMOVAL PLAN
13-15	PLAN AND PROFILE
16	ADVANCED WARNING SIGNS
17-22	STAGE CONSTRUCTION PLAN
23-24	PAVEMENT MARKINGS
25-26	EROSION CONTROL PLAN
27	GEOMETRICS
28	SIDEWALK RAMP PLAN
29	MISCELLANEOUS DETAILS
30-40	CROSS SECTIONS

STANDARDS

- 000001-08
- 001001-02
- 001006
- 424001-11
- 606001-08
- 701501-06
- 701801-06
- 701901-09
- 780001-05



FULL SIZE PLANS HAVE BEEN PREPARED USING STANDARD ENGINEERING SCALES. REDUCED SIZED PLANS WILL NOT CONFORM TO STANDARD SCALES. IN MAKING MEASUREMENTS ON REDUCED PLANS, THE ABOVE SCALES MAY BE USED.

J.U.L.I.E.
JOINT UTILITY LOCATION INFORMATION FOR EXCAVATION
1-800-892-0123
OR 811

DESIGN DESIGNATION
FUNCTIONAL CLASSIFICATION: BORNH ALTRIAL
ADT: 6,130 (2020) 6,250 (2040)
DHW: 825 (2040)
DESIGN SPEED: 40 MPH

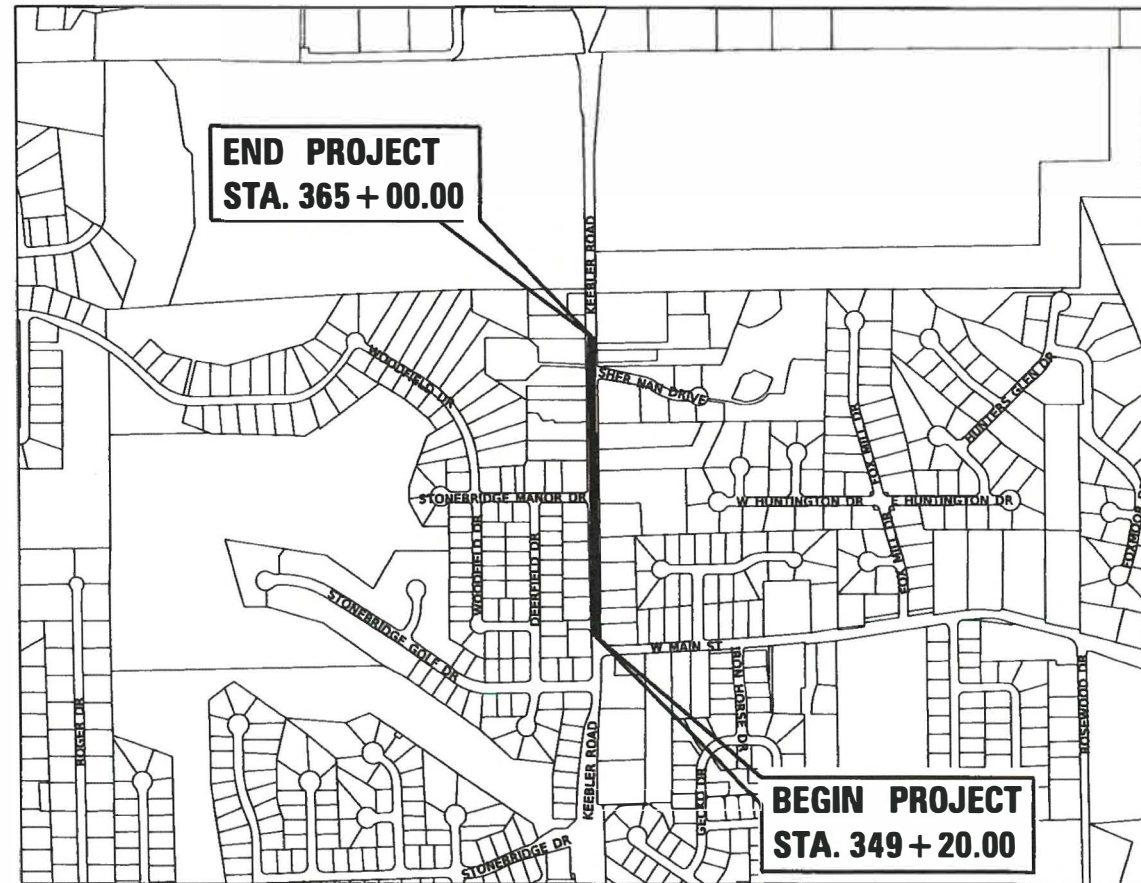
PRINTED BY THE AUTHORITY
OF THE STATE OF ILLINOIS

CONTRACT NO. 97826

STATE OF ILLINOIS
DEPARTMENT OF TRANSPORTATION
**KEEBLER ROAD RESURFACING
PHASE 3
MARYVILLE, ILLINOIS**

F.A.U. ROUTE 9135 (KEEBLER ROAD)
STU FUNDS
SECTION NO: 20-00018-02-RS
MADISON COUNTY
PROJECT NO: JU3S(117)
JOB NO: C-98-015-24

PLAN 1" = 20'
PROFILE HORIZ. 1" = 20'
PROFILE VERT. 1" = 5'
CROSS SECTIONS 1" = 10' HORIZ.
1" = 5' VERT.



LOCATION MAP
SCALE: 1" = 500'

GROSS LENGTH OF PROJECT: 1580.00 LINEAR FEET - 0.299 MILES
NET LENGTH OF PROJECT: 1580.00 LINEAR FEET - 0.299 MILES
SECTION 3, T. 3 N., R. 8 W., 3RD P.M.
MADISON COUNTY

F.A.U. RTE.	SECTION	COUNTY	TOTAL SHEETS	SHEET NO.
9135	20-00018-02-RS	MADISON	40	1

CONTRACT NO. 97826



LOCATION OF SECTION INDICATED THIS: [shaded area]

STATE OF ILLINOIS
DEPARTMENT OF TRANSPORTATION

Approved: 11/01/2023
[Signature]
Mayor, Village of Maryville

Passed: 11/8/2023
[Signature]
District 8 Engineer of Local Roads and Streets

Releasing for Bid Based on Limited Review: 11/8/2023
[Signature]
Region 6 Engineer








































Expires 11-30-25

[Signature] 11/1/23
BRIAN F. KUCICK, P.E. No. 49936
Job No. E230784

JUNEAU
ASSOCIATES, INC., P.C.
ENGINEERING & LAND SURVEYING
Professional Design Firm License No. 184.003389

2100 State Street, P.O. Box 1325
Granite City, IL 62040-4725
100 North Research Drive
Edwardsville, IL 62025-3838
330 N. Fourth Street, Suite 200
St. Louis, MO 63102-2007
555 West Central Rd, Suite 101
Hoffman Estates, IL 60192-1942

LEGEND

 EVERGREEN (5" DIA)  DECIDUOUS (8" DIA)  SHRUB  FIRE HYDRANT  SIGN  BOLLARD  POWER POLE  POWER POLE WITH DOWN GUY  FENCE  BENCH MARK  DITCH/SWALE  EXISTING MAILBOX	 FOUND CONCRETE MONUMENT  WATER METER  GAS METER  WATER VALVE  GAS VALVE  (TBA) TO BE ADJUSTED  (TBR) TO BE REMOVED  (TBR&R) TO BE REMOVED & RELOCATED  (TBR&RBO) TO BE REMOVED & RELOCATED BY OTHERS  DND DO NOT DISTURB  PROPERTY LINE  EXIST R.O.W. LINE  WOOD POST	 WATER LINE  GAS LINE  AERIAL ELECTRIC LINE  TELEPHONE LINE  CABLE TV LINE  STORM SEWER  SANITARY SEWER  LIGHT POLE  STORM SEWER MANHOLE  SANITARY SEWER MANHOLE  CATCH BASIN  INLET
--	---	---

GENERAL NOTES:

ILLINOIS STATE LAW REQUIRES A 48-HR NOTICE BE GIVEN TO ALL UTILITIES BEFORE DIGGING. FIELD MARKING OF FACILITIES MAY BE OBTAINED BY CONTACTING J.U.L.I.E. OR FOR NON-J.U.L.I.E. MEMBERS, THE UTILITY COMPANY DIRECTLY. AGENCIES KNOWN TO HAVE FACILITIES WITHIN THE PROJECT AREA ARE AS FOLLOWS:

* AMEREN IP 2600 NORTH CENTER STREET MARYVILLE, ILLINOIS 62062 (618) 301-5327	GAS/ELECTRIC
* AT&T 160 WEST DIVISION STREET MARYVILLE, ILLINOIS 62062 (618) 346-6426	TELEPHONE/FIBER OPTIC
* CHARTER COMMUNICATIONS 941 CHARTER COMMONS DRIVE TOWN AND COUNTRY, MISSOURI 63017 (314) 386-1649	CABLE TV/FIBER OPTIC
* ILLINOIS AMERICAN WATER COMPANY 100 NORTH WATER WORKS DRIVE BELLEVILLE, ILLINOIS 62223 (618) 876-0011	WATER
* NATURAL GAS PIPELINE COMPANY COMPRESSOR STATION 310 7501 HUEY ROAD CENTRALIA, ILLINOIS 62801 (618) 599-2597	GAS PIPELINE
* SOUTHWESTERN ELECTRIC COOPERATIVE 10031 ELLIS ROAD ST. JACOB, ILLINOIS 62281 (800) 637-8667 EXT. 5933	ELECTRIC
* VILLAGE OF MARYVILLE 2520 NORTH CENTER STREET MARYVILLE, ILLINOIS 62062 (618) 345-7027 EXT. 2337	WATER, STORM AND SANITARY SEWERS

(MEMBERS OF J.U.L.I.E. (800) 892-0123 ARE INDICATED BY *.
NON-J.U.L.I.E. MEMBERS MUST BE NOTIFIED INDIVIDUALLY)

FOR UTILITY LOCATION PURPOSES, THIS PROJECT IS LOCATED
IN SECTION 3 OF TOWNSHIP 3 NORTH, RANGE 8 WEST OF
THE THIRD PRINCIPAL MERIDIAN.

TREES SHALL BE PRESERVED THROUGHOUT THIS SECTION AS SHOWN
ON THE PLANS AND AS DIRECTED BY THE ENGINEER.

THE CONTRACTOR SHALL CONSTRUCT PAVEMENT SO THAT FLOW ALONG
CURBS AND/OR GUTTERS IS MAINTAINED, INCLUDING FLOW THROUGH
INTERSECTIONS, AROUND CURB RETURNS AND TO EXISTING INLETS.

REMOVAL OF AGGREGATE PAVEMENT SURFACE AND OIL AND CHIP
PAVEMENT SHALL NOT BE PAID FOR SEPERATELY, BUT WILL BE PAID
FOR AS EARTH EXCAVATION.

ALL EXCAVATED AREAS DUE TO WIDENING AND/OR STRUCTURE AND
SIDEWALK CONSTRUCTION OPERATIONS SHALL BE PROTECTED WITH
EXTENDED LEG BARRICADES WITH APPROPRIATE LIGHTS. THIS WILL
NOT BE PAID FOR SEPARATELY BUT WILL BE CONSIDERED INCLUDED
IN THE CONTRACT.

THE CONTRACTOR SHALL BE RESPONSIBLE FOR AN ON-SITE INSPECTION
PRIOR TO SUBMITTING A BID ON THIS PROJECT. UPON RECEIPT OF A
BID, IT SHALL BE ASSUMED THAT THE CONTRACTOR IS FULLY FAMILIAR
WITH THE CONSTRUCTION SITE.

THE CONTRACTOR SHALL VERIFY ALL DIMENSIONS AND CONDITIONS IN
THE FIELD PRIOR TO CONSTRUCTION AND ORDERING OF MATERIALS.

REMOVAL OF LANDSCAPING SHALL BE PAID FOR ACCORDING TO ARTICLE
109.04 OF THE STANDARD SPECIFICATIONS.

AN ESTIMATED QUANTITY OF 100 TONS OF "AGGREGATE FOR TEMPORARY
ACCESS" HAS BEEN INCLUDED IN THIS CONTRACT FOR THE PURPOSE OF
MAINTAINING ACCESS TO PRIVATE PROPERTY AND SIDE ROADS
THROUGHOUT CONSTRUCTION OPERATIONS DURING THIS CONTRACT.

THE FOLLOWING CONSTANTS WERE USED IN THE CALCULATION OF
QUANTITIES FOR THIS PROJECT:

NITROGEN FERTILIZER NUTRIENT	90 LBS/ACRE
PHOSPHORUS FERTILIZER NUTRIENT	90 LBS/ACRE
POTASSIUM FERTILIZER NUTRIENT	90 LBS/ACRE
GRANULAR MATERIALS	2.05 TON/C.Y.
ASPHALT TACK COAT (ON MILLED SURFACE) (BETWEEN HMA LIFTS)	0.05 LB/SQ FT 0.025 LB/SQ FT

EXISTING UTILITIES SHOWN ON THE PLANS ARE PLOTTED FROM AVAILABLE
INFORMATION. THEIR LOCATION SHOULD BE CONSIDERED APPROXIMATE
ONLY AND THERE MAY BE OTHERS NOT SHOWN. IT SHALL BE THE
CONTRACTOR'S RESPONSIBILITY TO LOCATE AND PROTECT ALL UTILITIES.
ANY DAMAGE TO UTILITIES SHALL BE THE CONTRACTOR'S RESPONSIBILITY.
THE CONTRACTOR IS ADVISED THAT LIMITED UNDERGROUND INVESTIGATION
OF UTILITIES HAS BEEN PERFORMED IN CONNECTION WITH THIS PROJECT.
SOME PLAN INFORMATION HAS BEEN OBTAINED FROM VISUAL SURFACE
INSPECTION OR AVAILABLE DOCUMENTATION. THE OWNER AND ENGINEER
ASSUME NO RESPONSIBILITY FOR THE PRESENCE, SPECIFIC SIZE, LOCATION
OR CONDITION OF UNDERGROUND UTILITY AND DISTRIBUTION SYSTEMS.
UTILITY LINE LOCATIONS SHOWN ARE APPROXIMATE AND MAY VARY FROM
WHERE SHOWN ON THE PLANS.

THE CONTRACTOR SHALL BE RESPONSIBLE FOR CONTACTING THE FIRE
DEPARTMENT AND POLICE DEPARTMENT OF THE RESPECTIVE MUNICIPALITY
ANY TIME NORMAL TRAFFIC FLOW ON ANY STREET OR ROAD IS TO BE
INTERRUPTED, HOWEVER BRIEFLY.

MARYVILLE POLICE DEPARTMENT	(618) 344-8899 (NON-EMERGENCY)
MARYVILLE FIRE DEPARTMENT	(618) 344-8099 (NON-EMERGENCY)
MADISON COUNTY SHERIFF DEPARTMENT	(618) 692-4433 (NON-EMERGENCY)

COMMITMENTS

* NO COMMITMENTS

THE FOLLOWING MIXTURE REQUIREMENTS ARE APPLICABLE FOR THIS PROJECT:

KEEBLER ROAD		
MIXTURE USE	SURFACE	BINDER
PG	PG 64-22	PG 64-22
DESIGN AIR VOIDS	4.0% @ Ndes=70	4.0% @ Ndes=70
MIX COMPOSITION	IL-9.5	IL-9.5FG
FRICITION AGG	MIXTURE D	
MIXTURE WEIGHT	112.0 LB/SQ FT.	112.0 LB/SQ FT.
QUALITY MANAGEMENT PROGRAM	QC/QA	QC/QA
SUBLOT SIZE	N/A	N/A
MATERIAL TRANSFER DEVICE	N/A	N/A

MODEL: Default
FILE NAME: P:\Maryville\2023\E230704 Keebler Road Phase 3 Lorry Ln. to West Main Signet notes keebler phase 3.dgn

JUNEAU Job No. E230704	USER NAME = ramesh	DESIGNED - BFK	REVISED -	KEEBLER ROAD RESURFACING PHASE 3 MARYVILLE, ILLINOIS	GENERAL NOTES, LEGEND AND COMMITMENTS	SCALE: NTS	SHEET 1 OF 1 SHEETS	STA. TO STA.	F.A.U. RTE.	SECTION	COUNTY	TOTAL SHEETS	SHEET NO.
	PLOT SCALE = 40.0000 ' / in.	CHECKED - BFK	REVISED -			9135	20-00018-02-RS	MADISON	40	2			
PLOT DATE = 10/30/2023	DATE - 10/30/23	REVISED -								ILLINOIS		FED. AID PROJECT	
												CONTRACT NO. 97826	

SUMMARY OF QUANTITIES

CODE NO.	ITEM	UNIT	TOTAL QUANTITY
20200100	EARTH EXCAVATION	CU YD	220
25000200	SEEDING, CLASS 2	ACRE	0.25
25000400	NITROGEN FERTILIZER NUTRIENT	POUND	23
25000500	PHOSPHORUS FERTILIZER NUTRIENT	POUND	23
25000600	POTASSIUM FERTILIZER NUTRIENT	POUND	23
25100105	MULCH, METHOD 1	ACRE	0.50
28000250	TEMPORARY EROSION CONTROL SEEDING	POUND	25
31100300	SUBBASE GRANULAR MATERIAL, TYPE A 4"	SQ YD	260
40201000	AGGREGATE FOR TEMPORARY ACCESS	TON	100
40600275	BITUMINOUS MATERIALS (PRIME COAT)	POUND	585
40600290	BITUMINOUS MATERIALS (TACK COAT)	POUND	3192
40600370	LONGITUDINAL JOINT SEALANT	FOOT	1669
40600990	TEMPORARY RAMP	SQ YD	196
40602970	HOT-MIX ASPHALT BINDER COURSE, IL-9.5FG, N70	TON	383
40604062	HOT-MIX ASPHALT SURFACE COURSE, IL-9.5, MIX "D", N70	TON	470
42300200	PORTLAND CEMENT CONCRETE DRIVEWAY PAVEMENT, 6 INCH	SQ YD	831
42400100	PORTLAND CEMENT CONCRETE SIDEWALK 4 INCH	SQ FT	14724
42400800	DETECTABLE WARNINGS	SQ FT	123
44000100	PAVEMENT REMOVAL	SQ YD	260
44000200	DRIVEWAY PAVEMENT REMOVAL	SQ YD	766
44000400	GUTTER REMOVAL	FOOT	117
44000500	COMBINATION CURB AND GUTTER REMOVAL	FOOT	770
44000600	SIDEWALK REMOVAL	SQ FT	13812
44201359	CLASS C PATCHES, TYPE IV, 10 INCH	SQ YD	96
60261510	INLETS TO BE ADJUSTED WITH NEW TYPE 20 FRAME AND GRATE	EACH	1
60605000	COMBINATION CONCRETE CURB AND GUTTER, TYPE B-6.24	FOOT	762
67100100	MOBILIZATION	L SUM	1
70300100	SHORT TERM PAVEMENT MARKING	FOOT	431
70300150	SHORT TERM PAVEMENT MARKING REMOVAL	SQ FT	144
70300221	TEMPORARY PAVEMENT MARKING - LINE 4" - PAINT	FOOT	3160
70300241	TEMPORARY PAVEMENT MARKING - LINE 6" - PAINT	FOOT	195

SUMMARY OF QUANTITIES

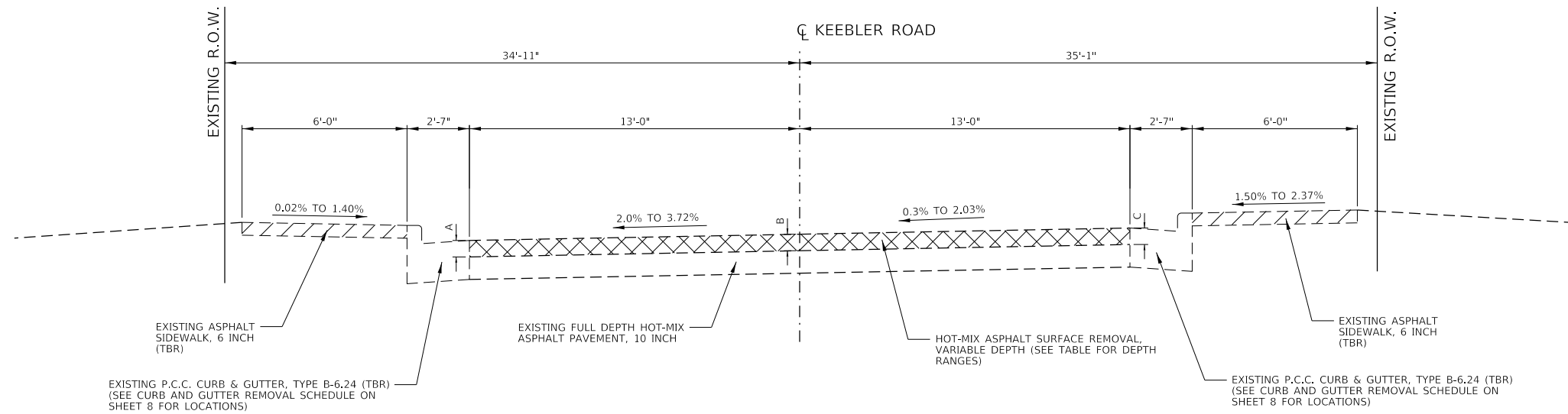
CODE NO.	ITEM	UNIT	TOTAL QUANTITY
70300261	TEMPORARY PAVEMENT MARKING - LINE 12" - PAINT	FOOT	26
* 78000200	THERMOPLASTIC PAVEMENT MARKING - LINE 4"	FOOT	3160
* 78000400	THERMOPLASTIC PAVEMENT MARKING - LINE 6"	FOOT	195
* 78000600	THERMOPLASTIC PAVEMENT MARKING - LINE 12"	FOOT	26
78300201	PAVEMENT MARKING REMOVAL - GRINDING	SQ FT	1176
X4401198	HOT-MIX ASPHALT SURFACE REMOVAL, VARIABLE DEPTH	SQ YD	4556
X6062400	CONCRETE GUTTER (SPECIAL)	FOOT	128
X7010216	TRAFFIC CONTROL AND PROTECTION, (SPECIAL)	L SUM	1
# Z0076600	TRAINEES	HOUR	500
# Z0076604	TRAINEES TRAINING PROGRAM GRADUATE	HOUR	500

*SPECIALTY ITEMS

#0042

MODEL Default
 FILE Name: Maryville20231E230704_Keebler_Road_Phase_3_Lorry_Ln_to_West_Main_Station_quantities_keebler_phase_3.dgn
 JUNEAU Job No. E230704

USER NAME = ramesh	DESIGNED - BFK	REVISED -	KEEBLER ROAD RESURFACING PHASE 3 MARYVILLE, ILLINOIS	SUMMARY OF QUANTITIES		F.A.U. RTE. 9135	SECTION 20-00018-02-R5	COUNTY MADISON	TOTAL SHEETS 40	SHEET NO. 3
PLOT SCALE = 100.0000' / in.	CHECKED - BFK	REVISED -				CONTRACT NO. 97826				
PLOT DATE = 11/21/2023	DATE - 10/30/23	REVISED -		SCALE: NTS	SHEET 1 OF 1 SHEETS	STA. TO STA.	ILLINOIS	FED. AID PROJECT		



LEGEND



HOT-MIX ASPHALT SURFACE REMOVAL, VARIABLE DEPTH



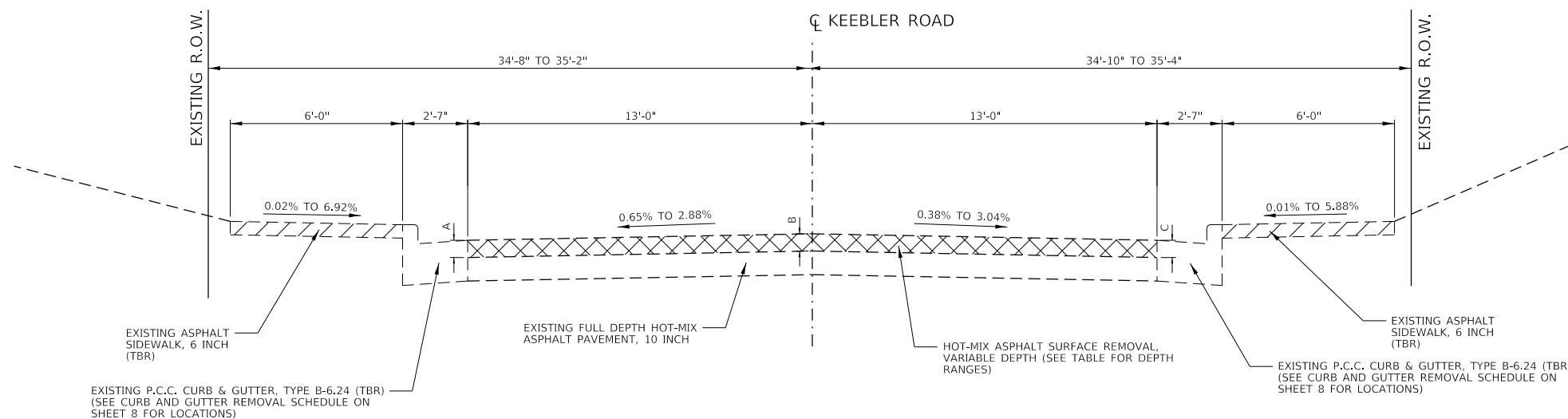
ASPHALT SIDEWALK REMOVAL, 6"

KEEBLER ROAD EXISTING TYPICAL SECTION

STA. 349+20.00 TO STA. 350+00.00
(NOT TO SCALE)

VARIABLE DEPTH MILLING TABLE

STATION	A	B	C
STA. 349+20.00 TO STA. 350+00.00	2.6"-3"	1"-2.8"	3"-3.4"



LEGEND



HOT-MIX ASPHALT SURFACE REMOVAL, VARIABLE DEPTH



ASPHALT SIDEWALK REMOVAL, 6"

KEEBLER ROAD EXISTING TYPICAL SECTION

STA. 350+00.00 TO STA. 365+00.00
(NOT TO SCALE)

VARIABLE DEPTH MILLING TABLE

STATION	A	B	C
STA. 350+00.00 TO STA. 355+00.00	2.6"-3.2"	2.2"-3.3"	2.7"-3.6"
STA. 355+00.00 TO STA. 361+50.00	2.6"-3.5"	3"-4.2"	2.4"-3.4"
STA. 361+50.00 TO STA. 363+50.00	2.4"-3.5"	2.2"-3.6"	2.5"-4"
STA. 363+50.00 TO STA. 365+00.00	3.1"-4.3"	2.2"-5.3"	3"-5.3"

MODEL: D:\p\j\k\juneau\2023\E230704_Keebler_Road_Phase_3_Lorry_Ln_to_West_Main_Shyrdical_sections_Keebler_Phase_3.dgn
 FILE NAME: P:\juneau\2023\E230704_Keebler_Road_Phase_3_Lorry_Ln_to_West_Main_Shyrdical_sections_Keebler_Phase_3.dgn

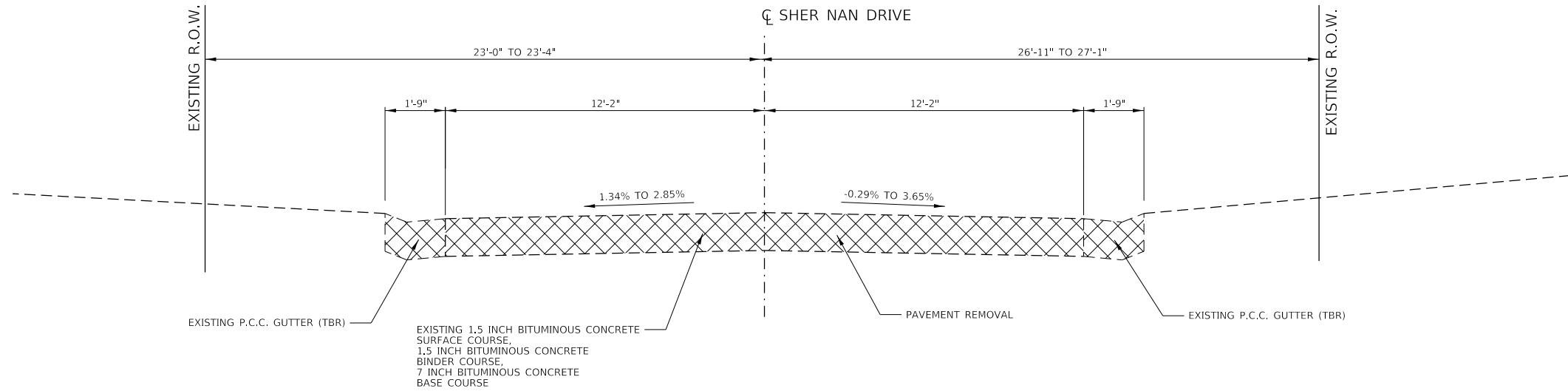
USER NAME = ramesh	DESIGNED - BFK	REVISED -
DRAWN - SD	REVISIONS -	
PLOT SCALE = 40.0000' / in.	CHECKED - BFK	REVISED -
PLOT DATE = 10/30/2023	DATE - 10/30/23	REVISED -

**KEEBLER ROAD RESURFACING
PHASE 3
MARYVILLE, ILLINOIS**

**EXISTING TYPICAL SECTIONS
KEEBLER ROAD**

SCALE: NTS SHEET 1 OF 2 SHEETS STA. 349+20.00 TO STA. 365+00.00

F.A.U. RTE.	SECTION	COUNTY	TOTAL SHEETS	SHEET NO.
9135	20-00018-02-RS	MADISON	40	4
CONTRACT NO. 97826				
ILLINOIS FED. AID PROJECT				



LEGEND



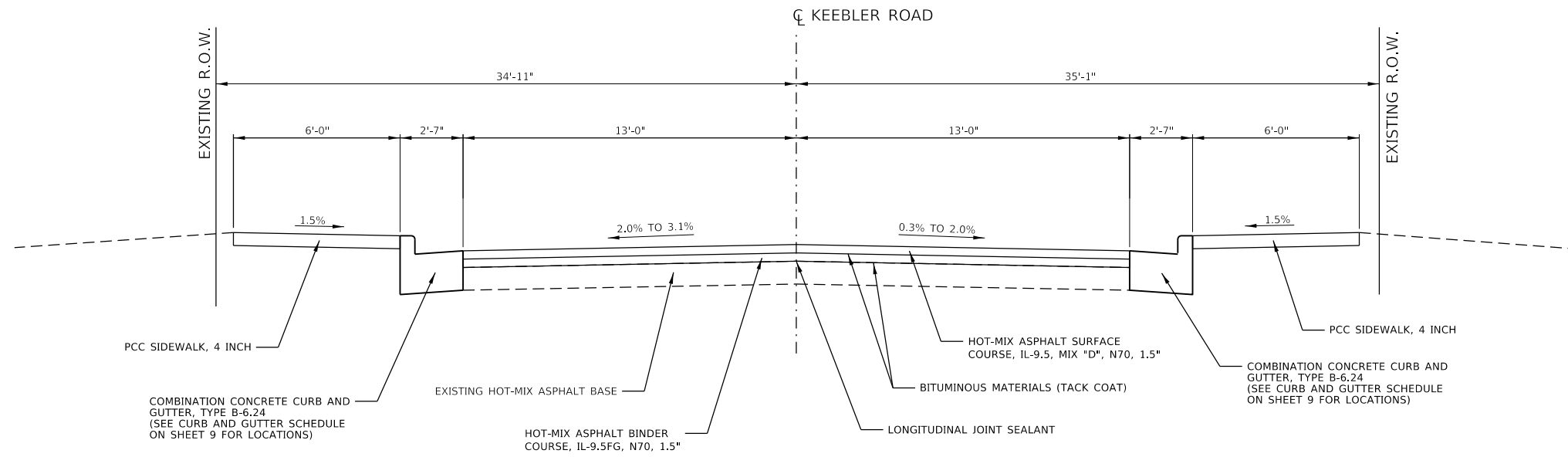
REMOVAL

SHER NAN DRIVE EXISTING TYPICAL SECTION

STA. 3+97.69 TO STA. 4+86.83
(NOT TO SCALE)

MODEL: D:\p\h\j\juneau\juneau\2023\EE230704_Keebler_Road_Resurfacing_Phase_3.dgn
FILE NAME: P:\Maryville\2023\EE230704_Keebler_Road_Resurfacing_Phase_3.dgn

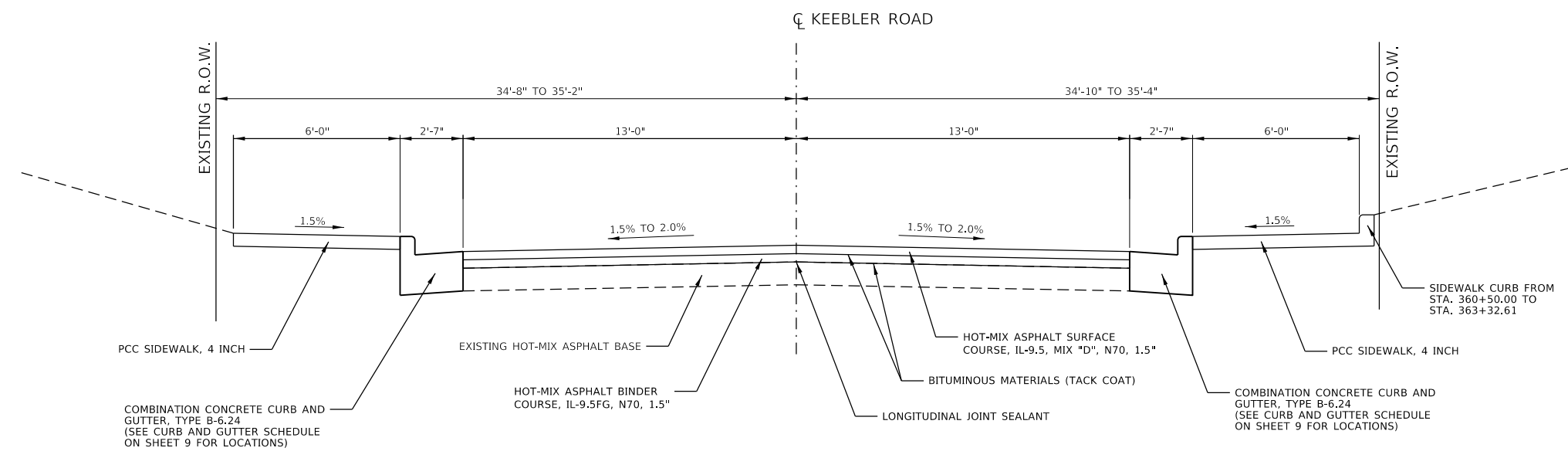
JUNEAU Job No. E230704	USER NAME = ramesh	DESIGNED - BFK	REVISED -	KEEBLER ROAD RESURFACING PHASE 3 MARYVILLE, ILLINOIS	EXISTING TYPICAL SECTION SHER NAN DRIVE			F.A.U. RTE.	SECTION	COUNTY	TOTAL SHEETS	SHEET NO.
	PLOT SCALE = 40.0000' / in.	DRAWN - SD	REVISED -		9135	20-00018-02-RS	MADISON	40	5			
	PLOT DATE = 10/30/2023	CHECKED - BFK	REVISED -		CONTRACT NO. 97826			ILLINOIS FED. AID PROJECT				
		DATE - 10/30/23	REVISED -		SCALE: NTS	SHEET 2 OF 2 SHEETS	STA. 3+97.69 TO STA. 4+86.83					



SLOPE TABLE

STATION	LT (%)	RT (%)
STA. 349+20.00	2.7	0.3
	TRANSITION	
STA. 349+50.00	3.1	2.0
	TRANSITION	
STA. 350+00.00	2	1.5

KEEBLER ROAD PROPOSED TYPICAL SECTION
 STA. 349+20.00 TO STA. 350+00.00
 (NOT TO SCALE)



SLOPE TABLE

STATION	LT (%)	RT (%)
STA. 350+00.00 TO STA. 351+50.00	2	2
	TRANSITION	
STA. 352+00.00	2	1.5
	TRANSITION	
STA. 352+50.00 TO STA. 353+50.00	1.5	1.5
	TRANSITION	
STA. 354+00.00 TO STA. 355+50.00	2	1.5
	TRANSITION	
STA. 356+00.00	1.5	1.5
	TRANSITION	
STA. 356+50.00	2	1.5
	TRANSITION	
STA. 357+00.00 TO STA. 357+50.00	1.5	1.5
	TRANSITION	
STA. 358+00.00	2	2
	TRANSITION	
STA. 358+50.00	1.5	1.5
	TRANSITION	
STA. 359+00.00	2	1.5
	TRANSITION	
STA. 359+50.00 TO STA. 361+00.00	2	2
	TRANSITION	
STA. 361+50.00	1.5	2
	TRANSITION	
STA. 362+00.00 TO STA. 363+00.00	2	2
	TRANSITION	
STA. 363+50.00	2	1.5
	TRANSITION	
STA. 364+00.00 TO STA. 365+00.00	1.5	2

KEEBLER ROAD PROPOSED TYPICAL SECTION
 STA. 350+00.00 TO STA. 365+00.00
 (NOT TO SCALE)

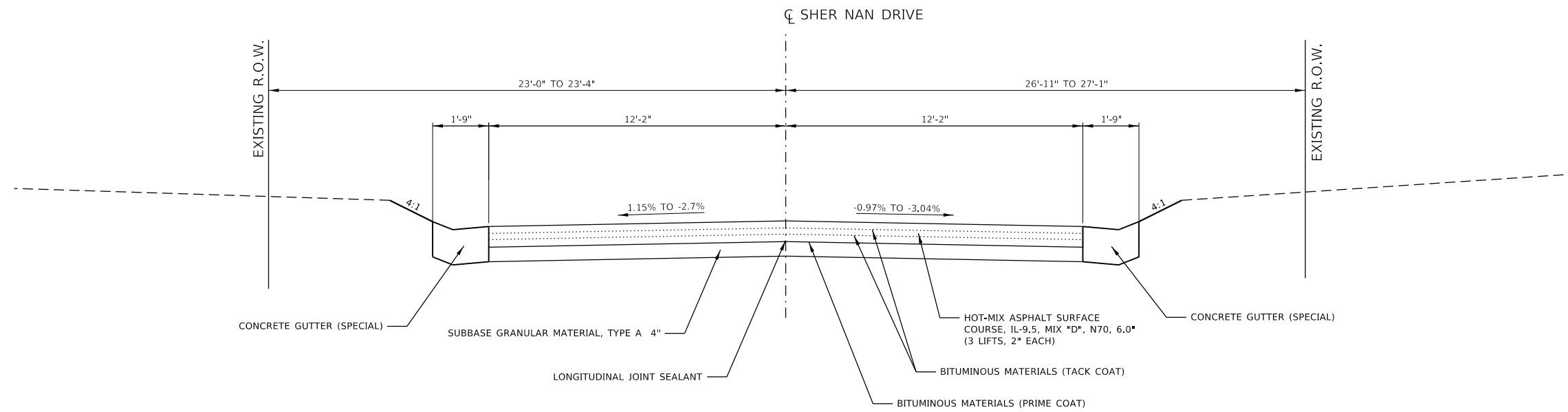
MODEL: D:\draft\FILE NAME: P:\Maryville\2023\E230704_Keebler_Road_Phase_3_Lorry_Lin_to_West_Main_S\typical_sections_keebler_Phase_3.dgn
 JUNEAU Job No. E230704

USER NAME = ramesh	DESIGNED - BFK	REVISED -
	DRAWN - SD	REVISED -
PLOT SCALE = 40.0000 ' / in.	CHECKED - BFK	REVISED -
PLOT DATE = 10/30/2023	DATE - 10/30/23	REVISED -

**KEEBLER ROAD RESURFACING
 PHASE 3
 MARYVILLE, ILLINOIS**

PROPOSED TYPICAL SECTIONS KEEBLER ROAD	
SCALE: NTS	SHEET 1 OF 2 SHEETS
STA. 349+20.00 TO STA. 365+00.00	

F.A.U. RTE.	SECTION	COUNTY	TOTAL SHEETS	SHEET NO.
9135	20-00018-02-RS	MADISON	40	6
CONTRACT NO. 97826				
ILLINOIS FED. AID PROJECT				



SHER NAN DRIVE PROPOSED TYPICAL SECTION

STA. 3+97.69 TO STA. 4+86.83
(NOT TO SCALE)

MODEL: D:\p\h\j\juneau\juneau\2023\EE230704_Keebler_Road_Resurfacing_Phase_3.dgn
FILE NAME: P:\Maryville\2023\EE230704_Keebler_Road_Resurfacing_Phase_3.dgn

JUNEAU Job No. E230704	USER NAME = ramesh	DESIGNED - BFK	REVISED -	KEEBLER ROAD RESURFACING PHASE 3 MARYVILLE, ILLINOIS	PROPOSED TYPICAL SECTION SHER NAN DRIVE		F.A.U. RTE. 9135	SECTION 20-00018-02-RS	COUNTY MADISON	TOTAL SHEETS 40	SHEET NO. 7
	PLOT SCALE = 40.0000' / in.	CHECKED - BFK	REVISED -				CONTRACT NO. 97826				
	PLOT DATE = 11/21/2023	DATE - 10/30/23	REVISED -		SCALE: NTS	SHEET 2 OF 2 SHEETS	STA. 3+97.69 TO STA. 4+86.83	ILLINOIS FED. AID PROJECT			

HOT-MIX ASPHALT SURFACE REMOVAL SCHEDULE

LOCATION	HOT-MIX ASPHALT SURFACE REMOVAL, VARIABLE DEPTH (SQ YD)
KEEBLER ROAD STA. 349+20.00 TO STA. 365+00.00	4556.1
TOTAL	4556

PAVEMENT REMOVAL SCHEDULE

LOCATION	PAVEMENT REMOVAL (SQ YD)
SHER NAN DR STA. 03+97.69 TO STA. 04+86.83	259.8
TOTAL	260

SIDEWALK REMOVAL SCHEDULE

LOCATION	SIDEWALK REMOVAL (SQ FT)
KEEBLER ROAD	
STA. 348+93.18 - 21.51' RT TO STA. 349+93.23 - 21.65' RT	597.9
STA. 349+17.00 - 22.12' LT TO STA. 349+73.11 - 21.55' LT	353.9
STA. 350+05.02 - 15.57' LT TO STA. 351+86.21 - 15.45' LT	1054.9
STA. 350+28.81 - 21.79' RT TO STA. 351+33.94 - 21.73' RT	619.0
STA. 351+70.69 - 15.69' RT TO STA. 352+64.17 - 15.78' RT	542.3
STA. 352+21.12 - 21.28' LT TO STA. 353+15.14' - 15.39' LT	545.0
STA. 352+94.35 - 15.82' RT TO STA. 353+25.08' - 15.97' RT	169.7
STA. 353+42.59 - 15.36' LT TO STA. 353+19.84' - 15.28' LT	454.4
STA. 353+52.43 - 16.00' RT TO STA. 354+90.67' - 15.98' RT	788.8
STA. 354+55.45 - 15.30' LT TO STA. 355+26.48' - 15.34' LT	406.4
STA. 355+17.89 - 16.00' RT TO STA. 358+01.84' - 21.52' RT	1643.6
STA. 355+60.23 - 21.26' LT TO STA. 356+22.27' - 15.39' LT	345.6
STA. 356+54.05 - 15.40' LT TO STA. 356+77.19' - 21.23' LT	105.2
STA. 357+32.98 - 21.50' LT TO STA. 357+63.46' - 15.41' LT	148.2
STA. 357+96.01 - 15.18' LT TO STA. 359+02.00' - 21.40' LT	626.3
STA. 358+59.04 - 15.75' RT TO STA. 359+89.75' - 21.67' RT	748.7
STA. 359+35.63 - 21.47' LT TO STA. 360+82.55' - 15.55' LT	879.4
STA. 360+16.77 - 21.38' RT TO STA. 363+53.15' - 21.53' RT	1914.2
STA. 361+33.35 - 15.47' LT TO STA. 362+58.37' - 15.53' LT	724.7
STA. 363+12.02 - 21.39' LT TO STA. 363+53.33' - 15.47' LT	252.6
STA. 363+81.14 - 15.56' LT TO STA. 363+99.84' - 15.59' LT	110.3
STA. 363+91.62 - 21.43' RT TO STA. 364+03.19' - 21.48' RT	39.4
STA. 364+24.47 - 15.31' RT TO STA. 365+00.00' - 21.56' RT	447.9
STA. 364+49.75 - 21.22' LT TO STA. 365+00.00' - 21.64' LT	293.2
TOTAL	13812

CURB AND GUTTER REMOVAL SCHEDULE

LOCATION	COMBINATION CURB AND GUTTER REMOVAL (FOOT)	GUTTER REMOVAL (FOOT)
KEEBLER ROAD		
STA. 349+66.58 - 14.75' LT TO STA. 349+77.37 - 14.82' LT	10.8	
STA. 349+91.02 - 15.02' RT TO STA. 350+00.61 - 15.02' RT	9.6	
STA. 350+00.75 - 15.07' LT TO STA. 350+08.59 - 14.95' LT	7.8	
STA. 350+21.73 - 15.04' RT TO STA. 350+31.04 - 15.05' RT	9.3	
STA. 351+29.96 - 15.08' RT TO STA. 351+38.66 - 15.08' RT	8.7	
STA. 351+66.28 - 15.06' RT TO STA. 351+74.69 - 15.02' RT	8.4	
STA. 351+81.66 - 14.80' LT TO STA. 351+90.40 - 14.76' LT	8.8	
STA. 352+16.72 - 14.80' LT TO STA. 352+23.66 - 14.82' LT	7.0	
STA. 352+58.95 - 15.22' RT TO STA. 352+68.42 - 15.24' RT	9.5	
STA. 352+90.14 - 15.20' RT TO STA. 352+96.95 - 15.23' RT	6.8	
STA. 353+09.01 - 15.20' LT TO STA. 353+19.54 - 15.23' LT	10.5	
STA. 353+19.91 - 15.35' RT TO STA. 353+54.97 - 15.37' RT	35.1	
STA. 353+37.70 - 14.72' LT TO STA. 353+45.00 - 14.73' LT	7.3	
STA. 354+13.46 - 14.60' LT TO STA. 354+24.44 - 14.71' LT	11.0	
STA. 354+50.81 - 14.69' LT TO STA. 354+57.47 - 14.66' LT	6.6	
STA. 354+83.42 - 15.32' RT TO STA. 354+94.89 - 15.36' RT	11.5	
STA. 355+13.66 - 15.45' RT TO STA. 355+20.46 - 15.26' RT	6.8	
STA. 355+18.08 - 14.62' LT TO STA. 355+30.81 - 14.75' RT	12.7	
STA. 355+54.92 - 14.63' LT TO STA. 355+62.10 - 14.64' LT	7.2	
STA. 356+15.03 - 14.61' LT TO STA. 356+26.25 - 14.66' LT	11.2	
STA. 356+51.14 - 14.65' LT TO STA. 356+87.07 - 31.10' LT	41.9	
STA. 357+23.85 - 30.44' LT TO STA. 357+66.03 - 14.75' LT	47.8	
STA. 357+91.09 - 14.72' LT TO STA. 358+00.89 - 14.73' LT	8.0	
STA. 357+97.42 - 15.01' RT TO STA. 358+03.35 - 15.00' RT	5.9	
STA. 358+28.46 - 15.17' RT TO STA. 358+33.02 - 15.14' RT	4.6	
STA. 358+54.70 - 15.11' RT TO STA. 358+62.04 - 15.03' RT	7.3	
STA. 358+99.10 - 14.78' LT TO STA. 359+06.29 - 14.84' LT	7.2	
STA. 359+31.09 - 14.88' LT TO STA. 359+41.71 - 14.82' LT	10.6	
STA. 359+86.61 - 14.98' RT TO STA. 359+94.37 - 14.96' RT	7.8	
STA. 360+12.57 - 15.03' RT TO STA. 360+22.61 - 15.06' RT	10.0	
STA. 360+79.74 - 14.86' LT TO STA. 360+86.05 - 14.80' LT	6.3	
STA. 361+28.35 - 14.75' LT TO STA. 361+41.37 - 14.86' LT	13.0	
STA. 362+56.71 - 14.93' LT TO STA. 363+16.72 - 14.91' LT	60.0	
STA. 363+27.61 - 15.03' RT TO STA. 363+57.42 - 40.48' RT	48.4	
STA. 363+50.00 - 14.88' LT TO STA. 365+00.00 - 15.64' LT	150.1	
STA. 363+83.38 - 45.82' RT TO STA. 365+00.00 - 15.04' RT	134.8	
SHER NAN DR		
STA. 03+97.69 - 13.21' LT TO STA. 04+56.30 - 13.32' LT		58.6
STA. 03+97.69 - 13.17' RT TO STA. 04+55.85 - 13.10' RT		58.2
TOTAL	770	117

DRIVEWAY PAVEMENT REMOVAL SCHEDULE

LOCATION	OFFSET	DRIVEWAY PAVEMENT REMOVAL (SQ YD)
KEEBLER ROAD		
P.E. @ STA. 349+89.17	LT	30.3
P.E. @ STA. 350+10.45	RT	24.0
P.E. @ STA. 351+52.53	RT	38.8
P.E. @ STA. 352+03.95	LT	23.1
P.E. @ STA. 352+79.24	RT	35.6
F.E. @ STA. 353+28.47	LT	35.2
F.E. @ STA. 353+40.08	RT	30.5
P.E. @ STA. 354+37.55	LT	45.0
P.E. @ STA. 355+03.53	RT	17.8
P.E. @ STA. 355+43.02	LT	38.2
P.E. @ STA. 356+39.01	LT	33.0
P.E. @ STA. 357+79.89	LT	49.3
P.E. @ STA. 358+16.75	RT	33.0
P.E. @ STA. 358+44.64	RT	28.1
P.E. @ STA. 359+13.20	LT	22.3
P.E. @ STA. 360+03.02	RT	35.2
P.E. @ STA. 360+98.85	LT	27.2
P.E. @ STA. 361+15.95	LT	30.3
P.E. @ STA. 362+85.42	LT	90.6
P.E. @ STA. 363+68.46	LT	18.2
P.E. @ STA. 364+09.86	RT	14.7
P.E. @ STA. 364+11.44	LT	35.8
P.E. @ STA. 364+34.35	LT	16.4
SHER NAN DR		
P.E. @ STA 4+12.28	LT	13.6
TOTAL		766

MODEL: D:\info\...
 FILE NAME: P:\Maryville\2023\E230704_Keebler_Road_Phase_3_Lorry_Ln_to_West_Main_Sycamorechrd_Keebler_Phase_3.dgn
 JUNEAU Job No. E230704

EARTHWORK SCHEDULE

LOCATION	EARTH EXCAVATION (CU YD)	EARTH * EXCAVATION ADJUSTED FOR SHRINKAGE (CU YD)	EMBANKMENT (CU YD)	EARTHWORK BALANCE WASTE (+) OR SHORTAGE (-) (CU YD)
KEEBLER ROAD				
STA. 349+20.00 TO STA. 365+00.00	220	165	78	(+)87
TOTAL	220	165	78	(+)87

NOTES: * BASED ON 25% SHRINKAGE

SEEDING SCHEDULE

LOCATION	TEMPORARY EROSION CONTROL SEEDING (LB)	SEEDING CLASS 2 (ACRE)	NITROGEN FERTILIZER NUTRIENT (LB)	PHOSPHORUS FERTILIZER NUTRIENT (LB)	POTASSIUM FERTILIZER NUTRIENT (LB)	MULCH METHOD 1 (ACRE)
KEEBLER ROAD						
STA. 349+20.00 TO STA. 365+00.00	25	0.25	23	23	23	0.50
TOTAL	25	0.25	23	23	23	0.50

COMBINATION CURB AND GUTTER SCHEDULE

LOCATION	COMBINATION CONCRETE CURB AND GUTTER, TYPE B-6.24 (FOOT)	CONCRETE GUTTER (SPECIAL) (FOOT)
KEEBLER ROAD		
STA. 349+66.58 - 14.75' LT TO STA. 349+77.37 - 14.82' LT	10.8	
STA. 349+91.02 - 15.02' RT TO STA. 350+00.61 - 15.02' RT	9.6	
STA. 350+00.75 - 15.07' LT TO STA. 350+08.59 - 14.95' LT	7.8	
STA. 350+21.73 - 15.04' RT TO STA. 350+31.04 - 15.05' RT	9.3	
STA. 351+29.96 - 15.08' RT TO STA. 351+38.66 - 15.08' RT	8.7	
STA. 351+66.28 - 15.06' RT TO STA. 351+74.69 - 15.02' RT	8.4	
STA. 351+81.66 - 14.80' LT TO STA. 351+90.40 - 14.76' LT	8.7	
STA. 352+16.72 - 14.80' LT TO STA. 352+23.66 - 14.82' LT	7.0	
STA. 352+58.95 - 15.22' RT TO STA. 352+68.42 - 15.24' RT	9.5	
STA. 352+90.14 - 15.20' RT TO STA. 352+96.95 - 15.23' RT	6.8	
STA. 353+09.01 - 15.20' LT TO STA. 353+19.54 - 15.23' LT	10.5	
STA. 353+19.91 - 15.35' RT TO STA. 353+54.97 - 15.37' RT	35.1	
STA. 353+37.70 - 14.72' LT TO STA. 353+45.00 - 14.73' LT	7.3	
STA. 354+13.46 - 14.60' LT TO STA. 354+24.44 - 14.71' LT	11.0	
STA. 354+50.81 - 14.69' LT TO STA. 354+57.47 - 14.66' LT	6.6	
STA. 354+83.42 - 15.32' RT TO STA. 354+94.89 - 15.36' RT	11.5	
STA. 355+13.66 - 15.45' RT TO STA. 355+20.46 - 15.26' RT	6.8	
STA. 355+18.08 - 14.63' LT TO STA. 355+30.81 - 14.63' LT	12.7	
STA. 355+54.92 - 14.63' LT TO STA. 355+62.10 - 14.63' LT	7.2	
STA. 356+15.03 - 14.63' LT TO STA. 356+26.25 - 14.63' LT	11.2	
STA. 356+51.14 - 14.62' LT TO STA. 356+87.07 - 31.20' LT	41.8	
STA. 357+24.17 - 30.62' LT TO STA. 357+66.03 - 14.82' LT	47.6	
STA. 357+91.09 - 14.84' LT TO STA. 358+01.89 - 14.73' LT	10.0	
STA. 357+97.42 - 15.01' RT TO STA. 358+03.35 - 15.00' RT	6.0	
STA. 358+28.46 - 15.17' RT TO STA. 358+33.02 - 15.14' RT	4.6	
STA. 358+54.70 - 15.11' RT TO STA. 358+62.04 - 15.03' RT	7.4	
STA. 358+99.10 - 14.78' LT TO STA. 359+06.29 - 14.84' LT	7.2	
STA. 359+31.09 - 14.88' LT TO STA. 359+41.71 - 14.82' LT	10.6	
STA. 359+86.61 - 14.98' RT TO STA. 359+94.37 - 14.96' RT	7.8	
STA. 360+12.57 - 15.03' RT TO STA. 360+22.61 - 15.06' RT	10.0	
STA. 360+79.74 - 14.86' LT TO STA. 360+86.05 - 14.80' LT	6.3	
STA. 361+28.35 - 14.75' LT TO STA. 361+41.37 - 14.86' LT	13.0	
STA. 362+56.71 - 14.93' LT TO STA. 363+16.72 - 14.91' LT	60.0	
STA. 363+27.62 - 15.03' RT TO STA. 363+57.43 - 41.28' RT	48.8	
STA. 363+50.00 - 14.88' LT TO STA. 365+00.00 - 15.03' LT	150.0	
STA. 363+85.67 - 33.60' RT TO STA. 365+00.00 - 15.04' RT	124.3	
SHER NAN DR		
STA. 03+97.69 - 13.17' LT TO STA. 04+55.52 - 13.17' LT		57.8
STA. 03+97.69 - 13.17' RT TO STA. 04+68.28 - 13.17' RT		70.6
TOTAL	762	128

DETECTABLE WARNINGS SCHEDULE

LOCATION	DETECTABLE WARNINGS (SQ FT)
KEEBLER ROAD	
STA. 356+58.28 - 15.21' LT TO STA. 356+77.07 - 21.21' LT	35.9
STA. 357+33.10 - 21.38' LT TO STA. 357+51.25 - 15.43' LT	34.8
STA. 363+39.61 - 15.44' RT TO STA. 363+52.79 - 21.39' RT	26.3
STA. 363+91.57 - 21.62' RT TO STA. 364+04.29 - 17.59' RT	25.6
TOTAL	123

SIDEWALK SCHEDULE

LOCATION	P.C.C. SIDEWALK 4" (SQ FT)
KEEBLER ROAD	
STA. 348+93.18 - 21.51' RT TO STA. 349+95.02 - 21.71' RT	610.5
STA. 349+17.00 - 22.12' LT TO STA. 349+74.60 - 21.48' LT	346.2
STA. 350+03.59 - 15.58' LT TO STA. 351+87.66 - 21.41' LT	1104.3
STA. 350+27.04 - 15.67' RT TO STA. 351+35.96 - 21.71' RT	653.5
STA. 351+70.70 - 15.70' RT TO STA. 352+65.95 - 21.81' RT	571.5
STA. 352+19.66 - 15.42' LT TO STA. 353+16.07 - 21.38' LT	578.3
STA. 352+92.95 - 15.85' RT TO STA. 353+26.91 - 22.02' RT	203.8
STA. 353+41.02 - 15.33' LT TO STA. 354+21.47 - 15.31' LT	482.7
STA. 353+50.97 - 16.00' RT TO STA. 354+92.41 - 22.00' RT	848.6
STA. 354+53.47 - 15.31' LT TO STA. 355+27.08 - 21.21' LT	441.7
STA. 355+16.45 - 16.00' RT TO STA. 358+03.42 - 21.65' RT	1721.8
STA. 355+58.09 - 15.21' LT TO STA. 356+24.05 - 21.21' LT	395.7
STA. 356+54.05 - 15.71' LT TO STA. 356+77.76 - 21.71' LT	113.8
STA. 357+32.44 - 15.87' LT TO STA. 357+63.46 - 15.41' LT	158.7
STA. 357+94.09 - 15.39' LT TO STA. 359+04.11 - 21.47' LT	660.1
STA. 358+28.45 - 15.80' RT TO STA. 358+33.03 - 21.79' RT	27.5
STA. 358+57.04 - 15.76' RT TO STA. 359+90.61 - 21.66' RT	801.4
STA. 359+35.71 - 15.44' LT TO STA. 360+83.74 - 21.53' LT	888.2
STA. 360+15.61 - 15.69' RT TO STA. 363+53.21 - 21.87' RT	2150.5
STA. 361+31.37 - 15.46' LT TO STA. 362+60.71 - 21.50' LT	776.0
STA. 363+09.71 - 15.47' LT TO STA. 363+55.89 - 21.59' LT	277.0
STA. 363+79.90 - 15.64' LT TO STA. 363+97.21 - 21.58' LT	103.8
STA. 363+91.18 - 22.12' RT TO STA. 364+03.83 - 22.12' RT	23.5
STA. 364+22.34 - 15.45' RT TO STA. 365+00.00 - 21.56' RT	468.7
STA. 364+47.28 - 15.56' LT TO STA. 365+00.00 - 21.64' LT	316.6
TOTAL	14724

MODEL: D:\cfs\it...
 FILE NAME: P:\Maryville\2023\E230704_Keebler_Road_Phase_3_Lorry_Ln_to_West_Main_Skcombschick_Keebler_Phase_3.dgn
 JUNEAU Job No. E230704

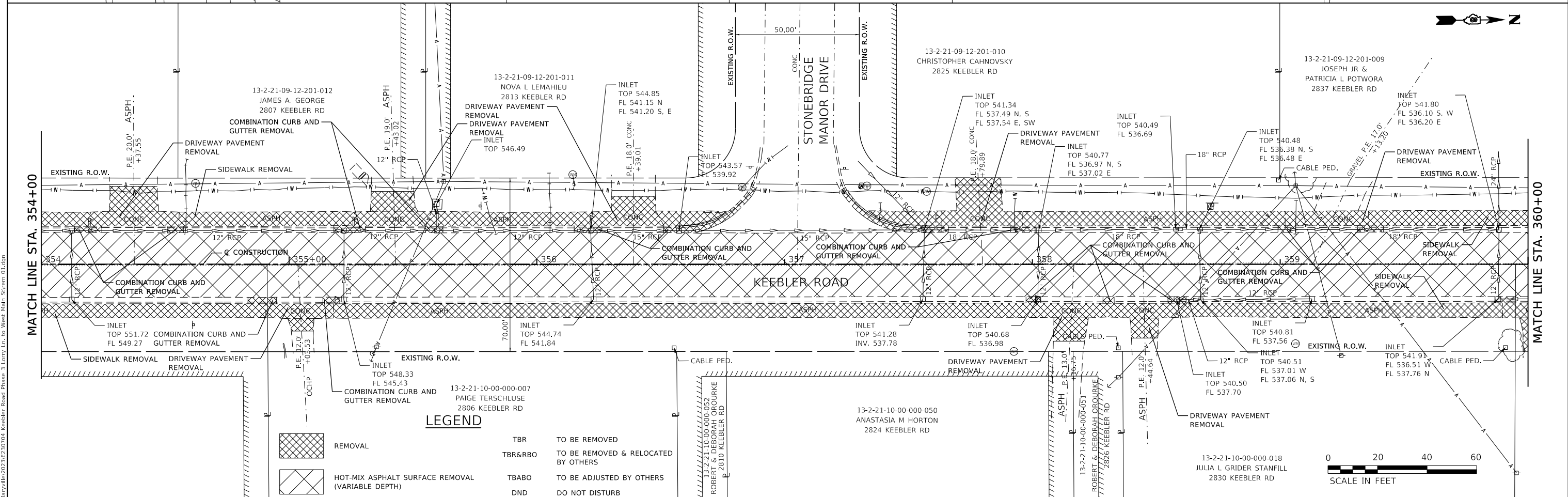
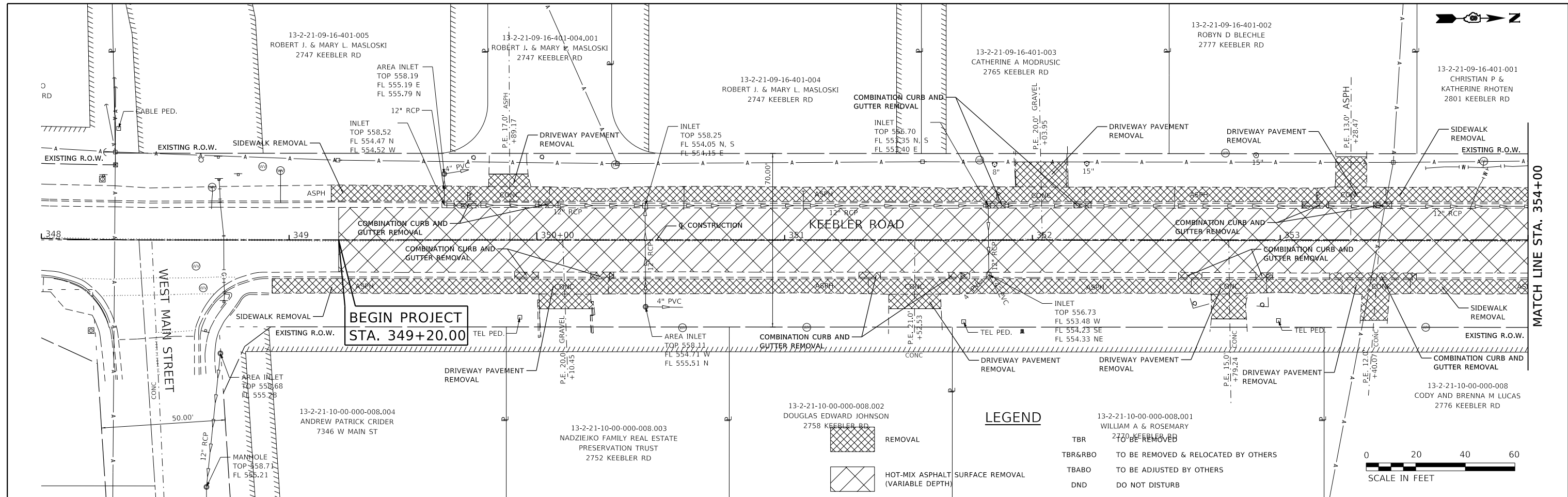
USER NAME = ramesh	DESIGNED - BFK	REVISED -
DRAWN - SD	REVISIONS -	
PLOT SCALE = 100.0000' / in.	CHECKED - BFK	REVISED -
PLOT DATE = 10/31/2023	DATE - 10/30/23	REVISED -

KEEBLER ROAD RESURFACING PHASE 3 MARYVILLE, ILLINOIS

QUANTITY SCHEDULES

SCALE: NTS SHEET 2 OF 3 SHEETS STA. TO STA.

F.A.U. RTE.	SECTION	COUNTY	TOTAL SHEETS	SHEET NO.
9135	20-00018-02-R5	MADISON	40	9
CONTRACT NO. 97826				
ILLINOIS		FED. AID PROJECT		



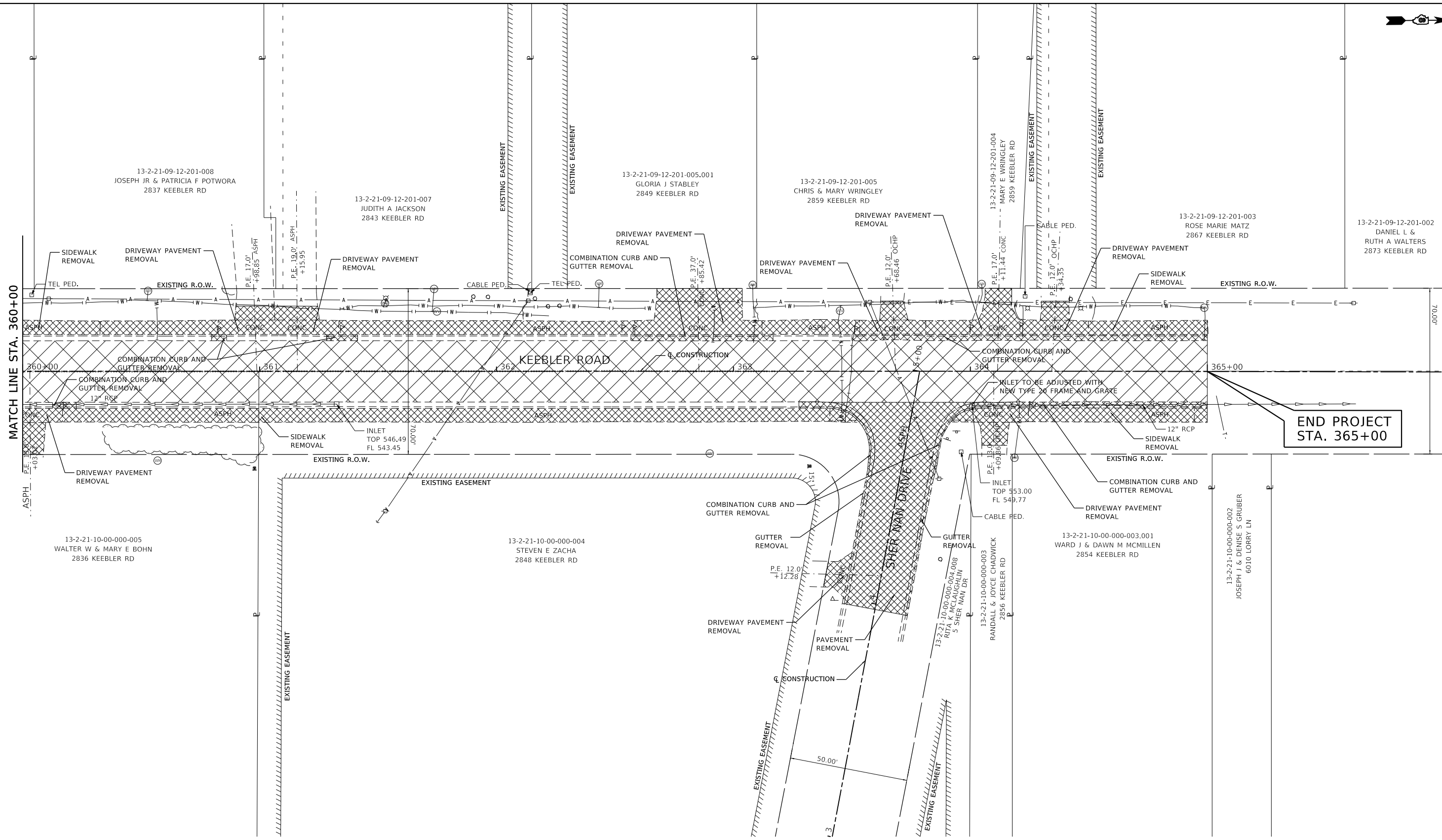
MODEL: D:\dwg\11...
 FILE NAME: P:\Maryville\2023\E230704_Keebler_Road_Phase_3_Lorry_Ln_to_West_Main_Street_01.dgn
 JUNEAU Job No. E230704

USER NAME = ramesh	DESIGNED - BFK	REVISED -
DRAWN - SD	CHECKED - BFK	REVISED -
PLOT SCALE = 40.0000' / in.	DATE - 10/30/23	REVISED -
PLOT DATE = 10/31/2023		



**KEEBLER ROAD RESURFACING
 PHASE 3
 MARYVILLE, ILLINOIS**

REMOVAL PLAN		
SCALE: 1"=20'	SHEET 1 OF 2 SHEETS	STA. 349+20.00 TO STA. 360+00.00

F.A.U. RTE.	SECTION	COUNTY	TOTAL SHEETS	SHEET NO.
9135	20-00018-02-RS	MADISON	40	11
CONTRACT NO. 97826				
ILLINOIS FED. AID PROJECT				



LEGEND

- | | | | |
|---|--|---------|-------------------------------------|
|  | REMOVAL | TBR | TO BE REMOVED |
|  | HOT-MIX ASPHALT SURFACE REMOVAL (VARIABLE DEPTH) | TBR&RBO | TO BE REMOVED & RELOCATED BY OTHERS |
| | | TBABO | TO BE ADJUSTED BY OTHERS |
| | | DND | DO NOT DISTURB |



MODEL: D:\draft\13-21-10-00-000-002\Keebler_Road_Phase_3_Lorry_Ln_to_West_Main_Street_02.dgn
 FILE NAME: P:\Maryville\13-21-10-00-000-002\Keebler_Road_Phase_3_Lorry_Ln_to_West_Main_Street_02.dgn

USER NAME = ramesh	DESIGNED - BFK	REVISED -
PLOT SCALE = 40.0000' / in.	DRAWN - SD	REVISED -
PLOT DATE = 10/31/2023	CHECKED - BFK	REVISED -
	DATE - 10/30/23	REVISED -

**KEEBLER ROAD RESURFACING
 PHASE 3
 MARYVILLE, ILLINOIS**

REMOVAL PLAN

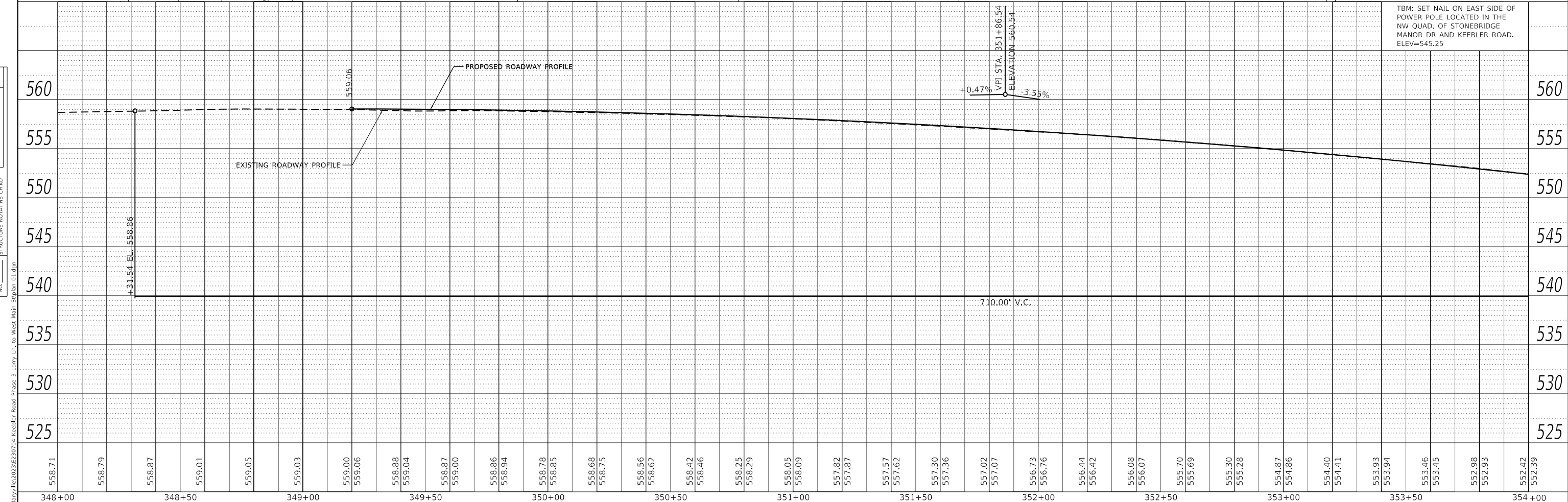
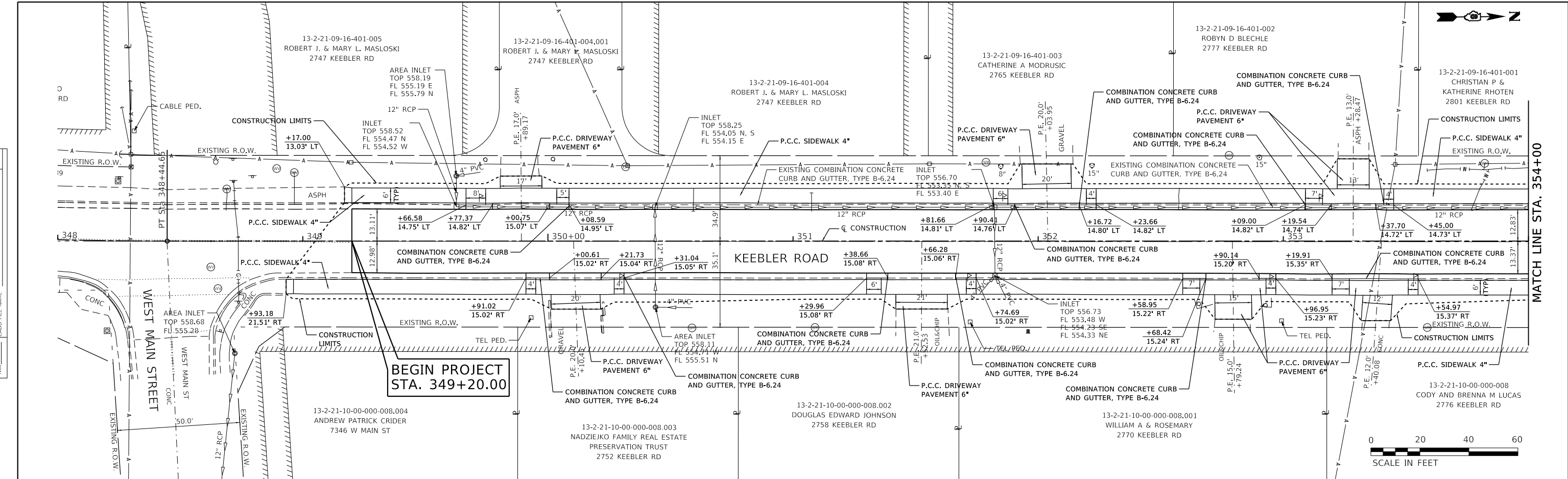
SCALE: 1"=20' SHEET 2 OF 2 SHEETS STA. 360+00.00 TO STA. 365+00.00

F.A.U. RTE.	SECTION	COUNTY	TOTAL SHEETS	SHEET NO.
9135	20-00018-02-RS	MADISON	40	12
CONTRACT NO. 97826				
ILLINOIS FED. AID PROJECT				

JUNEAU Job No. E230704

PLAN	SURVEYED	DATE
	PLOTTED	
	ALIGNED	
	CHECKED	
	NO. _____	
	FILE NAME _____	

PROFILE	SURVEYED	DATE
	PLOTTED	
	GRADES	
	CHECKED	
	STRUCTURE	
	NOTATIONS	
	NO. _____	
	FILE NAME _____	



JUNEAU Job No. E230704

USER NAME = ramesh	DESIGNED - BFK	REVISED -
	DRAWN - SD	REVISED -
PLOT SCALE = 40.0000' / in.	CHECKED - BFK	REVISED -
PLOT DATE = 10/31/2023	DATE - 10/30/23	REVISED -

**KEEBLER ROAD RESURFACING
PHASE 3
MARYVILLE, ILLINOIS**

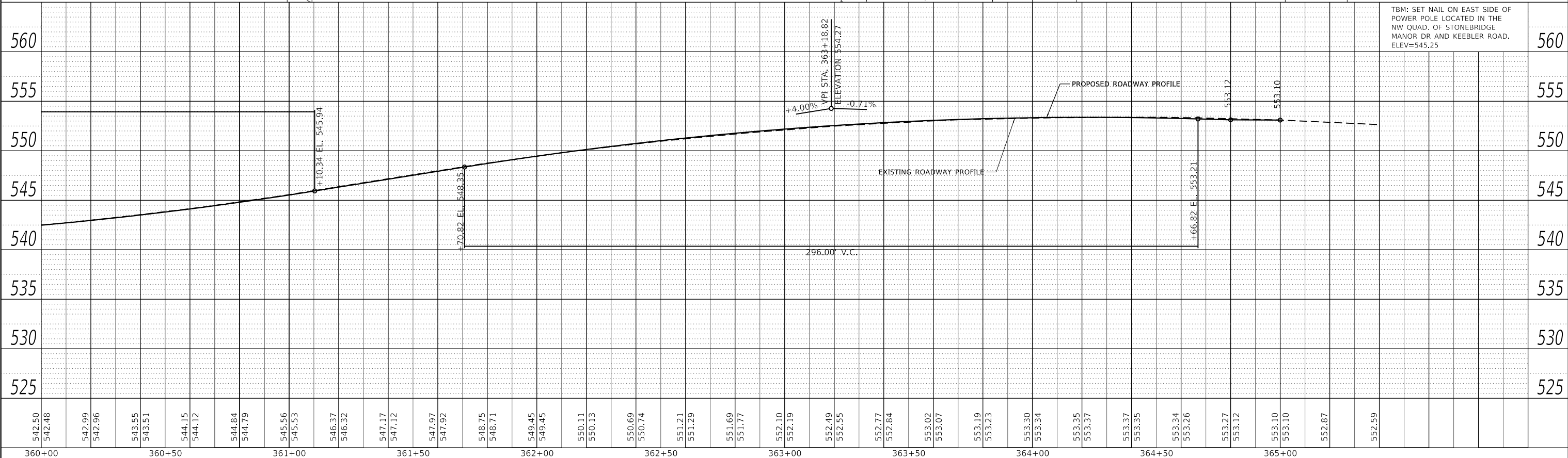
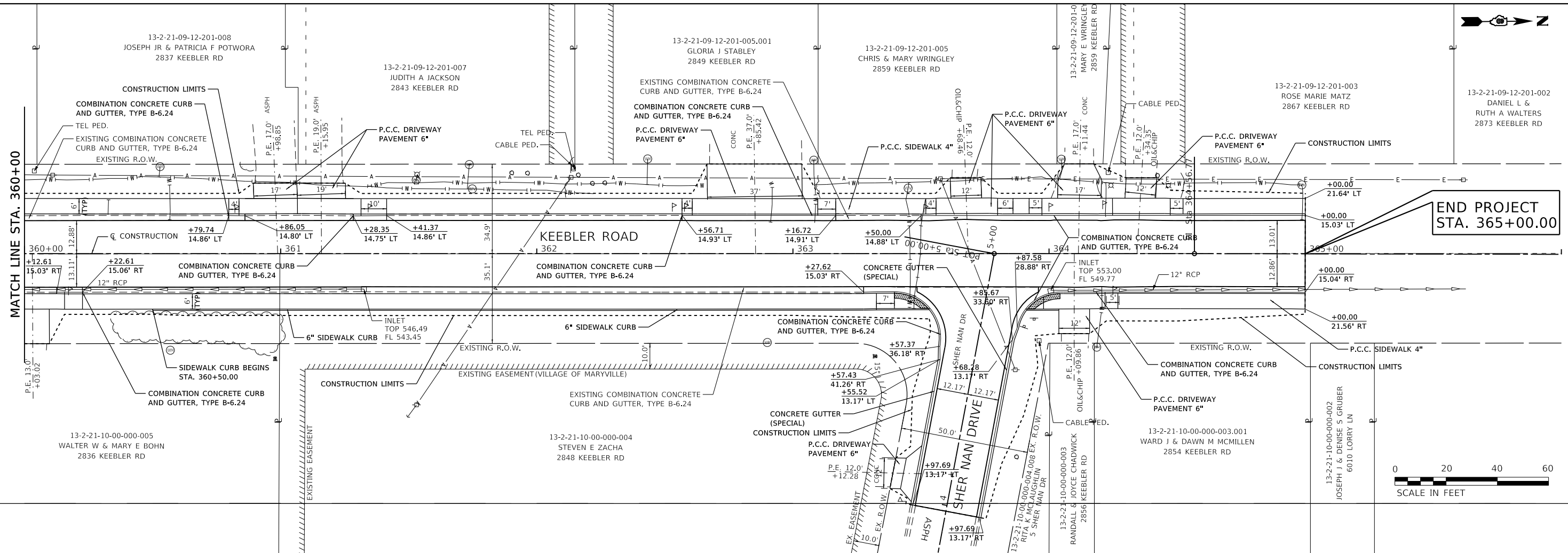
PLAN AND PROFILE			
SCALE: 1"=20'	SHEET 1 OF 3 SHEETS	STA. 349+20.00 TO STA. 354+00.00	

F.A.U. RTE. 9135	SECTION 20-00018-02-RS	COUNTY MADISON	TOTAL SHEETS 40	SHEET NO. 13
CONTRACT NO. 97826				ILLINOIS FED. AID PROJECT

PLAN	SURVEYED	DATE
	PLOTTED	
	ALIGNED	
	CHECKED	
	FILE NAME	
	NO.	

PROFILE	SURVEYED	DATE
	PLOTTED	
	GRADES	
	CHECKED	
	STRUCTURE	
	NOTATIONS	
	CPWD	
	NO.	

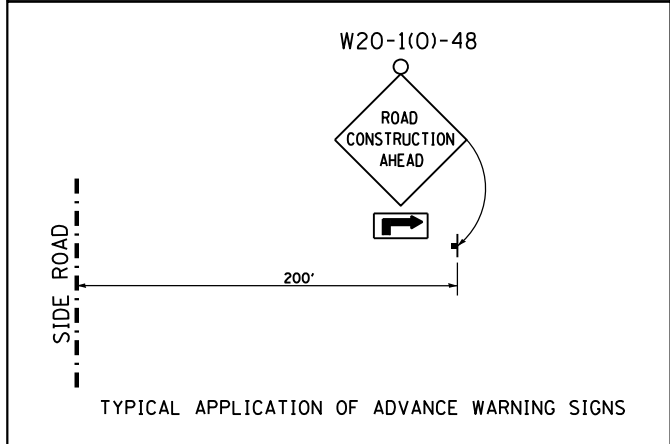
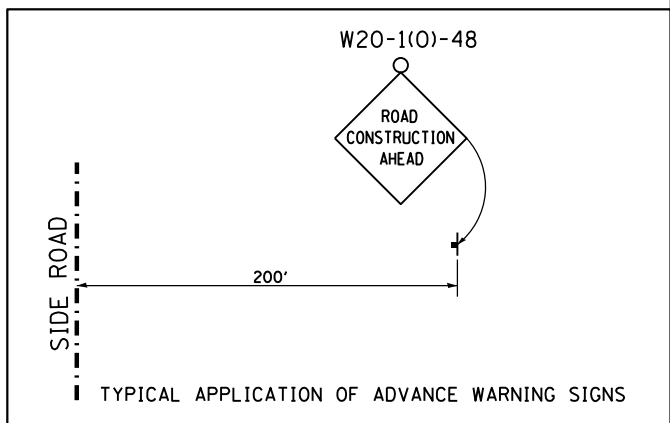
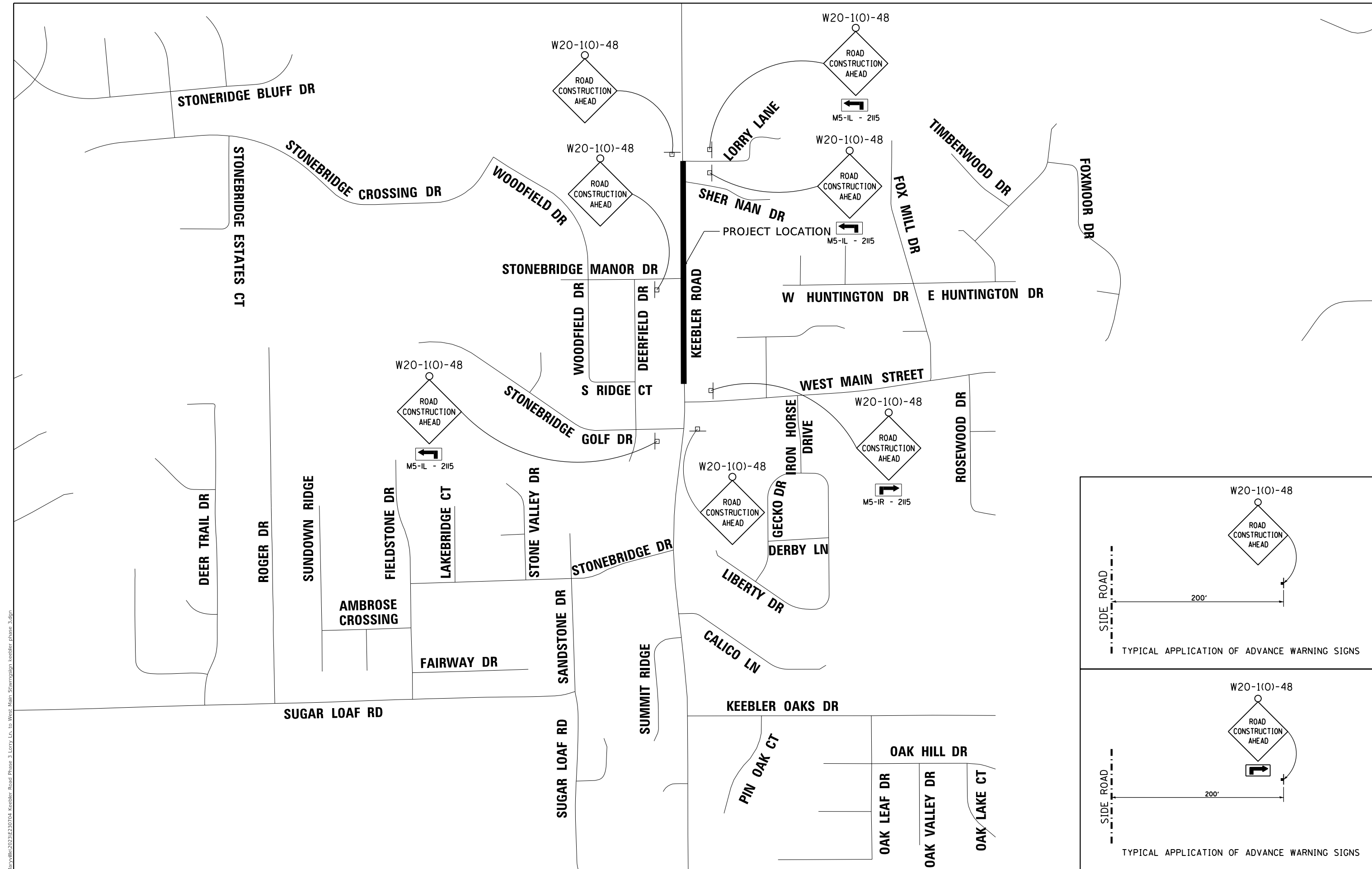
MODEL Default
FILE NAME: P:\Maryville\2023\23E230704_Keekler Road Phase 3 Lorry Ln. to West Main Station 03.dgn



TBM: SET NAIL ON EAST SIDE OF POWER POLE LOCATED IN THE NW QUAD. OF STONEBRIDGE MANOR DR AND KEEBLER ROAD. ELEV=545.25

USER NAME = ramesh		DESIGNED - BFK	REVISED -	KEEBLER ROAD RESURFACING PHASE 3 MARYVILLE, ILLINOIS	PLAN AND PROFILE		F.A.U. R.T.E. 9135	SECTION 20-00018-02-RS	COUNTY MADISON	TOTAL SHEETS 40	SHEET NO. 15	
PLOT SCALE = 40.0000' / in.		CHECKED - BFK	REVISED -		SCALE: 1"=20'	SHEET 3 OF 3 SHEETS	STA. 360+00.00 TO STA. 365+00.00	CONTRACT NO. 97826		ILLINOIS FED. AID PROJECT		
PLOT DATE = 10/31/2023		DATE - 10/30/23	REVISED -									
JUNEAU Job No. E230704												

MODEL: D:\p\h\k...
 FILE NAME: P:\Maryville\2023\E230704_Keebler_Road_Phase_3_Lorry_Ln_to_West_Main_St\Warning_Signs\Keebler_Phase_3.dgn
 JUNEAU Job No. E230704



USER NAME = ramesh	DESIGNED - BFK	REVISED -
DRAWN - SD	REVISED -	
PLOT SCALE = 600.0000' / in.	CHECKED - BFK	REVISED -
PLOT DATE = 10/31/2023	DATE - 10/30/23	REVISED -

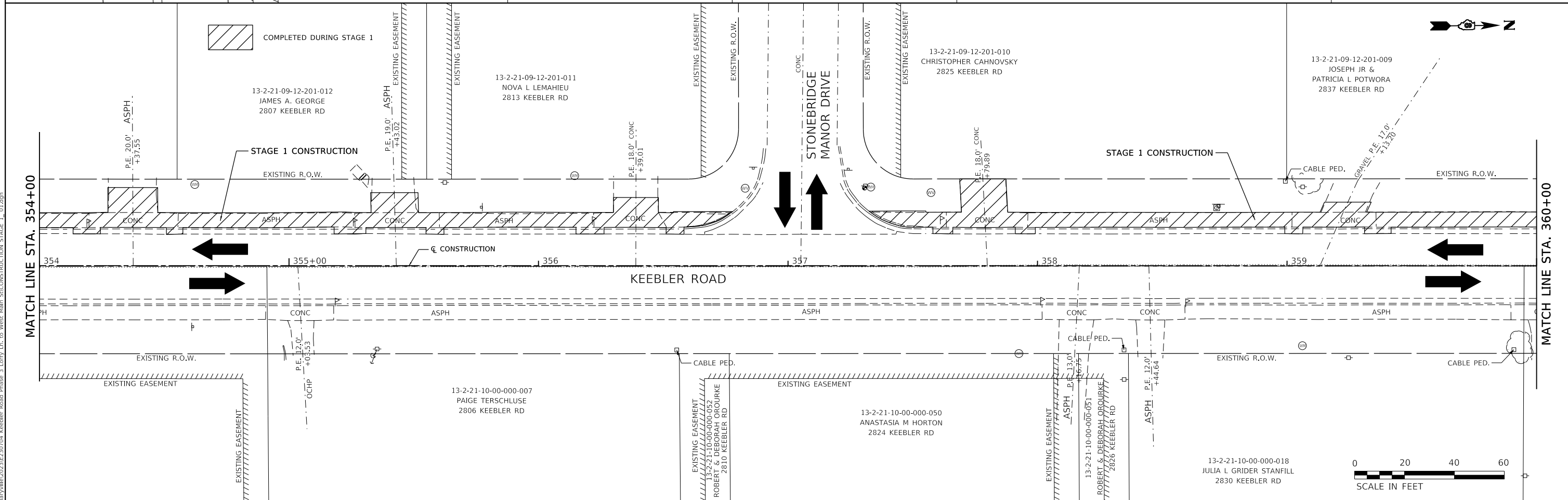
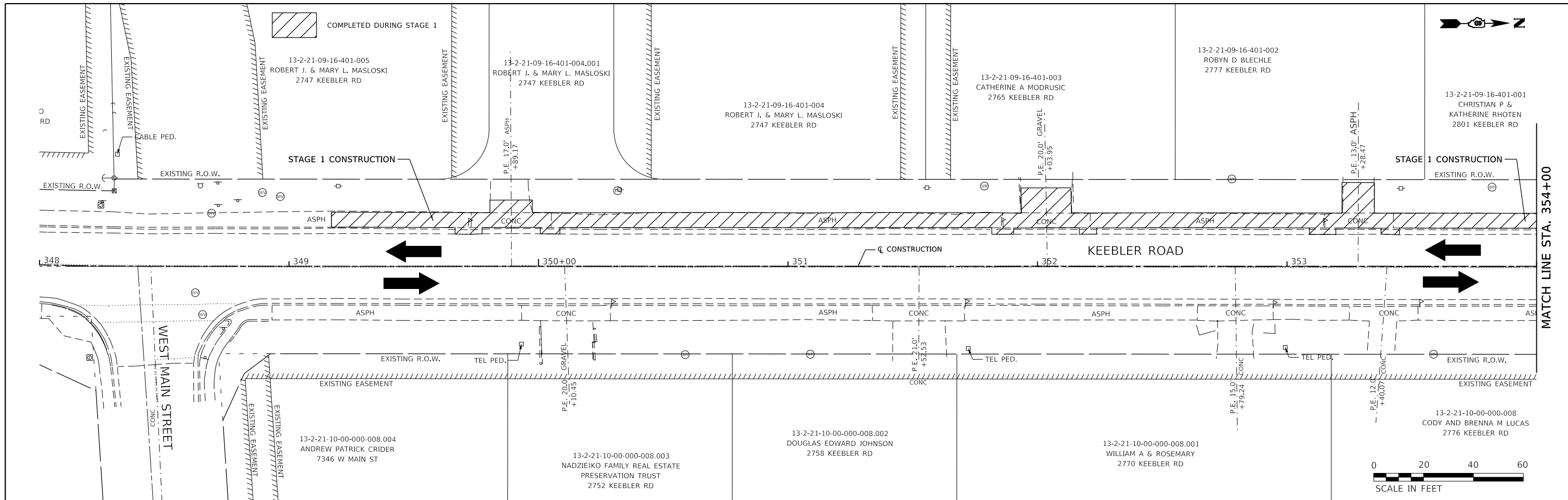
**KEEBLER ROAD RESURFACING
 PHASE 3
 MARYVILLE, ILLINOIS**

ADVANCED WARNING SIGNS

SCALE: NTS SHEET 1 OF 1 SHEETS STA. TO STA.

F.A.U. RTE.	SECTION	COUNTY	TOTAL SHEETS	SHEET NO.
9135	20-00018-02-R5	MADISON	40	16
CONTRACT NO. 97826				
ILLINOIS FED. AID PROJECT				

MODEL: D:\cadd\13-21-21-10-00-000-052\13-21-21-10-00-000-052.dwg
 FILE NAME: P:\Maryville\2023\E230704_Keebler_Road_Phase_3_Lorry_Lin_to_West_Main_SVC\CONSTRUCTION_STAGE_1_01.dgn



JUNEAU Job No. E230704

USER NAME = ramesh	DESIGNED - BFK	REVISED -
DRAWN - SD	REVISED -	
PLOT SCALE = 40.0000' / in.	CHECKED - BFK	REVISED -
PLOT DATE = 10/31/2023	DATE - 10/30/23	REVISED -

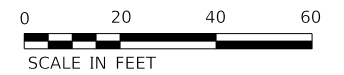
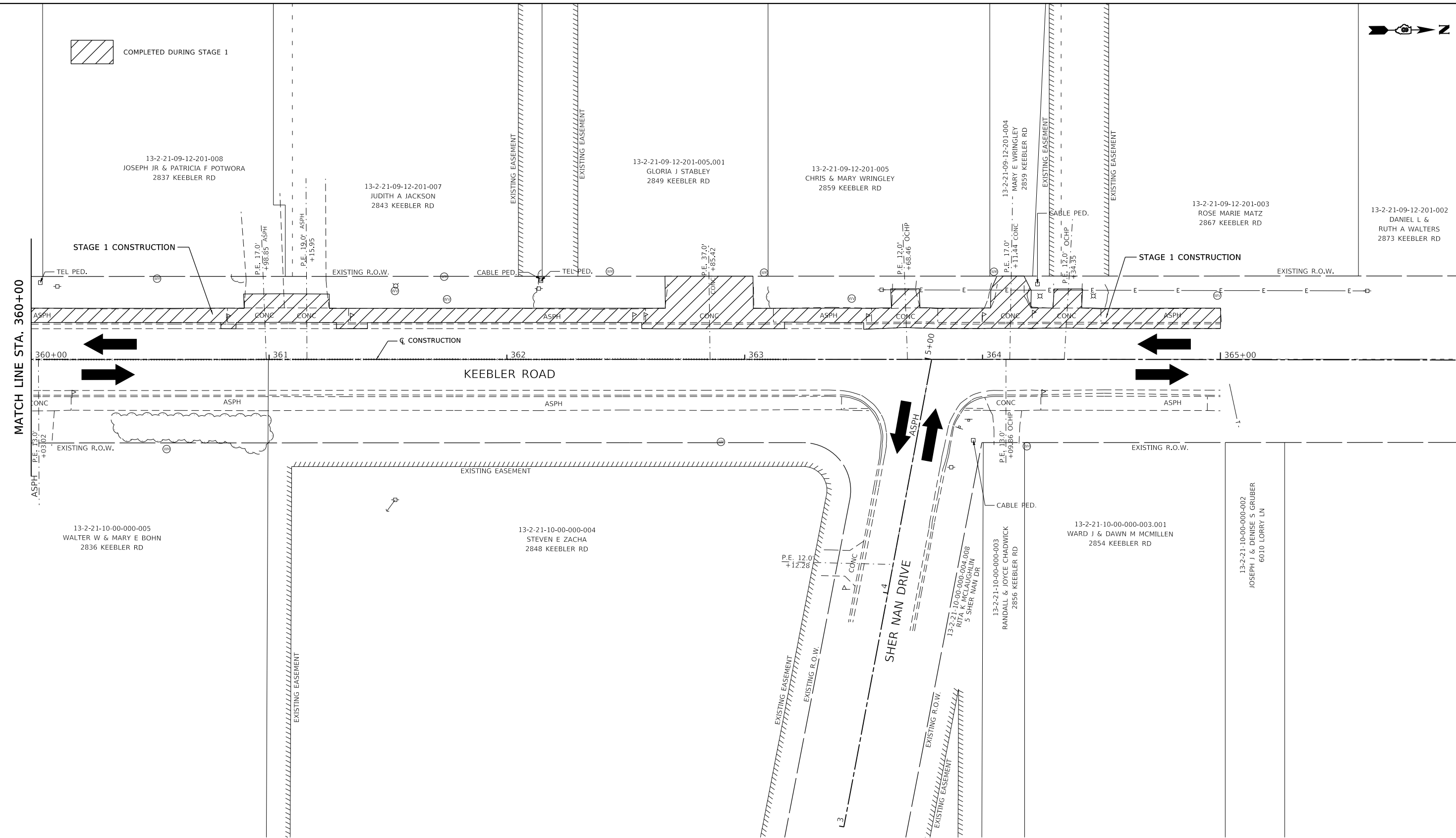
**KEEBLER ROAD RESURFACING
 PHASE 3
 MARYVILLE, ILLINOIS**

STAGE 1 CONSTRUCTION		
SCALE: 1"=20'	SHEET 1 OF 2 SHEETS	STA. 349+20.00 TO STA. 360+00.00

F.A.U. RTE.	SECTION	COUNTY	TOTAL SHEETS	SHEET NO.
9135	20-00018-02-RS	MADISON	40	17
CONTRACT NO. 97826			ILLINOIS FED. AID PROJECT	



 COMPLETED DURING STAGE 1



MODEL: D:\p\h\11\10-00-000-003\10-00-000-003.dwg
 FILE NAME: P:\Maryville\2023\E230704_Keebler_Road_Phase_3_Lorry_Ln_to_West_Main_S\CONSTRUCTION_STAGE_1_02.dgn
 JUNEAU Job No. E230704

USER NAME = ramesh	DESIGNED - BFK	REVISED -
DRAWN - SD	REVISIONS -	
PLOT SCALE = 40.0000' / in.	CHECKED - BFK	REVISED -
PLOT DATE = 10/31/2023	DATE - 10/30/23	REVISED -

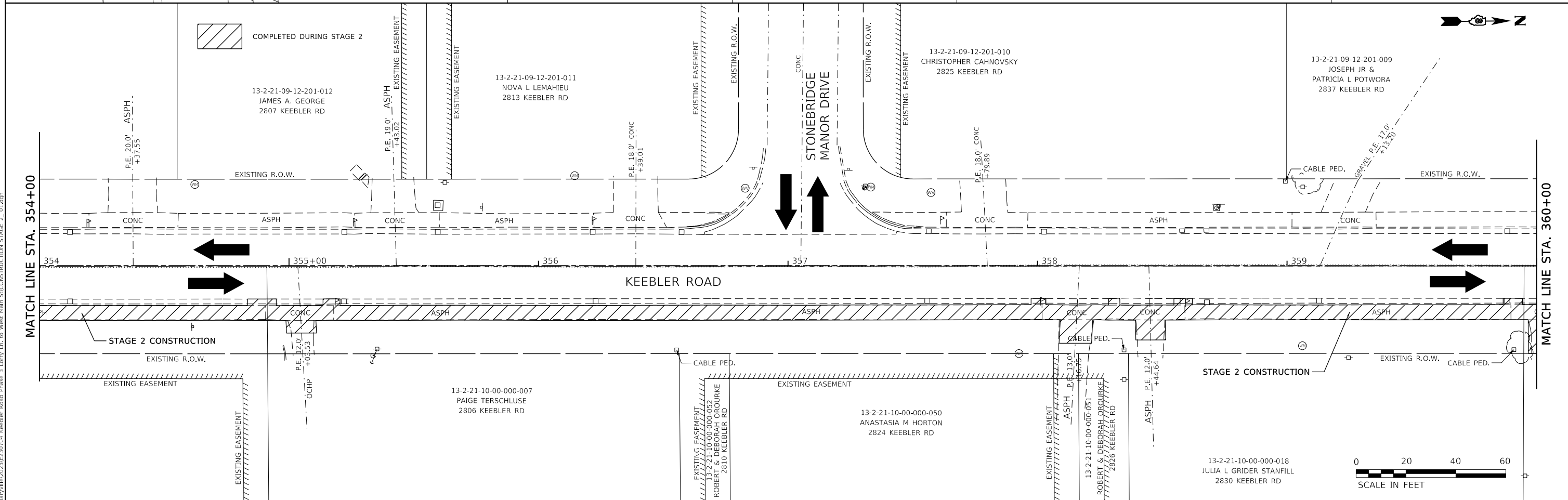
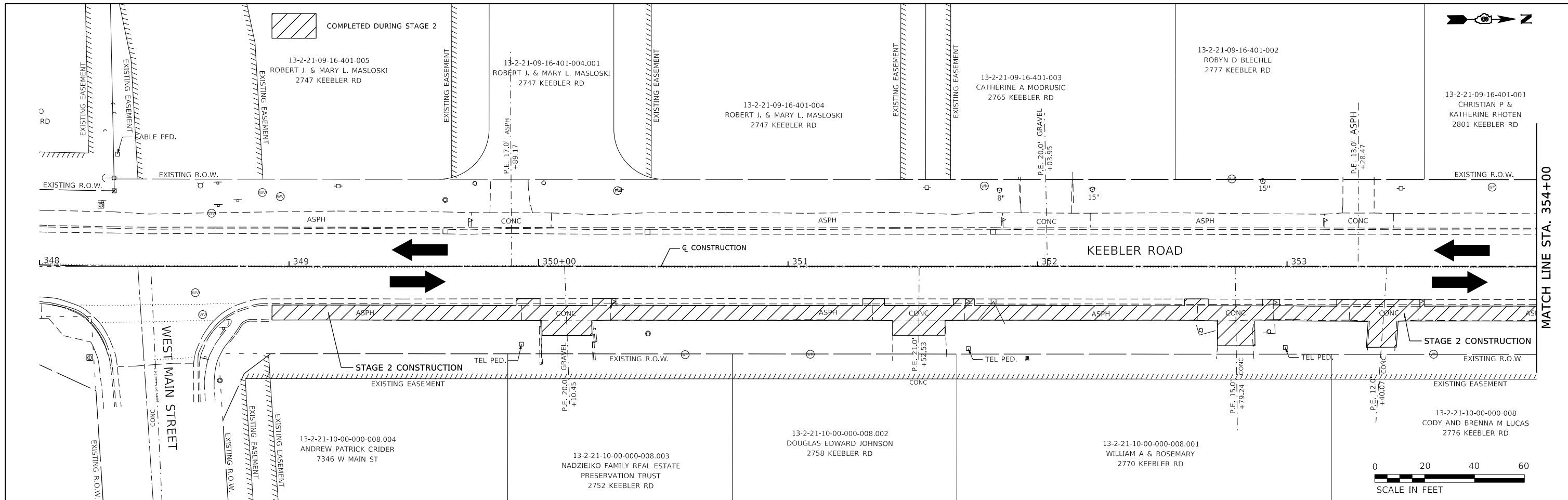
**KEEBLER ROAD RESURFACING
 PHASE 3
 MARYVILLE, ILLINOIS**

STAGE 1 CONSTRUCTION

SCALE: 1"=20' SHEET 2 OF 2 SHEETS STA. 360+00.00 TO STA. 365+00.00

F.A.U. RTE. 9135	SECTION 20-00018-02-RS	COUNTY MADISON	TOTAL SHEETS 40	SHEET NO. 18
CONTRACT NO. 97826			ILLINOIS FED. AID PROJECT	

MODEL: D:\a\j\11\13-21-10-00-000-052.dwg
 FILE NAME: P:\Maryville\2023\E230704_Keebler_Road_Phase_3_Lorry_Lin_to_West_Main_SVC\CONSTRUCTION_STAGE_2_01.dwg



JUNEAU Job No. E230704

USER NAME = ramesh	DESIGNED - BFK	REVISED -
DRAWN - SD	REVISED -	
PLOT SCALE = 40.0000' / in.	CHECKED - BFK	REVISED -
PLOT DATE = 10/31/2023	DATE - 10/30/23	REVISED -

**KEEBLER ROAD RESURFACING
 PHASE 3
 MARYVILLE, ILLINOIS**

STAGE 2 CONSTRUCTION

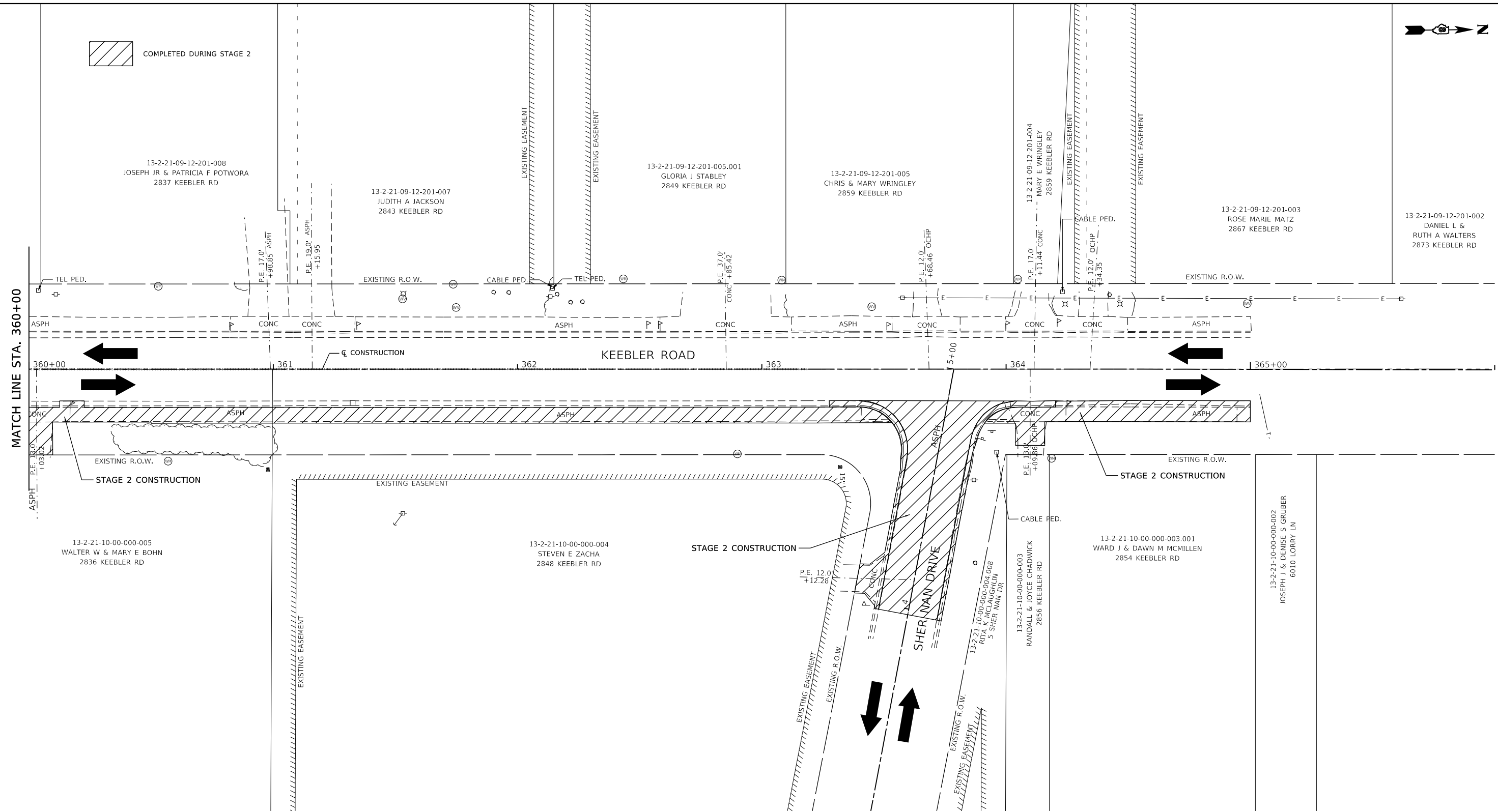
SCALE: 1"=20' SHEET 1 OF 2 SHEETS STA. 349+20.00 TO STA. 360+00.00

F.A.U. RTE.	SECTION	COUNTY	TOTAL SHEETS	SHEET NO.
9135	20-00018-02-RS	MADISON	40	19
CONTRACT NO. 97826			ILLINOIS FED. AID PROJECT	



COMPLETED DURING STAGE 2

MATCH LINE STA. 360+00



MODEL: D:\p\j\11\10-00-000-003\10-00-000-003\CONSTRUCTION_STAGE_2_02.dgn
 FILE NAME: P:\Maryville\10-00-000-003\10-00-000-003\CONSTRUCTION_STAGE_2_02.dgn
 JUNEAU Job No. E230704

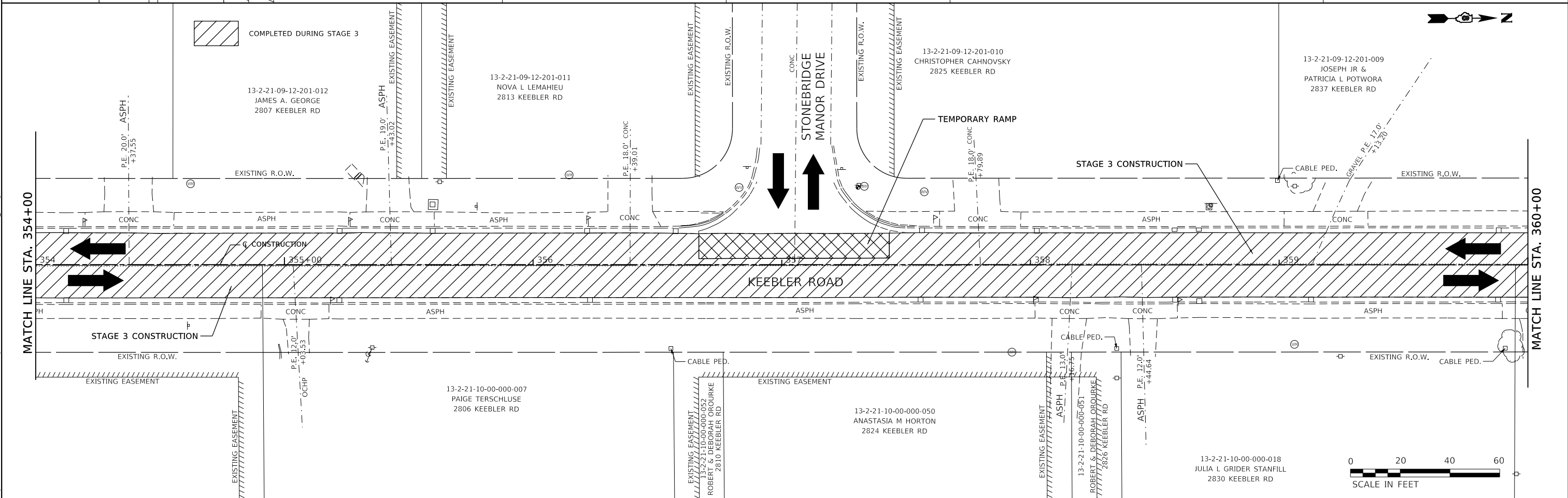
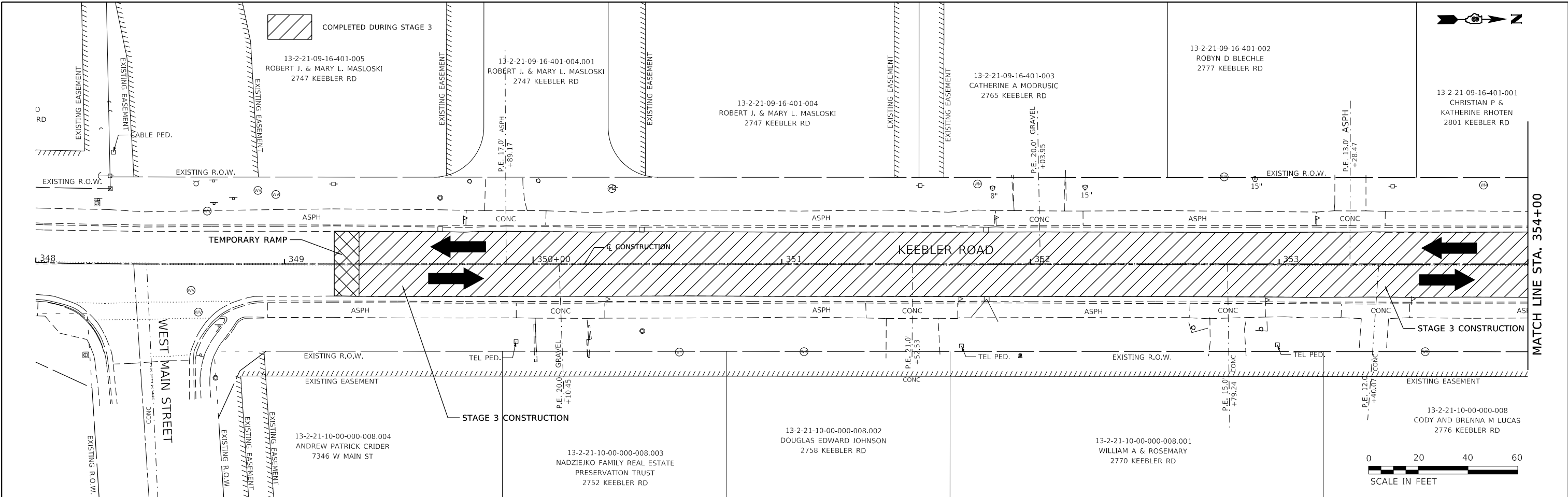
USER NAME = ramesh	DESIGNED - BFK	REVISED -
	DRAWN - SD	REVISED -
PLOT SCALE = 40.0000' / in.	CHECKED - BFK	REVISED -
PLOT DATE = 10/31/2023	DATE - 10/30/23	REVISED -

**KEEBLER ROAD RESURFACING
 PHASE 3
 MARYVILLE, ILLINOIS**

STAGE 2 CONSTRUCTION

SCALE: 1"=20' SHEET 2 OF 2 SHEETS STA. 360+00.00 TO STA. 365+00.00

F.A.U. RTE.	SECTION	COUNTY	TOTAL SHEETS	SHEET NO.
9135	20-00018-02-RS	MADISON	40	20
CONTRACT NO. 97826				
ILLINOIS FED. AID PROJECT				



MODEL: D:\dwg\11
 FILE NAME: P:\Maryville\2023\E230704_Keekler_Road_Phase_3_Lorry_Ln_to_West_Main_SVC\CONSTRUCTION_STAGE_3_01.dwg
 JUNEAU Job No. E230704

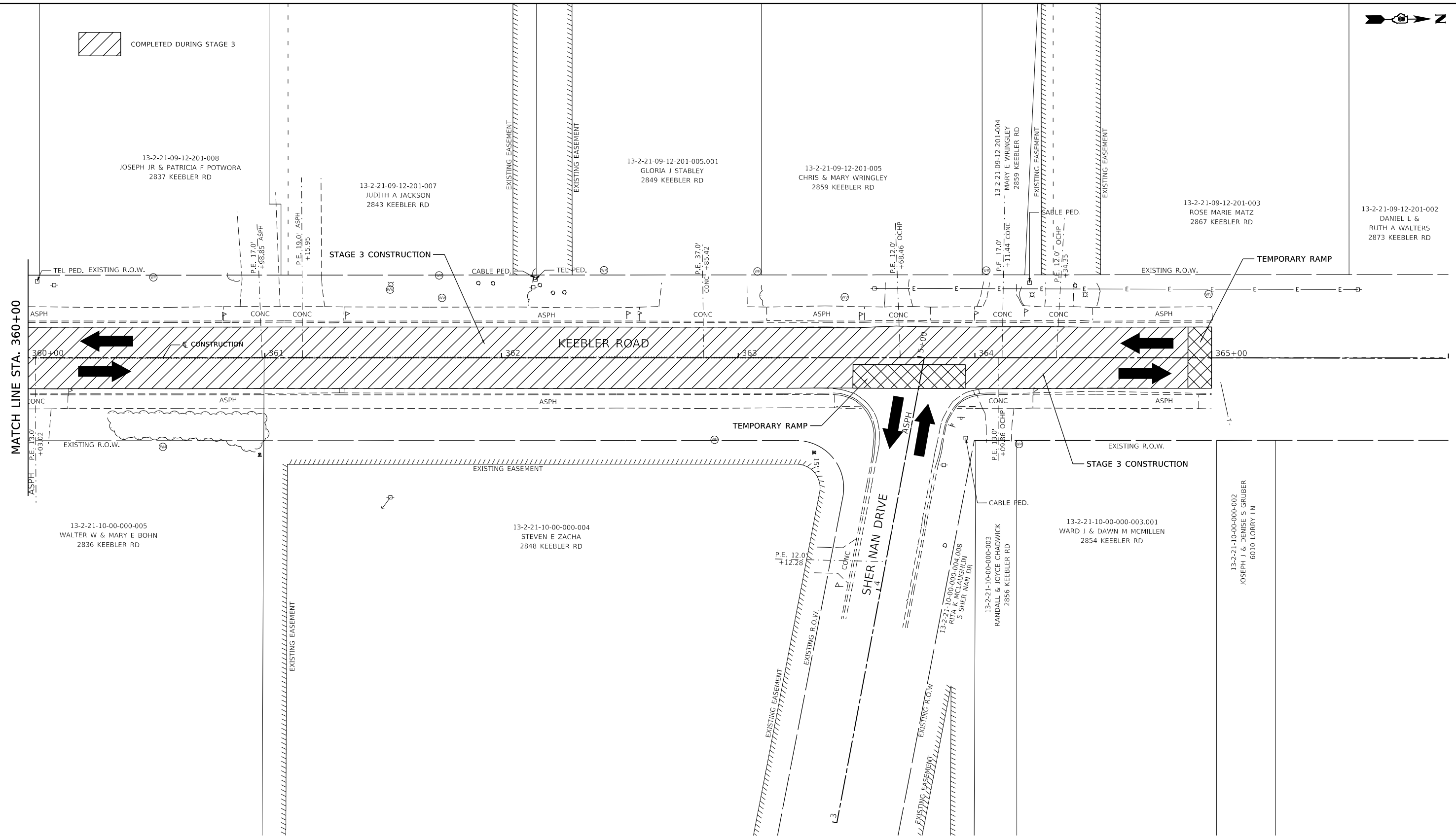
USER NAME = ramesh	DESIGNED - BFK	REVISED -
DRAWN - SD	REVISED -	
PLOT SCALE = 40.0000' / in.	CHECKED - BFK	REVISED -
PLOT DATE = 10/31/2023	DATE - 10/30/23	REVISED -

**KEEBLER ROAD RESURFACING
 PHASE 3
 MARYVILLE, ILLINOIS**

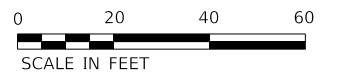
STAGE 3 CONSTRUCTION

SCALE: 1"=20' SHEET 1 OF 2 SHEETS STA. 349+20.00 TO STA. 360+00.00

F.A.U. RTE. 9135	SECTION 20-00018-02-RS	COUNTY MADISON	TOTAL SHEETS 40	SHEET NO. 21
ILLINOIS FED. AID PROJECT			CONTRACT NO. 97826	



MODEL: D:\p\file\m\m\maryville\2023\E230704_Keebler_Road_Phase_3_Lorry_Ln_to_West_Main_SVC\CONSTRUCTION_STAGE_3_02.dgn
 FILE NAME: P:\Maryville\2023\E230704_Keebler_Road_Phase_3_Lorry_Ln_to_West_Main_SVC\CONSTRUCTION_STAGE_3_02.dgn
 JUNEAU Job No. E230704



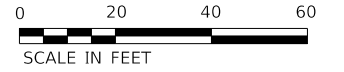
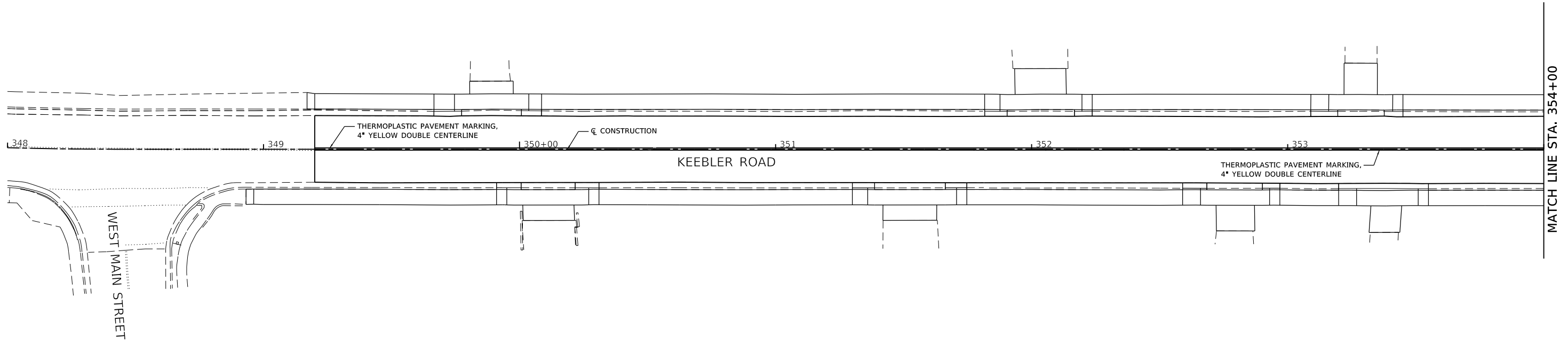
USER NAME = ramesh	DESIGNED - BFK	REVISED -
DRAWN - SD	REVISED -	
PLOT SCALE = 40.0000' / in.	CHECKED - BFK	REVISED -
PLOT DATE = 10/31/2023	DATE - 10/30/23	REVISED -

**KEEBLER ROAD RESURFACING
 PHASE 3
 MARYVILLE, ILLINOIS**

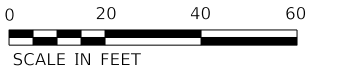
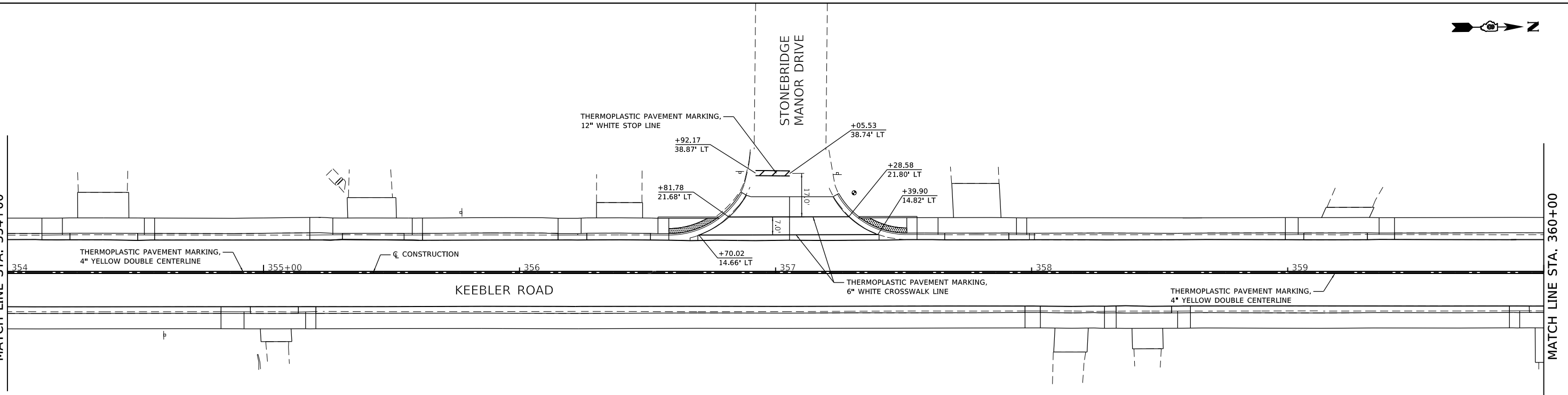
STAGE 3 CONSTRUCTION

SCALE: 1"=20' SHEET 2 OF 2 SHEETS STA. 360+00.00 TO STA. 365+00.00

F.A.U. RTE.	SECTION	COUNTY	TOTAL SHEETS	SHEET NO.
9135	20-00018-02-R5	MADISON	40	22
CONTRACT NO. 97826				
ILLINOIS		FED. AID PROJECT		



MATCH LINE STA. 354+00



MATCH LINE STA. 360+00

MODEL: Default
FILE NAME: P:\Maryville\2023\E230704_Keebler_Road_Phase_3_Lorry_Ln_to_West_Main_Slipmark_01.dgn
JUNEAU Job No. E230704

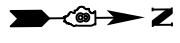
USER NAME = ramesh	DESIGNED - BFK	REVISED -
DRAWN - SD	REVISIONS -	
PLOT SCALE = 40.0000' / in.	CHECKED - BFK	REVISED -
PLOT DATE = 10/31/2023	DATE - 10/30/23	REVISED -

**KEEBLER ROAD RESURFACING
PHASE 3
MARYVILLE, ILLINOIS**

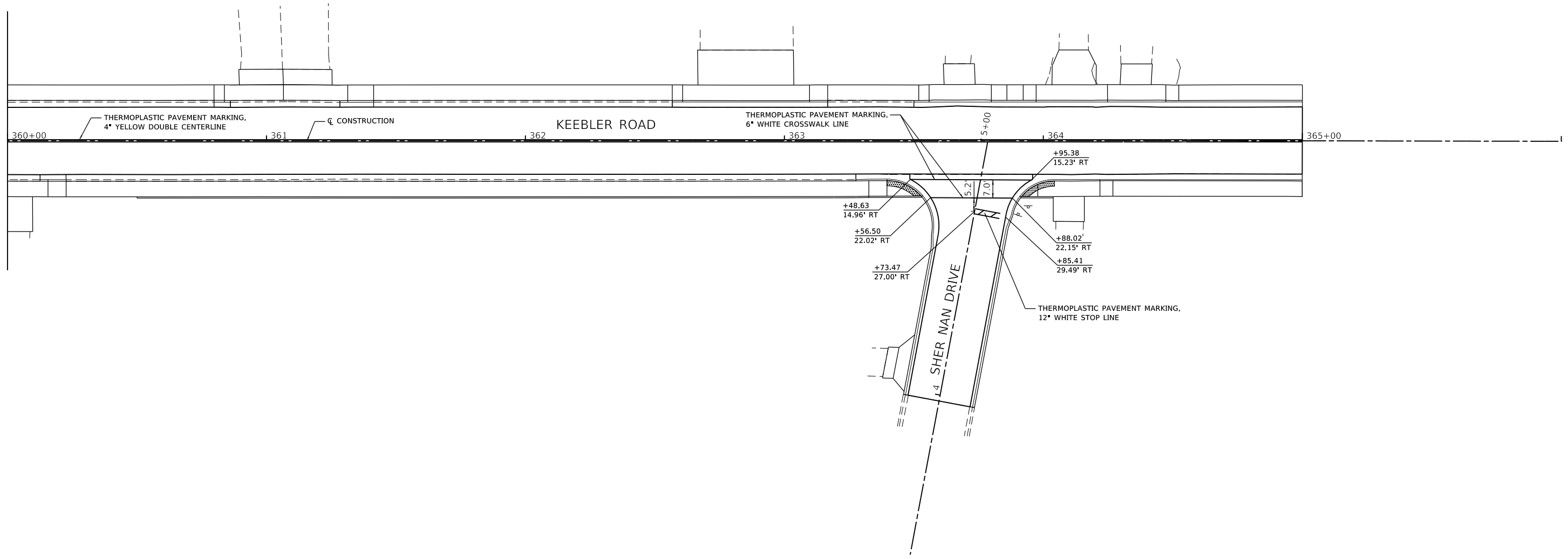
PAVEMENT MARKINGS

SCALE: 1"=20' SHEET 1 OF 2 SHEETS STA. 349+20.00 TO STA. 360+00.00

F.A.U. RTE.	SECTION	COUNTY	TOTAL SHEETS	SHEET NO.
9135	20-00018-02-RS	MADISON	40	23
CONTRACT NO. 97826			ILLINOIS FED. AID PROJECT	



MATCH LINE STA. 360+00



MODEL: D:\p\j\11\Maryville\2023\E230704_Keebler_Road_Phase_3_Lorry_Ln_to_West_Main_Stopmark_02.dgn
 FILE NAME: P:\Maryville\2023\E230704_Keebler_Road_Phase_3_Lorry_Ln_to_West_Main_Stopmark_02.dgn

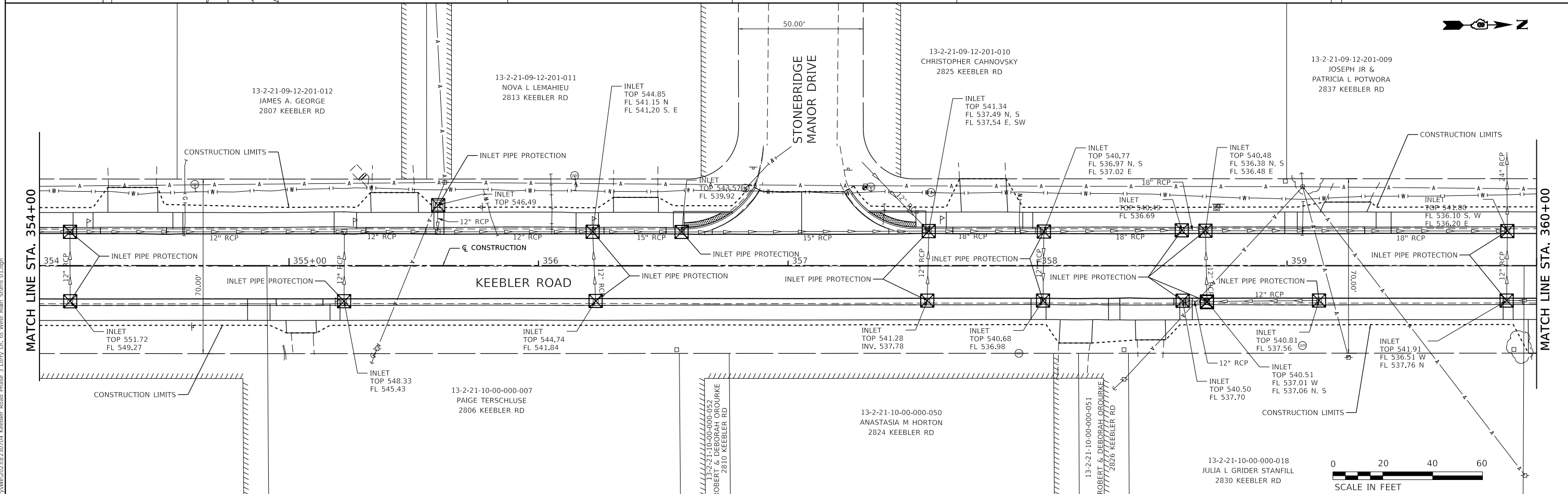
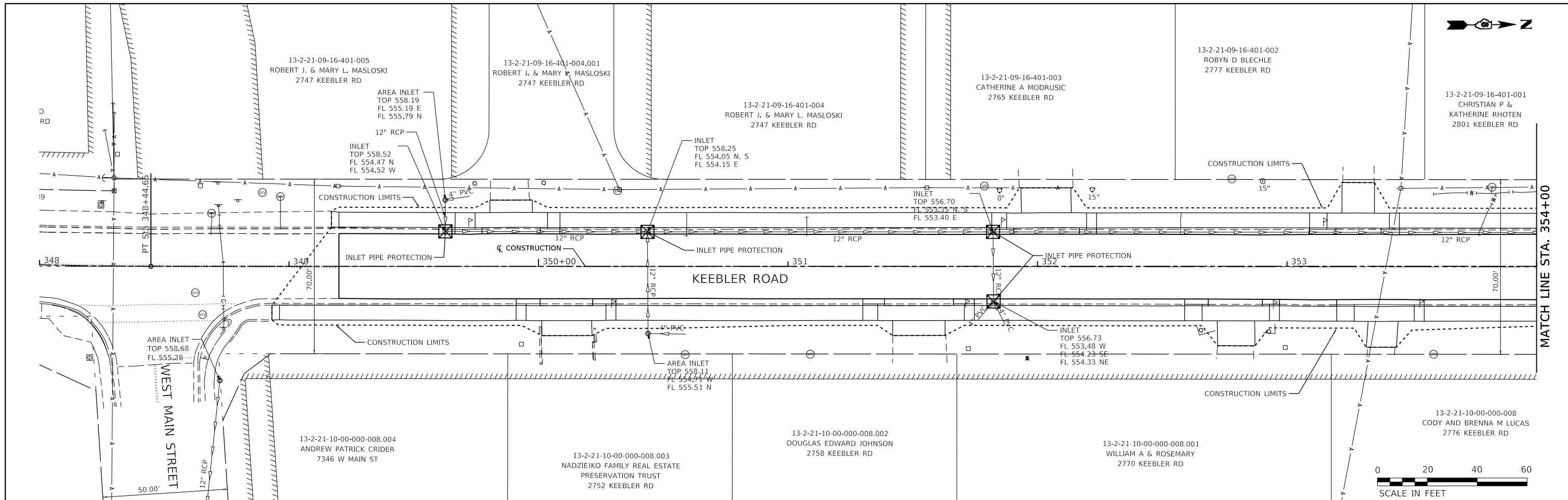
USER NAME = ramesh	DESIGNED - BFK	REVISED -
DRAWN - SD	REVISIONS -	
PLOT SCALE = 40.0000' / in.	CHECKED - BFK	REVISED -
PLOT DATE = 10/31/2023	DATE - 10/30/23	REVISED -

**KEEBLER ROAD RESURFACING
PHASE 3
MARYVILLE, ILLINOIS**

PAVEMENT MARKINGS

SCALE: 1"=20' SHEET 2 OF 2 SHEETS STA. 360+00.00 TO STA. 365+00.00

F.A.U. RTE.	SECTION	COUNTY	TOTAL SHEETS	SHEET NO.
9135	20-00018-02-RS	MADISON	40	24
CONTRACT NO. 97826				
ILLINOIS FED. AID PROJECT				



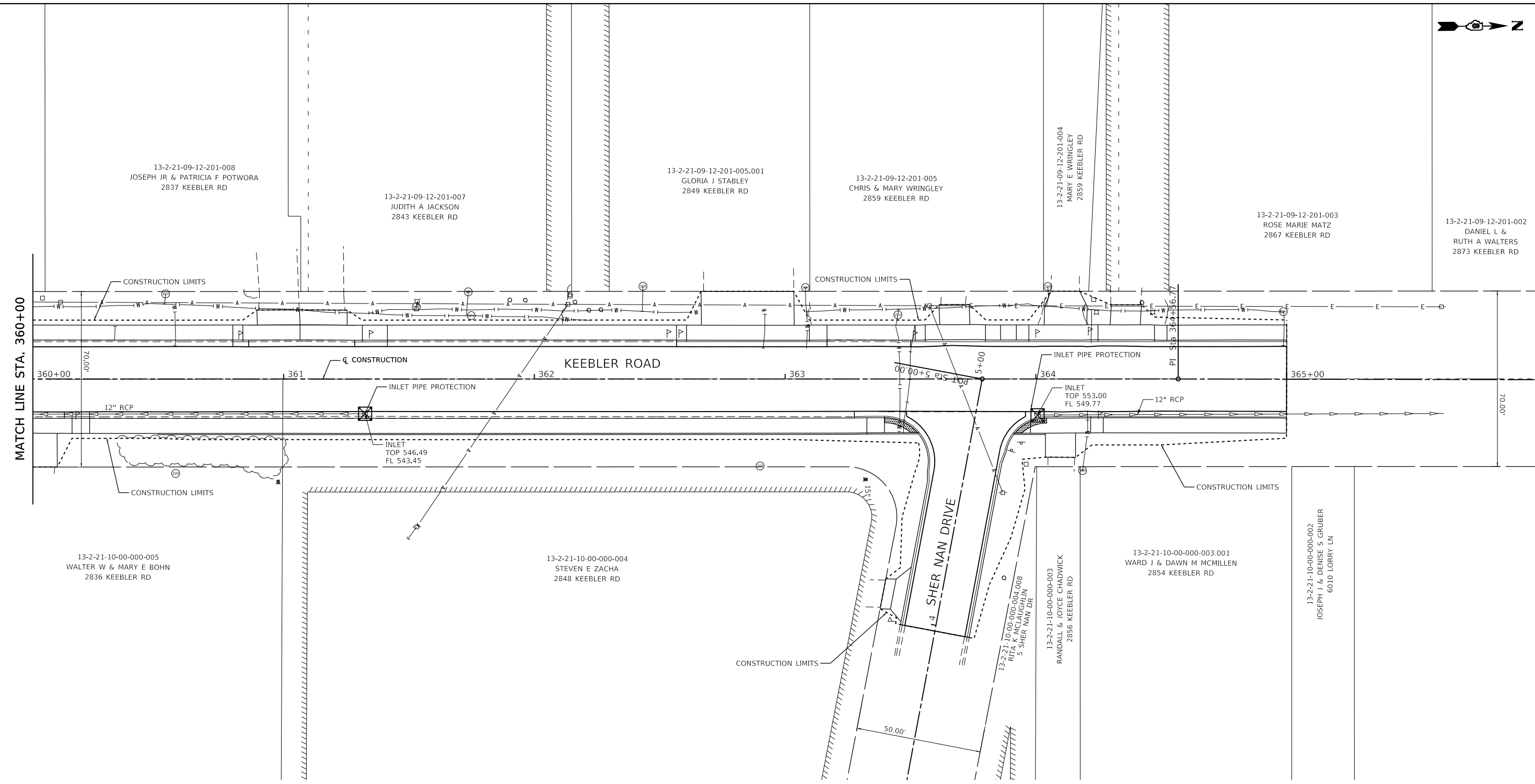
MODEL: D:\cadd\juneau\2023\913\0704_Keebler_Road_Phase_3_Lorry_Lin_to_West_Main_Street_01.dgn
 FILE NAME: P:\Maryville\2023\913\0704_Keebler_Road_Phase_3_Lorry_Lin_to_West_Main_Street_01.dgn
 JUNEAU Job No. E230704

USER NAME = ramesh	DESIGNED - BFK	REVISED -
DRAWN - SD	REVISIONS -	
PLOT SCALE = 40.0000' / in.	CHECKED - BFK	REVISED -
PLOT DATE = 10/31/2023	DATE - 10/30/23	REVISED -

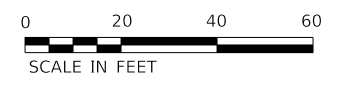
**KEEBLER ROAD RESURFACING
 PHASE 3
 MARYVILLE, ILLINOIS**

EROSION CONTROL	
SCALE: 1"=20'	SHEET 1 OF 2 SHEETS
STA. 349+20.00	TO STA. 360+00.00

F.A.U. RTE.	SECTION	COUNTY	TOTAL SHEETS	SHEET NO.
9135	20-00018-02-RS	MADISON	40	25
CONTRACT NO. 97826			ILLINOIS FED. AID PROJECT	



MATCH LINE STA. 360+00



MODEL: D:\draft\13-2-21-10-00-000-005.dwg
FILE NAME: P:\Maryville\2023\E230704_Keebler_Road_Phase_3_Lorry_Ln_to_West_Main_Silver_02.dgn
JUNEAU Job No. E230704

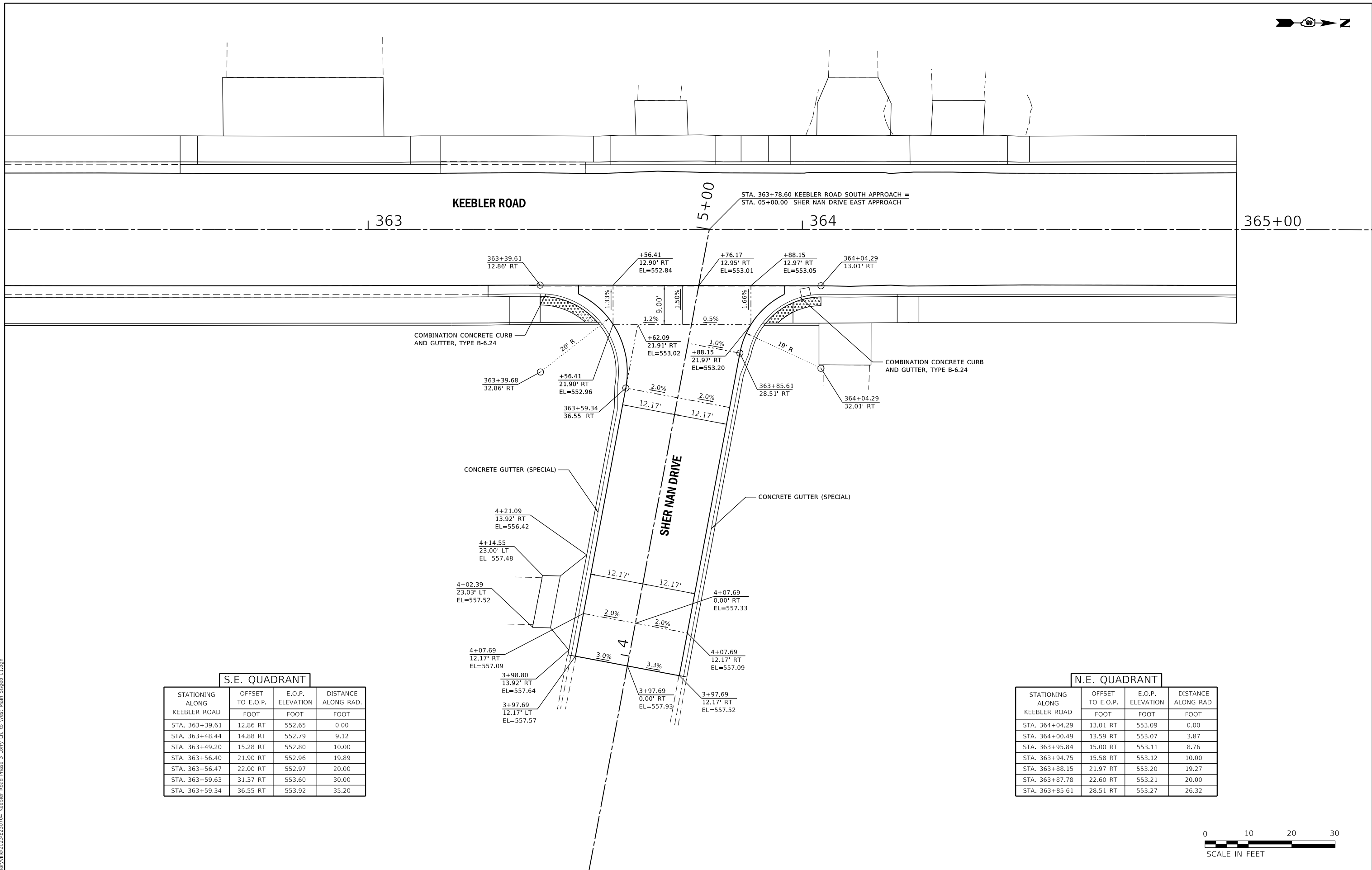
USER NAME = ramesh	DESIGNED - BFK	REVISED -
DRAWN - SD	REVISIONS -	
PLOT SCALE = 40.0000' / in.	CHECKED - BFK	REVISED -
PLOT DATE = 10/31/2023	DATE - 10/30/23	REVISED -

**KEEBLER ROAD RESURFACING
PHASE 3
MARYVILLE, ILLINOIS**

EROSION CONTROL

SCALE: 1"=20' SHEET 2 OF 2 SHEETS STA. 360+00.00 TO STA. 365+00.00

F.A.U. RTE.	SECTION	COUNTY	TOTAL SHEETS	SHEET NO.
9135	20-00018-02-RS	MADISON	40	26
CONTRACT NO. 97826			ILLINOIS FED. AID PROJECT	



S.E. QUADRANT			
STATIONING ALONG KEEBLER ROAD	OFFSET TO E.O.P. FOOT	E.O.P. ELEVATION FOOT	DISTANCE ALONG RAD. FOOT
STA. 363+39.61	12.86 RT	552.65	0.00
STA. 363+48.44	14.88 RT	552.79	9.12
STA. 363+49.20	15.28 RT	552.80	10.00
STA. 363+56.40	21.90 RT	552.96	19.89
STA. 363+56.47	22.00 RT	552.97	20.00
STA. 363+59.63	31.37 RT	553.60	30.00
STA. 363+59.34	36.55 RT	553.92	35.20

N.E. QUADRANT			
STATIONING ALONG KEEBLER ROAD	OFFSET TO E.O.P. FOOT	E.O.P. ELEVATION FOOT	DISTANCE ALONG RAD. FOOT
STA. 364+04.29	13.01 RT	553.09	0.00
STA. 364+00.49	13.59 RT	553.07	3.87
STA. 363+95.84	15.00 RT	553.11	8.76
STA. 363+94.75	15.58 RT	553.12	10.00
STA. 363+88.15	21.97 RT	553.20	19.27
STA. 363+87.78	22.60 RT	553.21	20.00
STA. 363+85.61	28.51 RT	553.27	26.32



MODEL: D:\p3\11\marijulia\2023\EE230704 - Keebler Road Phase 3 Lorry Ln. to West Main Streets 01.dgn
FILE NAME: P:\marijulia\2023\EE230704 - Keebler Road Phase 3 Lorry Ln. to West Main Streets 01.dgn

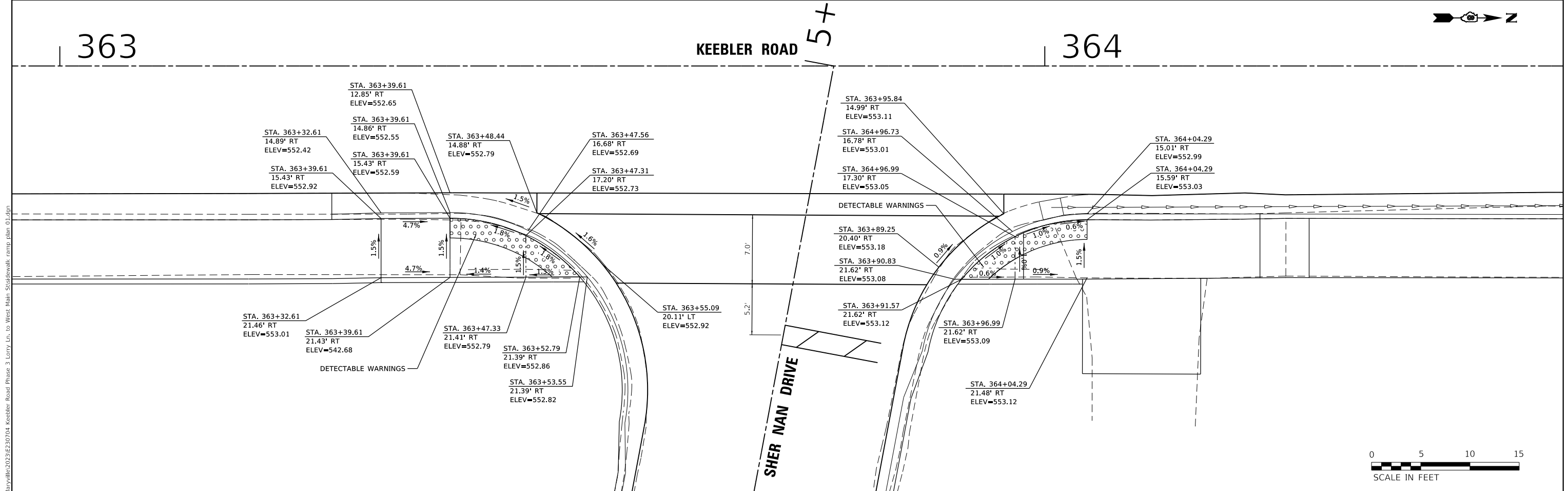
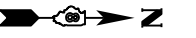
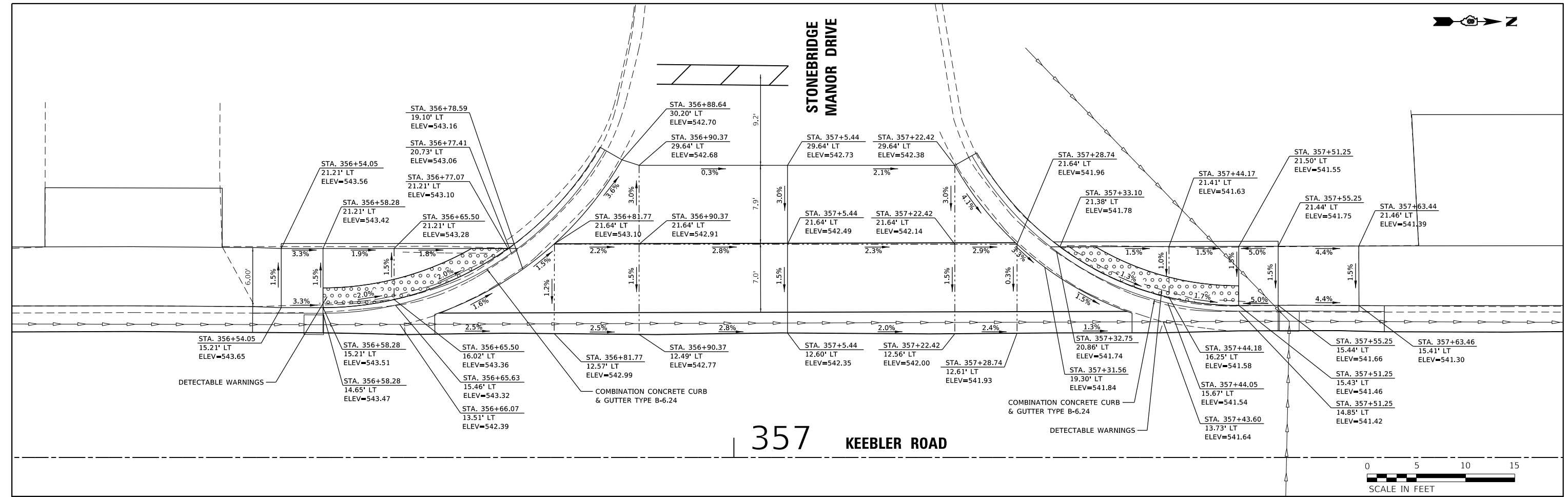

USER NAME = ramesh	DESIGNED - BFK	REVISED -
PLOT SCALE = 20.0000 ' / in.	DRAWN - SD	REVISED -
PLOT DATE = 10/31/2023	CHECKED - BFK	REVISED -
	DATE - 10/30/23	REVISED -

**KEEBLER ROAD RESURFACING
PHASE 3
MARYVILLE, ILLINOIS**

GEOMETRICS

SCALE: 1"=10' SHEET 1 OF 1 SHEETS STA. TO STA.

F.A.U. RTE.	SECTION	COUNTY	TOTAL SHEETS	SHEET NO.
9135	20-00018-02-RS	MADISON	40	27
CONTRACT NO. 97826				
ILLINOIS FED. AID PROJECT				



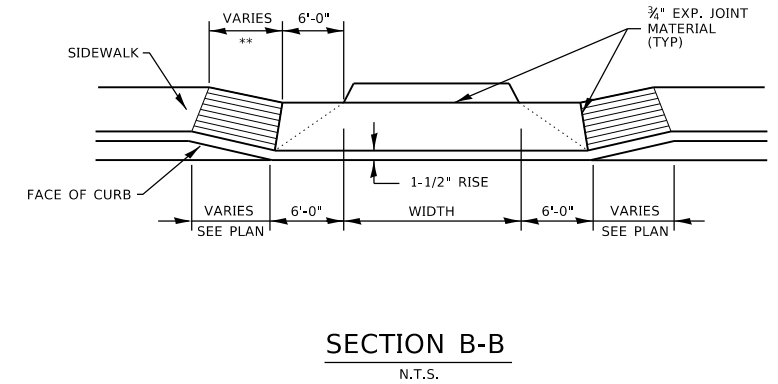
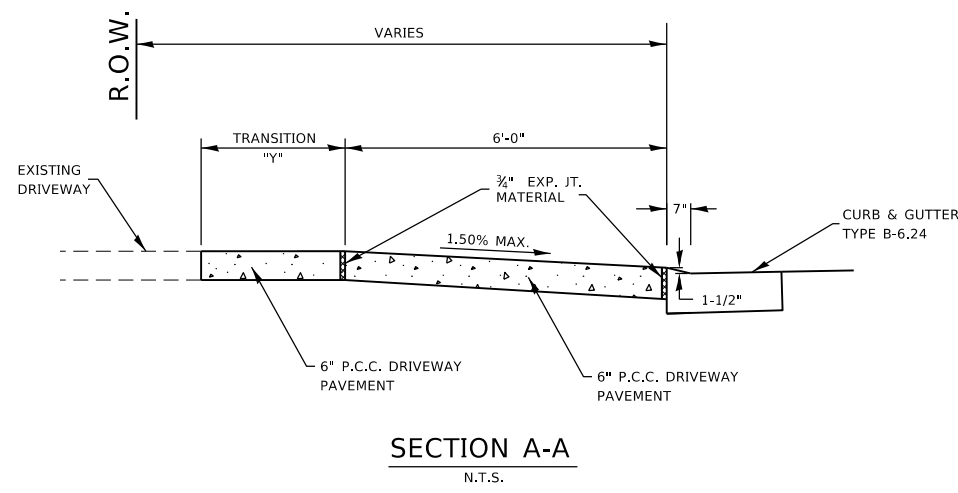
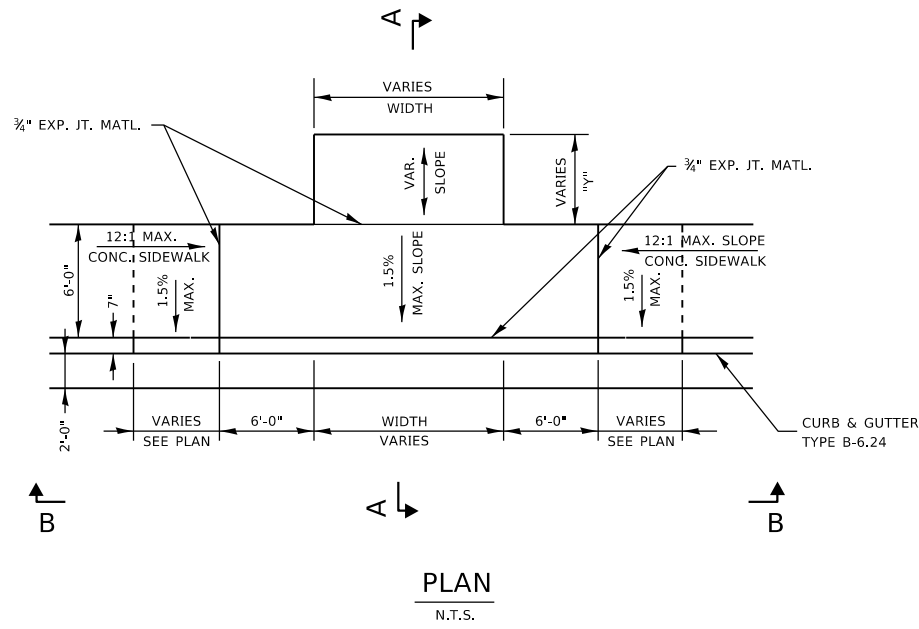
MODEL: D:\draft\FILE NAME: P:\Maryville\2023\EE230704_Kebleler_Road_Phase_3_Lorry_Ln_to_West_Main_SideWalk_ramp_plan_01.dwg
 JUNEAU Job No. E230704

USER NAME = ramesh	DESIGNED - BFK	REVISED -
DRAWN - SD	REVISED -	
PLOT SCALE = 10.0000' / in.	CHECKED - BFK	REVISED -
PLOT DATE = 10/31/2023	DATE - 10/30/23	REVISED -

**KEEBLER ROAD RESURFACING
 PHASE 3
 MARYVILLE, ILLINOIS**

SIDEWALK CURB RAMP PLAN		
SCALE: 1"=5'	SHEET 1 OF 1 SHEETS	STA. TO STA.

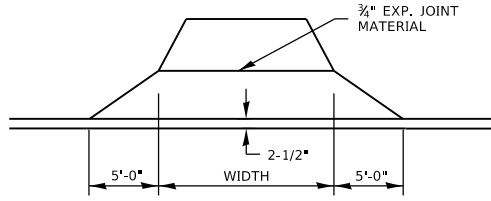
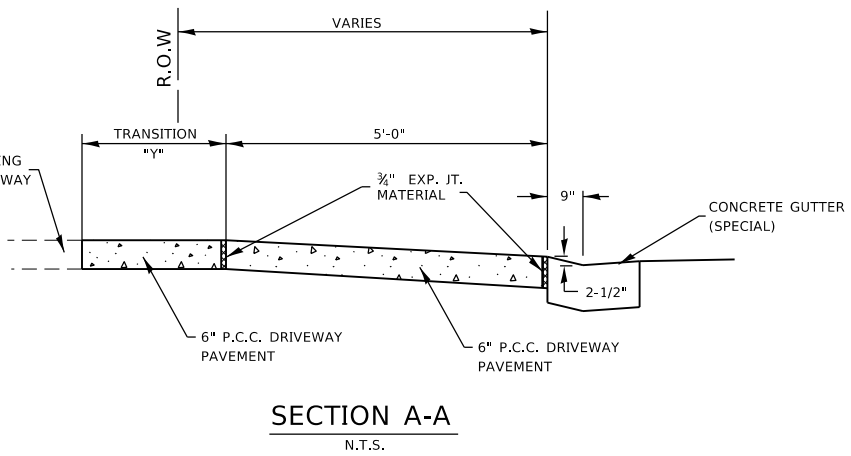
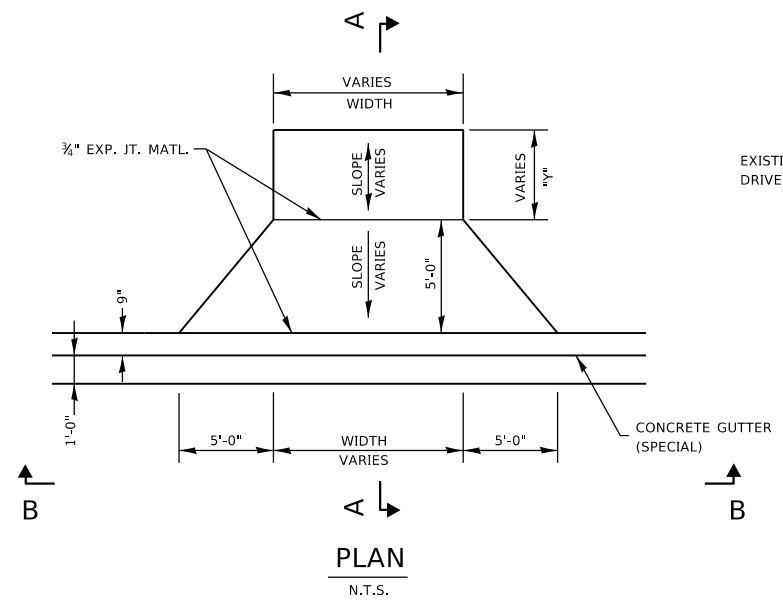
F.A.U. RTE. 9135	SECTION 20-00018-02-RS	COUNTY MADISON	TOTAL SHEETS 40	SHEET NO. 28
CONTRACT NO. 97826				
ILLINOIS FED. AID PROJECT				



SECTION A-A
N.T.S.
DRIVEWAY ENTRANCE DETAIL (P.E.)
WITH ADJACENT SIDEWALK
N.T.S.

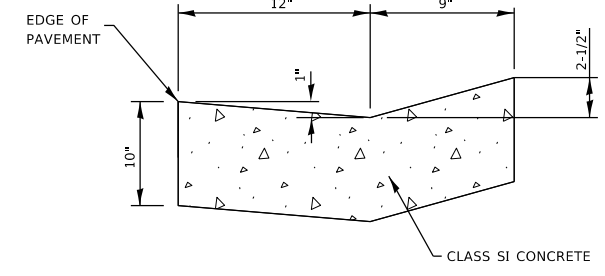
SECTION B-B
N.T.S.

** SLOPE SIDEWALK AT A 12:1 MAXIMUM TO MATCH DRIVEWAY APRON ELEVATION (TYPICAL BOTH SIDES)

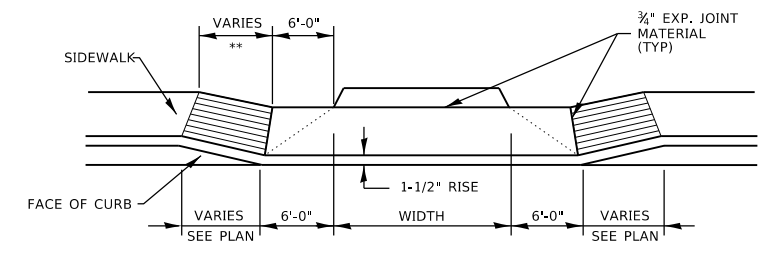
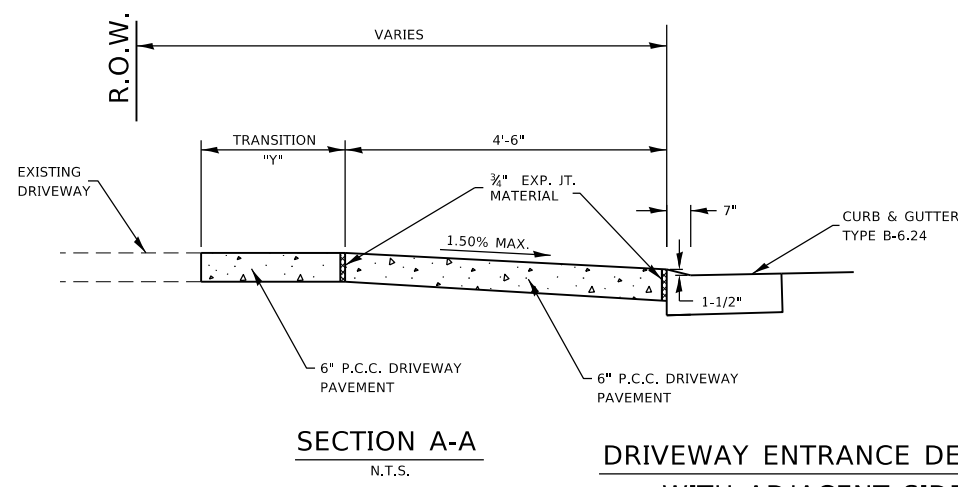
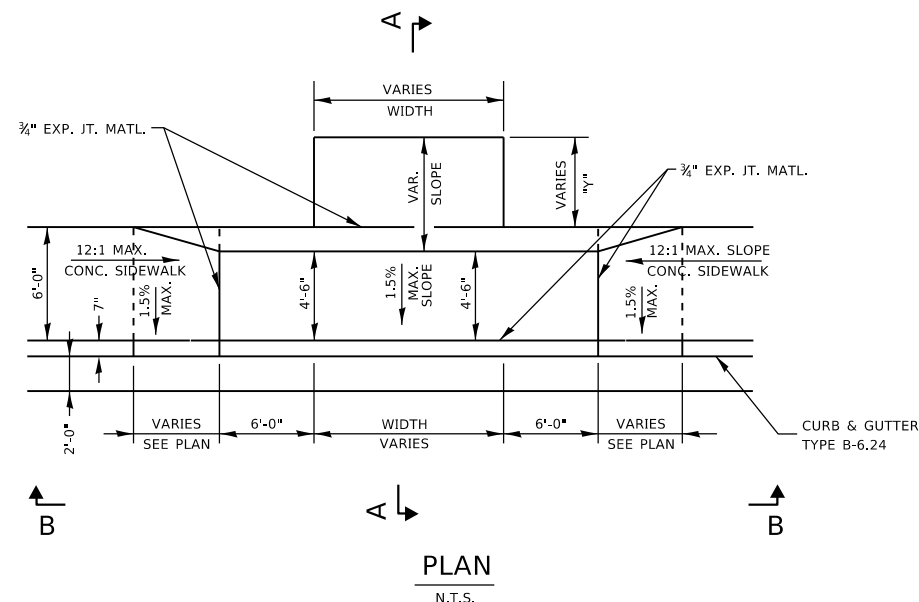


SECTION A-A
N.T.S.
DRIVEWAY ENTRANCE DETAIL (P.E.)
WITHOUT ADJACENT SIDEWALK
N.T.S.

SECTION B-B
N.T.S.



CONCRETE GUTTER (SPECIAL)
N.T.S.



SECTION A-A
N.T.S.
DRIVEWAY ENTRANCE DETAIL (P.E.)
WITH ADJACENT SIDEWALK
N.T.S.
THIS STANDARD APPLICABLE ONLY FOR THE FOLLOWING DRIVEWAYS
STA. 357+79.89 LS
STA. 360+03.02 RS
STA. 362+85.42 LS
STA. 364+11.44 LS

SECTION B-B
N.T.S.

** SLOPE SIDEWALK AT A 12:1 MAXIMUM TO MATCH DRIVEWAY APRON ELEVATION (TYPICAL BOTH SIDES)


MODEL: D:\cadd\11\maryville\2023\E230704_KEEBLER_Road_Resurfacing.dwg; User: ramresh; Date: 10/31/2023

JUNEAU Job No. E230704	USER NAME = ramresh	DESIGNED - BFK	REVISED -	KEEBLER ROAD RESURFACING PHASE 3 MARYVILLE, ILLINOIS	MISCELLANEOUS DETAILS			F.A.U. RTE.	SECTION	COUNTY	TOTAL SHEETS	SHEET NO.
	PLOT SCALE = 40.0000' / in.	DRAWN - SD	REVISED -					9135	20-00018-02-RS	MADISON	40	29
	PLOT DATE = 10/31/2023	CHECKED - BFK	REVISED -		SCALE: NTS	SHEET 1	OF 1 SHEETS	STA.	TO STA.	CONTRACT NO. 97826		
		DATE - 10/30/23	REVISED -							ILLINOIS	FED. AID PROJECT	

FINAL SURVEY NO.	SURVEYED AREAS CHECKED	BY	DATE

ORIGINAL SURVEY NO.	SURVEYED AREAS CHECKED	BY	DATE

MODEL: Default
FILE NAME: P:\Maryville\2023\10\23\0704_Keebler_Road_Phase_3.dgn
JUNEAU JOB NO. E230704



USER NAME	= ramesh
DESIGNED	- BFK
DRAWN	- SD
CHECKED	- BFK
DATE	- 10/30/23

REVISED	-
REVISED	-
REVISED	-
REVISED	-

**KEEBLER ROAD RESURFACING
PHASE 3
MARYVILLE, ILLINOIS**

**CROSS SECTIONS
KEEBLER ROAD**

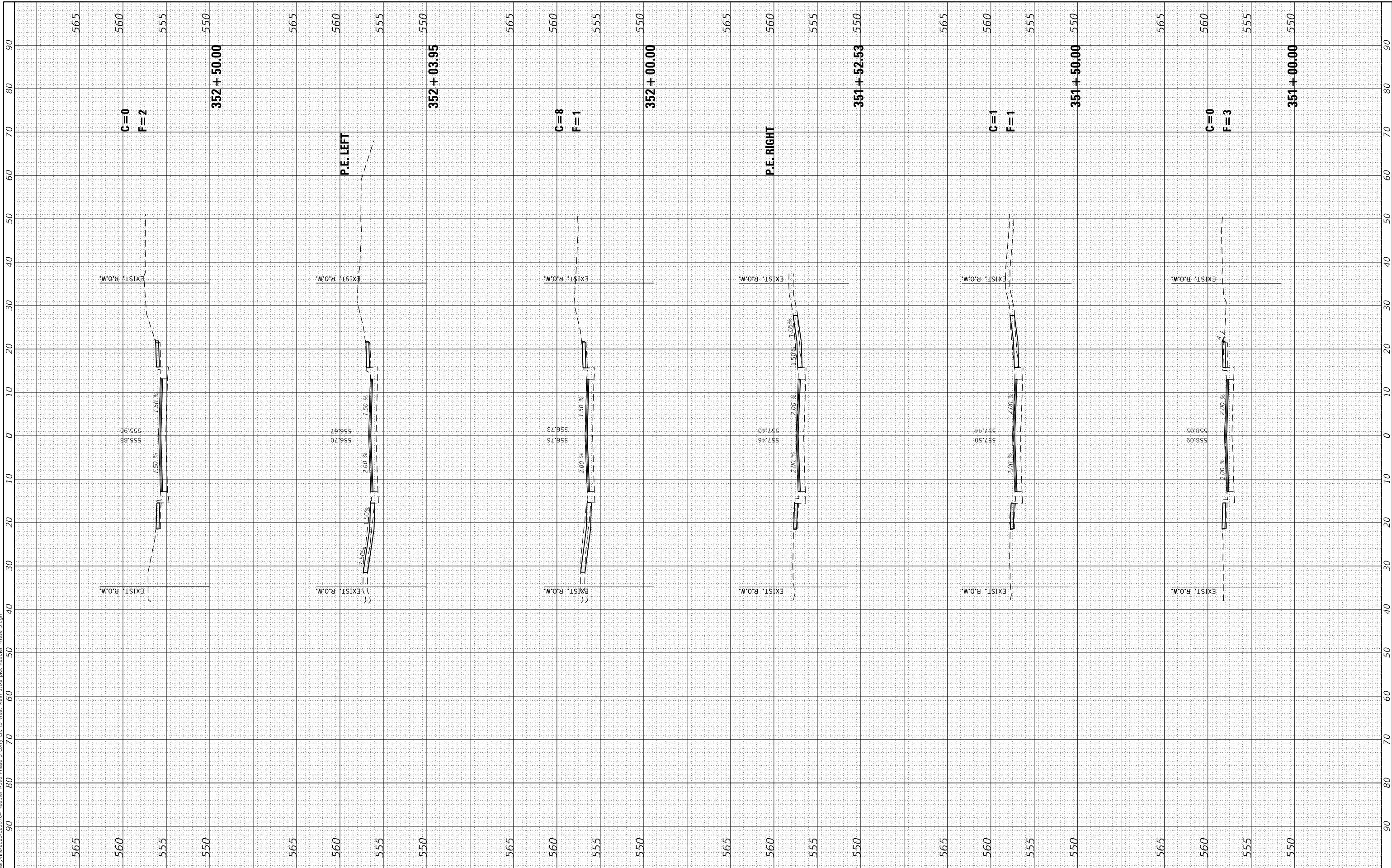
SCALE: 1"=10'H/5'V SHEET 1 OF 10 SHEETS STA. 349+00.00 TO STA. 350+50.00

F.A.U. RTE.	SECTION	COUNTY	TOTAL SHEETS	SHEET NO.
9135	20-00018-02-R5	MADISON	40	30
ILLINOIS FED. AID PROJECT			CONTRACT NO. 97826	

FINAL SURVEY NO.	SURVEYED AREAS CHECKED	BY	DATE
NOTE BOOK	PLOTTED		

ORIGINAL SURVEY NO.	SURVEYED AREAS CHECKED	BY	DATE
NOTE BOOK	PLOTTED		

MODEL: Default
FILE NAME: P:\Maryville\2023\10\23\0704_Keebler_Road_Phase_3.dgn
Lorry Ln. to West Main St. to Keebler Phase 3.dgn



JUNEAU JOB NO. E230704

USER NAME = ramesh	DESIGNED - BFK	REVISED -
	DRAWN - SD	REVISED -
PLOT SCALE = 20.0000' / in.	CHECKED - BFK	REVISED -
PLOT DATE = 10/31/2023	DATE - 10/30/23	REVISED -

**KEEBLER ROAD RESURFACING
PHASE 3
MARYVILLE, ILLINOIS**

**CROSS SECTIONS
KEEBLER ROAD**

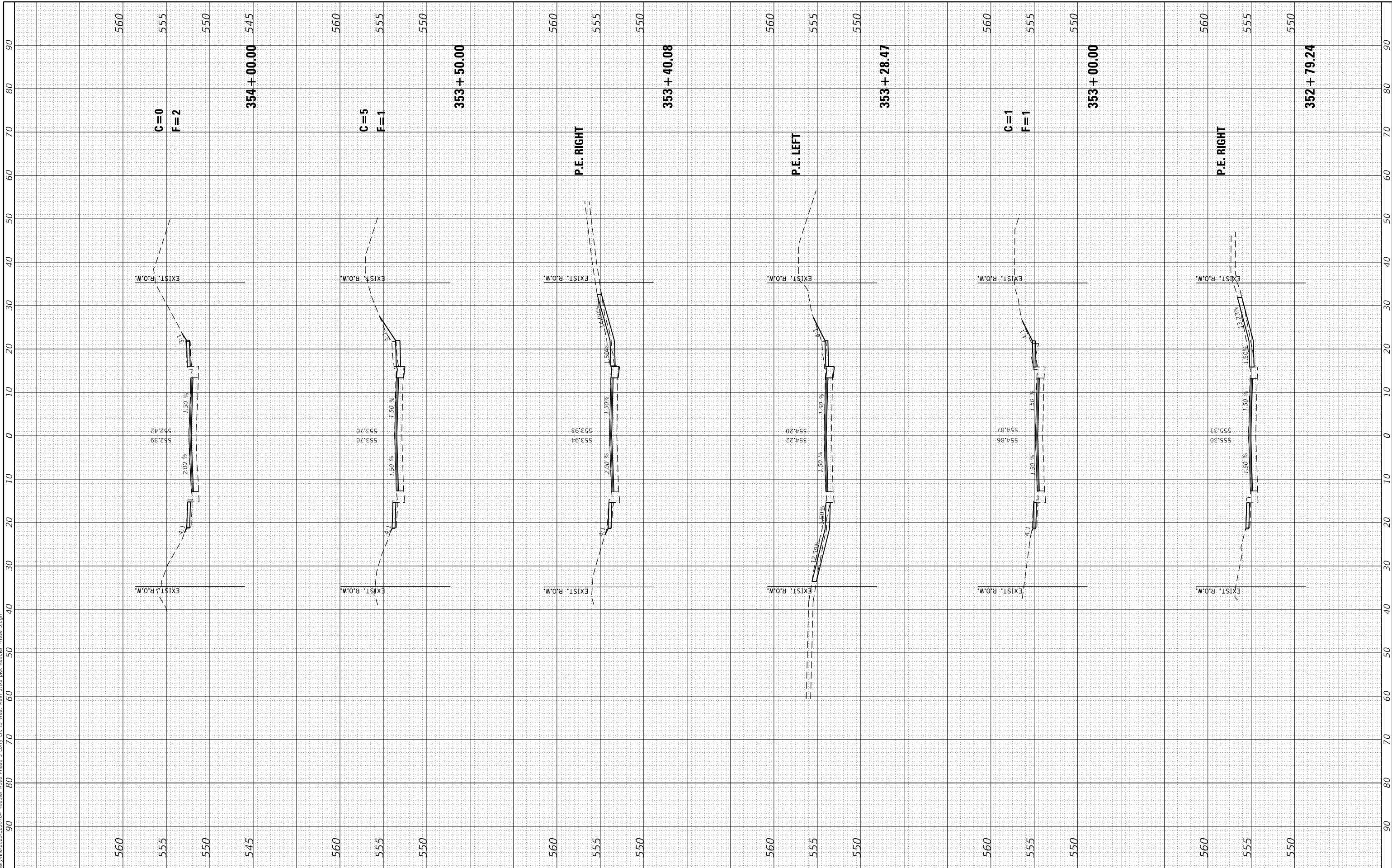
SCALE: 1"=10'H/5'V SHEET 2 OF 10 SHEETS STA. 351+00.00 TO STA. 352+50.00

F.A.U. RTE. 9135	SECTION 20-00018-02-RS	COUNTY MADISON	TOTAL SHEETS 40	SHEET NO. 31
ILLINOIS FED. AID PROJECT			CONTRACT NO. 97826	

FINAL SURVEY NO.	SURVEYED AREAS CHECKED	BY	DATE

ORIGINAL SURVEY NO.	SURVEYED AREAS CHECKED	BY	DATE

MODEL: Default
 FILE NAME: P:\Maryville\2023\10\23\0704_Keebler_Road_Phase_3.dgn
 PROJECT: Lorry Ln. to West Main St/Keblee Road Phase 3.dgn



USER NAME	= ramesh
DESIGNED	- BFK
DRAWN	- SD
CHECKED	- BFK
DATE	- 10/30/23

REVISIONS	

**KEEBLER ROAD RESURFACING
 PHASE 3
 MARYVILLE, ILLINOIS**

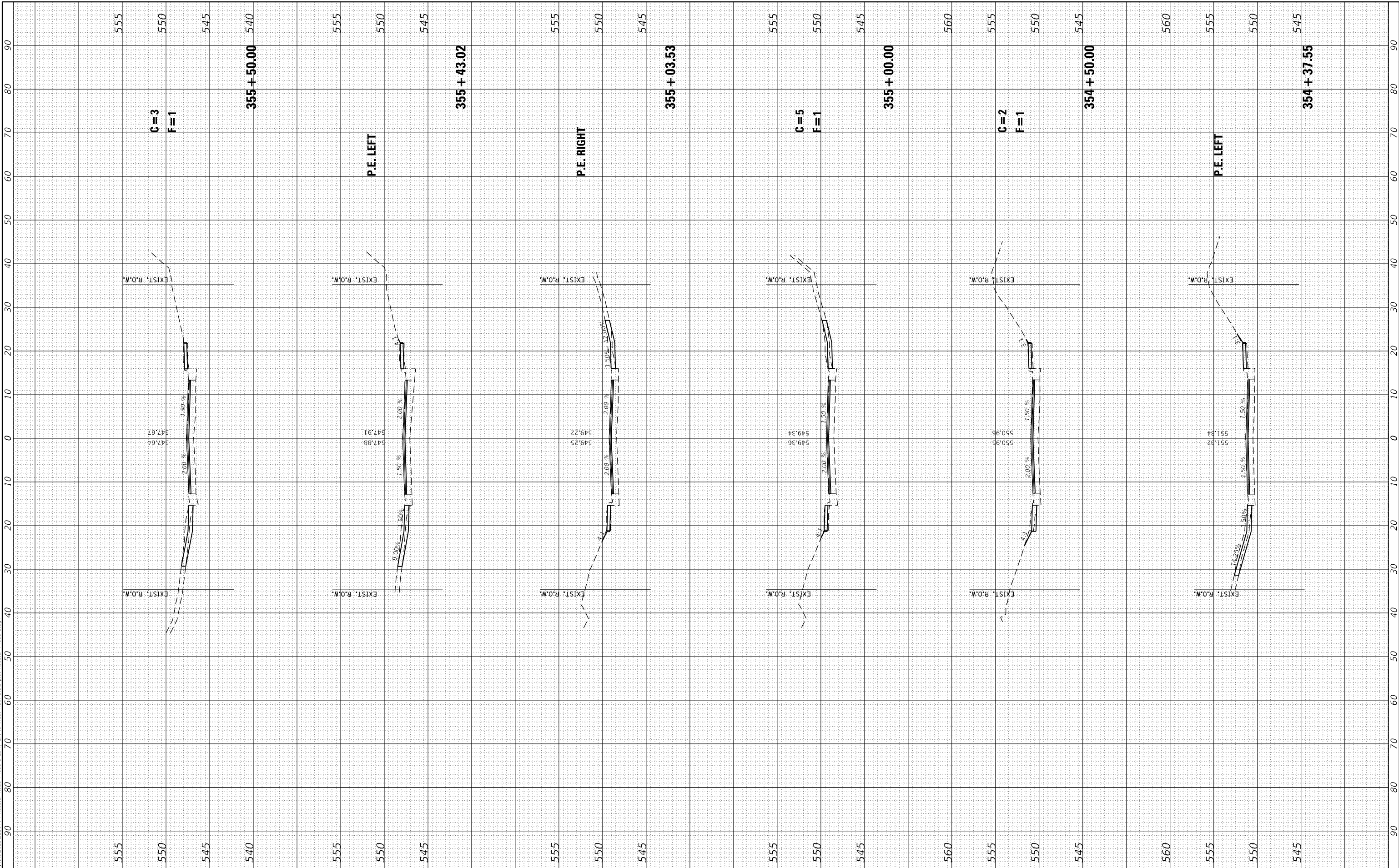
SCALE:	1"=10'H/5'V
SHEET	3
OF	10 SHEETS
STA.	352+79.24 TO STA. 354+00.00

F.A.U. RTE.	SECTION	COUNTY	TOTAL SHEETS	SHEET NO.
9135	20-00018-02-RS	MADISON	40	32
CONTRACT NO. 97826			ILLINOIS FED. AID PROJECT	

FINAL SURVEY NO.	SURVEYED PLOTTED AREAS CHECKED	BY	DATE

ORIGINAL SURVEY NO.	SURVEYED PLOTTED AREAS CHECKED	BY	DATE

MODEL: Default
FILE NAME: P:\Maryville\2023\1030704_Keebler_Road_Phase 3.dgn
FILE PATH: U:\West Main St\1030704_Keebler_Road_Phase 3.dgn



JUNEAU JOB NO. E230704

USER NAME	= ramesh
DESIGNED	- BFK
DRAWN	- SD
CHECKED	- BFK
DATE	- 10/30/23
REVISED	-
REVISED	-
REVISED	-
REVISED	-

**KEEBLER ROAD RESURFACING
PHASE 3
MARYVILLE, ILLINOIS**

**CROSS SECTIONS
KEEBLER ROAD**

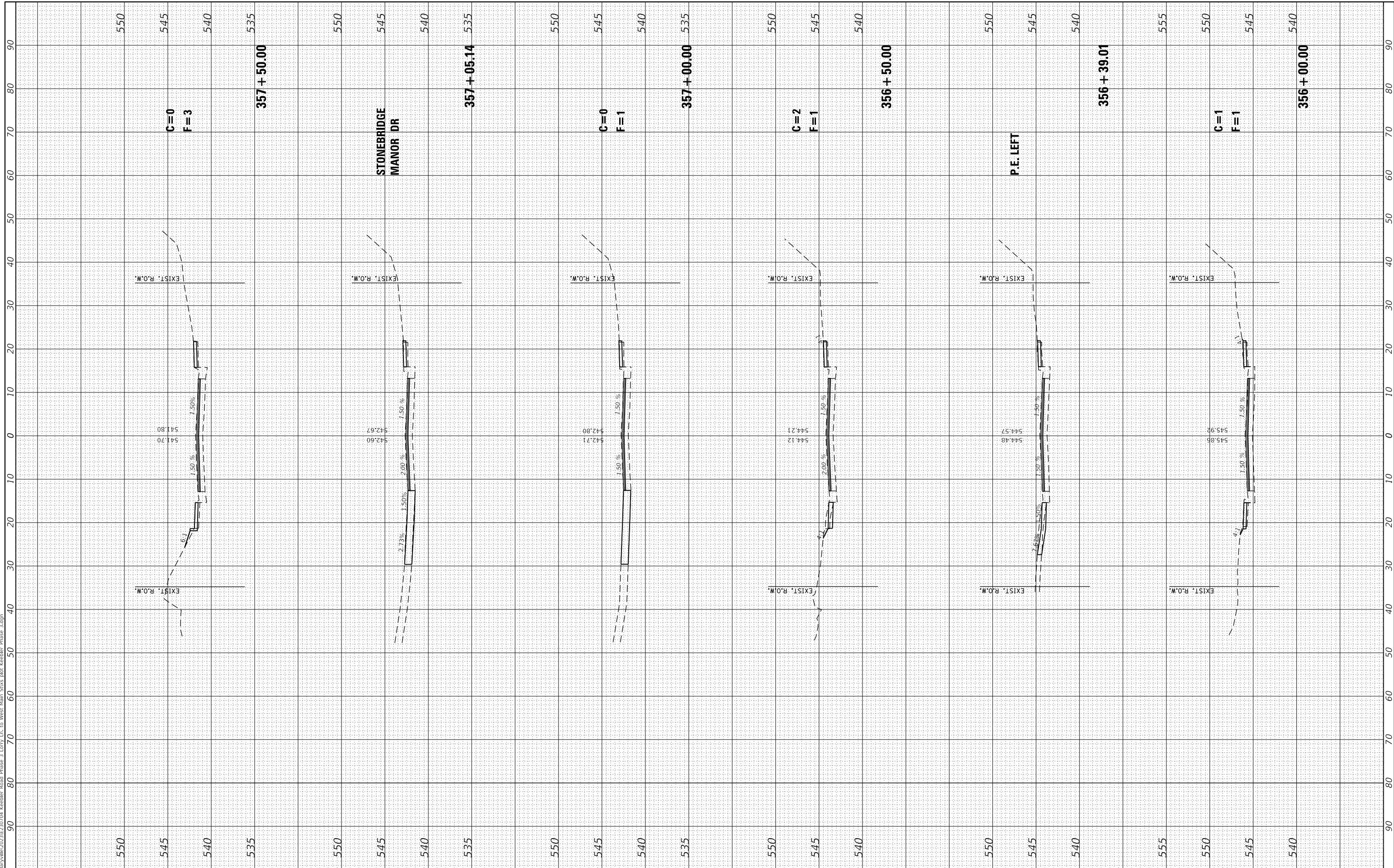
SCALE: 1"=10'H/5'V SHEET 4 OF 10 SHEETS STA. 354+37.55 TO STA. 355+50.00

F.A.U. RTE.	SECTION	COUNTY	TOTAL SHEETS	SHEET NO.
9135	20-00018-02-RS	MADISON	40	33
CONTRACT NO. 97826				
ILLINOIS FED. AID PROJECT				

FINAL SURVEY NO.	SURVEYED AREAS CHECKED	BY	DATE

ORIGINAL SURVEY NO.	SURVEYED AREAS CHECKED	BY	DATE

MODEL: Default
FILE NAME: P:\Maryville\2023\E230704_Keebler_Road_Phase 3.dgn
Lorry Ln. to West Main St/5x5 p/bx Keebler Phase 3.dgn



USER NAME	= ramesh
DESIGNED	- BFK
DRAWN	- SD
CHECKED	- BFK
DATE	- 10/30/23

REVISIONS	REVISIONS

**KEEBLER ROAD RESURFACING
PHASE 3
MARYVILLE, ILLINOIS**

SCALE: 1"=10'H/5'V	SHEET 5	OF 10 SHEETS	STA. 356+00.00	TO STA. 357+50.00
--------------------	---------	--------------	----------------	-------------------

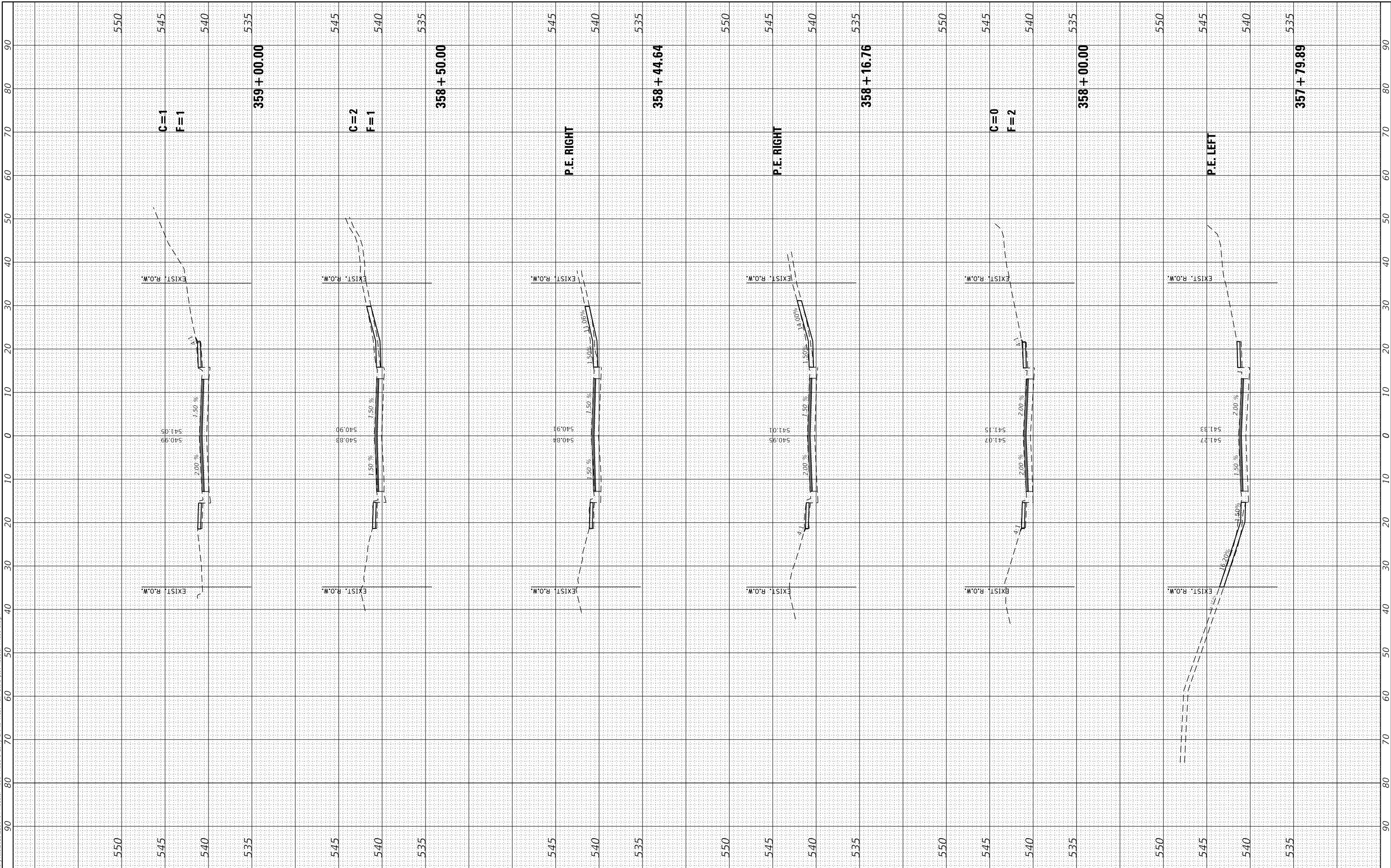
F.A.U. RTE. 9135	SECTION 20-00018-02-R5	COUNTY MADISON	TOTAL SHEETS 40	SHEET NO. 34
ILLINOIS			FED. AID PROJECT	
CONTRACT NO. 97826				

JUNEAU JOB NO. E230704

FINAL SURVEY	SURVEYED	BY	DATE
NOTE BOOK	PLOTTED		
NO.	TEMPLATE		
	AREAS CHECKED		

ORIGINAL SURVEY	SURVEYED	BY	DATE
NOTE BOOK	PLOTTED		
NO.	TEMPLATE		
	AREAS CHECKED		

MODEL: Default
 FILE NAME: P:\Maryville\2023\E230704_Keebler_Road_Phase 3.dgn
 PROJECT: Lorry Ln. to West Main St/Keblee Road Phase 3.dgn



JUNEAU JOB NO. E230704

USER NAME = ramesh	DESIGNED - BFK	REVISED -
PLOT SCALE = 20.0000' / in.	DRAWN - SD	REVISED -
PLOT DATE = 10/31/2023	CHECKED - BFK	REVISED -
	DATE - 10/30/23	REVISED -

**KEEBLER ROAD RESURFACING
 PHASE 3
 MARYVILLE, ILLINOIS**

**CROSS SECTIONS
 KEEBLER ROAD**

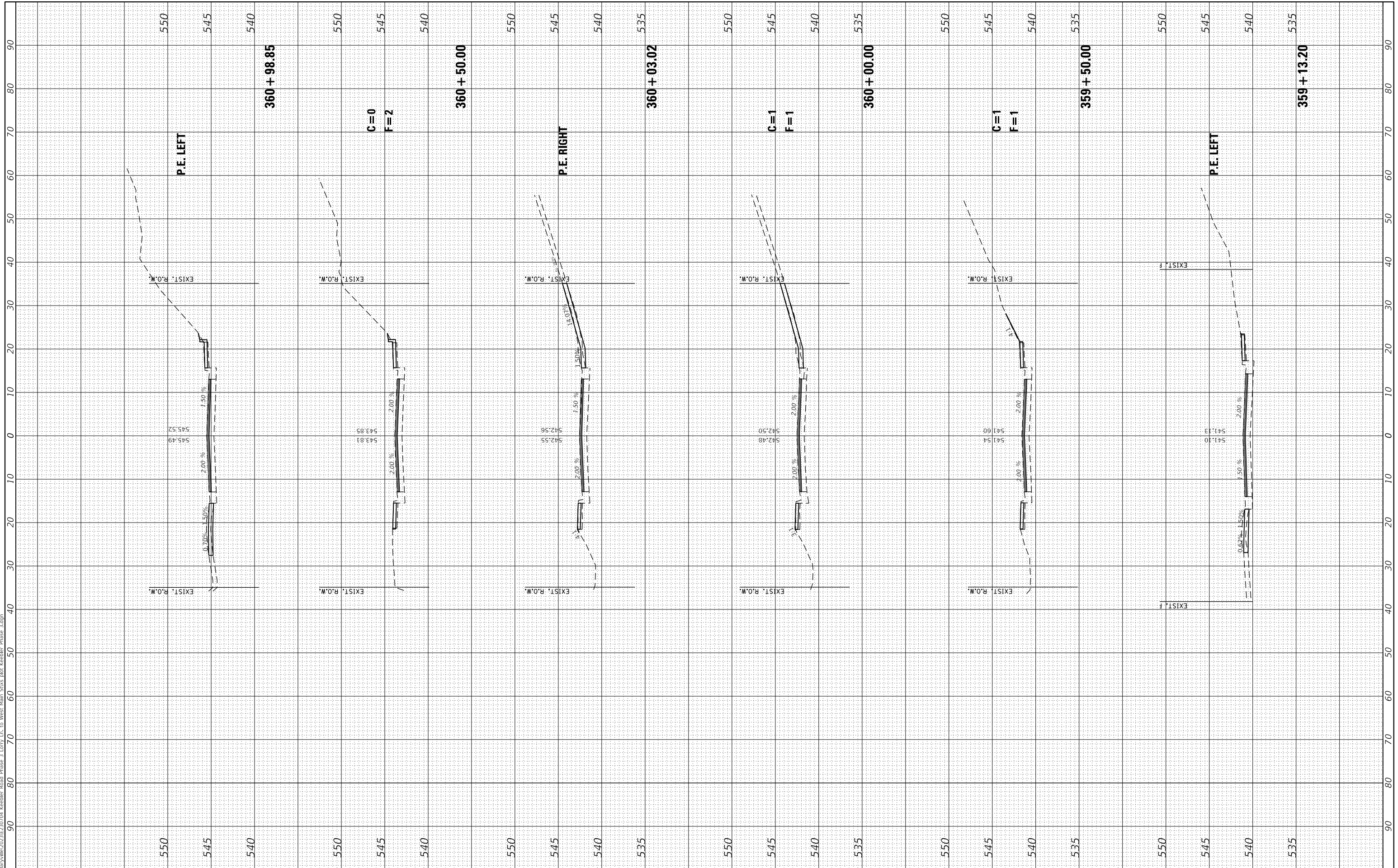
SCALE: 1"=10'H/5'V SHEET 6 OF 10 SHEETS STA. 357+79.89 TO STA. 359+00.00

F.A.U. RTE. 9135	SECTION 20-00018-02-RS	COUNTY MADISON	TOTAL SHEETS 40	SHEET NO. 35
ILLINOIS FED. AID PROJECT			CONTRACT NO. 97826	

FINAL SURVEY NO.	SURVEYED PLOTTED AREAS CHECKED	BY	DATE
NOTE BOOK	TEMPLATE		
	AREAS CHECKED		

ORIGINAL SURVEY NO.	SURVEYED PLOTTED AREAS CHECKED	BY	DATE
NOTE BOOK	TEMPLATE		
	AREAS CHECKED		

MODEL: Default
FILE NAME: P:\Maryville\2023\E230704_Keebler_Road_Phase 3.dgn
JUNEAU JOB NO. E230704



USER NAME = ramesh	DESIGNED - BFK	REVISED -
PLOT SCALE = 20.0000' / in.	DRAWN - SD	REVISED -
PLOT DATE = 10/31/2023	CHECKED - BFK	REVISED -
	DATE - 10/30/23	REVISED -

**KEEBLER ROAD RESURFACING
PHASE 3
MARYVILLE, ILLINOIS**

**CROSS SECTIONS
KEEBLER ROAD**

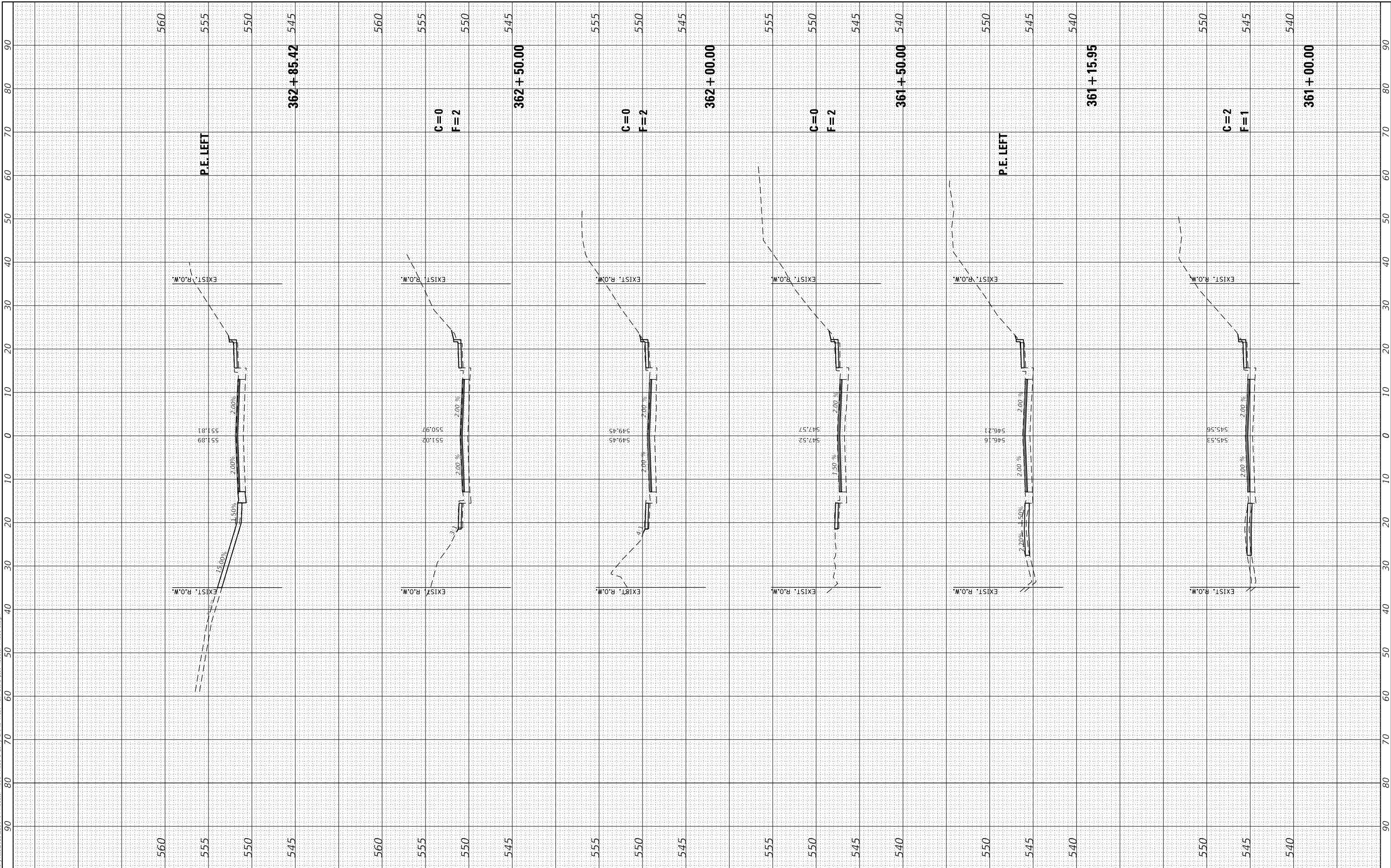
SCALE: 1"=10'H/5'V SHEET 7 OF 10 SHEETS STA. 359+13.20 TO STA. 360+98.85

F.A.U. RTE. 9135	SECTION 20-00018-02-RS	COUNTY MADISON	TOTAL SHEETS 40	SHEET NO. 36
		CONTRACT NO. 97826		
		ILLINOIS		FED. AID PROJECT

FINAL SURVEY NO.	SURVEYED PLOTTED AREAS CHECKED	BY	DATE

ORIGINAL SURVEY NO.	SURVEYED PLOTTED AREAS CHECKED	BY	DATE

MODEL: Default
FILE NAME: P:\Maryville\2023\E230704 Keebler Road Phase 3.dgn
Lorry Ln. to West Main St/Kebler Phase 3.dgn



JUNEAU JOB NO. E230704

USER NAME	= ramesh
PLOT SCALE	= 20.0000 ' / in.
PLOT DATE	= 10/31/2023

DESIGNED	- BFK
DRAWN	- SD
CHECKED	- BFK
DATE	- 10/30/23

REVISED	-
REVISED	-
REVISED	-
REVISED	-

**KEEBLER ROAD RESURFACING
PHASE 3
MARYVILLE, ILLINOIS**

**CROSS SECTIONS
KEEBLER ROAD**

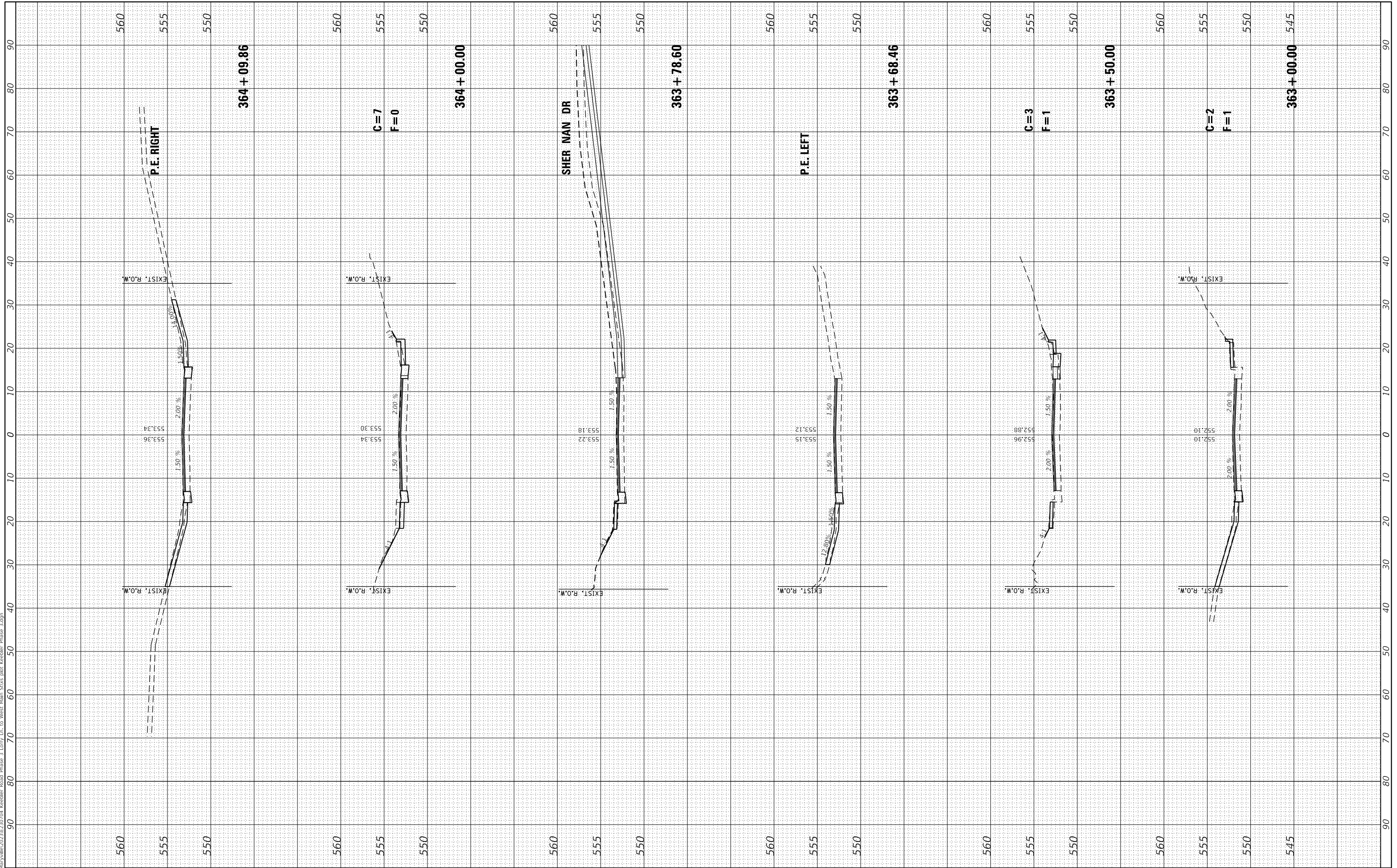
SCALE: 1"=10'H/5'V SHEET 8 OF 10 SHEETS STA. 361+00.00 TO STA. 362+85.42

F.A.U. RTE.	SECTION	COUNTY	TOTAL SHEETS	SHEET NO.
9135	20-00018-02-RS	MADISON	40	37
				CONTRACT NO. 97826
				ILLINOIS FED. AID PROJECT

FINAL SURVEY NO.	SURVEYED PLOTTED AREAS CHECKED	BY	DATE

ORIGINAL SURVEY NO.	SURVEYED PLOTTED AREAS CHECKED	BY	DATE

MODEL: D:\draft\maryville\2023\10\23\97826\97826.dwg
 FILE NAME: P:\maryville\2023\10\23\97826\97826.dwg



JUNEAU JOB NO. E230704

USER NAME = ramesh	DESIGNED - BFK	REVISED -
	DRAWN - SD	REVISED -
PLOT SCALE = 20.0000' / in.	CHECKED - BFK	REVISED -
PLOT DATE = 10/31/2023	DATE - 10/30/23	REVISED -

**KEEBLER ROAD RESURFACING
 PHASE 3
 MARYVILLE, ILLINOIS**

**CROSS SECTIONS
 KEEBLER ROAD**

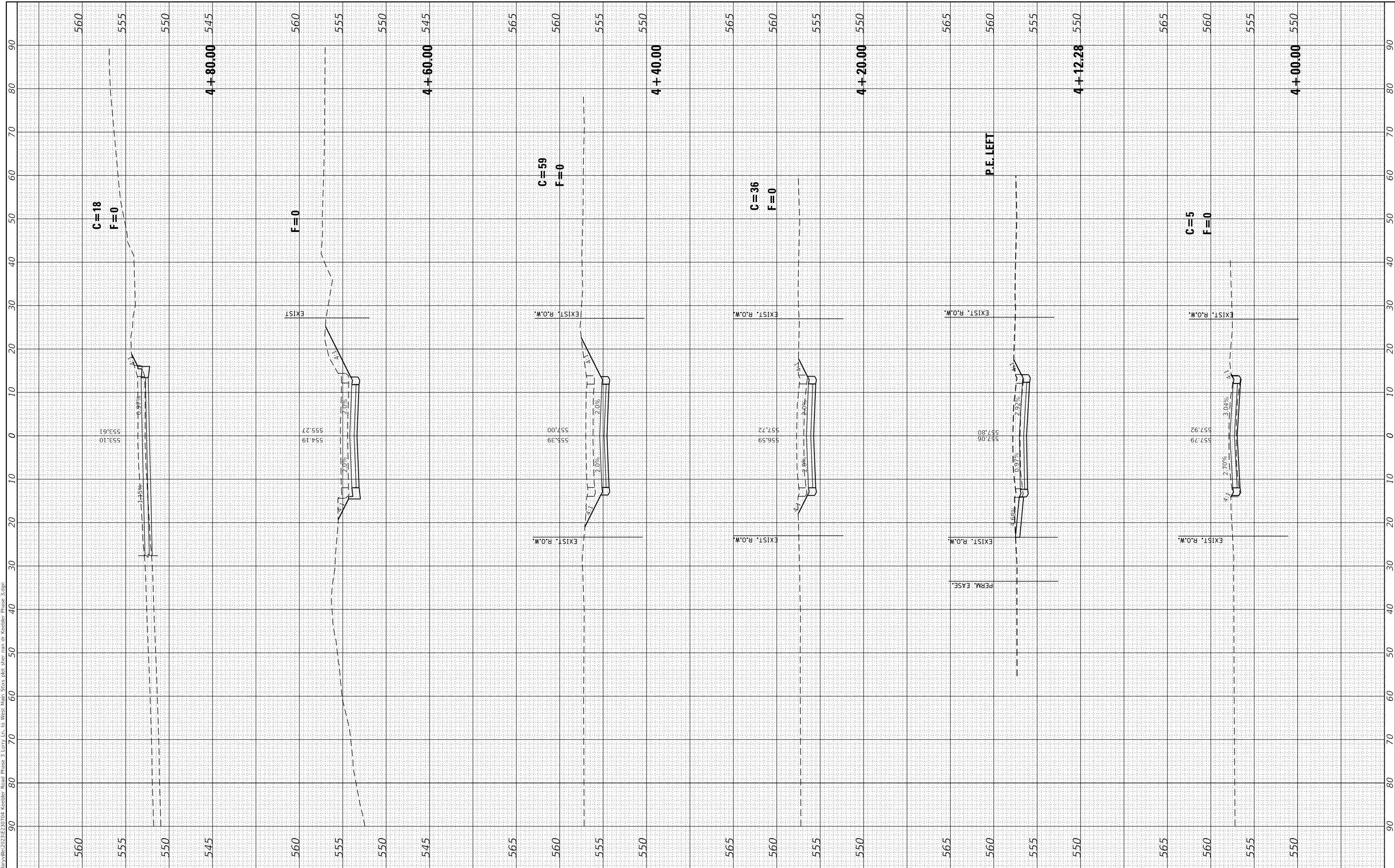
SCALE: 1"=10'H/5'V SHEET 9 OF 10 SHEETS STA. 363+00.00 TO STA. 364+09.86

F.A.U. RTE. 9135	SECTION 20-00018-02-R5	COUNTY MADISON	TOTAL SHEETS 40	SHEET NO. 38
ILLINOIS FED. AID PROJECT			CONTRACT NO. 97826	

FINAL SURVEY NO.	SURVEYED PLOTTED AREAS CHECKED	BY	DATE

ORIGINAL SURVEY NO.	SURVEYED PLOTTED AREAS CHECKED	BY	DATE

MODEL: Defaul
 FILE NAME: P:\Maryville\2023\E230704_Keebler_Road_Phase_3.dgn
 User: ramesh



JUNEAU JOB NO. E230704

USER NAME	= ramesh
DESIGNED	- BFK
DRAWN	- SD
CHECKED	- BFK
DATE	- 10/30/23

REVISED	-
REVISED	-
REVISED	-
REVISED	-

**KEEBLER ROAD RESURFACING
 PHASE 3
 MARYVILLE, ILLINOIS**

**CROSS SECTIONS
 SHER NAN DRIVE**

SCALE: 1"=10'H/5'V SHEET 1 OF 1 SHEETS STA. 4+00.00 TO STA. 4+80.00

F.A.U. RTE.	SECTION	COUNTY	TOTAL SHEETS	SHEET NO.
9135	20-00018-02-RS	MADISON	40	40
CONTRACT NO. 97826				
ILLINOIS FED. AID PROJECT				