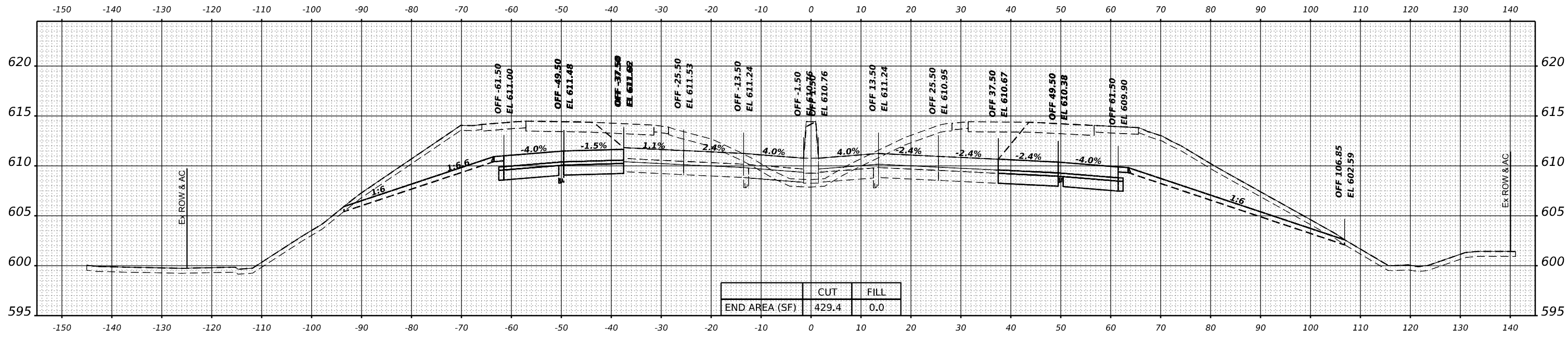
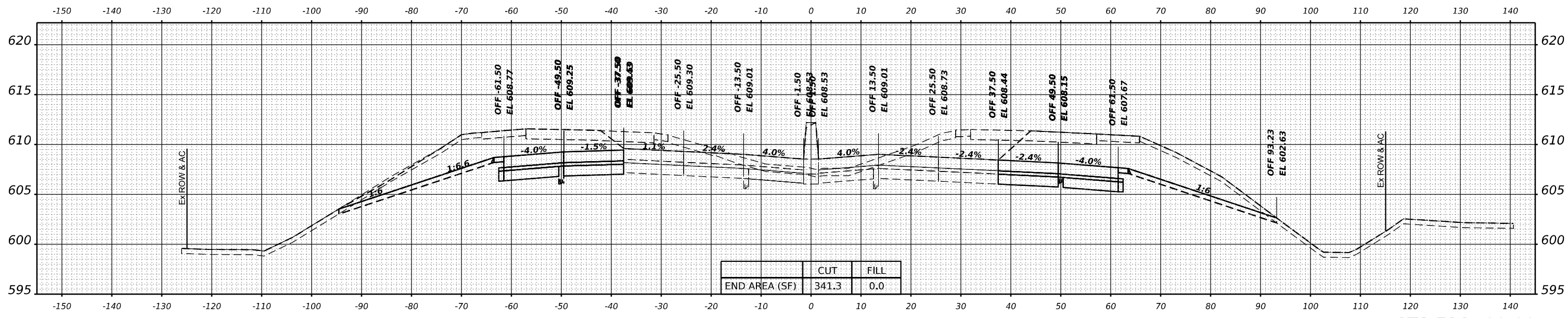


DATE	
BY	
FINISHED	
PLOTTED	
TEMPLATE	
NOTE BOOK	
AREAS CHECKED	
NO.	



STA 522+00.00

DATE	
BY	
ORIGINAL SURVEY	
PLOTTED	
TEMPLATE	
AREAS CHECKED	
NO.	



STA 521+00.00



USER NAME	= amkluver	DESIGNED	- VJ	REVISED	-
PLLOT SCALE	= 0.16666633 1/ in.	DRAWN	- MBM	REVISED	-
PLLOT DATE	= 10/5/2023	CHECKED	- JMG	REVISED	-
		DATE	- 10/6/23	REVISED	-

STATE OF ILLINOIS
DEPARTMENT OF TRANSPORTATION

CROSS SECTIONS STAGE 2			
I-80			
SCALE: 10:H 5:V	SHEET 2	OF 164 SHEETS	STA. 521+00.00 522+00.00

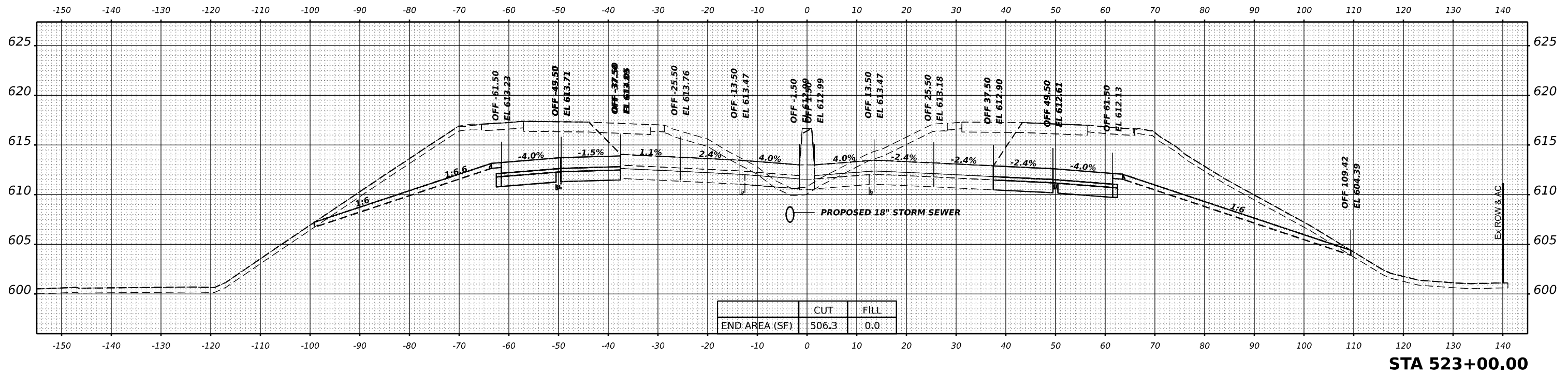
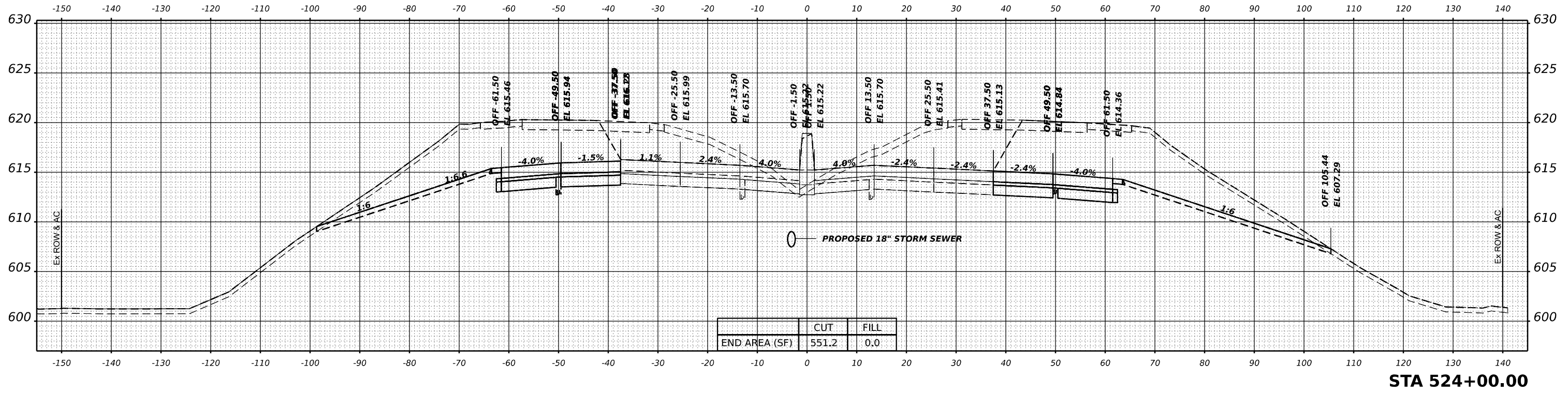
F.A.I. RTE.	SECTION	COUNTY	TOTAL SHEETS	SHEET NO.
I-80	FAI 80 22 BR	WILL	1201	1001
			CONTRACT NO. 62R89	
ILLINOIS		FED. AID PROJECT		

MODEL: BL_P0_00_W - 521+00.00 (Sheet)
FILE NAME: p:\transystems\paw\basedocuments\projects\2018\CH401\401.1\80022\02-TransSystems\CA\0\5-3D\02-Container\STAGE 2\22-D1TSC-CONTAINER_PS_ROADWAY_52-04.dgn

DATE	
BY	
SURVEYED	
PLOTTED	
TEMPLATE	
NOTE BOOK	
AREAS CHECKED	
NO.	

DATE	
BY	
SURVEYED	
PLOTTED	
TEMPLATE	
NOTE BOOK	
AREAS CHECKED	
NO.	

MODEL: BL_PU_180_W - 523+00.00 (Sheet)
 FILE NAME: p:\transystems\p\2018\02\2022\2022\TransSystems\CA\0\5\20\02-Container\STAGE 2\2021\SC-CONTAINER_PS_ROADWAY_52-24.dgn



TRANSYSTEMS

USER NAME = amkluver	DESIGNED - VLJ	REVISED -
	DRAWN - MBM	REVISED -
PLOT SCALE = 0.16666633 1/In.	CHECKED - JMG	REVISED -
PLOT DATE = 10/5/2023	DATE - 10/6/23	REVISED -

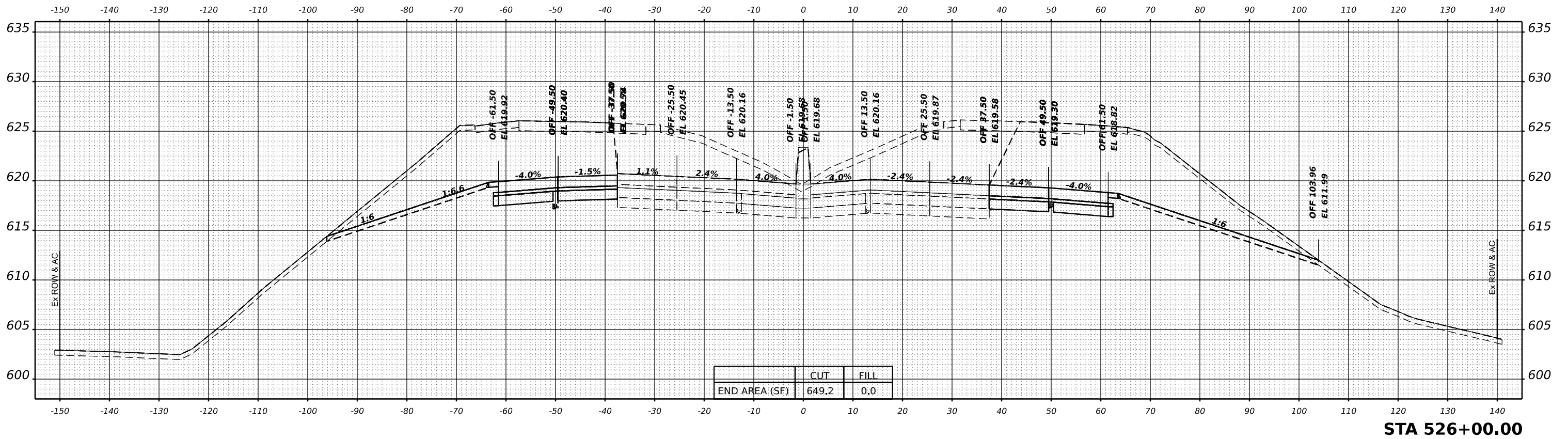
**STATE OF ILLINOIS
DEPARTMENT OF TRANSPORTATION**

CROSS SECTIONS STAGE 2			
I-80			
SCALE: 10:H 5:V	SHEET 3	OF 164 SHEETS	STA. 523+00.00 524+00.00

F.A.I. RTE.	SECTION	COUNTY	TOTAL SHEETS	SHEET NO.
I-80	FAI 80 22 BR	WILL	1201	1002
				CONTRACT NO. 62R89
		ILLINOIS	FED. AID PROJECT	

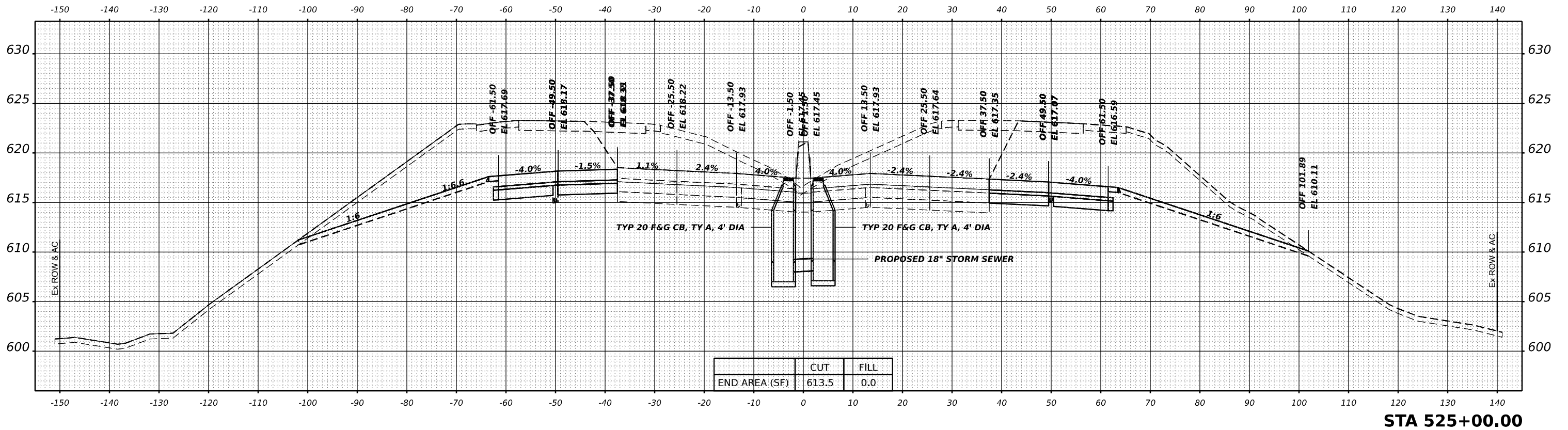
DATE	
BY	
FINAL SURVEY	SURVEYED
NOTE BOOK	PLOTTED
NO.	TEMPLATE
	AREAS
	CHECKED

MODEL: BL_P1_180_W - 525+00.00 (Sheet)
 FILE NAME: p:\transystems\p1\dev\transystems\p1\dev\Documents\Projects\2018\CH401\401.80022\02-TransSystems\CA\05-SD\02-Container\STAGE 2\P2-D1TSC-CONTAINER_PS-ROADWAY_52-94.dgn



STA 526+00.00

DATE	
BY	
ORIGINAL SURVEY	SURVEYED
NOTE BOOK	PLOTTED
NO.	TEMPLATE
	AREAS
	CHECKED



STA 525+00.00



USER NAME	= amkluver
PLOT SCALE	= 0.16666633 1/ in.
PLOT DATE	= 10/5/2023

DESIGNED	- VJ
DRAWN	- MBM
CHECKED	- JMG
DATE	- 10/6/23

REVISED	-
REVISED	-
REVISED	-
REVISED	-

**STATE OF ILLINOIS
DEPARTMENT OF TRANSPORTATION**

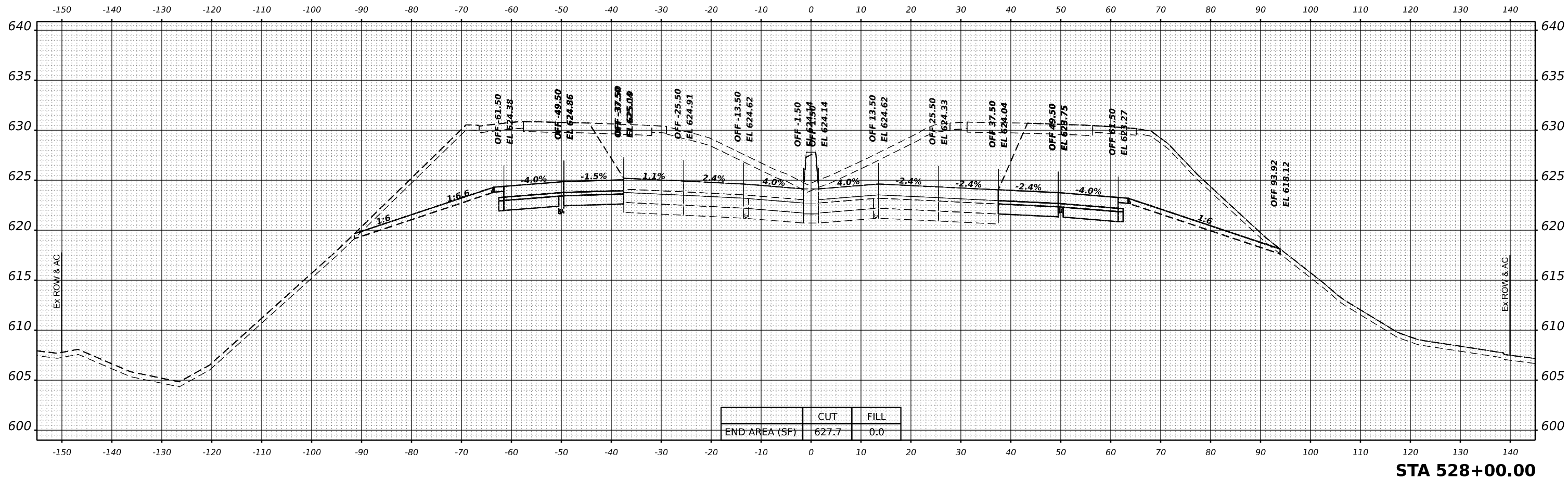
**CROSS SECTIONS STAGE 2
I-80**

SCALE: 10:H 5:V SHEET 4 OF 164 SHEETS STA. 525+00.00 526+00.00

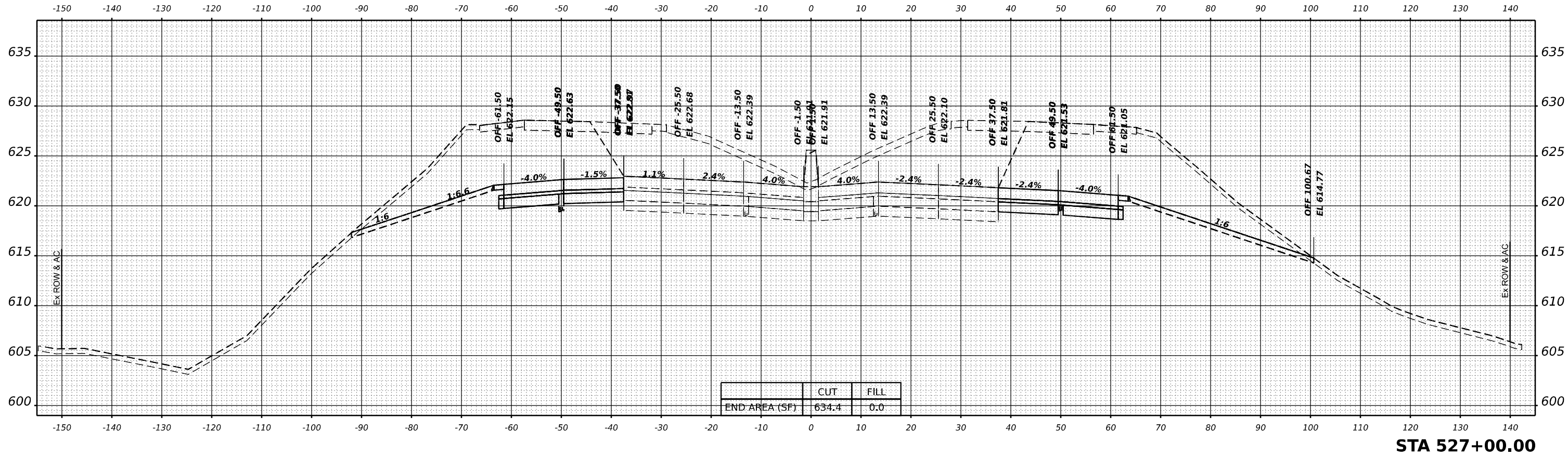
F.A.I. RTE.	SECTION	COUNTY	TOTAL SHEETS	SHEET NO.
I-80	FAI 80 22 BR	WILL	1201	1003
			CONTRACT NO. 62R89	
		ILLINOIS	FED. AID PROJECT	

DATE	
BY	
FINAL SURVEY	SURVEYED
NOTE BOOK	PLOTTED
NO.	TEMPLATE
	AREAS
	CHECKED

MODEL: BL_RI_80_W - 527+00.00 (Sheet)
 FILE NAME: p:\transys\proj\2018\C401401180022\02-TransSystems\CAD\05-D\02-Container\STAGE 2\2021\C-CORNER\PS-ROADWAY_527+00.dgn



DATE	
BY	
ORIGINAL SURVEY	SURVEYED
NOTE BOOK	PLOTTED
NO.	TEMPLATE
	AREAS
	CHECKED



TRANSYSTEMS

USER NAME = amkluver	DESIGNED - VLJ	REVISED -
	DRAWN - MBM	REVISED -
PLOT SCALE = 0.16666633 1/16"	CHECKED - JMG	REVISED -
PLOT DATE = 10/5/2023	DATE - 10/6/23	REVISED -

STATE OF ILLINOIS
 DEPARTMENT OF TRANSPORTATION

CROSS SECTIONS STAGE 2
 I-80

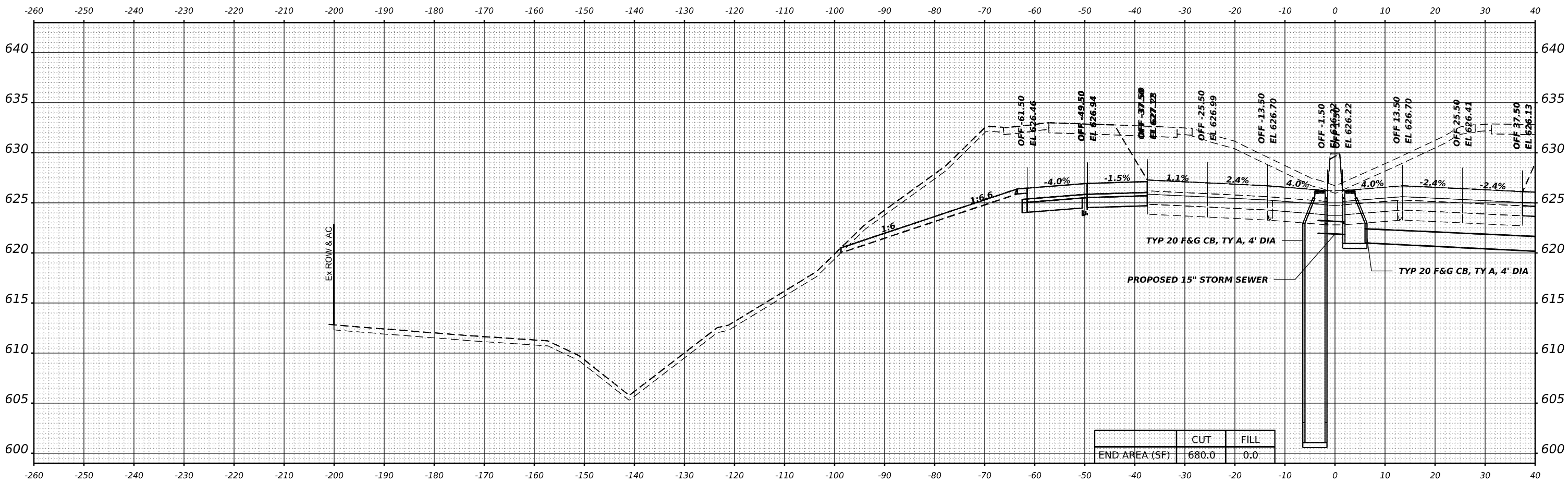
SCALE: 10:H 5:V SHEET 5 OF 164 SHEETS STA. 527+00.00 528+00.00

F.A.I. RTE.	SECTION	COUNTY	TOTAL SHEETS	SHEET NO.
I-80	FAI 80 22 BR	WILL	1201	1004
			CONTRACT NO. 62R89	
		ILLINOIS	FED. AID PROJECT	

FINAL SURVEY	SURVEYED	BY	DATE
NOTE BOOK	PLOTTED		
NO.	TEMPLATE		
	AREAS		
	CHECKED		

ORIGINAL SURVEY	SURVEYED	BY	DATE
NOTE BOOK	PLOTTED		
NO.	TEMPLATE		
	AREAS		
	CHECKED		

MODEL: BL_RL_80_W-2_529+00.00 [Sheet]
FILE NAME: p:\transystems\p\2022\dev\transystems\p\2022\2022\transystems\CA\0\5-D\02-Container\STAGE 2\22-D11SC-CONTAINER_P2-ROADWAY_52-94.dgn



	CUT	FILL
END AREA (SF)	680.0	0.0

STA 529+00.00



USER NAME	= amkluver	DESIGNED	- VLJ	REVISED	-
PLOT SCALE	= 0.16666633 1/ in.	DRAWN	- MBM	REVISED	-
PLOT DATE	= 10/5/2023	CHECKED	- JMG	REVISED	-
		DATE	- 10/6/23	REVISED	-

**STATE OF ILLINOIS
DEPARTMENT OF TRANSPORTATION**

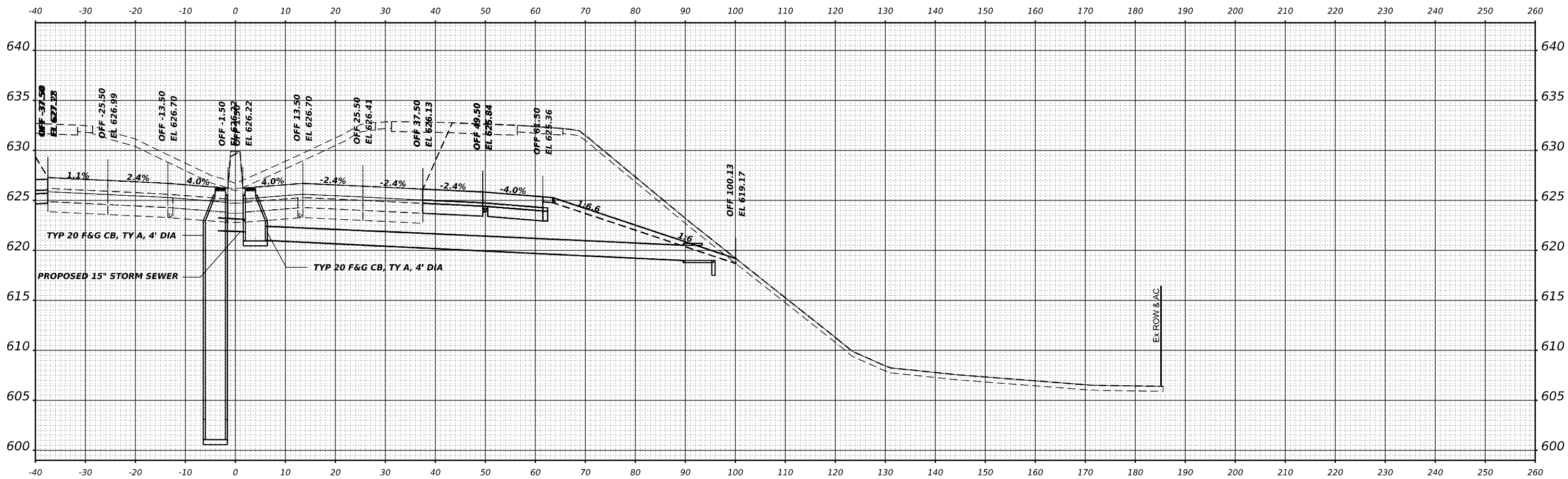
CROSS SECTIONS STAGE 2			
I-80			
SCALE: 10:H 5:V	SHEET 6	OF 164 SHEETS	STA. 529+00.00

F.A.I. RTE.	SECTION	COUNTY	TOTAL SHEETS	SHEET NO.
I-80	FAI 80 22 BR	WILL	1201	1005
				CONTRACT NO. 62R89
				ILLINOIS FED. AID PROJECT

FINAL SURVEY	SURVEYED	BY	DATE
NOTE BOOK	PLOTTED		
NO.	TEMPLATE		
	AREAS CHECKED		

ORIGINAL SURVEY	SURVEYED	BY	DATE
NOTE BOOK	PLOTTED		
NO.	TEMPLATE		
	AREAS CHECKED		

MODEL: BL_P\I-80_W-2_529+00.00-1 (Sheet)
 FILE NAME: p:\transystems\p\bldev\transystems\p\bldev\Documents\Projects\2018\C401\401.80022\02-TransSystems\CAD\05-02-Container\STAGE 2\220115-C-CONTAINER_P8-ROADWAY_529.dgn



STA 529+00.00



USER NAME = amkluver	DESIGNED - VLJ	REVISED -
PLOT SCALE = 0.16666633 1/ in.	DRAWN - MBM	REVISED -
PLOT DATE = 10/5/2023	CHECKED - JMG	REVISED -
	DATE - 10/6/23	REVISED -

**STATE OF ILLINOIS
DEPARTMENT OF TRANSPORTATION**

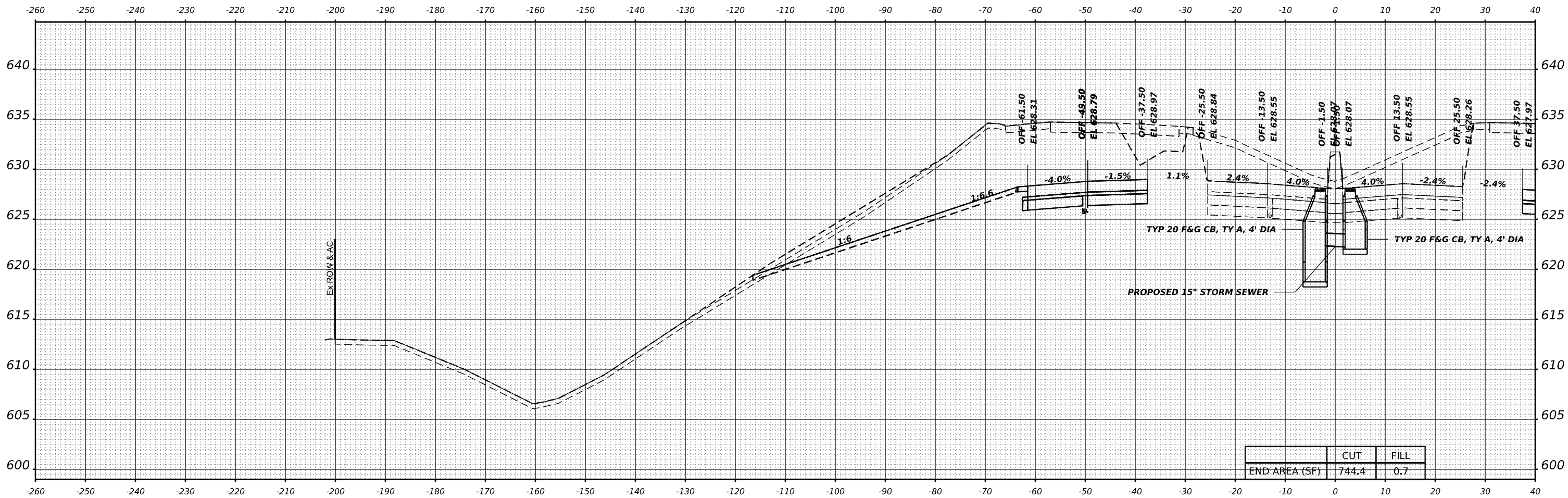
CROSS SECTIONS STAGE 2		
I-80		
SCALE: 10:H 5:V	SHEET 7	OF 164 SHEETS
		STA. 529+00.00

F.A.I. RTE.	SECTION	COUNTY	TOTAL SHEETS	SHEET NO.
I-80	FAI 80 22 BR	WILL	1201	1006
			CONTRACT NO. 62R89	
		ILLINOIS	FED. AID PROJECT	

FINAL SURVEY	SURVEYED	DATE
NOTE BOOK	PLOTTED	
NO.	TEMPLATE	
	AREAS CHECKED	
	AREAS CHECKED	

ORIGINAL SURVEY	SURVEYED	DATE
NOTE BOOK	PLOTTED	
NO.	TEMPLATE	
	AREAS CHECKED	
	AREAS CHECKED	

MODEL: BL_RL_80_W-2 - 530+00.00 (Sheet)
 FILE NAME: p:\transystems\p\barber\dev\transystems\p\barber\Documents\Projects\2018\CH401\401.80022\02-TransSystems\CA\0\5-D\02-Container\STAGE 2\IP2-D11SC-CONTAINER_PS_ROADWAY_S2-PA.dgn



	CUT	FILL
END AREA (SF)	744.4	0.7

STA 530+00.00

TRANSYSTEMS

USER NAME = amkluver	DESIGNED - VLJ	REVISED -
	DRAWN - MBM	REVISED -
PLOT SCALE = 0.16666633 1/ in.	CHECKED - JMG	REVISED -
PLOT DATE = 10/5/2023	DATE - 10/6/23	REVISED -

**STATE OF ILLINOIS
 DEPARTMENT OF TRANSPORTATION**

**CROSS SECTIONS STAGE 2
 I-80**

SCALE: 10:H 5:V SHEET 8 OF 164 SHEETS STA. 530+00.00

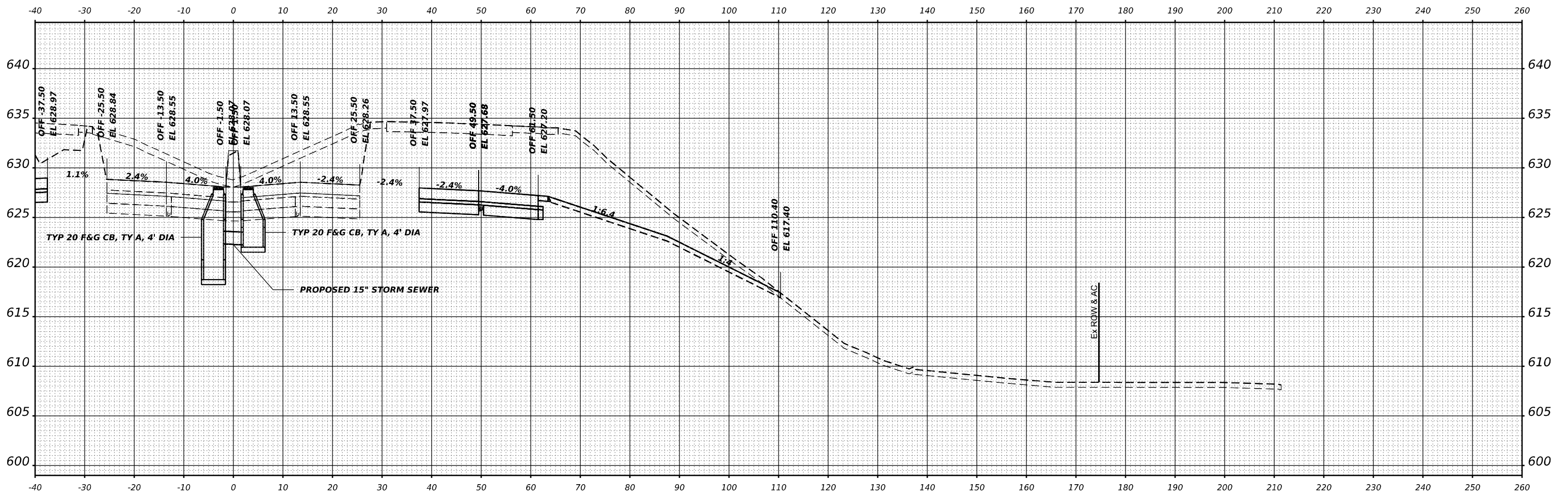
F.A.I. RTE.	SECTION	COUNTY	TOTAL SHEETS	SHEET NO.
I-80	FAI 80 22 BR	WILL	1201	1007
			CONTRACT NO. 62R89	
		ILLINOIS FED. AID PROJECT		

FINAL SURVEY	SURVEYED	BY	DATE
NOTE BOOK	PLOTTED		
NO.	TEMPLATE		
	AREAS CHECKED		

ORIGINAL SURVEY	SURVEYED	BY	DATE
NOTE BOOK	PLOTTED		
NO.	TEMPLATE		
	AREAS CHECKED		

MODEL: BL_RL_I80_W2 - 530+00.00-1 [Sheet]
FILE NAME: p:\transystems\pbl\dev\comtrans\pbl\stage2\stage2.dwg

2018/C/401/401/180022/02-TransSystems/CA/0/5-D/02-Container/STAGE 2/P2-D11-SC-CONTAINER_PS.ROADWAY_S2-PL.dgn



STA 530+00.00

TRANSYSTEMS

USER NAME = amkluver	DESIGNED - VLJ	REVISED -
PLOT SCALE = 0.16666633 ' / in.	DRAWN - MBM	REVISED -
PLOT DATE = 10/5/2023	CHECKED - JMG	REVISED -
	DATE - 10/6/23	REVISED -

**STATE OF ILLINOIS
DEPARTMENT OF TRANSPORTATION**

**CROSS SECTIONS STAGE 2
I-80**

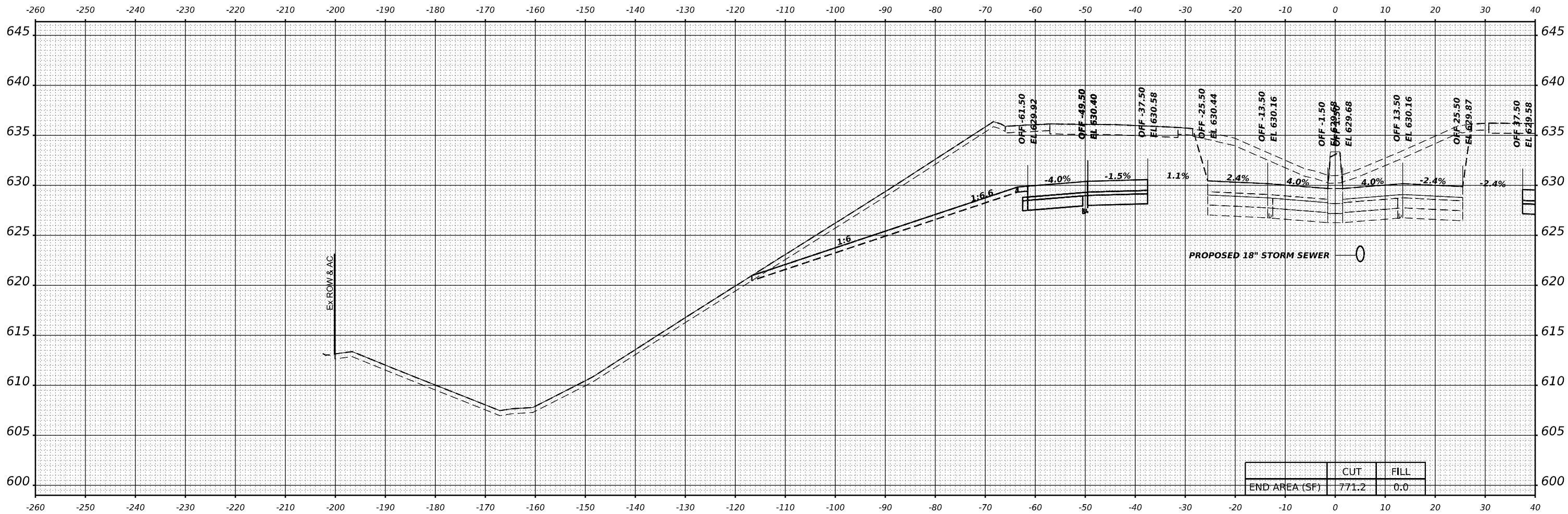
SCALE: 10:H 5:V SHEET 9 OF 164 SHEETS STA. 530+00.00

F.A.I. RTE.	SECTION	COUNTY	TOTAL SHEETS	SHEET NO.
I-80	FAI 80 22 BR	WILL	1201	1008
CONTRACT NO. 62R89				
ILLINOIS FED. AID PROJECT				

FINAL SURVEY	SURVEYED	BY	DATE
NOTE BOOK	PLOTTED		
NO.	TEMPLATE		
	AREAS CHECKED		

ORIGINAL SURVEY	SURVEYED	BY	DATE
NOTE BOOK	PLOTTED		
NO.	TEMPLATE		
	AREAS CHECKED		

MODEL: BL_RL_80_W-2 - 531+00.00 (Sheet)
 FILE NAME: p:\transystems\p\barber\dev\transystems\p\barber\Documents\Projects\2018\CH401\401.80022\02-TransSystems\CA\05-D\02-Container\STAGE 2\2-D11SC-CONTAINER_PS_ROADWAY_52-94.dgn



STA 531+00.00

TRANSYSTEMS

USER NAME = amkluver	DESIGNED - VLJ	REVISED -
PLOT SCALE = 0.16666633 1/ in.	DRAWN - MBM	REVISED -
PLOT DATE = 10/5/2023	CHECKED - JMG	REVISED -
	DATE - 10/6/23	REVISED -

**STATE OF ILLINOIS
DEPARTMENT OF TRANSPORTATION**

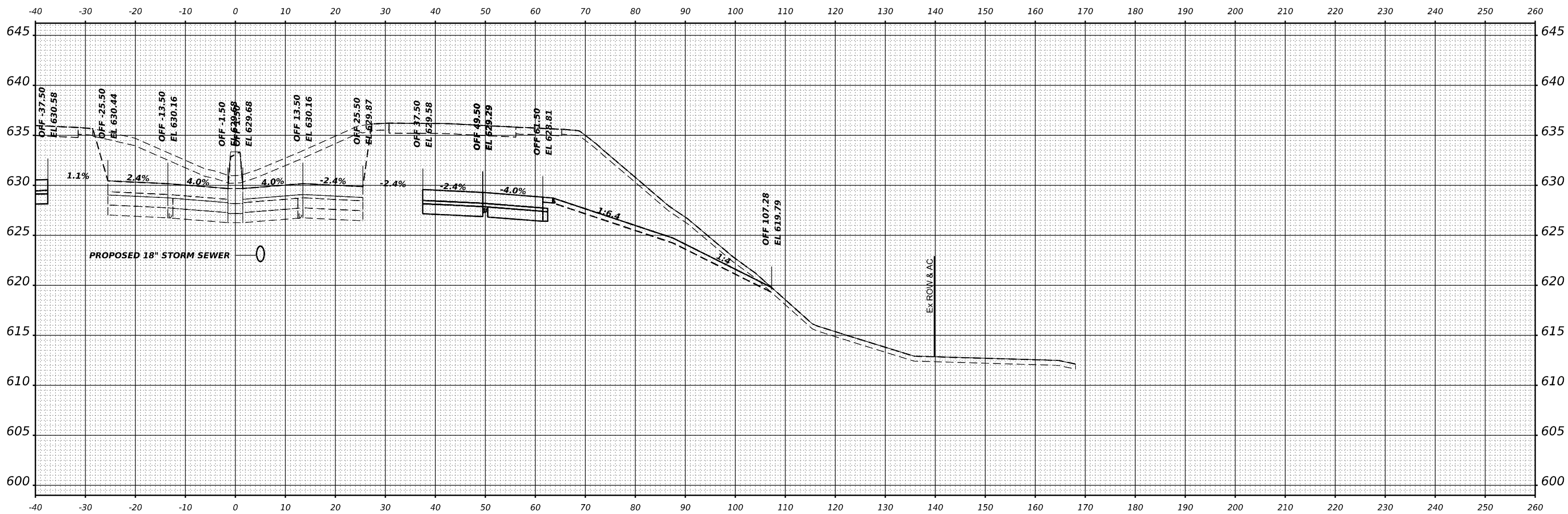
CROSS SECTIONS STAGE 2		
I-80		
SCALE: 10:H 5:V	SHEET 10	OF 164 SHEETS
	STA. 531+00.00	

F.A.I. RTE.	SECTION	COUNTY	TOTAL SHEETS	SHEET NO.
I-80	FAI 80 22 BR	WILL	1201	1009
CONTRACT NO. 62R89				
ILLINOIS FED. AID PROJECT				

FINAL SURVEY	SURVEYED	BY	DATE
NOTE BOOK	PLOTTED		
NO.	TEMPLATE		
	AREAS CHECKED		

ORIGINAL SURVEY	SURVEYED	BY	DATE
NOTE BOOK	PLOTTED		
NO.	TEMPLATE		
	AREAS CHECKED		

MODEL: BL_RL_80_W-2_531+00.00-1 [Sheet]
 FILE NAME: p:\transystems\p\dev\comtransys\corp\p\proj\docs\transys\stage 2\2011\SC-CONTAINER_PS_ROADWAY_52-94.dgn



STA 531+00.00



USER NAME = amkluver	DESIGNED - VLJ	REVISED -
PLOT SCALE = 0.16666633 1/ in.	DRAWN - MBM	REVISED -
PLOT DATE = 10/5/2023	CHECKED - JMG	REVISED -
	DATE - 10/6/23	REVISED -

**STATE OF ILLINOIS
DEPARTMENT OF TRANSPORTATION**

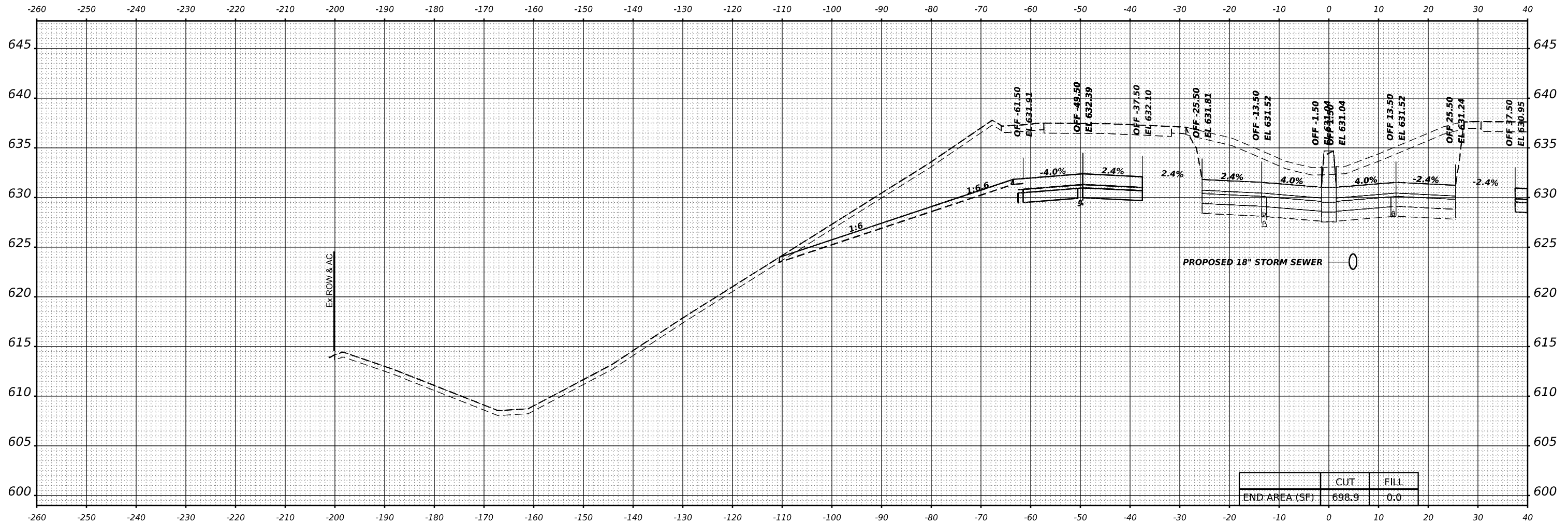
CROSS SECTIONS STAGE 2			
I-80			
SCALE: 10:H 5:V	SHEET 11	OF 164 SHEETS	STA. 531+00.00

F.A.I. RTE.	SECTION	COUNTY	TOTAL SHEETS	SHEET NO.
I-80	FAI 80 22 BR	WILL	1201	1010
CONTRACT NO. 62R89				
ILLINOIS				FED. AID PROJECT

FINAL SURVEY	SURVEYED	BY	DATE
NOTE BOOK	PLOTTED		
NO.	TEMPLATE		
	AREAS CHECKED		

ORIGINAL SURVEY	SURVEYED	BY	DATE
NOTE BOOK	PLOTTED		
NO.	TEMPLATE		
	AREAS CHECKED		

MODEL: BL_RL_80_W-2_532+00.00 [Sheet]
 FILE NAME: p:\transystems\p\dev\transystems\p\dev\Documents\Projects\2018\C4401401\80022\02-TransSystems\CAD\05-D02-Container\STAGE 2\02-D11-SC-CONTAINER_PS_ROADWAY_52-04.dgn



	CUT	FILL
END AREA (SF)	698.9	0.0

STA 532+00.00



USER NAME = amkluver	DESIGNED - VLJ	REVISED -
PLOT SCALE = 0.16666633 1/ in.	DRAWN - MBM	REVISED -
PLOT DATE = 10/5/2023	CHECKED - JMG	REVISED -
	DATE - 10/6/23	REVISED -

**STATE OF ILLINOIS
DEPARTMENT OF TRANSPORTATION**

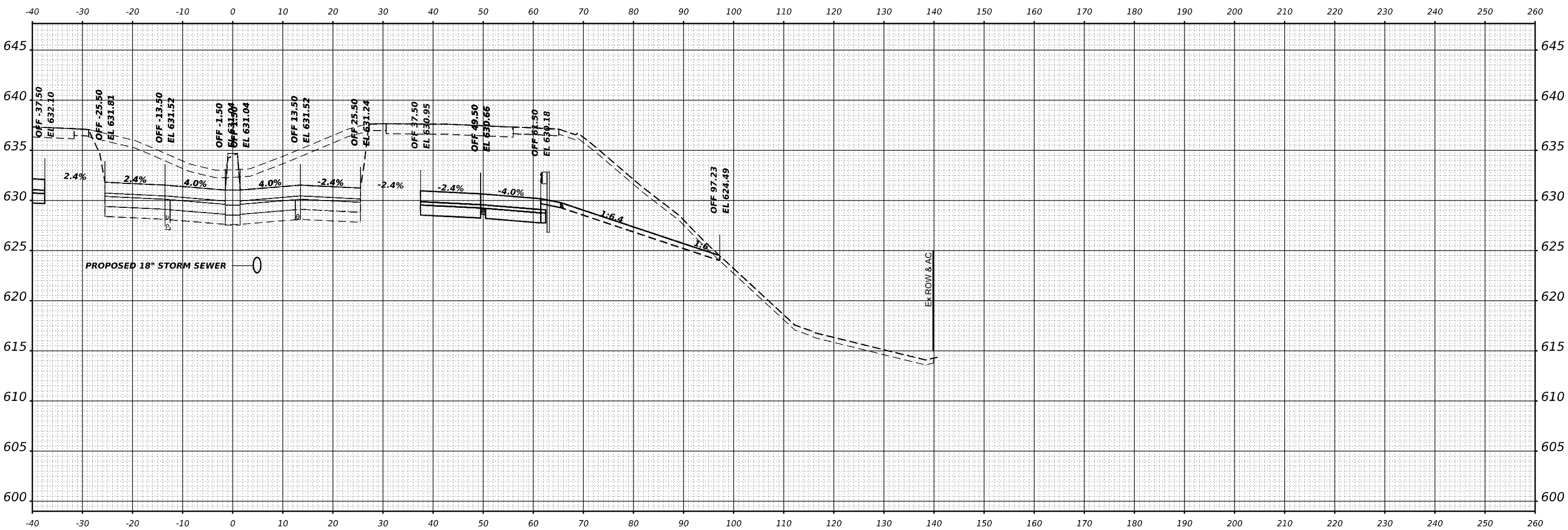
CROSS SECTIONS STAGE 2		
I-80		
SCALE: 10:H 5:V	SHEET 12 OF 164 SHEETS	STA. 532+00.00

F.A.I. RTE.	SECTION	COUNTY	TOTAL SHEETS	SHEET NO.
I-80	FAI 80 22 BR	WILL	1201	1011
CONTRACT NO. 62R89				
ILLINOIS FED. AID PROJECT				

FINAL SURVEY NO.	SURVEYED	DATE
NOTE BOOK	PLOTTED	
	TEMPLATE	
	AREAS CHECKED	

ORIGINAL SURVEY NO.	SURVEYED	DATE
NOTE BOOK	PLOTTED	
	TEMPLATE	
	AREAS CHECKED	

MODEL: BL_RL_80_W-2_532+00.00-1 [Sheet]
 FILE NAME: p:\transystems\pjb\dev\comtrans\pjb\paw\paw\paw\Documents\Projects\2018\C4401401\80022\02-TransSystems\CAD\5-D\02-Container\STAGE 2\PS-D11SC-CONTAINER_PS_ROADWAY_52-84.dgn



STA 532+00.00



USER NAME = amkluver	DESIGNED - VLJ	REVISED -
PLOT SCALE = 0.16666633 1/In.	DRAWN - MBM	REVISED -
PLOT DATE = 10/5/2023	CHECKED - JMG	REVISED -
	DATE - 10/6/23	REVISED -

STATE OF ILLINOIS
 DEPARTMENT OF TRANSPORTATION

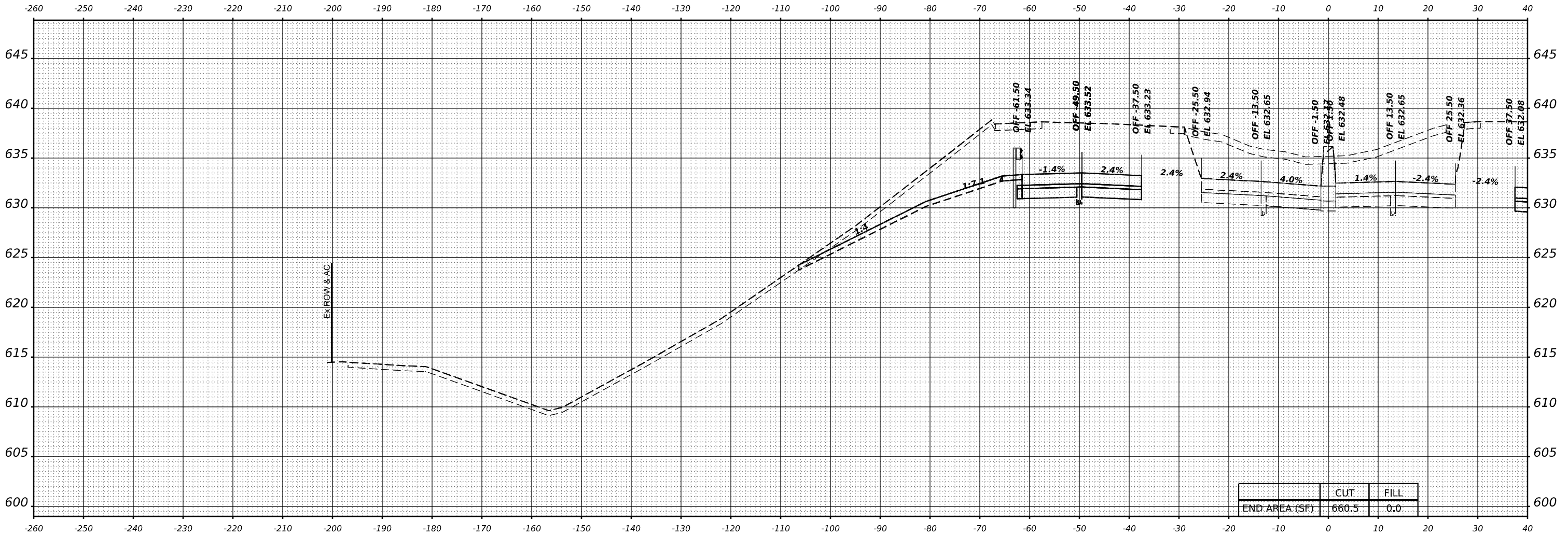
CROSS SECTIONS STAGE 2			
I-80			
SCALE: 10:H 5:V	SHEET 13	OF 164 SHEETS	STA. 532+00.00

F.A.I. RTE.	SECTION	COUNTY	TOTAL SHEETS	SHEET NO.
I-80	FAI 80 22 BR	WILL	1201	1012
CONTRACT NO. 62R89			ILLINOIS FED. AID PROJECT	

FINAL SURVEY NO.	SURVEYED	DATE
NOTE BOOK	PLOTTED	
AREAS CHECKED	TEMPLATE	
	AREAS CHECKED	

ORIGINAL SURVEY NO.	SURVEYED	DATE
NOTE BOOK	PLOTTED	
AREAS CHECKED	TEMPLATE	
	AREAS CHECKED	

MODEL: BL_RL_80_W-2_533+00.00 [Sheet]
 FILE NAME: p:\transystems\p\bl_r\dev\transystems\proj\bl_r\bl_r\Documents\Projects\2018\CH401\401\80022\02\TransSystems\CA\0\5-D\02-C\bl_r\Stage 2\PS-D11SC-CONTAINER_PS_ROADWAY_52-94.dgn



CUT	FILL
END AREA (SF)	660.5 0.0

STA 533+00.00



USER NAME = amkluver
PLOT SCALE = 0.16666633 1/ in.
PLOT DATE = 10/5/2023

DESIGNED - VLJ	REVISD -
DRAWN - MBM	REVISD -
CHECKED - JMG	REVISD -
DATE - 10/6/23	REVISD -

**STATE OF ILLINOIS
DEPARTMENT OF TRANSPORTATION**

**CROSS SECTIONS STAGE 2
I-80**

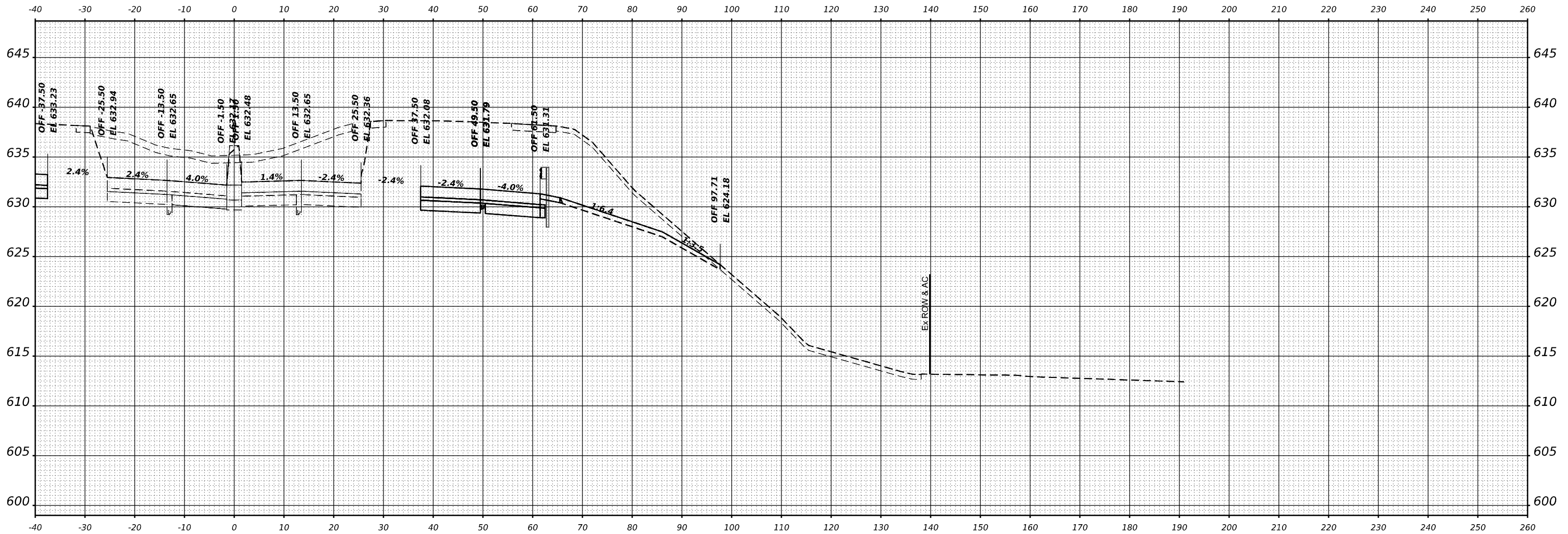
SCALE: 5/8"=1' V SHEET 14 OF 164 SHEETS STA. 533+00.00

F.A.I. RTE.	SECTION	COUNTY	TOTAL SHEETS	SHEET NO.
I-80	FAI 80 22 BR	WILL	1201	1013
			CONTRACT NO. 62R89	
			ILLINOIS FED. AID PROJECT	

FINAL SURVEY NO.	SURVEYED	DATE
NOTE BOOK	PLOTTED	
AREAS CHECKED	TEMPLATE	
	AREAS	
	CHECKED	

ORIGINAL SURVEY NO.	SURVEYED	DATE
NOTE BOOK	PLOTTED	
AREAS CHECKED	TEMPLATE	
	AREAS	
	CHECKED	

MODEL: BL_P\I-80_W-2_533+00.00-1 [Sheet]
 FILE NAME: p:\transystems\p\dev\transystems\source\dwg\roadway\stage 2\I-80-22-Container\stage 2\I-80-22-Container_P\ROADWAY_52-94.dgn



STA 533+00.00



USER NAME = amkluver	DESIGNED - VLJ	REVISED -
PLOT SCALE = 0.16666633 1/ in.	DRAWN - MBM	REVISED -
PLOT DATE = 10/5/2023	CHECKED - JMG	REVISED -
	DATE - 10/6/23	REVISED -

**STATE OF ILLINOIS
DEPARTMENT OF TRANSPORTATION**

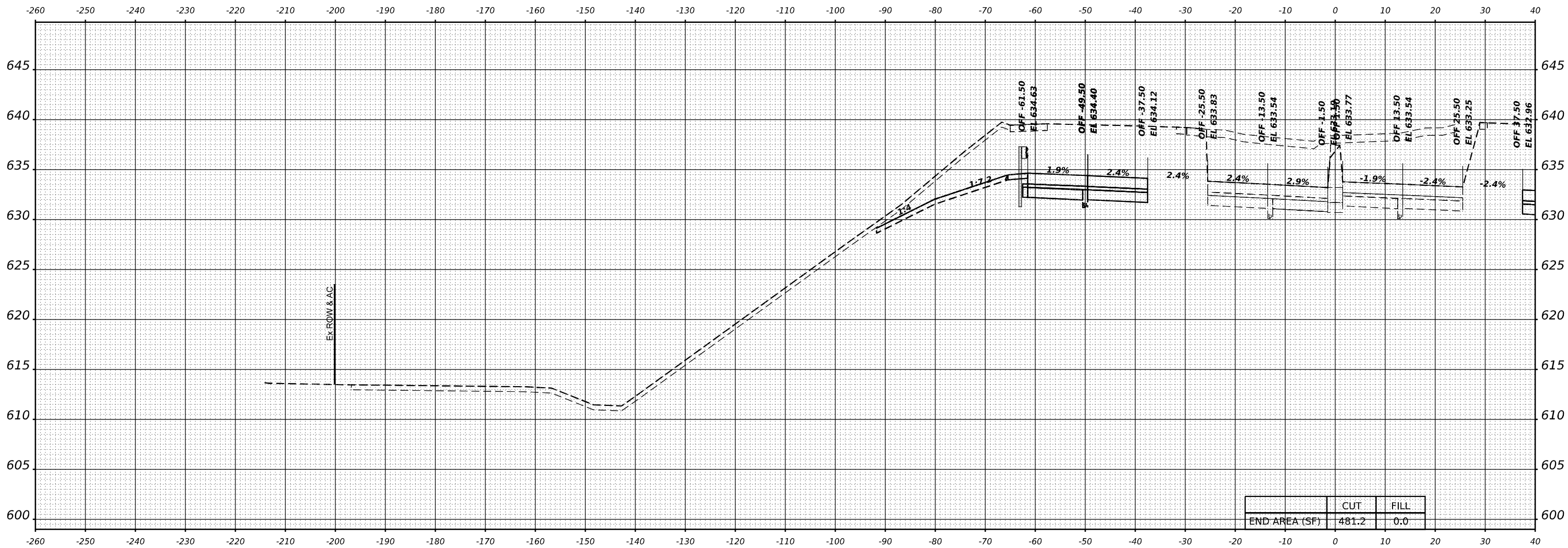
CROSS SECTIONS STAGE 2			
I-80			
SCALE: 10:H 5:V	SHEET 15	OF 164 SHEETS	STA. 533+00.00

F.A.I. RTE.	SECTION	COUNTY	TOTAL SHEETS	SHEET NO.
I-80	FAI 80 22 BR	WILL	1201	1014
CONTRACT NO. 62R89				
ILLINOIS FED. AID PROJECT				

FINAL SURVEY NO.	SURVEYED	BY	DATE
NOTE BOOK	PLOTTED		
AREAS CHECKED	TEMPLATE		
	AREAS		
	CHECKED		

ORIGINAL SURVEY NO.	SURVEYED	BY	DATE
NOTE BOOK	PLOTTED		
AREAS CHECKED	TEMPLATE		
	AREAS		
	CHECKED		

MODEL: BL_P\180_W-2_534+00.00 [Sheet]
 FILE NAME: p:\transystems\p\2018\02\2022\transystems\CA\05-D\02-Container\STAGE 2\2021\SC-CONTAINER_PS_ROADWAY_52-94.dgn



	CUT	FILL
END AREA (SF)	481.2	0.0

STA 534+00.00

TRANSYSTEMS

USER NAME = amkluver	DESIGNED - VLJ	REVISED -
	DRAWN - MBM	REVISED -
PLOT SCALE = 0.16666633 1/ in.	CHECKED - JMG	REVISED -
PLOT DATE = 10/5/2023	DATE - 10/6/23	REVISED -

**STATE OF ILLINOIS
DEPARTMENT OF TRANSPORTATION**

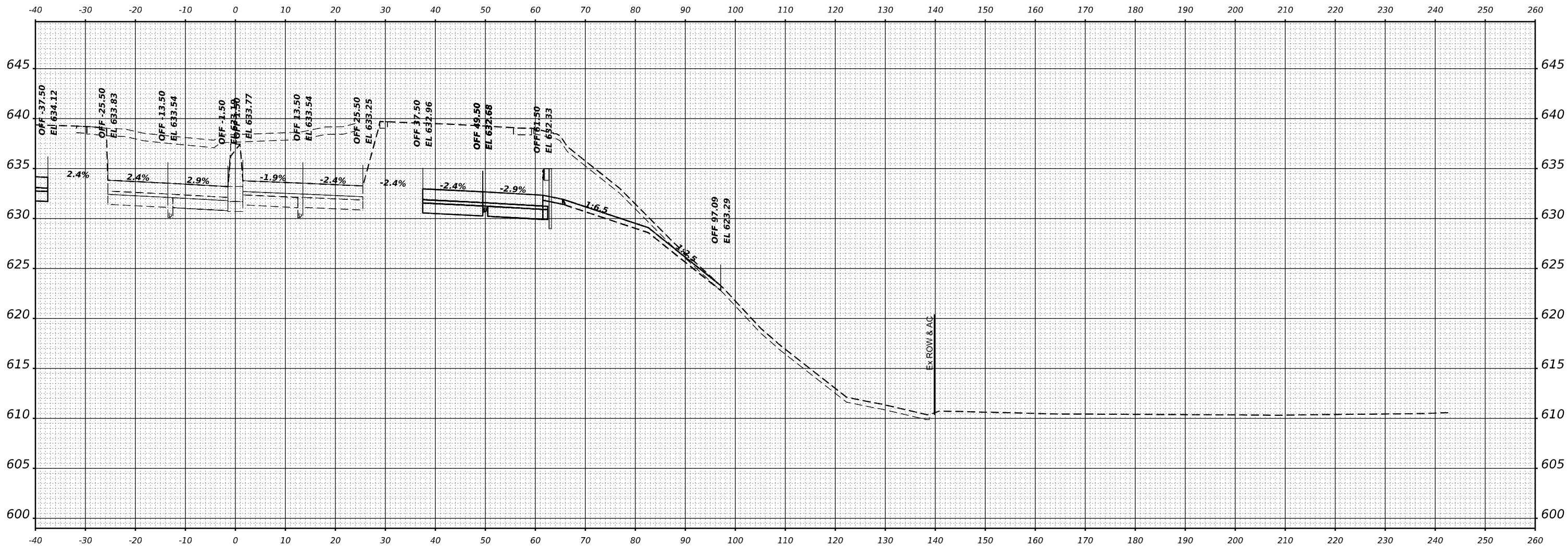
CROSS SECTIONS STAGE 2		
I-80		
SCALE: 10:H 5:V	SHEET 16	OF 164 SHEETS
	STA. 534+00.00	

F.A.I. RTE.	SECTION	COUNTY	TOTAL SHEETS	SHEET NO.
I-80	FAI 80 22 BR	WILL	1201	1015
CONTRACT NO. 62R89				
ILLINOIS FED. AID PROJECT				

FINAL SURVEY NO.	SURVEYED	BY	DATE
	PLOTTED		
	TEMPLATE		
	AREAS CHECKED		

ORIGINAL SURVEY NO.	SURVEYED	BY	DATE
	PLOTTED		
	TEMPLATE		
	AREAS CHECKED		

MODEL: BL_RL_80_W-2_534+00.00-1 [Sheet]
 FILE NAME: p:\transystems\p\bldev\transystems\p\bldev\Documents\Projects\2018\C401401180022022\TransSystems\CAD\05-D02-Container\STAGE 2\PP-011-SC-CONTAINER_PS_ROADWAY_52-94.dgn



STA 534+00.00



USER NAME = amkluver	DESIGNED - VLJ	REVISED -
PLOT SCALE = 0.16666633 1/ in.	DRAWN - MBM	REVISED -
PLOT DATE = 10/5/2023	CHECKED - JMG	REVISED -
	DATE - 10/6/23	REVISED -

**STATE OF ILLINOIS
 DEPARTMENT OF TRANSPORTATION**

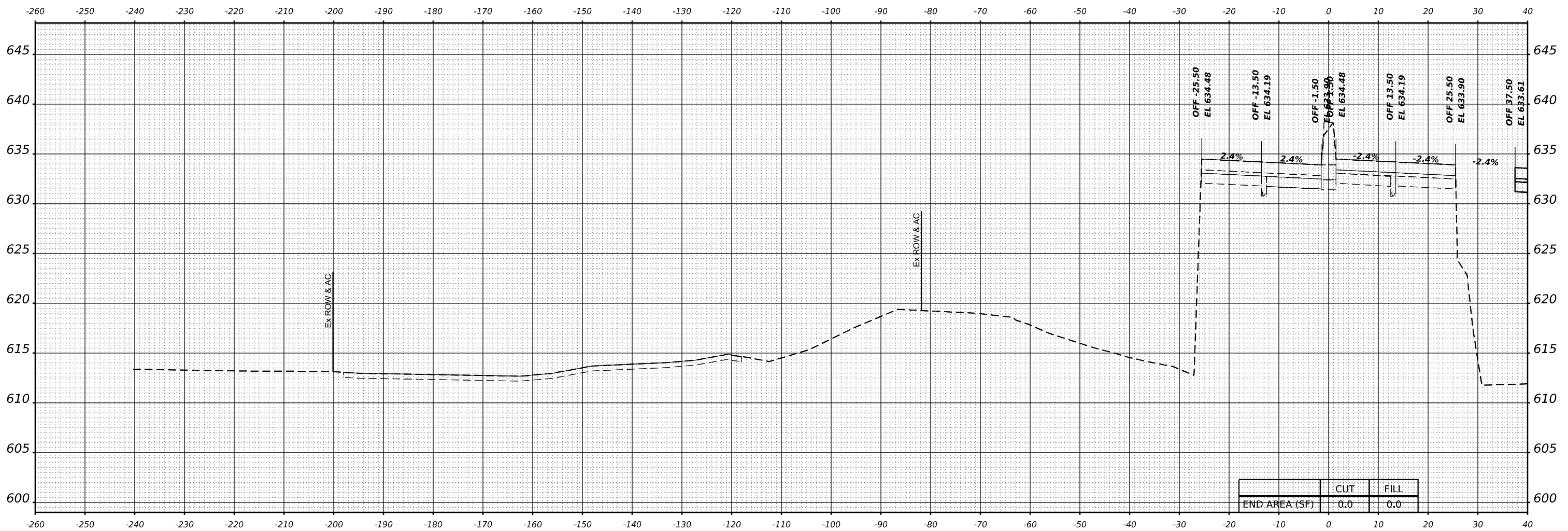
CROSS SECTIONS STAGE 2			
I-80			
SCALE: 10:H 5:V	SHEET 17	OF 164 SHEETS	STA. 534+00.00

F.A.I. RTE.	SECTION	COUNTY	TOTAL SHEETS	SHEET NO.
I-80	FAI 80 22 BR	WILL	1201	1016
			CONTRACT NO. 62R89	
		ILLINOIS	FED. AID PROJECT	

FINAL SURVEY	SURVEYED	BY	DATE
NOTE BOOK	PLOTTED		
NO.	TEMPLATE		
	AREAS CHECKED		

ORIGINAL SURVEY	SURVEYED	BY	DATE
NOTE BOOK	PLOTTED		
NO.	TEMPLATE		
	AREAS CHECKED		

MODEL: BL_P\I-80_W-2_535+00.00 [Sheet]
 FILE NAME: p:\transystems\p\2022\dev\transystems\p\2022\Documents\Projects\2018\CH401\401.80022\02-TransSystems\CA\05-D\02-Container\STAGE 2\22-0115C-CONTAINER_PS_ROADWAY_52-04.dgn



	CUT	FILL
END AREA (SF)	0.0	0.0

STA 535+00.00



USER NAME = amkluver	DESIGNED - VLJ	REVISED -
	DRAWN - MBM	REVISED -
PLOT SCALE = 0.16666633 1/ in.	CHECKED - JMG	REVISED -
PLOT DATE = 10/5/2023	DATE - 10/6/23	REVISED -

**STATE OF ILLINOIS
DEPARTMENT OF TRANSPORTATION**

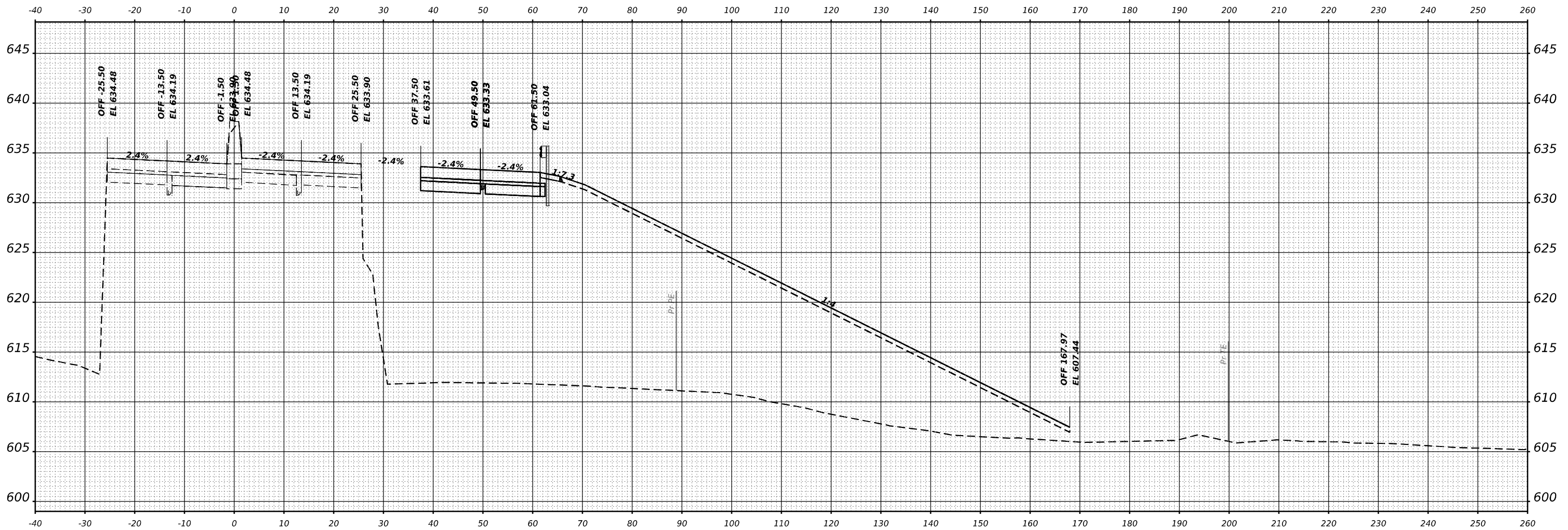
CROSS SECTIONS STAGE 2		
I-80		
SCALE: 10:H 5:V	SHEET 18	OF 164 SHEETS
		STA. 535+00.00

F.A.P. RTE.	SECTION	COUNTY	TOTAL SHEETS	SHEET NO.
I-80	FAI 80 22 BR	WILL	1201	1017
				CONTRACT NO. 62R89
		ILLINOIS	FED. AID PROJECT	

FINAL SURVEY NO.	SURVEYED	BY	DATE
	PLOTTED		
	TEMPLATE		
	AREAS CHECKED		

ORIGINAL SURVEY NO.	SURVEYED	BY	DATE
	PLOTTED		
	TEMPLATE		
	AREAS CHECKED		

MODEL: BL_P\I-80_W-2_535+00.00-1 [Sheet]
 FILE NAME: p:\transystems\p\bldev\transystems\source\dwg\stage2\I-80\2022\02-TransSystems\CA\05-00-02-Container\STAGE 2\I-80\I-80-22-CONTAINER_PS_ROADWAY_52-94.dgn



STA 535+00.00



USER NAME = amkluver	DESIGNED - VLJ	REVISED -
PLOT SCALE = 0.16666633 1/ in.	DRAWN - MBM	REVISED -
PLOT DATE = 10/5/2023	CHECKED - JMG	REVISED -
	DATE - 10/6/23	REVISED -

**STATE OF ILLINOIS
DEPARTMENT OF TRANSPORTATION**

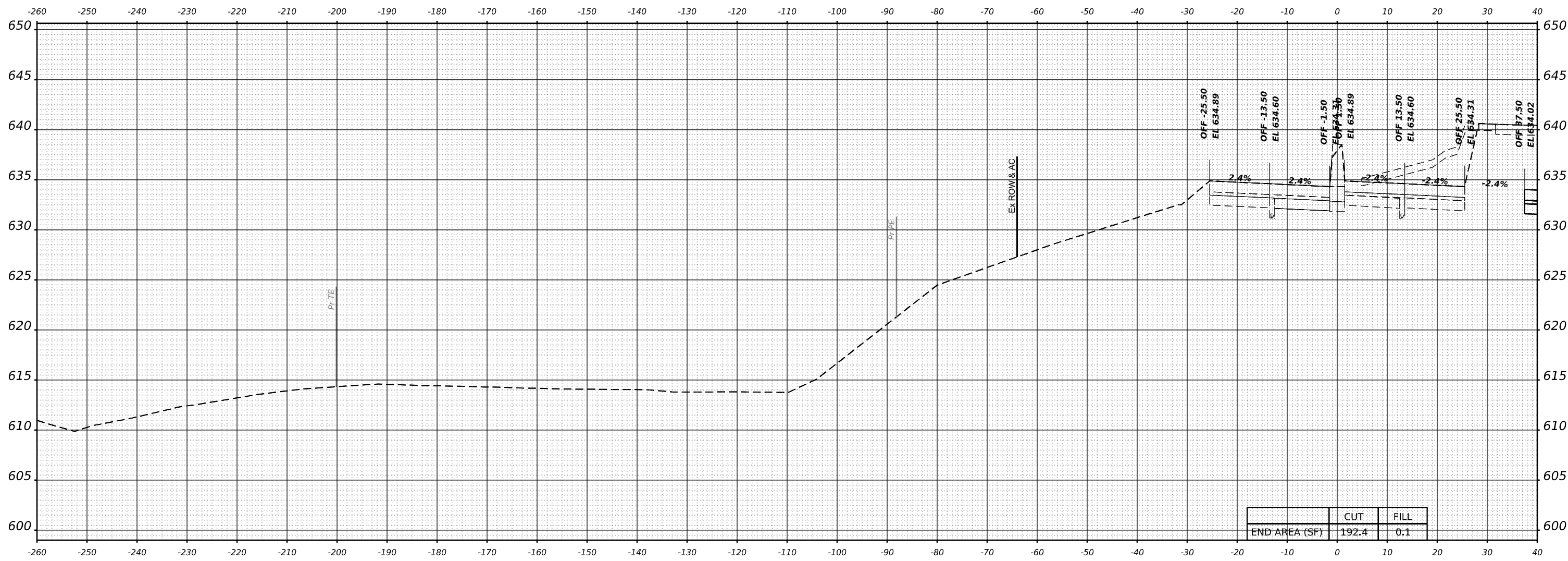
CROSS SECTIONS STAGE 2		
I-80		
SCALE: 10:H 5:V	SHEET 19	OF 164 SHEETS
	STA. 535+00.00	

F.A.I. RTE.	SECTION	COUNTY	TOTAL SHEETS	SHEET NO.
I-80	FAI 80 22 BR	WILL	1201	1018
			CONTRACT NO. 62R89	
		ILLINOIS	FED. AID PROJECT	

FINAL SURVEY NO.			
SURVEYED	BY		DATE
PLOTTED			
TEMPLATE			
AREAS			
CHECKED			

ORIGINAL SURVEY NO.			
SURVEYED	BY		DATE
PLOTTED			
TEMPLATE			
AREAS			
CHECKED			

MODEL: BLP_RL_I80_W-2_536+00.00 [Sheet]
 FILE NAME: p:\transystems\p\2022\10\10\transystems\stage 2\p2-d11-sc-container\PS-ROADWAY_52-94.dgn



STA 536+00.00



USER NAME = amkluver	DESIGNED - VLJ	REVISED -
	DRAWN - MBM	REVISED -
PLOT SCALE = 0.16666633 1/16"	CHECKED - JMG	REVISED -
PLOT DATE = 10/5/2023	DATE - 10/6/23	REVISED -

**STATE OF ILLINOIS
DEPARTMENT OF TRANSPORTATION**

**CROSS SECTIONS STAGE 2
I-80**

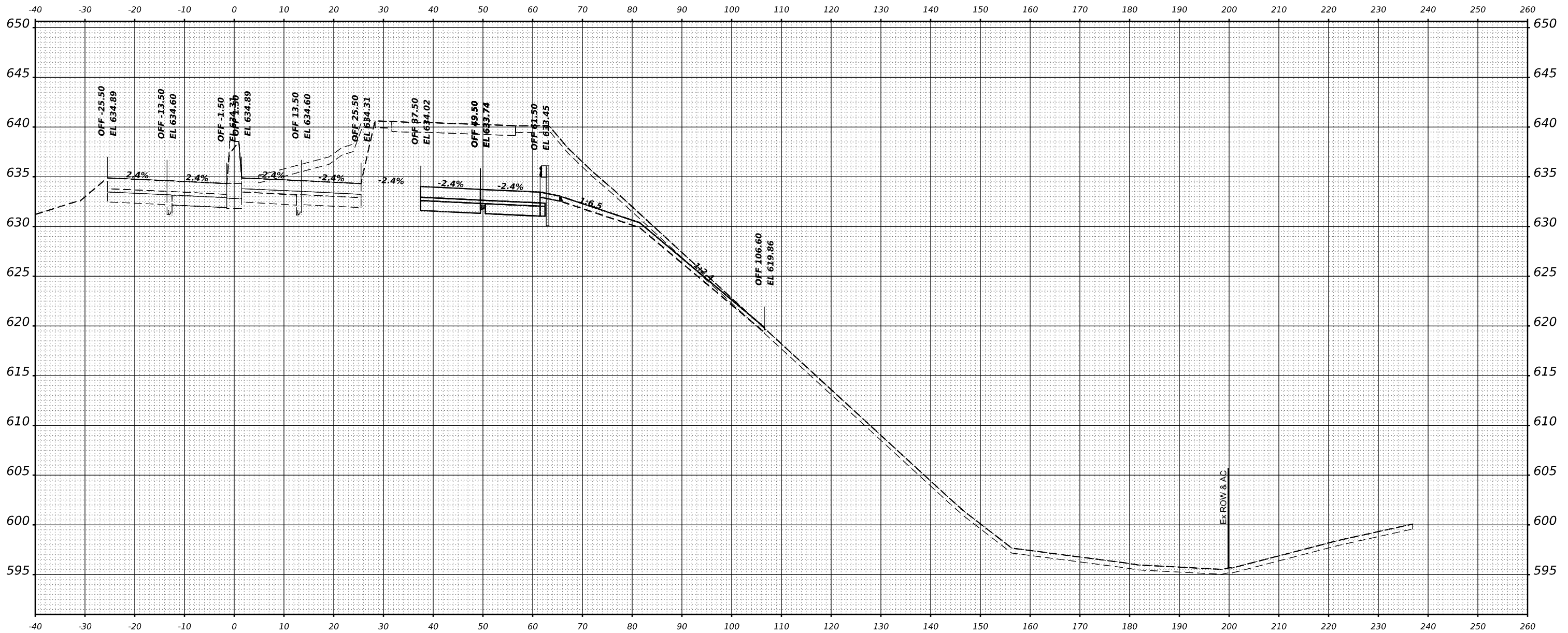
SCALE: 10:H 5:V SHEET 20 OF 164 SHEETS STA. 536+00.00

F.A.I. RTE.	SECTION	COUNTY	TOTAL SHEETS	SHEET NO.
I-80	FAI 80 22 BR	WILL	1201	1019
CONTRACT NO. 62R89				
ILLINOIS FED. AID PROJECT				

FINAL SURVEY	SURVEYED	BY	DATE
NOTE BOOK	PLOTTED		
NO.	TEMPLATE		
	AREAS CHECKED		
	AREAS CHECKED		

ORIGINAL SURVEY	SURVEYED	BY	DATE
NOTE BOOK	PLOTTED		
NO.	TEMPLATE		
	AREAS CHECKED		
	AREAS CHECKED		

MODEL: BL_RL_80_W-2_536+00.00-1 [Sheet]
 FILE NAME: p:\transystems\p\bl_r\dev\transystems\p\bl_r\dev\documents\projects\2018\c-401\401180022\02-TransSystems\CA\05-3D\02-Container\STAGE 2\PS-D115C-CONTAINER_PS_ROADWAY_52-94.dgn



STA 536+00.00

TRANSYSTEMS

USER NAME = amkluver	DESIGNED - VLJ	REVISED -
PLOT SCALE = 0.16666633 1/ in.	DRAWN - MBM	REVISED -
PLOT DATE = 10/5/2023	CHECKED - JMG	REVISED -
	DATE - 10/6/23	REVISED -

**STATE OF ILLINOIS
DEPARTMENT OF TRANSPORTATION**

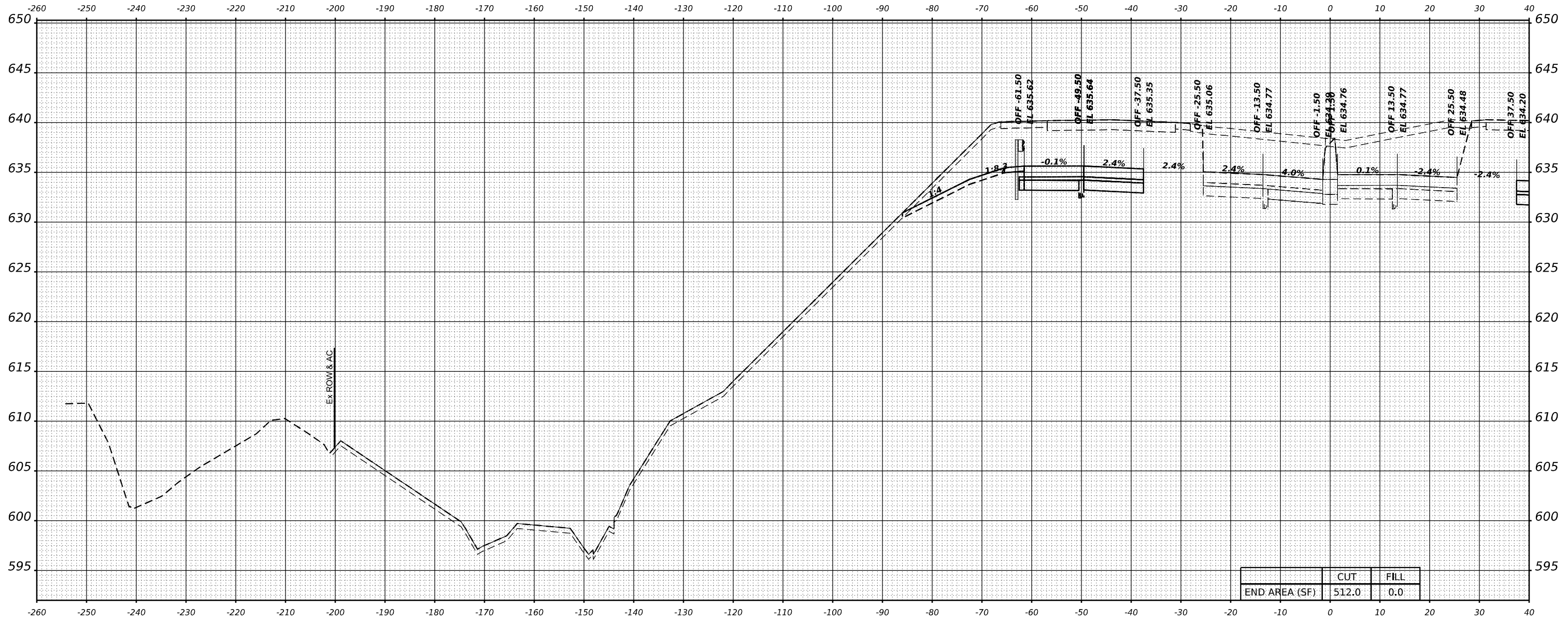
CROSS SECTIONS STAGE 2			
I-80			
SCALE: 10:H 5:V	SHEET 21	OF 164 SHEETS	STA. 536+00.00

F.A.I. RTE.	SECTION	COUNTY	TOTAL SHEETS	SHEET NO.
I-80	FAI 80 22 BR	WILL	1201	1020
CONTRACT NO. 62R89				
ILLINOIS		FED. AID PROJECT		

FINAL SURVEY NO.	SURVEYED	BY	DATE
	PLOTTED		
	TEMPLATE		
	NOTE BOOK		
	AREAS CHECKED		

ORIGINAL SURVEY NO.	SURVEYED	BY	DATE
	PLOTTED		
	TEMPLATE		
	NOTE BOOK		
	AREAS CHECKED		

MODEL: BL_P1_80_W2 - 337+00.00 (Sheet)
 FILE NAME: p:\transys\p1_80_w2\Drawings\Documents\Projects\2018\C401\401180022\02-TransSystems\CAD\05-3D\02-Container\STAGE 2\021TSC-CONTAINER_P8_ROADWAY_52-04.dgn



TRANSYSTEMS

USER NAME = amkluver	DESIGNED - VLJ	REVISED -
PLOT SCALE = 0.16666633 1/ in.	DRAWN - MBM	REVISED -
PLOT DATE = 10/5/2023	CHECKED - JMG	REVISED -
	DATE - 10/6/23	REVISED -

**STATE OF ILLINOIS
 DEPARTMENT OF TRANSPORTATION**

**CROSS SECTIONS STAGE 2
 I-80**

SCALE: 10:H 5:V SHEET 22 OF 164 SHEETS STA. 537+00.00

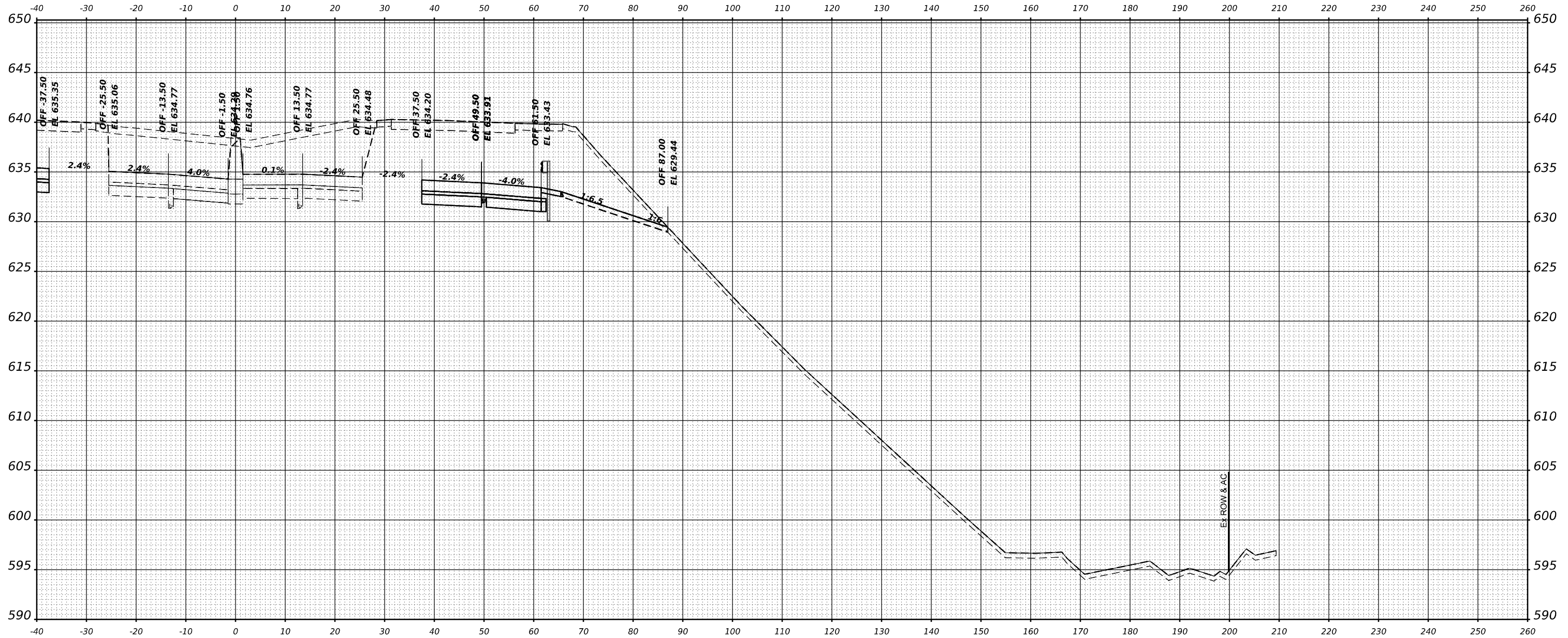
F.A.I. RTE.	SECTION	COUNTY	TOTAL SHEETS	SHEET NO.
I-80	FAI 80 22 BR	WILL	1201	1021
			CONTRACT NO. 62R89	
		ILLINOIS FED. AID PROJECT		

STA 537+00.00

FINAL SURVEY	SURVEYED	BY	DATE
NOTE BOOK	PLOTTED		
NO.	TEMPLATE		
	AREAS		
	CHECKED		

ORIGINAL SURVEY	SURVEYED	BY	DATE
NOTE BOOK	PLOTTED		
NO.	TEMPLATE		
	AREAS		
	CHECKED		

MODEL: BL_RL_80_W-2_337+00.00-1 (Sheet)
 FILE NAME: p:\transystems\p\bl_r\80\2022\02-TransSystems\CA\0\05-SD\02-Container\STAGE 2\PS-01\SC-CONTAINER_PS_ROADWAY_52-04.dgn



STA 537+00.00

TRANSYSTEMS

USER NAME = amkluver	DESIGNED - VLJ	REVISED -
PLOT SCALE = 0.16666633 1/ in.	DRAWN - MBM	REVISED -
PLOT DATE = 10/5/2023	CHECKED - JMG	REVISED -
	DATE - 10/6/23	REVISED -

**STATE OF ILLINOIS
DEPARTMENT OF TRANSPORTATION**

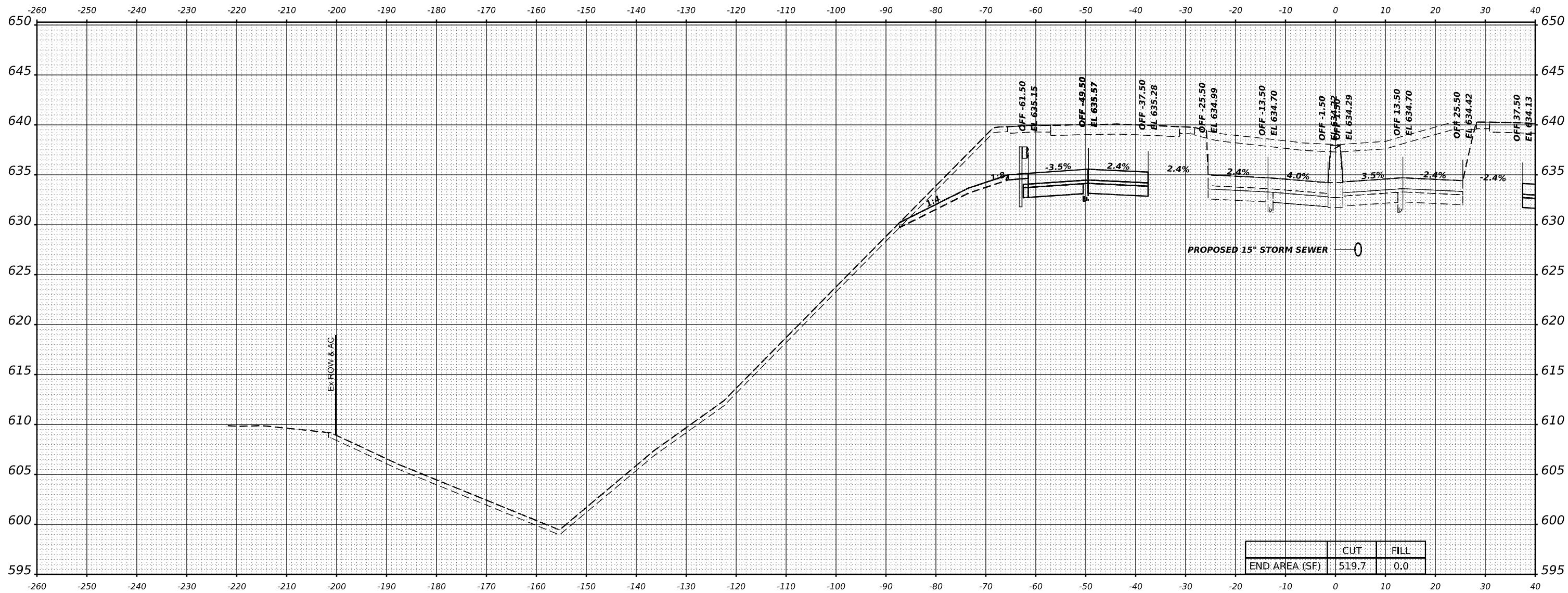
CROSS SECTIONS STAGE 2		
I-80		
SCALE: 10:H 5:V	SHEET 23	OF 164 SHEETS
STA. 537+00.00		

F.A.I. RTE.	SECTION	COUNTY	TOTAL SHEETS	SHEET NO.
I-80	FAI 80 22 BR	WILL	1201	1022
CONTRACT NO. 62R89				
ILLINOIS FED. AID PROJECT				

FINAL SURVEY	SURVEYED	BY	DATE
NOTE BOOK	PLOTTED		
NO.	TEMPLATE		
	AREAS CHECKED		
	AREAS CHECKED		

ORIGINAL SURVEY	SURVEYED	BY	DATE
NOTE BOOK	PLOTTED		
NO.	TEMPLATE		
	AREAS CHECKED		
	AREAS CHECKED		

MODEL: BL_P\180_W-2_538+00.00 [Sheet]
 FILE NAME: p:\transystems\p\ben\dev\transystems\p\w\h\stet\Documents\Projects_2018\C401\401180022\02-TransSystems\CA\0\5-3D\02-Container\STAGE 2\PS-01\TSC-CONTAINER_PS_ROADWAY_52-04.dgn



	CUT	FILL
END AREA (SF)	519.7	0.0

STA 538+00.00

TRANSYSTEMS

USER NAME = amkluver	DESIGNED - VLJ	REVISED -
	DRAWN - MBM	REVISED -
PLOT SCALE = 0.16666633 1/16"	CHECKED - JMG	REVISED -
PLOT DATE = 10/5/2023	DATE - 10/6/23	REVISED -

**STATE OF ILLINOIS
DEPARTMENT OF TRANSPORTATION**

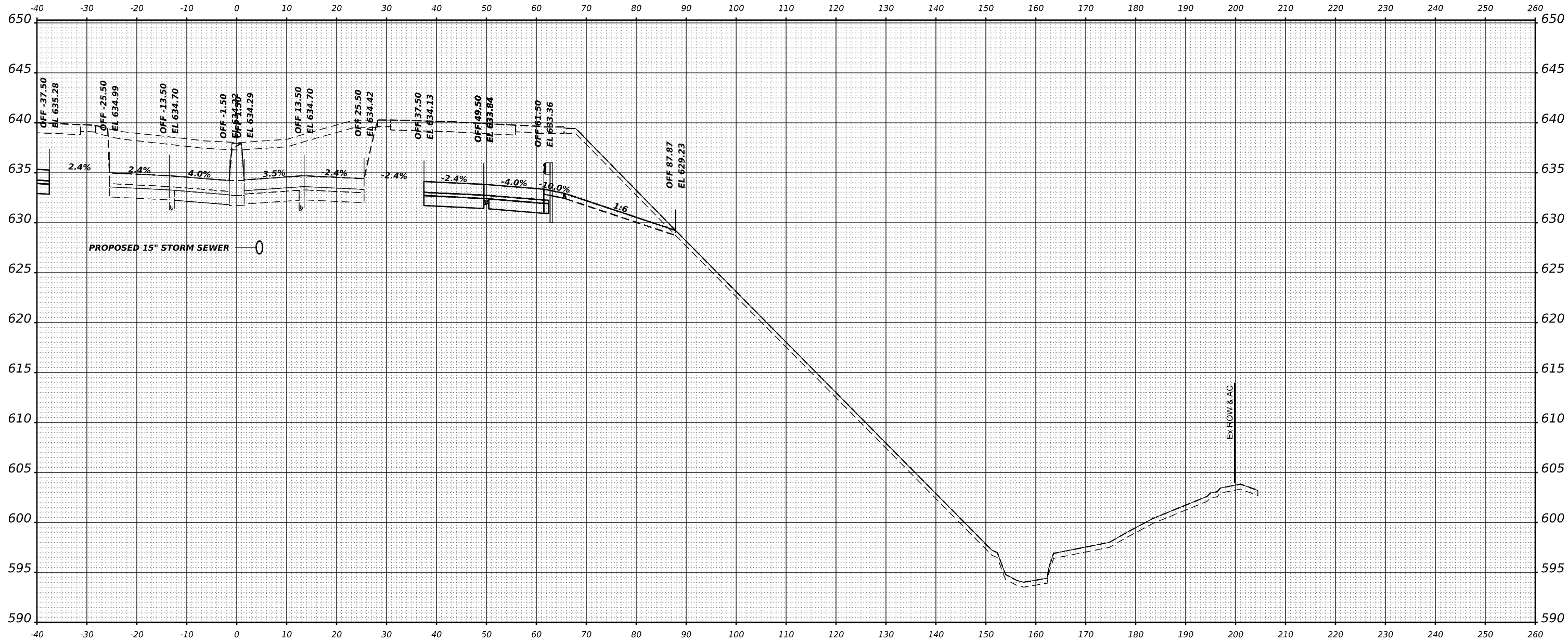
CROSS SECTIONS STAGE 2		
I-80		
SCALE: 10:H 5:V	SHEET 24	OF 164 SHEETS
	STA. 538+00.00	

F.A.I. RTE.	SECTION	COUNTY	TOTAL SHEETS	SHEET NO.
I-80	FAI 80 22 BR	WILL	1201	1023
CONTRACT NO. 62R89				
ILLINOIS FED. AID PROJECT				

FINAL SURVEY	SURVEYED	DATE
NO.	PLOTTED	
	TEMPLATE	
	NOTE BOOK	
	AREAS	
	CHECKED	

ORIGINAL SURVEY	SURVEYED	DATE
NO.	PLOTTED	
	TEMPLATE	
	NOTE BOOK	
	AREAS	
	CHECKED	

MODEL: BL_P1_80_W2 - 538+00.00-1 [Sheet]
 FILE NAME: p:\transystems\p1\bldev\comtransystems\p1\bldev\transystems\2018\C401\401\8002\02-TransSystems\CAD\05-2D\02-Container\STAGE 2\PS-D011-SC-CONTAINER_PS_ROADWAY_52-04.dgn



TRANSYSTEMS

USER NAME = amkluver
 PLOT SCALE = 0.16666633 ' / in.
 PLOT DATE = 10/5/2023

DESIGNED - VLJ
 DRAWN - MBM
 CHECKED - JMG
 DATE - 10/6/23

REVISED -
 REVISED -
 REVISED -
 REVISED -

**STATE OF ILLINOIS
 DEPARTMENT OF TRANSPORTATION**

**CROSS SECTIONS STAGE 2
 I-80**

SCALE: 10:H 5:V SHEET 25 OF 164 SHEETS STA. 538+00.00

STA 538+00.00

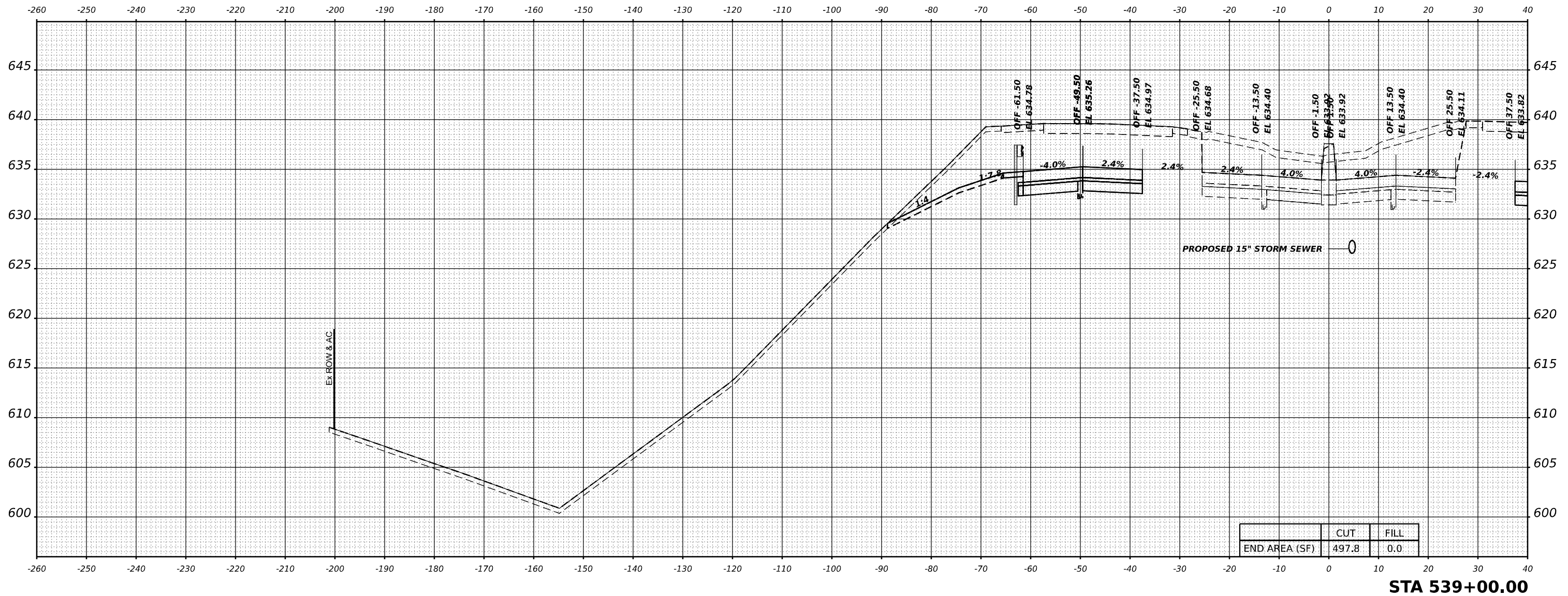
F.A.I. RTE.	SECTION	COUNTY	TOTAL SHEETS	SHEET NO.
I-80	FAI 80 22 BR	WILL	1201	1024
CONTRACT NO. 62R89				

ILLINOIS FED. AID PROJECT

FINAL SURVEY NO.	SURVEYED PLOTTED TEMPLATE AREAS CHECKED	BY	DATE

ORIGINAL SURVEY NO.	SURVEYED PLOTTED TEMPLATE AREAS CHECKED	BY	DATE

MODEL: BL_P1_80_W-2_539+00.00 [Sheet]
FILE NAME: p:\transystems\p1_80\dev\transystems\p1_80\Documents\Projects-2018\C-401\401.80022\02-TransSystems\CAD\05-D\02-Container\STAGE 2\02-11-SS-CONTAINER_P1_80_ROADWAY_52-94.dgn



	CUT	FILL
END AREA (SF)	497.8	0.0

STA 539+00.00



USER NAME	= amkluver	DESIGNED	- VLJ	REVISED	-
		DRAWN	- MBM	REVISED	-
PLOT SCALE	= 0.16666633 1/ in.	CHECKED	- JMG	REVISED	-
PLOT DATE	= 10/5/2023	DATE	- 10/6/23	REVISED	-

STATE OF ILLINOIS DEPARTMENT OF TRANSPORTATION

CROSS SECTIONS STAGE 2 I-80

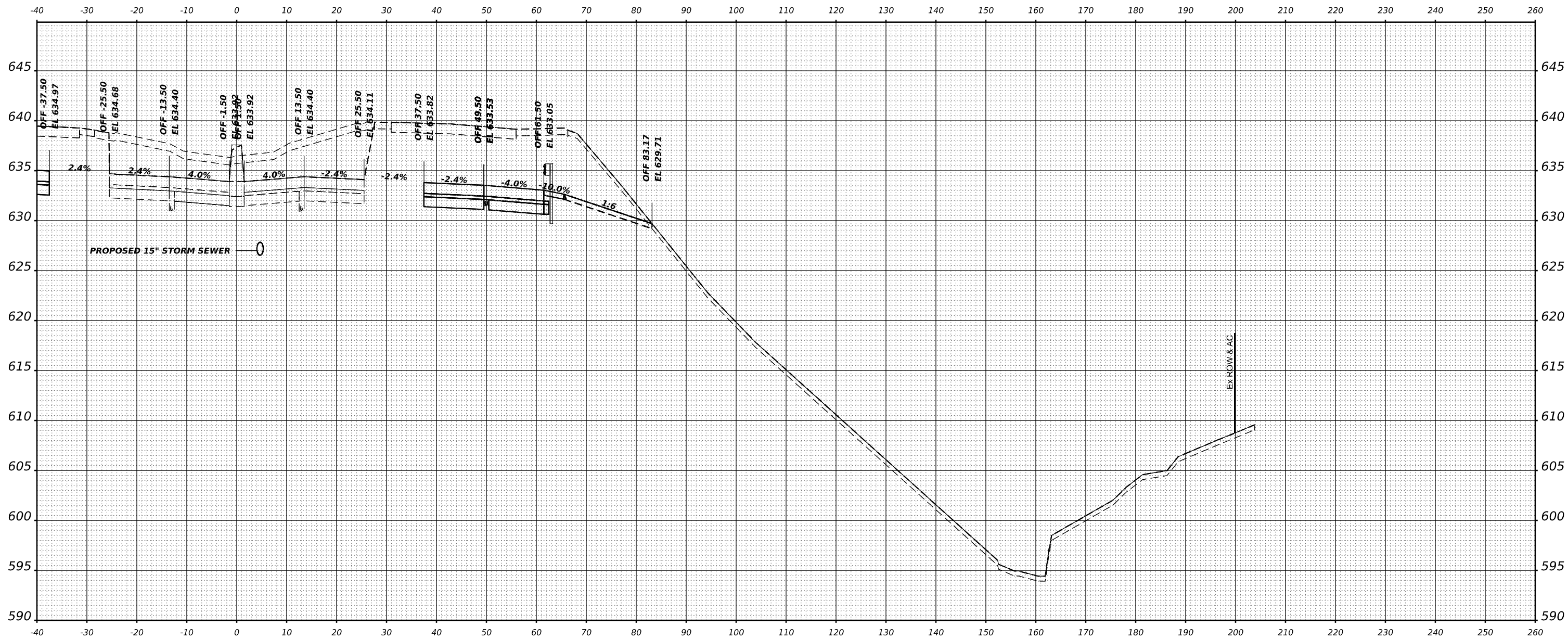
SCALE: 10:H 5:V SHEET 26 OF 164 SHEETS STA. 539+00.00

F.A.I. RTE.	SECTION	COUNTY	TOTAL SHEETS	SHEET NO.
I-80	FAI 80 22 BR	WILL	1201	1025
CONTRACT NO. 62R89				
ILLINOIS			FED. AID PROJECT	

FINAL SURVEY NO.	SURVEYED	BY	DATE
NOTE BOOK	PLOTTED		
AREAS CHECKED	TEMPLATE		
	AREAS		
	CHECKED		

ORIGINAL SURVEY NO.	SURVEYED	BY	DATE
NOTE BOOK	PLOTTED		
AREAS CHECKED	TEMPLATE		
	AREAS		
	CHECKED		

MODEL: BL_P1_80_W-2_539+00.00-1 [Sheet]
 FILE NAME: p:\transystems\p1_80_w-2\539+00.00-1\transystems\CA\05-SD\02-Container\STAGE 2\22-011-SC-CONTAINER_PS-ROADWAY_52-04.dgn



STA 539+00.00



USER NAME = amkluver	DESIGNED - VLJ	REVISED -
PLOT SCALE = 0.16666633 1/ in.	DRAWN - MBM	REVISED -
PLOT DATE = 10/5/2023	CHECKED - JMG	REVISED -
	DATE - 10/6/23	REVISED -

**STATE OF ILLINOIS
 DEPARTMENT OF TRANSPORTATION**

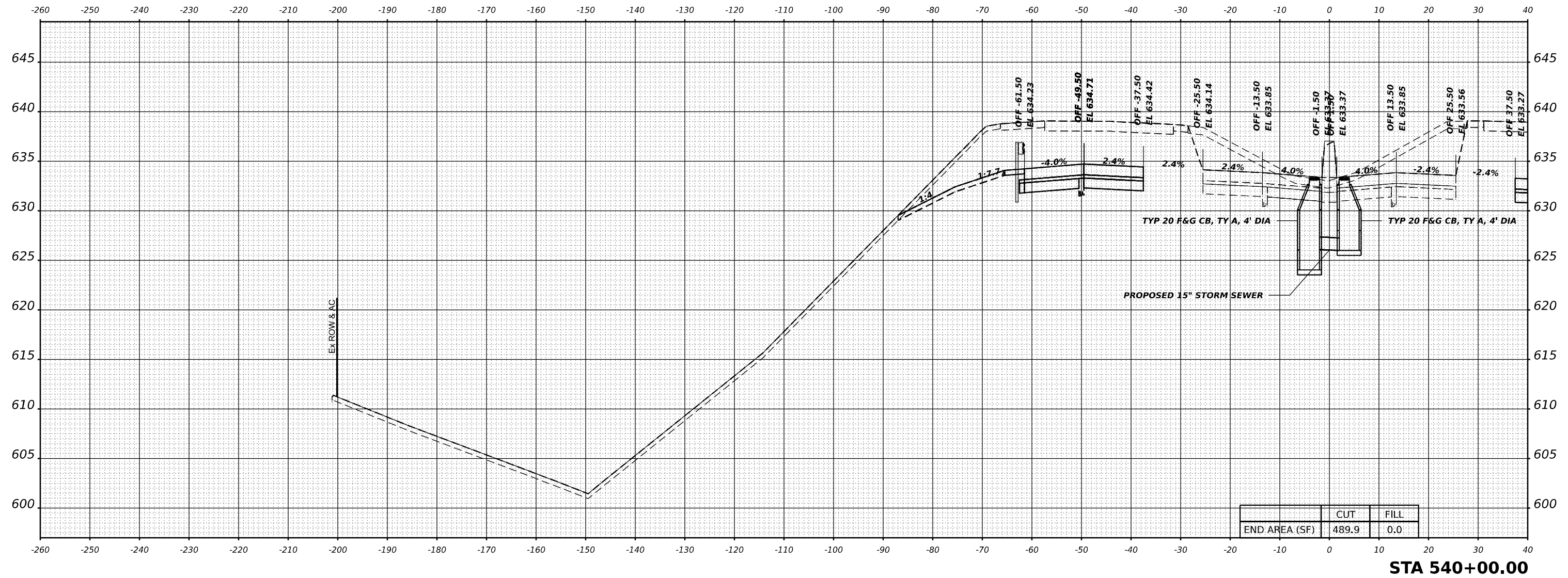
CROSS SECTIONS STAGE 2		
I-80		
SCALE: 10:H 5:V	SHEET 27	OF 164 SHEETS
	STA. 539+00.00	

F.A.I. RTE.	SECTION	COUNTY	TOTAL SHEETS	SHEET NO.
I-80	FAI 80 22 BR	WILL	1201	1026
CONTRACT NO. 62R89				
ILLINOIS		FED. AID PROJECT		

MODEL: BL_P1_88_W-2 - 540+00.00 [Sheet]
 FILE NAME: p:\transys\ems\p1_88\dev\transys\stn\sta540\Documents\Projects\2018\CH401\401180022\022\TransSystems\CAD\05-3D\02-C\station\STAGE 2\PP-2011-SS-CONTAINER_PS_ROADWAY_52-94.dgn

FINAL SURVEY NO.	
SURVEYED	
PLOTTED	
TEMPLATE	
AREAS	
AREAS CHECKED	
BY	
DATE	

ORIGINAL SURVEY NO.	
SURVEYED	
PLOTTED	
TEMPLATE	
AREAS	
AREAS CHECKED	
BY	
DATE	



END AREA (SF)	CUT	FILL
	489.9	0.0

STA 540+00.00



USER NAME = amkluvr	DESIGNED - VLJ	REVISED -
	DRAWN - MBM	REVISED -
PLOT SCALE = 0.16666633 1/ in.	CHECKED - JMG	REVISED -
PLOT DATE = 10/5/2023	DATE - 10/6/23	REVISED -

STATE OF ILLINOIS
 DEPARTMENT OF TRANSPORTATION

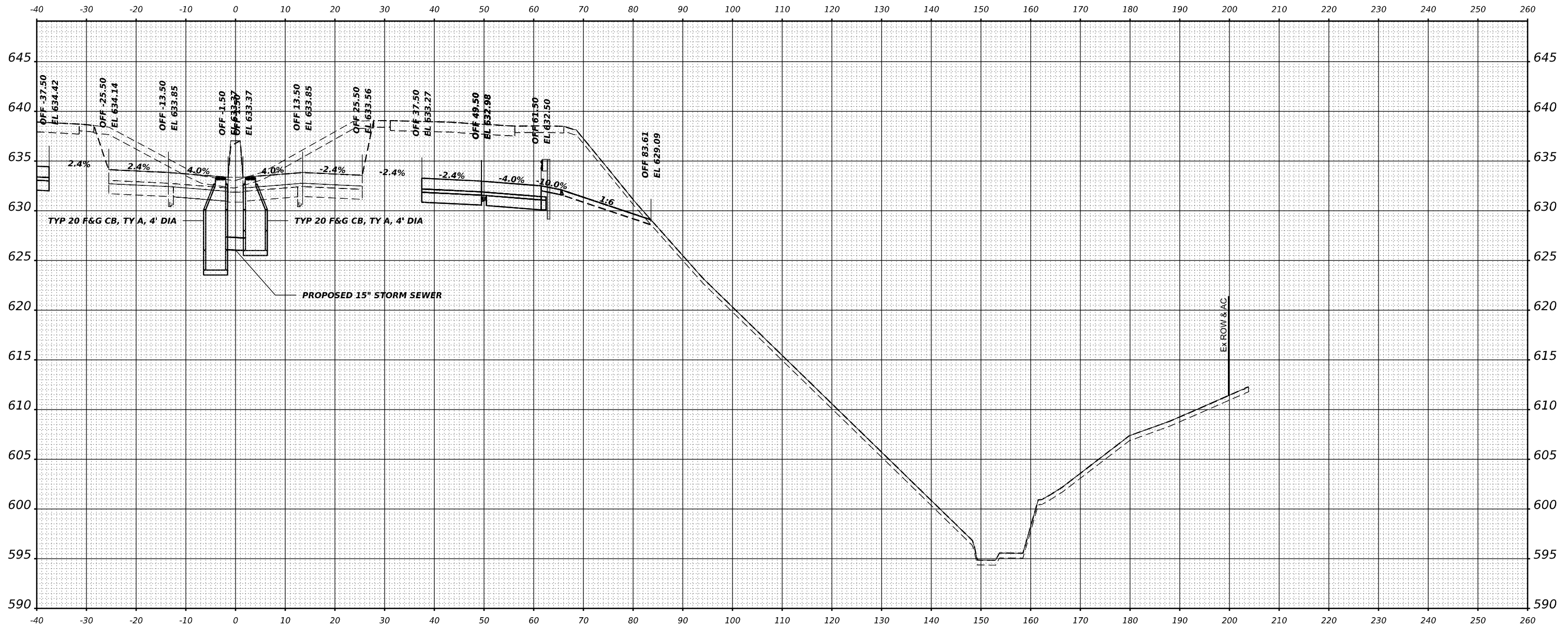
CROSS SECTIONS STAGE 2 I-80		
SCALE: 10:H 5:V	SHEET 28 OF 164 SHEETS	STA. 540+00.00

F.A.I. RTE. I-80	SECTION FAI 80 22 BR	COUNTY WILL	TOTAL SHEETS 1201	SHEET NO. 1027
			CONTRACT NO. 62R89	
			ILLINOIS	FED. AID PROJECT

FINAL SURVEY NO.	SURVEYED	BY	DATE
NOTE BOOK	PLOTTED		
AREAS CHECKED	TEMPLATE		
	AREAS		
	CHECKED		

ORIGINAL SURVEY NO.	SURVEYED	BY	DATE
NOTE BOOK	PLOTTED		
AREAS CHECKED	TEMPLATE		
	AREAS		
	CHECKED		

MODEL: BL_RL_80_W-2_540+00.00-1 [Sheet]
 FILE NAME: p:\transystems\p\bl_r\dev\comtransystems\p\bl_r\stage2\2018\CH401\401\80022\02\TransSystems\CA\0\5\20\02-Container\STAGE 2\2018\CH401\401\80022\02-Container_PS_ROADWAY_52-04.dgn



STA 540+00.00

TRANSYSTEMS

USER NAME = amkluver	DESIGNED - VLJ	REVISED -
PLOT SCALE = 0.16666633 1/ in.	DRAWN - MBM	REVISED -
PLOT DATE = 10/5/2023	CHECKED - JMG	REVISED -
	DATE - 10/6/23	REVISED -

**STATE OF ILLINOIS
DEPARTMENT OF TRANSPORTATION**

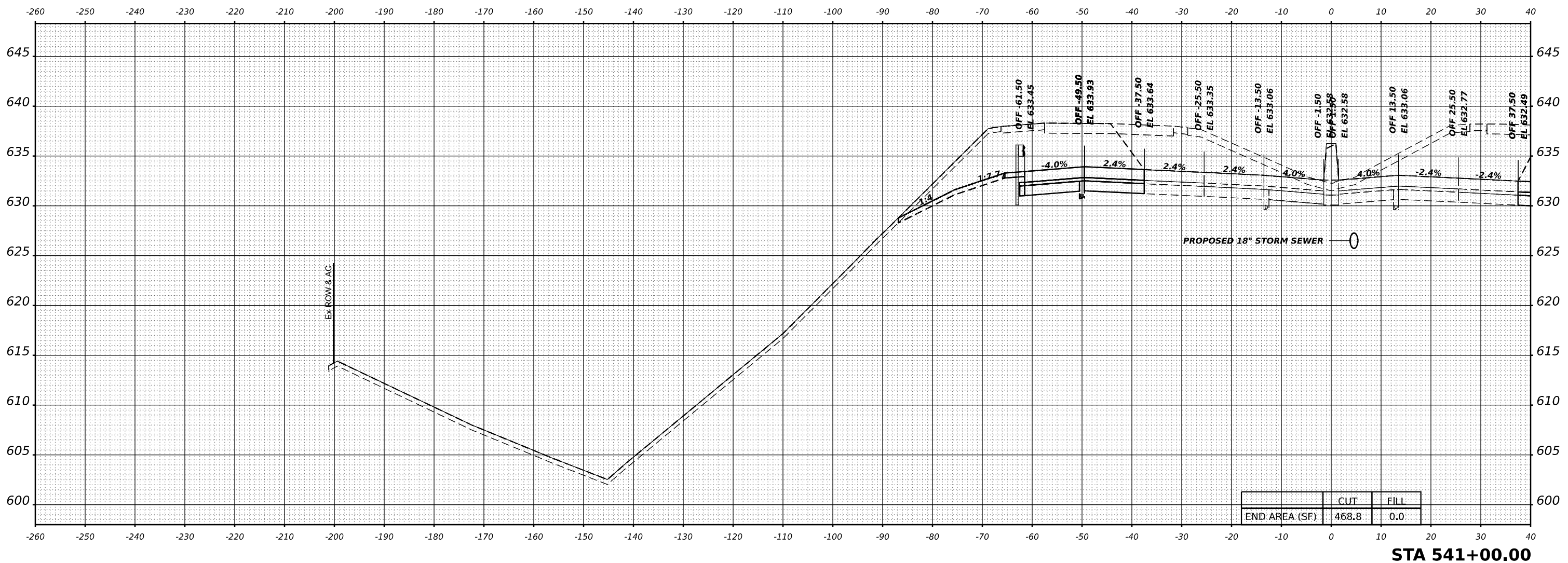
CROSS SECTIONS STAGE 2		
I-80		
SCALE: 10:H 5:V	SHEET 29	OF 164 SHEETS
	STA. 540+00.00	

F.A.I. RTE.	SECTION	COUNTY	TOTAL SHEETS	SHEET NO.
I-80	FAI 80 22 BR	WILL	1201	1028
			CONTRACT NO. 62R89	
ILLINOIS		FED. AID PROJECT		

FINAL SURVEY NO.	SURVEYED	BY	DATE
NOTE BOOK	PLOTTED		
	TEMPLATE		
	AREAS		
	CHECKED		

ORIGINAL SURVEY NO.	SURVEYED	BY	DATE
NOTE BOOK	PLOTTED		
	TEMPLATE		
	AREAS		
	CHECKED		

MODEL: BL_P\I-80_W-2_541+00.00 [Sheet]
 FILE NAME: p:\transystems\pbl\dev\transystems\pbl\pbl\Documents\Projects_2018\CH401\401_80022\02-TransSystems\CA\05-2D\02-Container\STAGE 2\PS-2011-SS-CONTAINER_PS-ROADWAY_52-94.dgn



END AREA (SF)	CUT	FILL
	468.8	0.0

STA 541+00.00



USER NAME	= amkluver	DESIGNED	- VLJ	REVISED	-
		DRAWN	- MBM	REVISED	-
PLOT SCALE	= 0.16666633 1/ in.	CHECKED	- JMG	REVISED	-
PLOT DATE	= 10/5/2023	DATE	- 10/6/23	REVISED	-

**STATE OF ILLINOIS
 DEPARTMENT OF TRANSPORTATION**

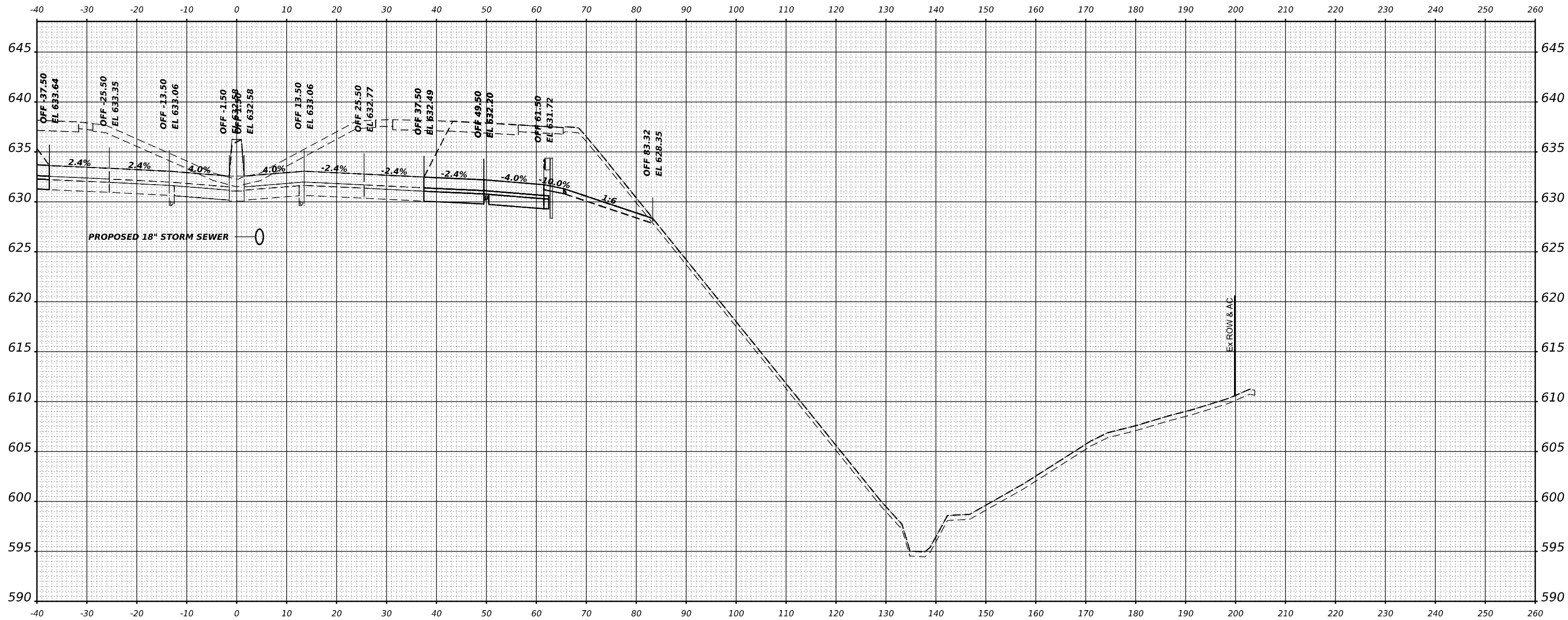
CROSS SECTIONS STAGE 2			
I-80			
SCALE: 10:H 5:V	SHEET 30	OF 164 SHEETS	STA. 541+00.00

F.A.I. RTE.	SECTION	COUNTY	TOTAL SHEETS	SHEET NO.
I-80	FAI 80 22 BR	WILL	1201	1029
				CONTRACT NO. 62R89
				ILLINOIS FED. AID PROJECT

FINAL SURVEY NO.	SURVEYED	BY	DATE
NOTE BOOK	PLOTTED		
AREAS CHECKED	TEMPLATE		
	AREAS		
	CHECKED		

ORIGINAL SURVEY NO.	SURVEYED	BY	DATE
NOTE BOOK	PLOTTED		
AREAS CHECKED	TEMPLATE		
	AREAS		
	CHECKED		

MODEL: BL_RL_80_W-2_541+00.00-1 (Sheet)
 FILE NAME: p:\transystems\p\bl_r\dev\comtransystems\p\bl_r\stage2\2018\CH401\401\80022\02\TransSystems\CA\0\5\3D\02-Container\STAGE 2\2018\TSC-CONTAINER_PS_ROADWAY_52-04.dgn



STA 541+00.00

TRANSYSTEMS

USER NAME = amkluver	DESIGNED - VLJ	REVISED -
PLOT SCALE = 0.16666633 1/ in.	DRAWN - MBM	REVISED -
PLOT DATE = 10/5/2023	CHECKED - JMG	REVISED -
	DATE - 10/6/23	REVISED -

**STATE OF ILLINOIS
DEPARTMENT OF TRANSPORTATION**

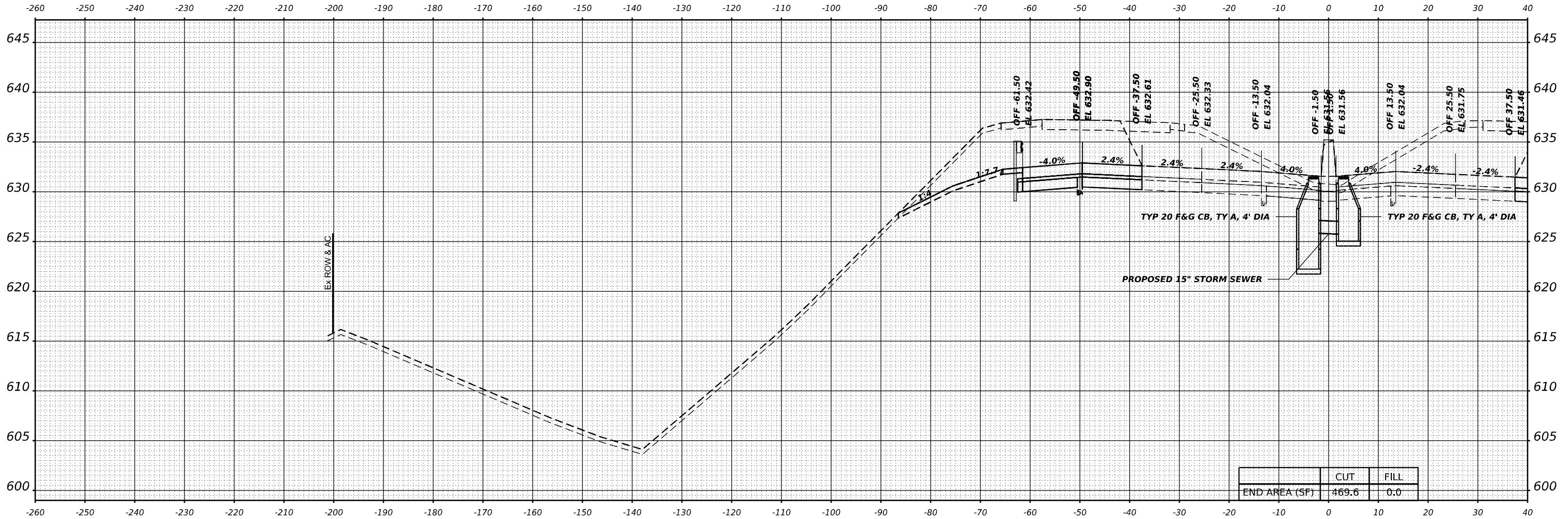
CROSS SECTIONS STAGE 2		
I-80		
SCALE: 10:H 5:V	SHEET 31 OF 164 SHEETS	STA. 541+00.00

F.A.I. RTE.	SECTION	COUNTY	TOTAL SHEETS	SHEET NO.
I-80	FAI 80 22 BR	WILL	1201	1030
CONTRACT NO. 62R89				
ILLINOIS		FED. AID PROJECT		

FINAL SURVEY	SURVEYED	BY	DATE
NOTE BOOK	PLOTTED		
NO.	TEMPLATE		
	AREAS CHECKED		
	AREAS CHECKED		

ORIGINAL SURVEY	SURVEYED	BY	DATE
NOTE BOOK	PLOTTED		
NO.	TEMPLATE		
	AREAS CHECKED		
	AREAS CHECKED		

MODEL: BL_PU_180_W-2 - 542+00.00 [Sheet]
 FILE NAME: p:\transystems\p\ba\dev\transystems\p\ba\dev\Documents\Projects-2018\C4401401\80022\02-TransSystems\CAD\05-D02-Container\STAGE 2\02-D11-SC-CONTAINER_PS_ROADWAY_52-04.dgn



	CUT	FILL
END AREA (SF)	469.6	0.0

STA 542+00.00

TRANSYSTEMS

USER NAME	= amkluver	DESIGNED	- VLJ	REVISED	-
		DRAWN	- MBM	REVISED	-
PLOT SCALE	= 0.16666633 1/In.	CHECKED	- JMG	REVISED	-
PLOT DATE	= 10/5/2023	DATE	- 10/6/23	REVISED	-

**STATE OF ILLINOIS
DEPARTMENT OF TRANSPORTATION**

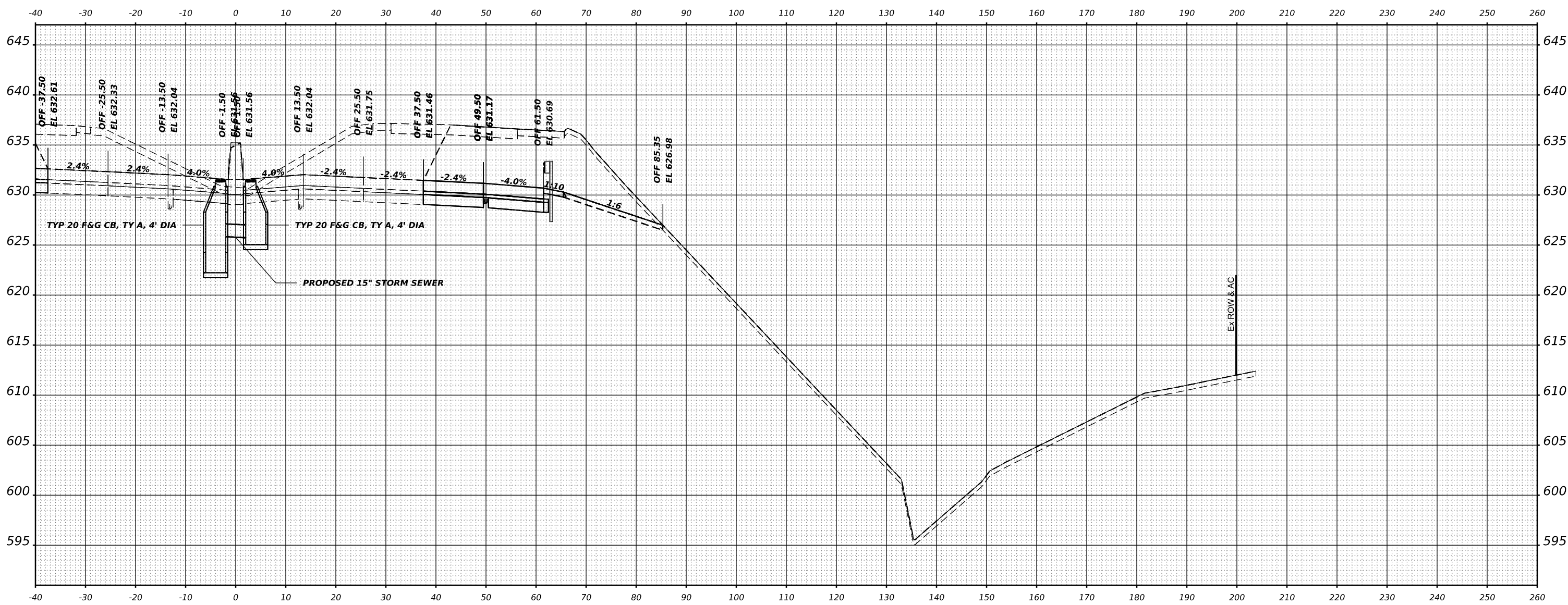
CROSS SECTIONS STAGE 2			
I-80			
SCALE: 10:H 5:V	SHEET 32	OF 164 SHEETS	STA. 542+00.00

F.A.I. RTE.	SECTION	COUNTY	TOTAL SHEETS	SHEET NO.
I-80	FAI 80 22 BR	WILL	1201	1031
CONTRACT NO. 62R89				
ILLINOIS FED. AID PROJECT				

FINAL SURVEY	SURVEYED	DATE
NOTE BOOK	PLOTTED	BY
NO.	TEMPLATE	
	AREAS	
	CHECKED	
	AREAS	
	CHECKED	

ORIGINAL SURVEY	SURVEYED	DATE
NOTE BOOK	PLOTTED	BY
NO.	TEMPLATE	
	AREAS	
	CHECKED	
	AREAS	
	CHECKED	

MODEL: BL_RL_80_W-2_542+00.00-1 (Sheet)
 FILE NAME: p:\transystems\p2\dev\transystems.com\transystems.com\transystems.com\transystems.com\Projects\2018\CH401\401.80022\02-TransSystems\CA\0\5-SD\02-Container\STAGE 2\22-D11SC-CONTAINER_PS_ROADWAY_52-94.dgn



STA 542+00.00

TRANSYSTEMS

USER NAME = amkluver	DESIGNED - VLJ	REVISED -
PLOT SCALE = 0.16666633 1/16"	DRAWN - MBM	REVISED -
PLOT DATE = 10/5/2023	CHECKED - JMG	REVISED -
	DATE - 10/6/23	REVISED -

**STATE OF ILLINOIS
 DEPARTMENT OF TRANSPORTATION**

**CROSS SECTIONS STAGE 2
 I-80**

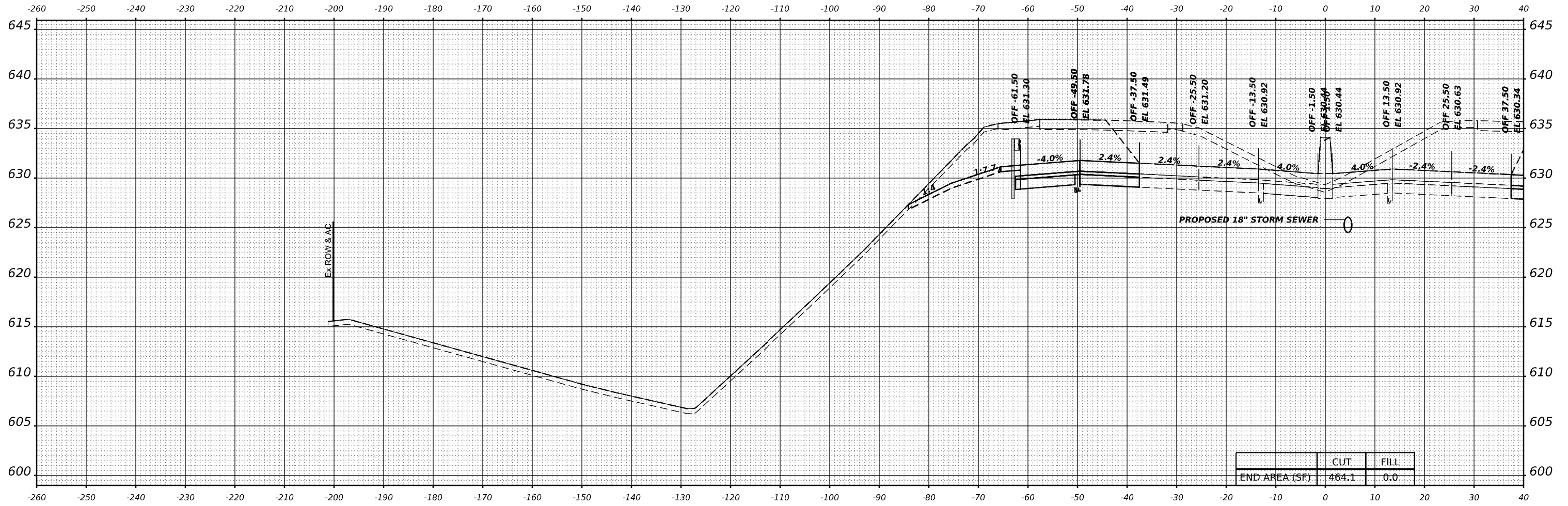
SCALE: 10:H 5:V SHEET 33 OF 164 SHEETS STA. 542+00.00

F.A.I. RTE.	SECTION	COUNTY	TOTAL SHEETS	SHEET NO.
I-80	FAI 80 22 BR	WILL	1201	1032
			CONTRACT NO. 62R89	
ILLINOIS		FED. AID PROJECT		

FINAL SURVEY NO.	SURVEYED PLOTTED AREAS CHECKED	BY	DATE

ORIGINAL SURVEY NO.	SURVEYED PLOTTED AREAS CHECKED	BY	DATE

MODEL: BL_P\180_W-2_543+00.00 [Sheet]
 FILE NAME: p:\transystems\phd\dev\transystems\transystems\phd\Documents\Projects\2018\C-401\401_180022\02-TransSystems\CAD\05-1D\02-Container\STAGE 2\IP2-D11SC-CONTAINER_PS_ROADWAY_52-PA.dgn



	CUT	FILL
END AREA (SF)	464.1	0.0

STA 543+00.00



USER NAME = amkluver	DESIGNED - VLJ	REVISED -
	DRAWN - MBM	REVISED -
PLOT SCALE = 0.16666633 "/> <td>CHECKED - JMG</td> <td>REVISED -</td>	CHECKED - JMG	REVISED -
PLOT DATE = 10/5/2023	DATE - 10/6/23	REVISED -

**STATE OF ILLINOIS
 DEPARTMENT OF TRANSPORTATION**

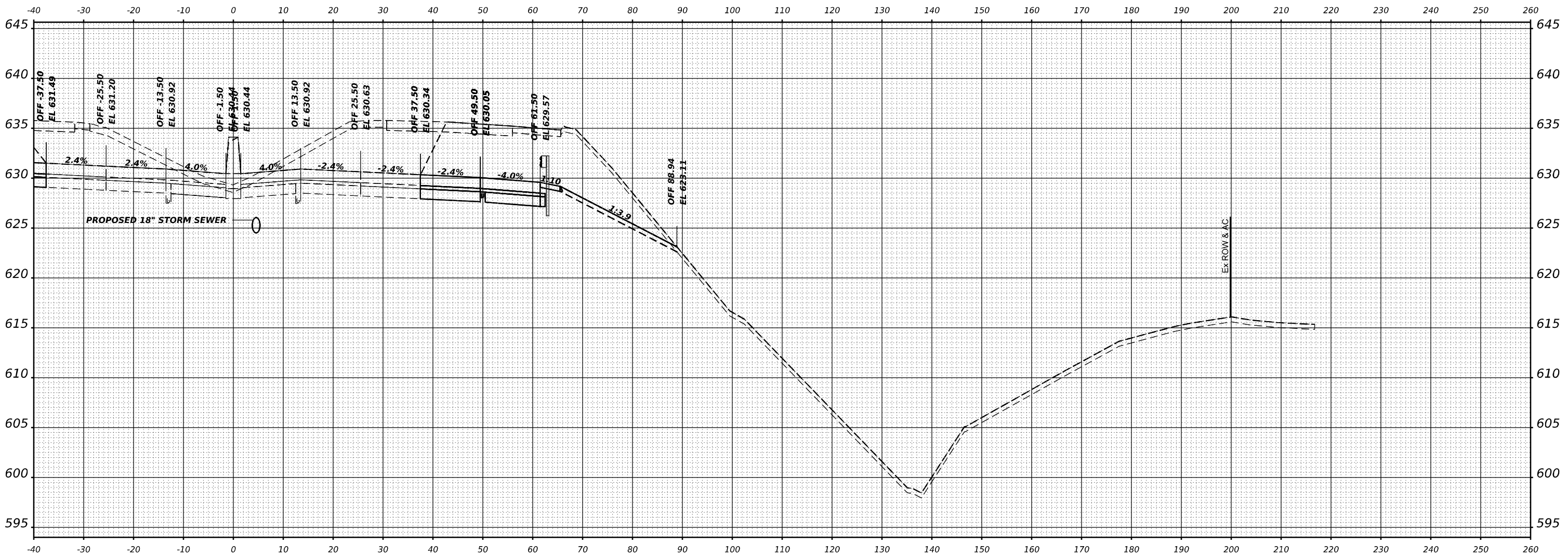
**CROSS SECTIONS STAGE 2
 I-80**
 SCALE: 10:H 5:V SHEET 34 OF 164 SHEETS STA. 543+00.00

F.A.I. RTE.	SECTION	COUNTY	TOTAL SHEETS	SHEET NO.
I-80	FAI 80 22 BR	WILL	1201	1033
CONTRACT NO. 62R89				
ILLINOIS FED. AID PROJECT				

FINAL SURVEY NO.	SURVEYED	BY	DATE
	PLOTTED		
	TEMPLATE		
	AREAS CHECKED		

ORIGINAL SURVEY NO.	SURVEYED	BY	DATE
	PLOTTED		
	TEMPLATE		
	AREAS CHECKED		

MODEL: BL_RL_80_W-2_543+00.00-1 (Sheet)
 FILE NAME: p:\transystems\p\dev\comtrans\sys\proj\h\sheet\Documents\Projects_2018\C4401401\80022022\TransSystems\CAD\05-D02-Container\STAGE 2\PS-D01TSC-CONTAINER_PS_ROADWAY_52-94.dgn



STA 543+00.00



USER NAME = amkluver	DESIGNED - VLJ	REVISED -
PLOT SCALE = 0.16666633 1/ in.	DRAWN - MBM	REVISED -
PLOT DATE = 10/5/2023	CHECKED - JMG	REVISED -
	DATE - 10/6/23	REVISED -

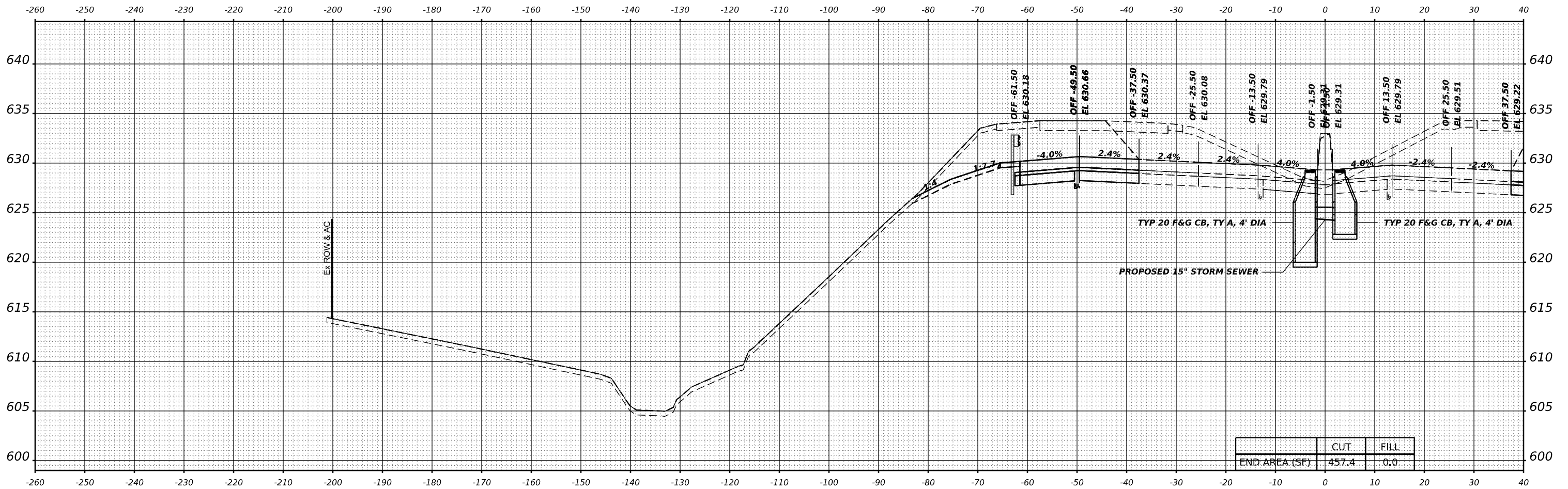
**STATE OF ILLINOIS
DEPARTMENT OF TRANSPORTATION**

CROSS SECTIONS STAGE 2		F.A.I. RTE.	SECTION	COUNTY	TOTAL SHEETS	SHEET NO.
I-80		I-80	FAI 80 22 BR	WILL	1201	1034
SCALE: 10:H 5:V		SHEET 35 OF 164 SHEETS		CONTRACT NO. 62R89		
STA. 543+00.00		ILLINOIS		FED. AID PROJECT		

FINAL SURVEY NO.	NO.	BY	DATE
SURVEYED			
PLOTTED			
TEMPLATE			
AREAS			
CHECKED			

ORIGINAL SURVEY NO.	NO.	BY	DATE
SURVEYED			
PLOTTED			
TEMPLATE			
AREAS			
CHECKED			

MODEL: BL_P0100_MW-2 - 544+00.00 (Sheet)
 FILE NAME: p:\transystems\p0100\dev\transystems\p0100\Documents\Projects\2018\C440140118002202-TransSystems\CAD\05-D02-Container\STAGE 2\P2-D11SC-CONTAINER_PS-ROADWAY_S2-P4.dgn



TRANSYSTEMS

USER NAME	= amkluver	DESIGNED -	VLJ	REVISED -	
		DRAWN -	MBM	REVISED -	
PLOT SCALE	= 0.16666633 1/ in.	CHECKED -	JMG	REVISED -	
PLOT DATE	= 10/5/2023	DATE -	10/6/23	REVISED -	

**STATE OF ILLINOIS
DEPARTMENT OF TRANSPORTATION**

**CROSS SECTIONS STAGE 2
I-80**

SCALE: 10:H 5:V SHEET 36 OF 164 SHEETS STA. 544+00.00

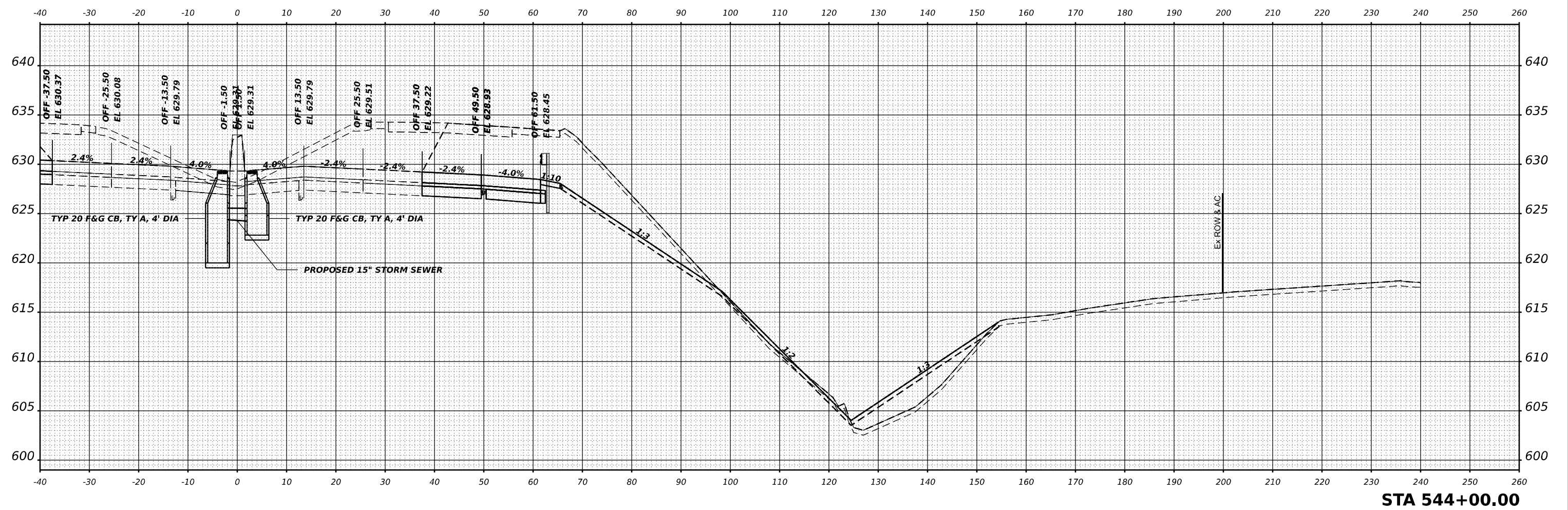
F.A.I. RTE.	SECTION	COUNTY	TOTAL SHEETS	SHEET NO.
I-80	FAI 80 22 BR	WILL	1201	1035
			CONTRACT NO. 62R89	

ILLINOIS FED. AID PROJECT

FINAL SURVEY NO.	SURVEYED PLOTTED AREAS CHECKED	BY	DATE

ORIGINAL SURVEY NO.	SURVEYED PLOTTED AREAS CHECKED	BY	DATE

MODEL: BL_RL_80_W-2 - 544+00.00-1 [Sheet]
FILE NAME: p:\transystems\pbl\dev\containers\stage 2\220115C-CONTAINER_PS_ROADWAY_52-24.dgn



STA 544+00.00



USER NAME = amkluver	DESIGNED - VLJ	REVISED -
PLOT SCALE = 0.16666633 1/ in.	DRAWN - MBM	REVISED -
PLOT DATE = 10/5/2023	CHECKED - JMG	REVISED -
	DATE - 10/6/23	REVISED -

**STATE OF ILLINOIS
DEPARTMENT OF TRANSPORTATION**

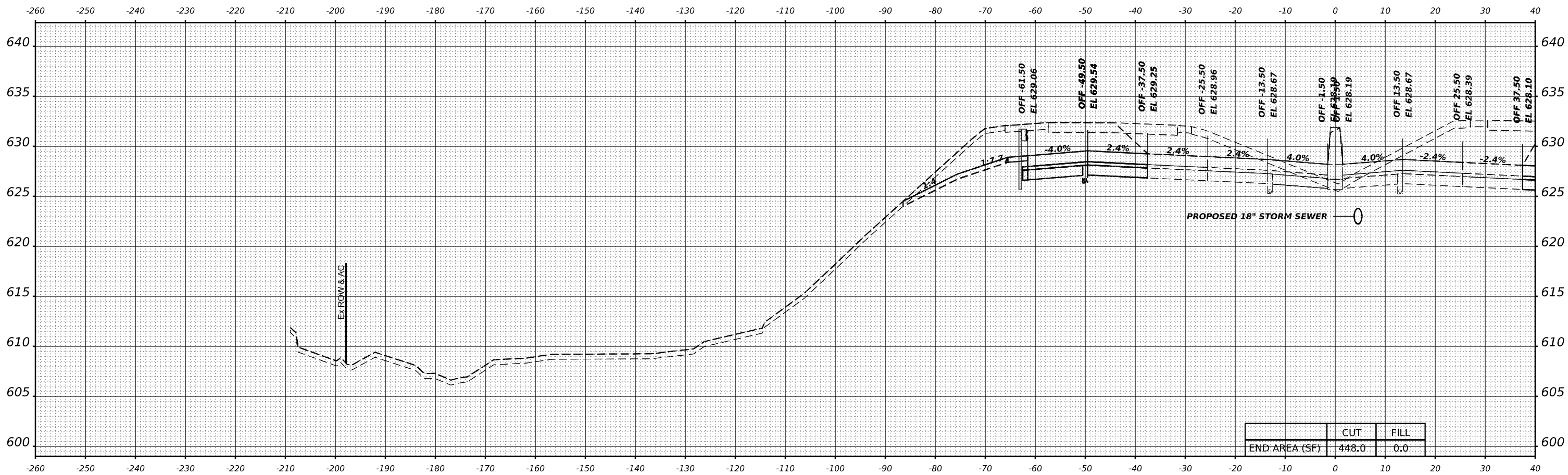
CROSS SECTIONS STAGE 2			
I-80			
SCALE: 10:H 5:V	SHEET 37	OF 164 SHEETS	STA. 544+00.00

F.A.I. RTE.	SECTION	COUNTY	TOTAL SHEETS	SHEET NO.
I-80	FAI 80 22 BR	WILL	1201	1036
CONTRACT NO. 62R89				
ILLINOIS FED. AID PROJECT				

FINAL SURVEY NO.	SURVEYED	BY	DATE
NOTE BOOK	PLOTTED		
	TEMPLATE		
	AREAS		
	CHECKED		

ORIGINAL SURVEY NO.	SURVEYED	BY	DATE
NOTE BOOK	PLOTTED		
	TEMPLATE		
	AREAS		
	CHECKED		

MODEL: BL_P\180_W-2_545+00.00 [Sheet]
 FILE NAME: p:\transystems\p\2022\dev\transystems\p\2022\stage2\180\180022\02\TransSystems\CA\0\5-D\02-Container\STAGE 2\180\180022\02-CONTAINER_PS_ROADWAY_52-24.dgn



	CUT	FILL
END AREA (SF)	448.0	0.0

STA 545+00.00

TRANSYSTEMS

USER NAME = amkluver	DESIGNED - VLJ	REVISED -
	DRAWN - MBM	REVISED -
PLOT SCALE = 0.16666633 1/ in.	CHECKED - JMG	REVISED -
PLOT DATE = 10/5/2023	DATE - 10/6/23	REVISED -

**STATE OF ILLINOIS
DEPARTMENT OF TRANSPORTATION**

**CROSS SECTIONS STAGE 2
I-80**

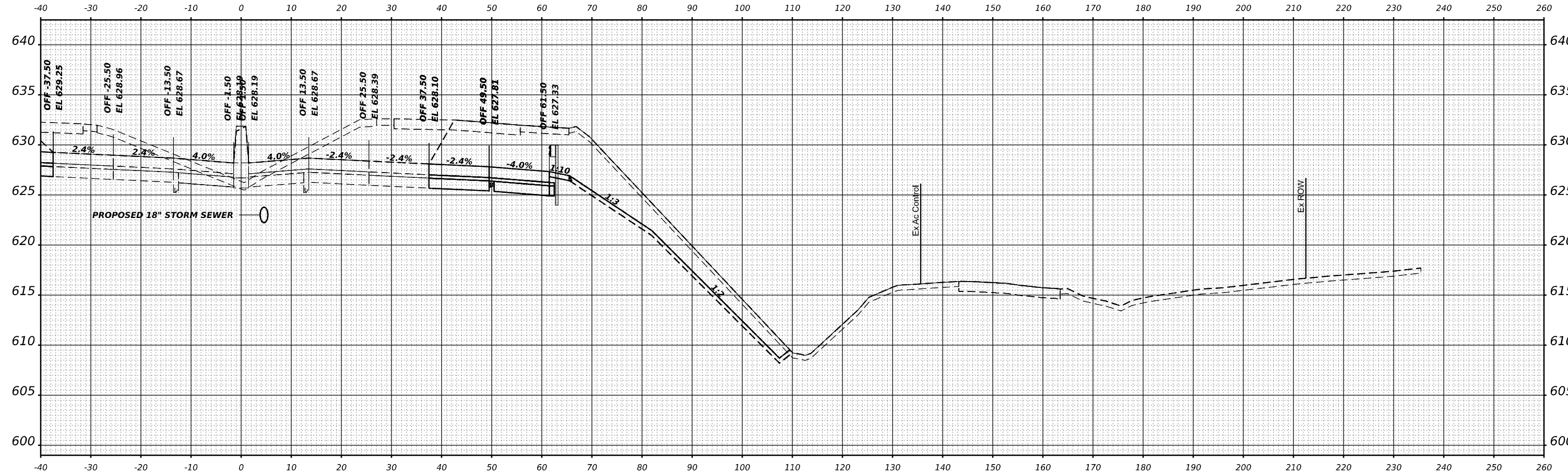
SCALE: 10:H 5:V SHEET 38 OF 164 SHEETS STA. 545+00.00

F.A.I. RTE.	SECTION	COUNTY	TOTAL SHEETS	SHEET NO.
I-80	FAI 80 22 BR	WILL	1201	1037
			CONTRACT NO. 62R89	
		ILLINOIS	FED. AID PROJECT	

FINAL SURVEY	SURVEYED	BY	DATE
NOTE BOOK	PLOTTED		
NO.	TEMPLATE		
	AREAS CHECKED		

ORIGINAL SURVEY	SURVEYED	BY	DATE
NOTE BOOK	PLOTTED		
NO.	TEMPLATE		
	AREAS CHECKED		

MODEL: BL_P\I-80_W-2 - 545+00.00-1 (Sheet)
 FILE NAME: p:\transystems\p\dev\transystems\corporate\documents\projects\2018\CH401\401\80022\02-TransSystems\CA\03-SD\02-Container\STAGE 2\0201TSC-CONTAINER_P3-ROADWAY_52-94.dgn



STA 545+00.00

TRANSYSTEMS	USER NAME = amkluver	DESIGNED - VLJ	REVISED -
	PLOT SCALE = 0.16666633 1/ in.	DRAWN - MBM	REVISED -
	PLOT DATE = 10/5/2023	CHECKED - JMG	REVISED -
		DATE - 10/6/23	REVISED -

**STATE OF ILLINOIS
DEPARTMENT OF TRANSPORTATION**

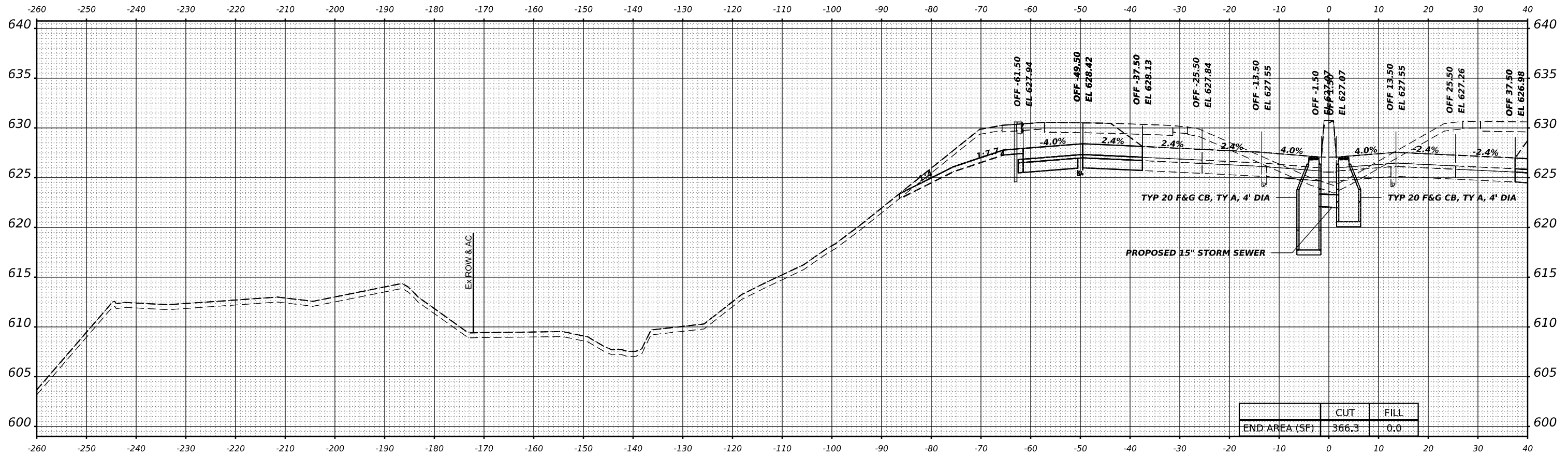
CROSS SECTIONS STAGE 2			
I-80			
SCALE: 10:H 5:V	SHEET 39	OF 164 SHEETS	STA. 545+00.00

F.A.I. RTE. I-80	SECTION FAI 80 22 BR	COUNTY WILL	TOTAL SHEETS 1201	SHEET NO. 1038
CONTRACT NO. 62R89				
ILLINOIS		FED. AID PROJECT		

FINAL SURVEY	SURVEYED	DATE
NOTE BOOK	PLOTTED	
NO.	TEMPLATE	
	AREAS CHECKED	
	AREAS CHECKED	

ORIGINAL SURVEY	SURVEYED	DATE
NOTE BOOK	PLOTTED	
NO.	TEMPLATE	
	AREAS CHECKED	
	AREAS CHECKED	

MODEL: BL_RL_80_W-2 - 546+00.00 (Sheet)
 FILE NAME: p:\transystems\p\land\dev\transystems\p\land\dev\Documents\Projects\2018\C401\401\80022\02-TransSystems\CAD\05-D02-Container\STAGE 2\02-D11SC-CONTAINER_PS-ROADWAY_52-04.dgn



	CUT	FILL
END AREA (SF)	366.3	0.0

STA 546+00.00



USER NAME = amkluver	DESIGNED - VLJ	REVISED -
PLOT SCALE = 0.16666633 1/ in.	DRAWN - MBM	REVISED -
PLOT DATE = 10/5/2023	CHECKED - JMG	REVISED -
	DATE - 10/6/23	REVISED -

**STATE OF ILLINOIS
DEPARTMENT OF TRANSPORTATION**

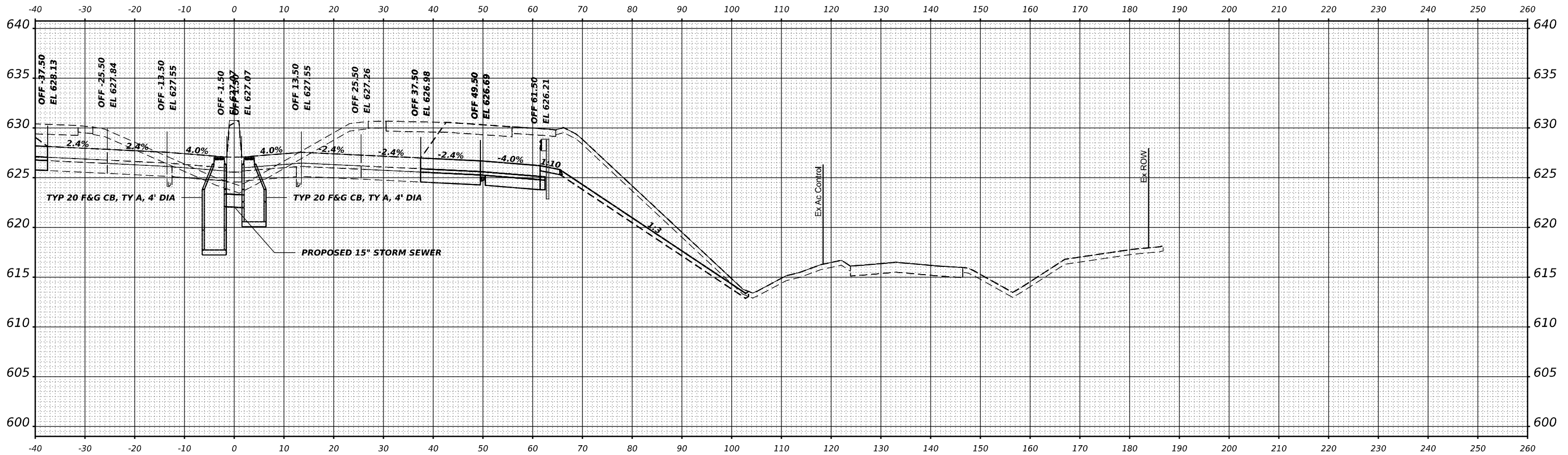
CROSS SECTIONS STAGE 2		
I-80		
SCALE: 10:H 5:V	SHEET 40	OF 164 SHEETS
	STA. 546+00.00	

F.A.I. RTE.	SECTION	COUNTY	TOTAL SHEETS	SHEET NO.
I-80	FAI 80 22 BR	WILL	1201	1039
CONTRACT NO. 62R89				
ILLINOIS FED. AID PROJECT				

FINAL SURVEY NO.	SURVEYED	DATE
NOTE BOOK	PLOTTED	
AREAS CHECKED	TEMPLATE	
	AREAS CHECKED	

ORIGINAL SURVEY NO.	SURVEYED	DATE
NOTE BOOK	PLOTTED	
AREAS CHECKED	TEMPLATE	
	AREAS CHECKED	

MODEL: BL_P\180_W-2_546+00.00-1 (Sheet)
 FILE NAME: P:\transystems\pwrdev\comtrans\stage2\stage2\11sc-container\PS_ROADWAY_52-24.dgn



STA 546+00.00

TRANSYSTEMS

USER NAME = amkluver	DESIGNED - VLJ	REVISED -
PLOT SCALE = 0.16666633 1/16"	DRAWN - MBM	REVISED -
PLOT DATE = 10/5/2023	CHECKED - JMG	REVISED -
	DATE - 10/6/23	REVISED -

STATE OF ILLINOIS
 DEPARTMENT OF TRANSPORTATION

CROSS SECTIONS STAGE 2
 I-80

SCALE: 10:H 5:V SHEET 41 OF 164 SHEETS STA. 546+00.00

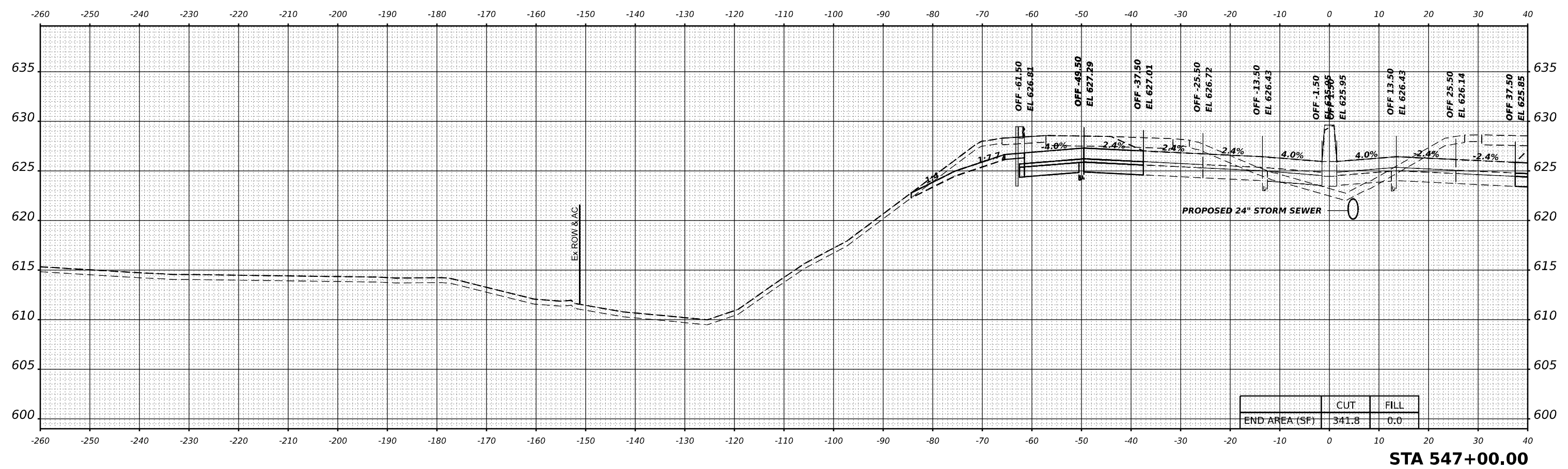
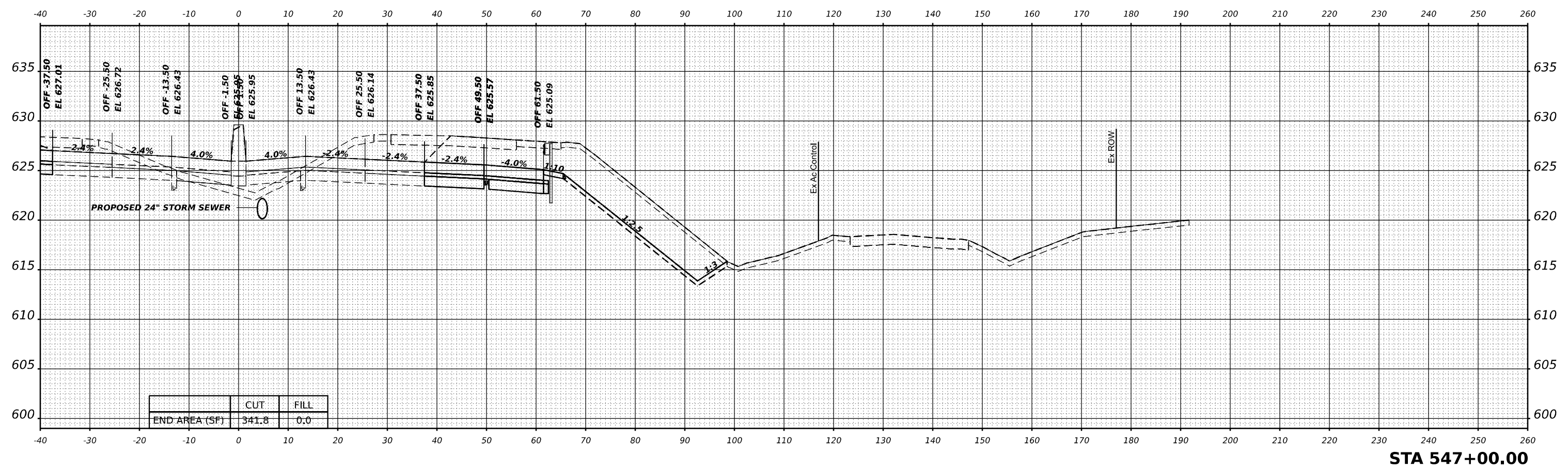
F.A.I. RTE.	SECTION	COUNTY	TOTAL SHEETS	SHEET NO.
I-80	FAI 80 22 BR	WILL	1201	1040
CONTRACT NO. 62R89				

ILLINOIS FED. AID PROJECT

FINAL SURVEY	DATE
SURVEYED	
PLOTTED	
TEMPLATE	
NOTE BOOK	
AREAS CHECKED	
NO.	

ORIGINAL SURVEY	DATE
SURVEYED	
PLOTTED	
TEMPLATE	
NOTE BOOK	
AREAS CHECKED	
NO.	

MODEL: BL_RL_180_W-2 - 547+00.00 (Sheet)
 FILE NAME: p:\transystems\pbl\dev\transystems\pbl\stage2\p2-d115c-container\PS-ROADWAY_52-94.dgn



USER NAME = amkluver	DESIGNED - VLJ	REVISED -
	DRAWN - MBM	REVISED -
PLOT SCALE = 0.16666633 1/ in.	CHECKED - JMG	REVISED -
PLOT DATE = 10/5/2023	DATE - 10/6/23	REVISED -

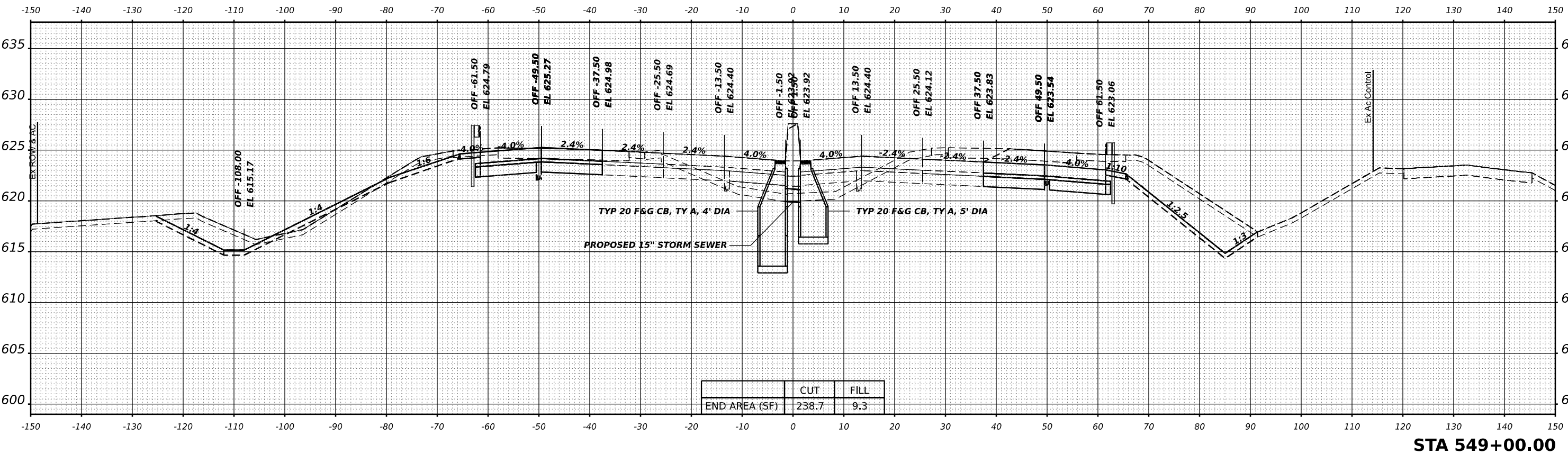
STATE OF ILLINOIS
DEPARTMENT OF TRANSPORTATION

CROSS SECTIONS STAGE 2
I-80

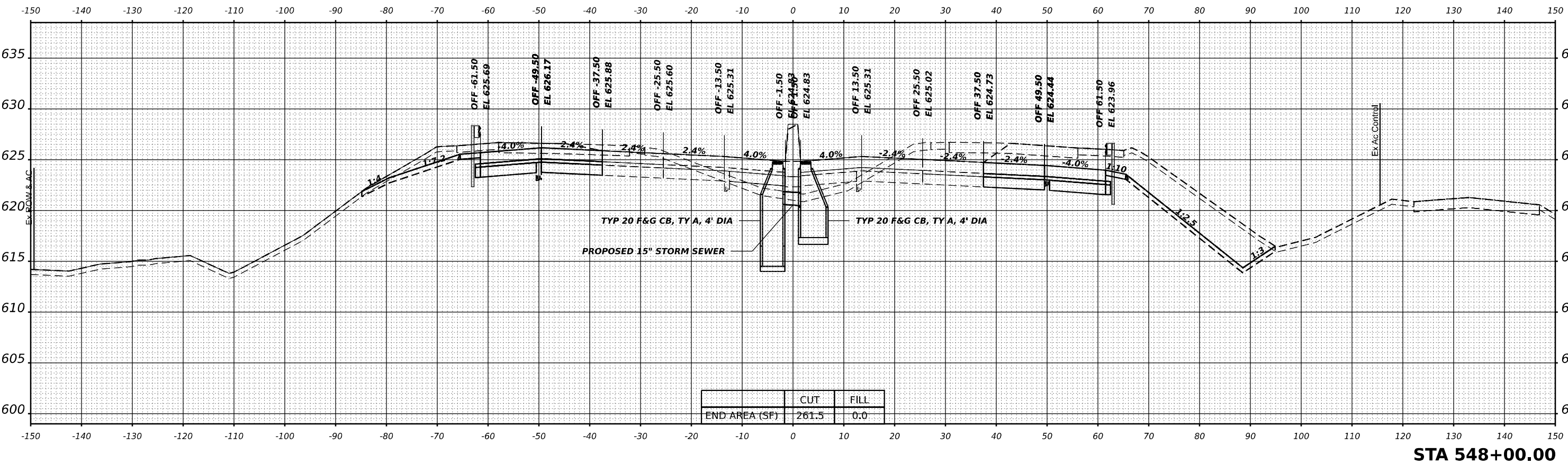
SCALE: 10:H 5:V SHEET 42 OF 164 SHEETS STA. 547+00.00

F.A.I. RTE.	SECTION	COUNTY	TOTAL SHEETS	SHEET NO.
I-80	FAI 80 22 BR	WILL	1201	1041
CONTRACT NO. 62R89				
ILLINOIS FED. AID PROJECT				

BY	DATE
SURVEYED	
PLOTTED	
TEMPLATE	
NOTE BOOK	
AREAS CHECKED	
NO.	



BY	DATE
SURVEYED	
PLOTTED	
TEMPLATE	
NOTE BOOK	
AREAS CHECKED	
NO.	



MODEL: BL_PU_00_WA-1_48-100.00 [Sheet]
 FILE NAME: g:\transystems\paw\dev\transystems\paw\paw\paw\Documents\Projects\2018\CH401\401.80022\02-TransSystems\CA\015-10\02-Container\STAGE 2\2011-CONTAINER_PS_ROADWAY_52-94.dgn



USER NAME = amkluver	DESIGNED - VLJ	REVISED -
	DRAWN - MBM	REVISED -
PLOT SCALE = 0.16666633 1/16"	CHECKED - JMG	REVISED -
PLOT DATE = 10/5/2023	DATE - 10/6/23	REVISED -

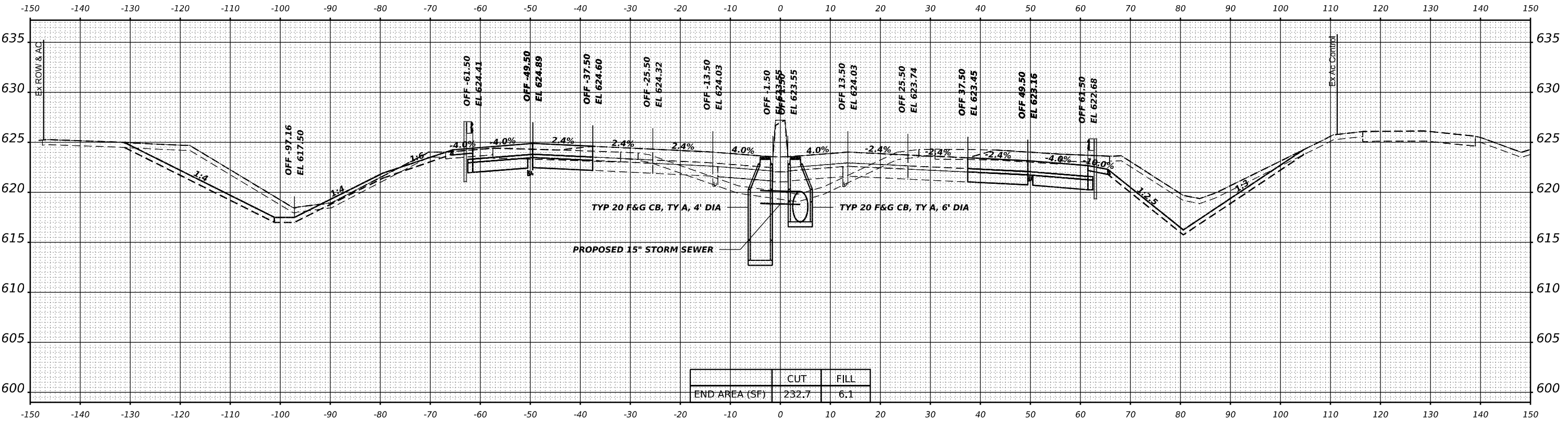
**STATE OF ILLINOIS
DEPARTMENT OF TRANSPORTATION**

**CROSS SECTIONS STAGE 2
I-80**

SCALE: 10:H 5:V	SHEET 43	OF 164 SHEETS	STA. 548+00.00	549+00.00
-----------------	----------	---------------	----------------	-----------

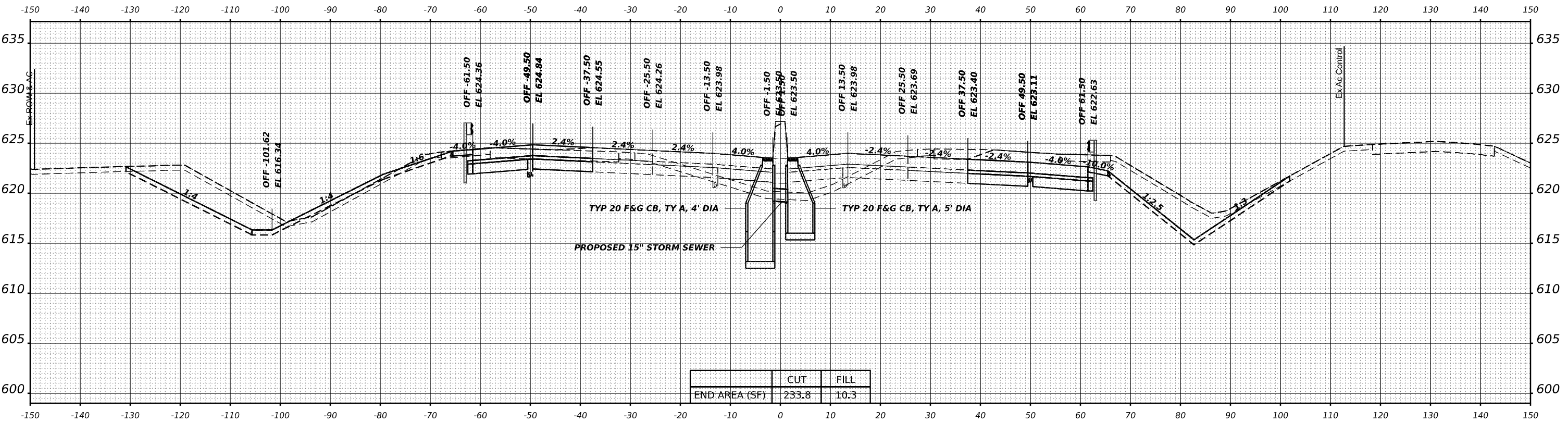
F.A.I. RTE.	SECTION	COUNTY	TOTAL SHEETS	SHEET NO.
I-80	FAI 80 22 BR	WILL	1201	1042
CONTRACT NO. 62R89				
ILLINOIS FED. AID PROJECT				

DATE	BY
SURVEYED	PLOTTED
TEMPLATE	AREAS
NOTE BOOK	CHECKED



	CUT	FILL
END AREA (SF)	232.7	6.1

DATE	BY
SURVEYED	PLOTTED
TEMPLATE	AREAS
NOTE BOOK	CHECKED



	CUT	FILL
END AREA (SF)	233.8	10.3

MODEL: BL_Plt_M4 - 550+00.00 (Sheet)
 FILE NAME: p:\transystems\plotted\transystems\stage2\stage2-container\PS_roadway_52-94.dgn

TRANSYSTEMS

USER NAME = amkluver
 PLOT SCALE = 0.16666633 1/16"
 PLOT DATE = 10/5/2023

DESIGNED - VLJ
 DRAWN - MBM
 CHECKED - JMG
 DATE - 10/6/23

REVISED -
 REVISED -
 REVISED -
 REVISED -

**STATE OF ILLINOIS
 DEPARTMENT OF TRANSPORTATION**

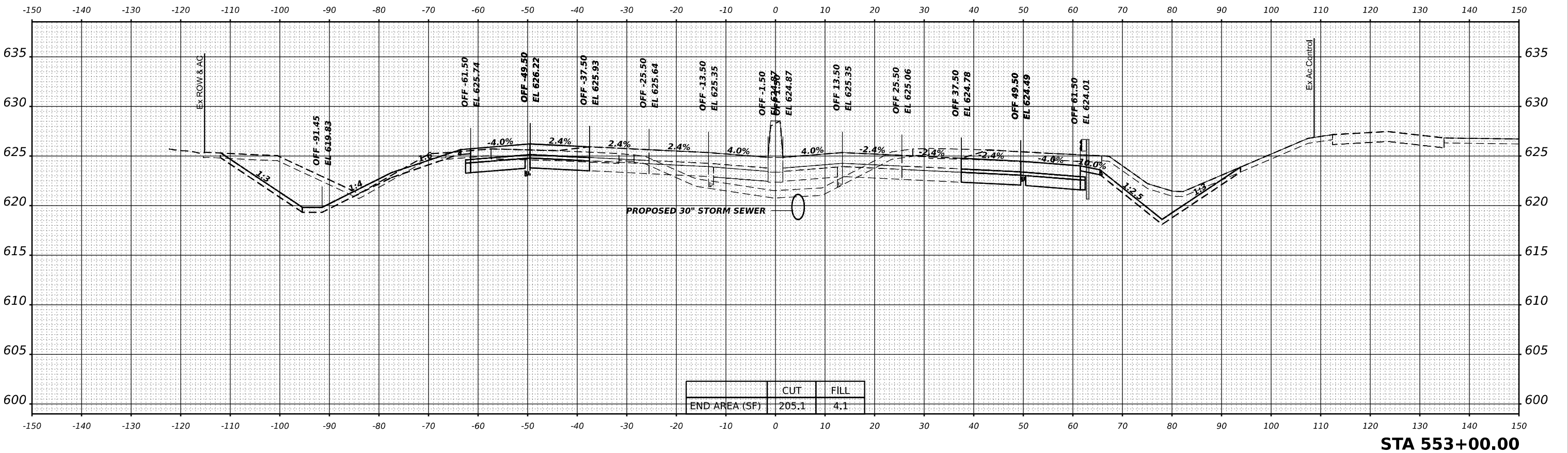
**CROSS SECTIONS STAGE 2
 I-80**

SCALE: 10:H 5:V SHEET 44 OF 164 SHEETS STA. 550+00.00 551+00.00

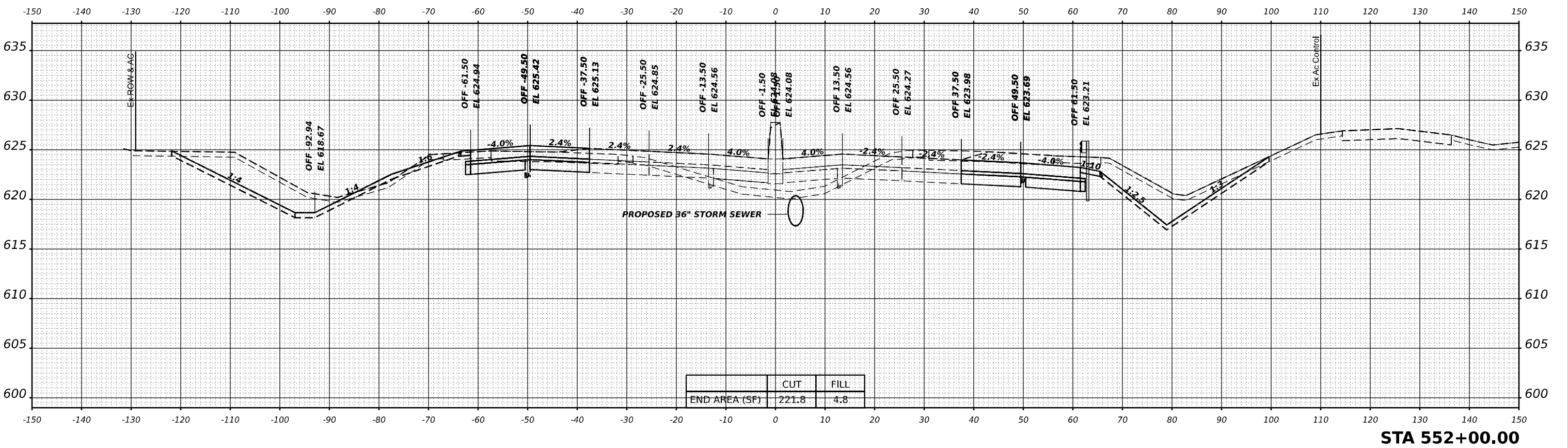
F.A.I. RTE.	SECTION	COUNTY	TOTAL SHEETS	SHEET NO.
I-80	FAI 80 22 BR	WILL	1201	1043
CONTRACT NO. 62R89				
ILLINOIS FED. AID PROJECT				

DATE	
BY	
SURVEYED	
PLOTTED	
TEMPLATE	
AREAS CHECKED	
FINAL SURVEY	
NOTE BOOK	
NO.	

MODEL: BL_P\180_WA-1-552+00.00 (Sheet)
 FILE NAME: d:\transystems\pwworkspace\transystems\pwworkspace\Projects\2018\C401401\80022\02-TransSystems\CA\015-D\02-Container\STAGE 2\22-D1TC-CONTAINER_PS-ROADWAY_52-94.dgn



DATE	
BY	
SURVEYED	
PLOTTED	
TEMPLATE	
AREAS CHECKED	
ORIGINAL SURVEY	
NOTE BOOK	
NO.	



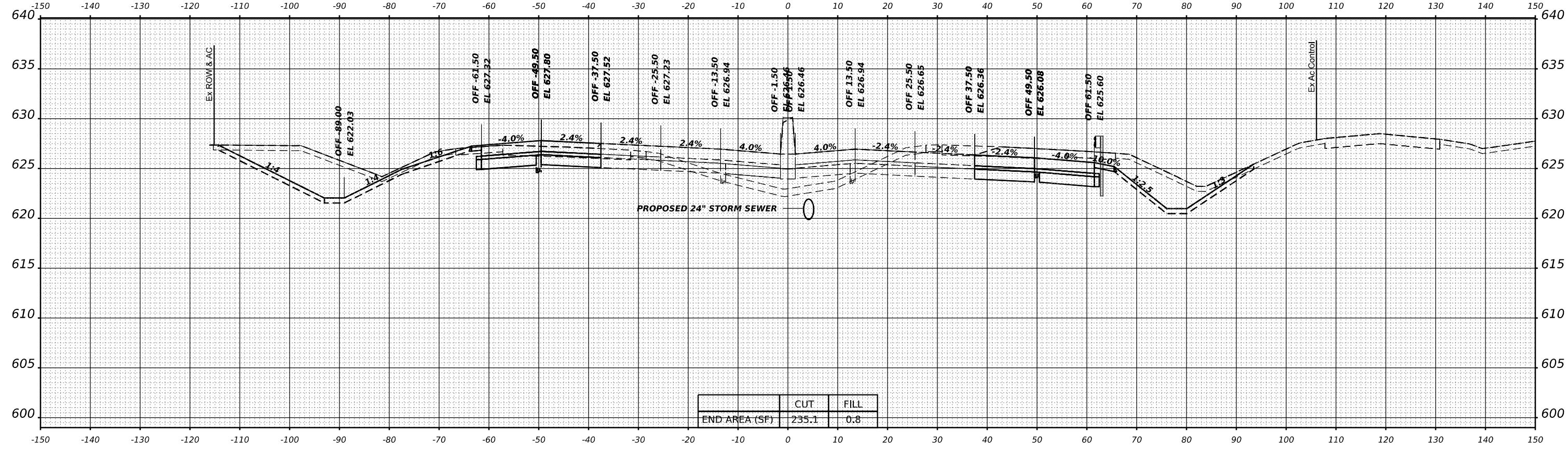
USER NAME = amkluver	DESIGNED - VLJ	REVISED -
	DRAWN - MBM	REVISED -
PLOT SCALE = 0.16666633 1/16"	CHECKED - JMG	REVISED -
PLOT DATE = 10/5/2023	DATE - 10/6/23	REVISED -

**STATE OF ILLINOIS
DEPARTMENT OF TRANSPORTATION**

CROSS SECTIONS STAGE 2			
I-80			
SCALE: 10:H 5:V	SHEET 45	OF 164 SHEETS	STA. 552+00.00 553+00.00

F.A.I. RTE.	SECTION	COUNTY	TOTAL SHEETS	SHEET NO.
I-80	FAI 80 22 BR	WILL	1201	1044
			CONTRACT NO. 62R89	
		ILLINOIS FED. AID PROJECT		

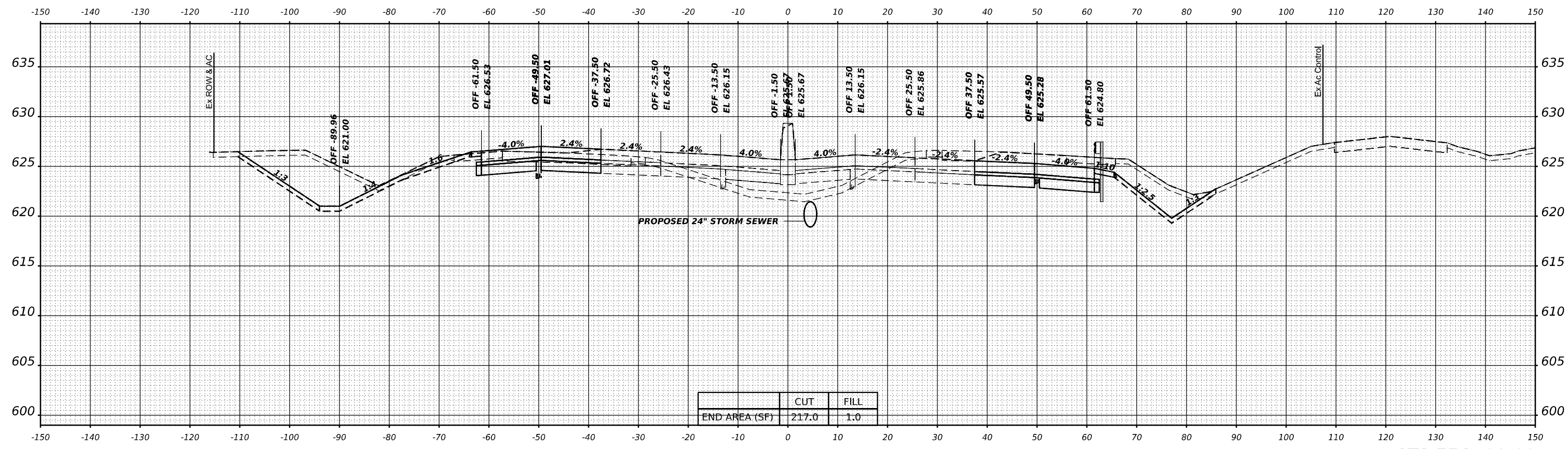
DATE	
BY	
FINAL SURVEY	SURVEYED
NOTE BOOK	PLOTTED
NO.	AREAS CHECKED
	AREAS CHECKED



	CUT	FILL
END AREA (SF)	235.1	0.8

STA 555+00.00

DATE	
BY	
ORIGINAL SURVEY	SURVEYED
NOTE BOOK	PLOTTED
NO.	AREAS CHECKED
	AREAS CHECKED



	CUT	FILL
END AREA (SF)	217.0	1.0

STA 554+00.00

TRANSYSTEMS

USER NAME = amkluver	DESIGNED - VLJ	REVISED -
PLOT SCALE = 0.16666633 1/ in.	DRAWN - MBM	REVISED -
PLOT DATE = 10/5/2023	CHECKED - JMG	REVISED -
	DATE - 10/6/23	REVISED -

**STATE OF ILLINOIS
DEPARTMENT OF TRANSPORTATION**

CROSS SECTIONS STAGE 2				
I-80				
SCALE: 10:H 5:V	SHEET 46	OF 164 SHEETS	STA. 554+00.00	555+00.00

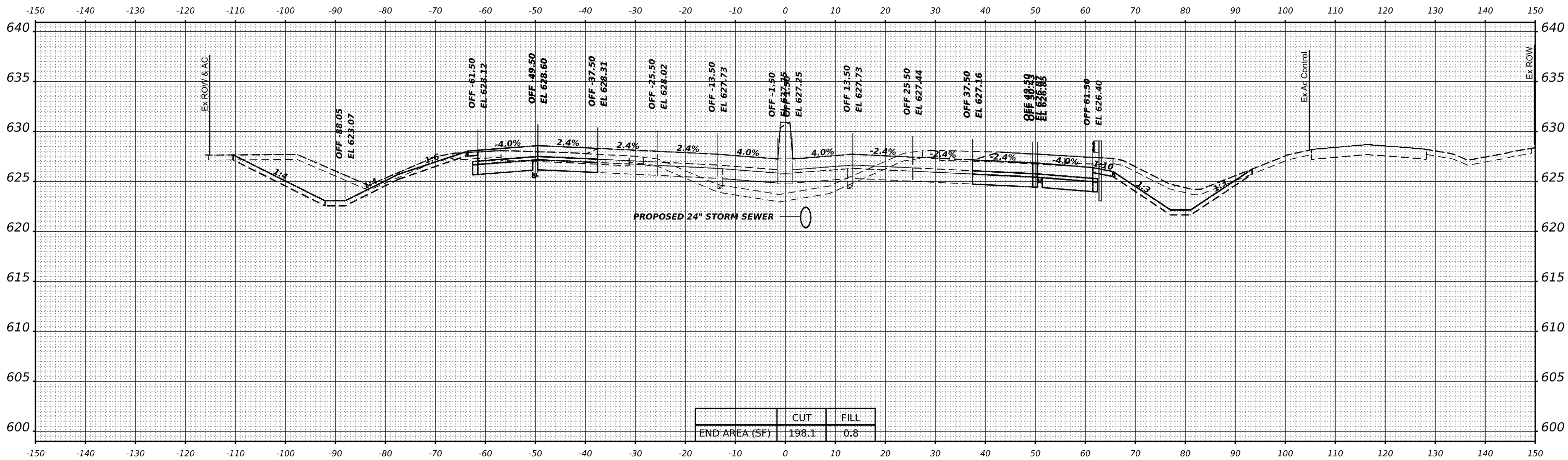
F.A.I. RTE.	SECTION	COUNTY	TOTAL SHEETS	SHEET NO.
I-80	FAI 80 22 BR	WILL	1201	1045
CONTRACT NO. 62R89			ILLINOIS FED. AID PROJECT	

MODEL: BL_P0_M0_W1 - 554+00.00 (Sheet)
FILE NAME: p:\transystems\p\transystems\p\transystems\p\transystems\p\transystems\CAD\05-2D\02-Container\STAGE 2\02-01TSC-CONTAINER_PS_ROADWAY_52-04.dgn

FINAL SURVEY NO.	SURVEYED PLOTTED AREAS CHECKED	BY	DATE

ORIGINAL SURVEY NO.	SURVEYED PLOTTED AREAS CHECKED	BY	DATE

MODEL: BL_P1_80_WA - 556+00.00 (Sheet)
 FILE NAME: p:\transystems\p1\80\dev\transystems\p1\80\22\02\TransSystems\CA\0\5\10\02-Container\STAGE 2\P2-0115C-CONTAINER_P1_80\ROADWAY_52-94.dgn



	CUT	FILL
END AREA (SF)	198.1	0.8

STA 556+00.00



USER NAME = amkluver	DESIGNED - VLJ	REVISED -
PLOT SCALE = 0.16666633 1/ in.	DRAWN - MBM	REVISED -
PLOT DATE = 10/5/2023	CHECKED - JMG	REVISED -
	DATE - 10/6/23	REVISED -

**STATE OF ILLINOIS
DEPARTMENT OF TRANSPORTATION**

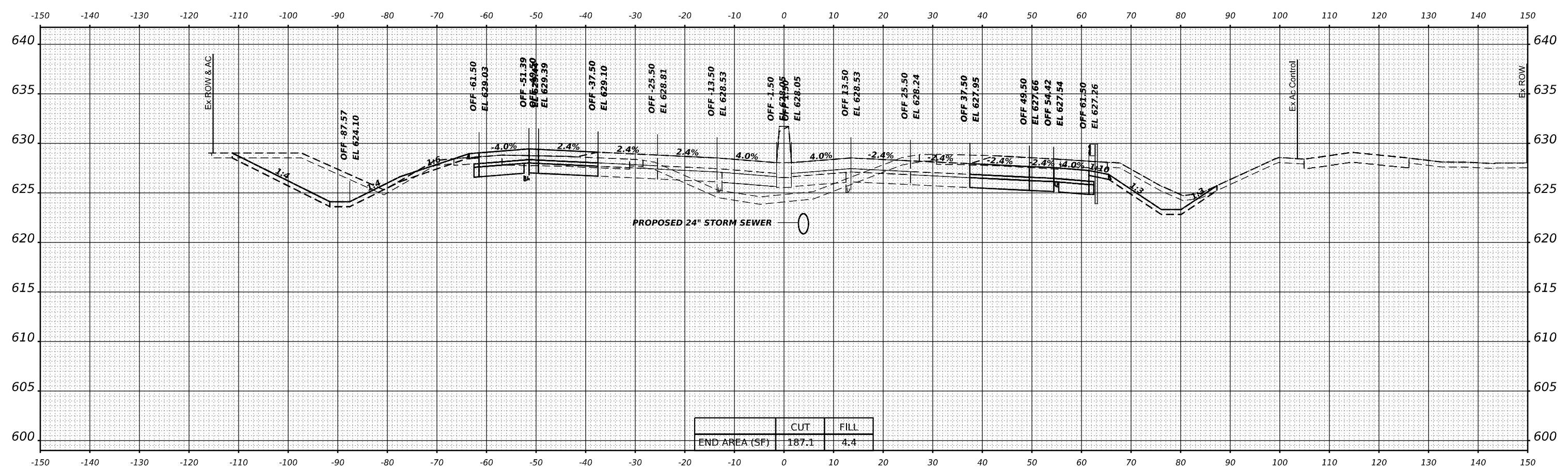
**CROSS SECTIONS STAGE 2
I-80**
SCALE: 10:H 5:V SHEET 47 OF 164 SHEETS STA. 556+00.00

F.A.I. RTE.	SECTION	COUNTY	TOTAL SHEETS	SHEET NO.
I-80	FAI 80 22 BR	WILL	1201	1046
CONTRACT NO. 62R89				
ILLINOIS		FED. AID PROJECT		

FINAL SURVEY NO.	SURVEYED PLOTTED AREAS CHECKED	DATE
NOTE BOOK	TEMPLATE AREAS CHECKED	

ORIGINAL SURVEY NO.	SURVEYED PLOTTED AREAS CHECKED	DATE
NOTE BOOK	TEMPLATE AREAS CHECKED	

MODEL: BL_RL_80_W4 - 557+00.00 [Sheet]
 FILE NAME: p:\transystems\p\bldev\transystems\p\bldev\Documents\Projects\2018\CH401\401\80022\02-TransSystems\CA\0\5-D\02-Container\STAGE 2\2-D\11SC-CONTAINER_PS_ROADWAY_S2_P4.dgn



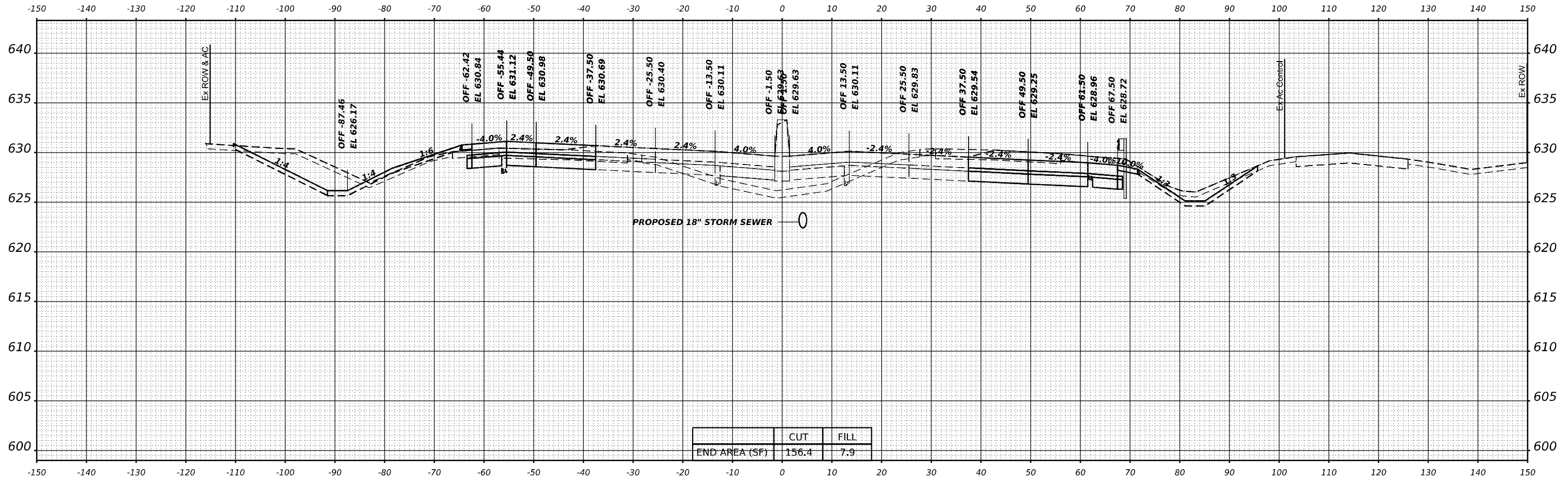
STA 557+00.00

	USER NAME = amkluver	DESIGNED - VLJ	REVISED -	STATE OF ILLINOIS DEPARTMENT OF TRANSPORTATION	CROSS SECTIONS STAGE 2 I-80			F.A.I. RTE. I-80	SECTION FAI 80 22 BR	COUNTY WILL	TOTAL SHEETS 1201	SHEET NO. 1047
	PLOT SCALE = 0.16666633 1/16"	CHECKED - JMG	REVISED -		SCALE: 10:H 5:V	SHEET 48	OF 164 SHEETS	STA. 557+00.00	CONTRACT NO. 62R89		ILLINOIS	FED. AID PROJECT
	PLOT DATE = 10/5/2023	DATE - 10/6/23	REVISED -									

FINAL SURVEY NO.	SURVEYED PLOTTED TEMPLATE AREAS CHECKED	BY	DATE

ORIGINAL SURVEY NO.	SURVEYED PLOTTED TEMPLATE AREAS CHECKED	BY	DATE

MODEL: BL_Pt_180_WA - 559+00.00 (Sheet)
 FILE NAME: p:\transystems\pba\dev\transystems\pba\transystems\pba\2018\C4401401\80022022\TransSystems\CA\0\5-D\02-Container\STAGE 2\P2-D11SC-CONTAINER_PS ROADWAY_S2-P4.dgn



	CUT	FILL
END AREA (SF)	156.4	7.9

STA 559+00.00



USER NAME = amkluver
PLOT SCALE = 0.16666633 1/ in.
PLOT DATE = 10/5/2023

DESIGNED - VLJ	DATE - 10/6/23
DRAWN - MBM	
CHECKED - JMG	

REVISED -	REVISIED -
REVISED -	REVISIED -
REVISED -	REVISIED -

**STATE OF ILLINOIS
DEPARTMENT OF TRANSPORTATION**

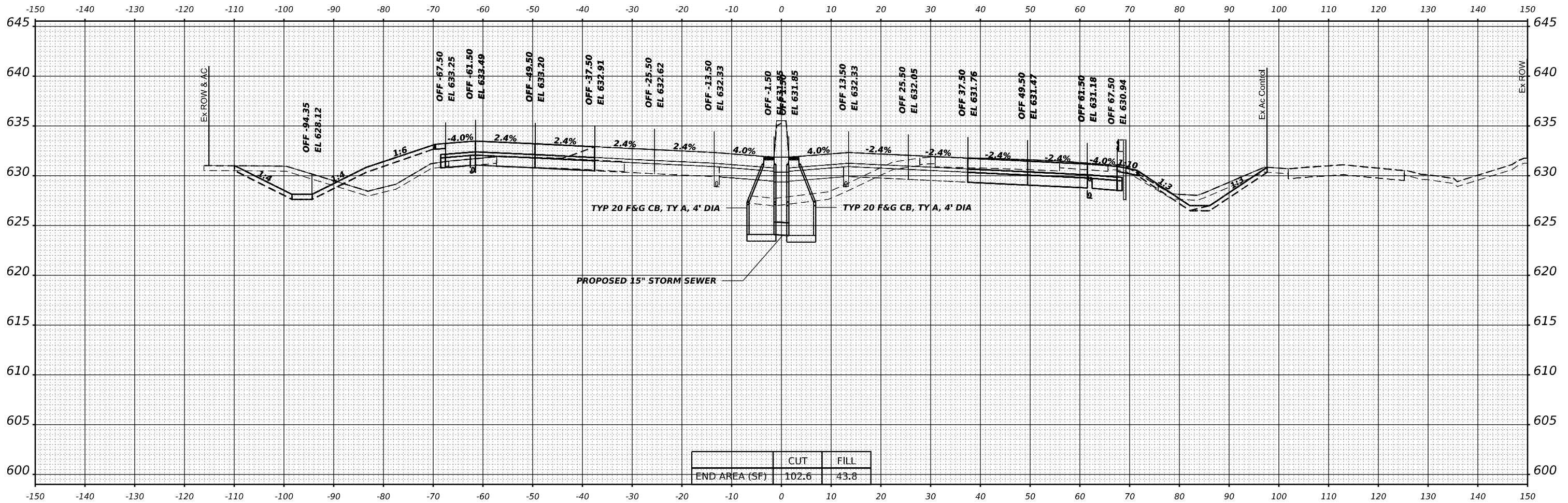
CROSS SECTIONS STAGE 2			
I-80			
SCALE: 10:H 5:V	SHEET 50 OF 164 SHEETS	STA. 559+00.00	

F.A.I. RTE.	SECTION	COUNTY	TOTAL SHEETS	SHEET NO.
I-80	FAI 80 22 BR	WILL	1201	1049
CONTRACT NO. 62R89				
ILLINOIS FED. AID PROJECT				

FINAL SURVEY NO.	SURVEYED	BY	DATE
	PLOTTED		
	TEMPLATE		
	AREAS		
	CHECKED		

ORIGINAL SURVEY NO.	SURVEYED	BY	DATE
	PLOTTED		
	TEMPLATE		
	AREAS		
	CHECKED		

MODEL: BL_P1_80_W - 562+00.00 (Sheet)
 FILE NAME: p:\transystems\p1_80\dev\transystems\p1_80\2022\02\TransSystems\CA\0\5\10\02\02-Container\STAGE 2\P2-D11-SC-CONTAINER_PS_ROADWAY_52.P5.dgn



	CUT	FILL
END AREA (SF)	102.6	43.8

STA 562+00.00



USER NAME = amkluver	DESIGNED - VLJ	REVISED -
	DRAWN - MBM	REVISED -
PLOT SCALE = 0.16666633 1/16"	CHECKED - JMG	REVISED -
PLOT DATE = 10/5/2023	DATE - 10/6/23	REVISED -

**STATE OF ILLINOIS
DEPARTMENT OF TRANSPORTATION**

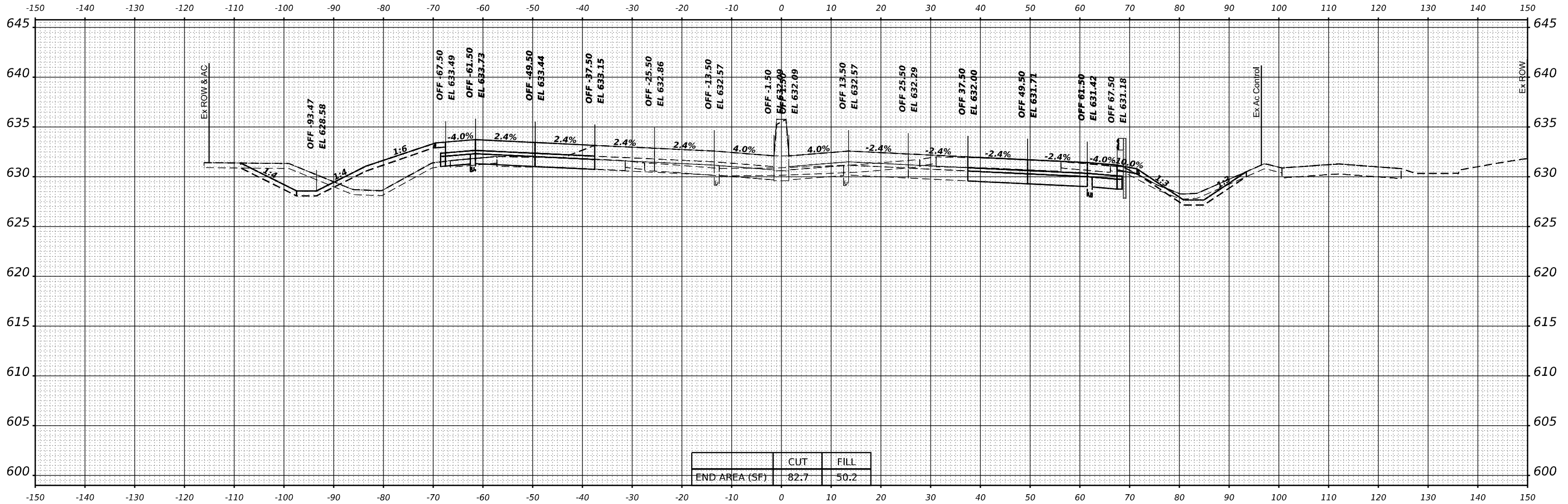
**CROSS SECTIONS STAGE 2
I-80**
SCALE: 10:H 5:V SHEET 53 OF 164 SHEETS STA. 562+00.00

F.A.I. RTE.	SECTION	COUNTY	TOTAL SHEETS	SHEET NO.
I-80	FAI 80 22 BR	WILL	1201	1052
CONTRACT NO. 62R89			ILLINOIS FED. AID PROJECT	

FINAL SURVEY NO.	SURVEYED	BY	DATE
NOTE BOOK	PLOTTED		
AREAS CHECKED	TEMPLATE		
	AREAS		
	CHECKED		

ORIGINAL SURVEY NO.	SURVEYED	BY	DATE
NOTE BOOK	PLOTTED		
AREAS CHECKED	TEMPLATE		
	AREAS		
	CHECKED		

MODEL: BL_RL_100_W - 563+00.00 (Sheet)
FILE NAME: d:\transystems\p\c\dev\transystems\proj\2018\CH401401\8002202\TransSystems\CAD\IS-D\02-Container\STAGE 2\PS-011-CONTAINER_PS_ROADWAY_52.PS.dgn



	CUT	FILL
END AREA (SF)	82.7	50.2

STA 563+00.00

TRANSYSTEMS

USER NAME = amkluver	DESIGNED - VLJ	REVISED -
PLOT SCALE = 0.16666633 1/ in.	DRAWN - MBM	REVISED -
PLOT DATE = 10/5/2023	CHECKED - JMG	REVISED -
	DATE - 10/6/23	REVISED -

**STATE OF ILLINOIS
DEPARTMENT OF TRANSPORTATION**

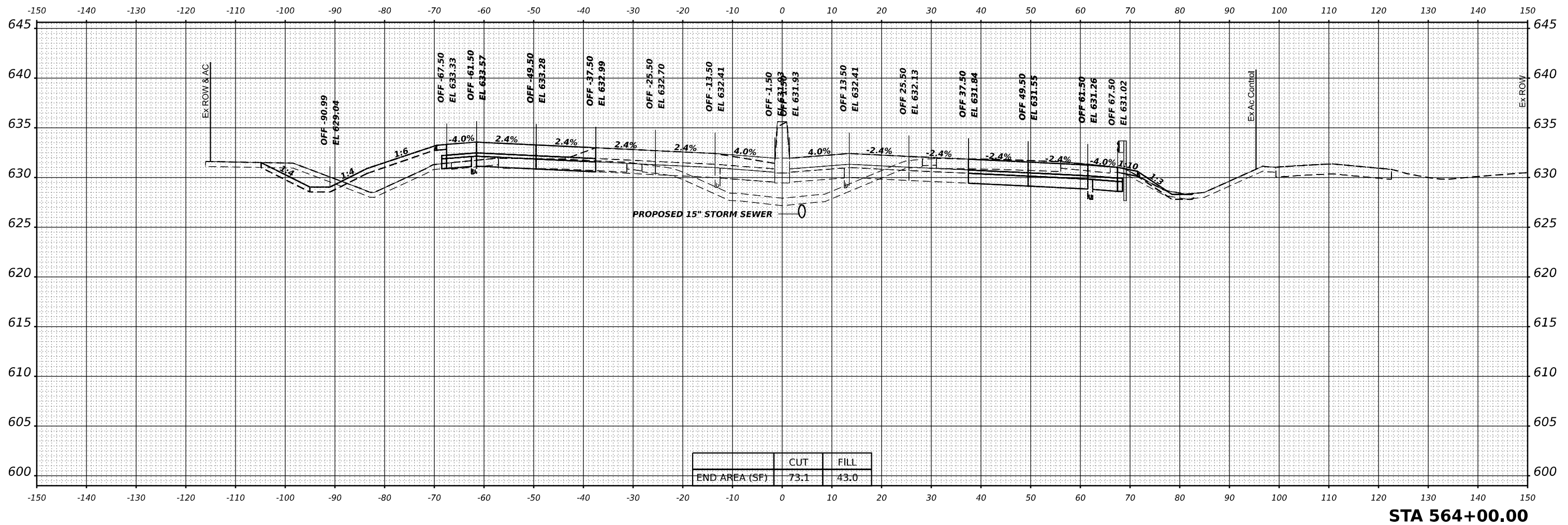
CROSS SECTIONS STAGE 2		
I-80		
SCALE: 10:H 5:V	SHEET 54 OF 164 SHEETS	STA. 563+00.00

F.A.I. RTE. I-80	SECTION FAI 80 22 BR	COUNTY WILL	TOTAL SHEETS 1201	SHEET NO. 1053
ILLINOIS FED. AID PROJECT			CONTRACT NO. 62R89	

FINAL SURVEY NO.	SURVEYED	BY	DATE
	PLOTTED		
	TEMPLATE		
	AREAS		
	CHECKED		

ORIGINAL SURVEY NO.	SURVEYED	BY	DATE
	PLOTTED		
	TEMPLATE		
	AREAS		
	CHECKED		

MODEL: BL_RL_I80_W - 564+00.00 (Sheet)
 FILE NAME: p:\transystems\p\z\dev\transystems\p\z\stage2\stage2\transystems\CA\0\5\0\2\02-TransSystems\CA\0\5\0\2-Container\STAGE 2\IP2-D11SC-CONTAINER_PS_ROADWAY_52.P5.dgn



	CUT	FILL
END AREA (SF)	73.1	43.0

STA 564+00.00

TRANSYSTEMS

USER NAME = amkluver	DESIGNED - VLJ	REVISED -
	DRAWN - MBM	REVISED -
PLOT SCALE = 0.16666633 1/ in.	CHECKED - JMG	REVISED -
PLOT DATE = 10/5/2023	DATE - 10/6/23	REVISED -

**STATE OF ILLINOIS
 DEPARTMENT OF TRANSPORTATION**

**CROSS SECTIONS STAGE 2
 I-80**

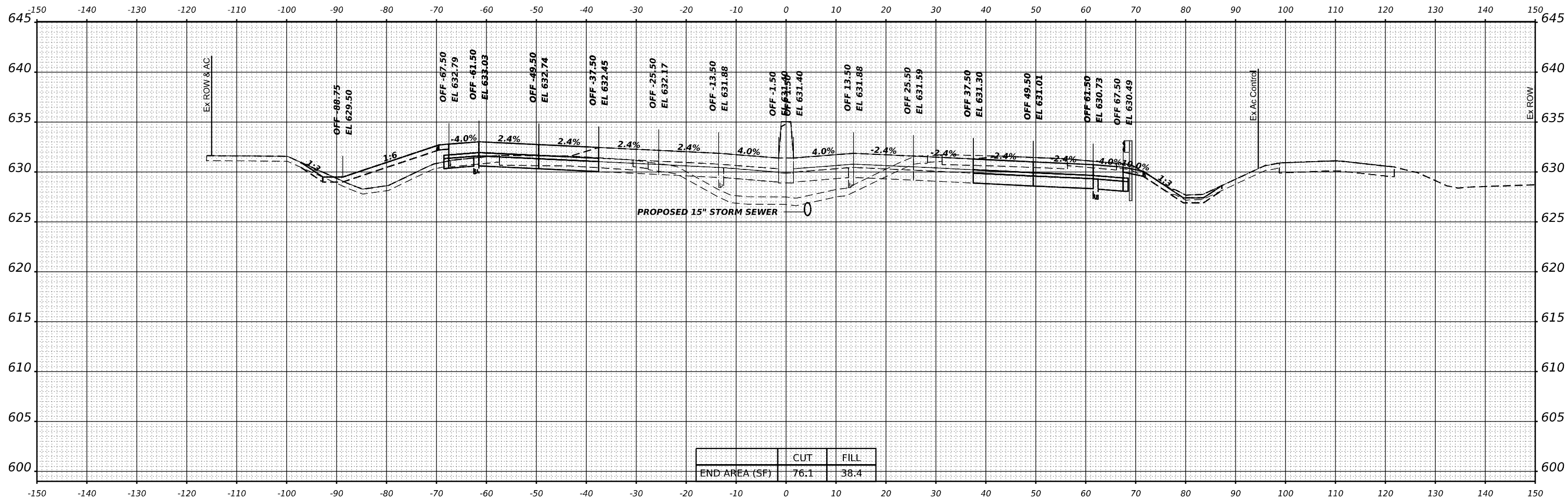
SCALE: 10:H 5:V SHEET 55 OF 164 SHEETS STA. 564+00.00

F.A.I. RTE.	SECTION	COUNTY	TOTAL SHEETS	SHEET NO.
I-80	FAI 80 22 BR	WILL	1201	1054
CONTRACT NO. 62R89				
ILLINOIS FED. AID PROJECT				

FINAL SURVEY NO.	SURVEYED PLOTTED TEMPLATE AREAS CHECKED	BY	DATE

ORIGINAL SURVEY NO.	SURVEYED PLOTTED TEMPLATE AREAS CHECKED	BY	DATE

MODEL: BL_RL_I80_W - 565+00.00 (Sheet)
 FILE NAME: p:\transystems\p\z\deldev\transystems\stage2\p2-d11\sc-container\PS_ROW\ROADWAY_52.P5.dgn



	CUT	FILL
END AREA (SF)	76.1	38.4

STA 565+00.00



USER NAME	= amkluver	DESIGNED -	VLJ	REVISED -	
PLOT SCALE	= 0.16666633 1/ in.	DRAWN -	MBM	REVISED -	
PLOT DATE	= 10/5/2023	CHECKED -	JMG	REVISED -	
		DATE -	10/6/23	REVISED -	

**STATE OF ILLINOIS
 DEPARTMENT OF TRANSPORTATION**

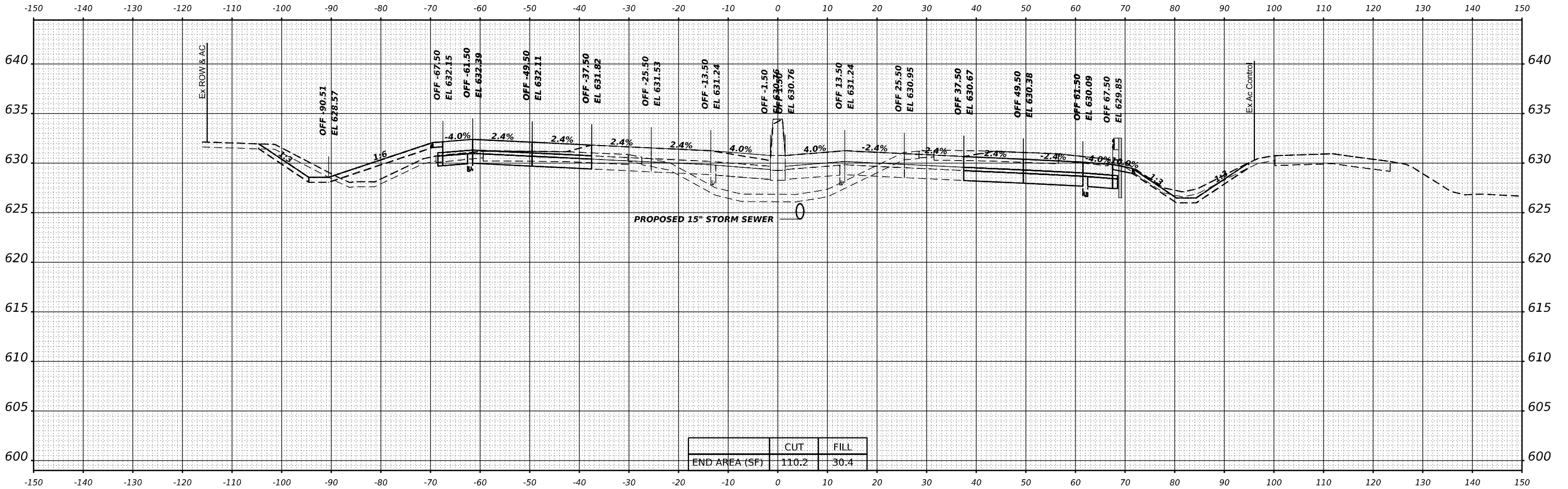
CROSS SECTIONS STAGE 2			
I-80			
SCALE: 10:H 5:V	SHEET 56	OF 164 SHEETS	STA. 565+00.00

F.A.I. RTE.	SECTION	COUNTY	TOTAL SHEETS	SHEET NO.
I-80	FAI 80 22 BR	WILL	1201	1055
CONTRACT NO. 62R89				
ILLINOIS			FED. AID PROJECT	

FINAL SURVEY NO.	SURVEYED	DATE
	PLOTTED	
	TEMPLATE	
	AREAS	
	CHECKED	

ORIGINAL SURVEY NO.	SURVEYED	DATE
	PLOTTED	
	TEMPLATE	
	AREAS	
	CHECKED	

MODEL: BL_RL_80_W_566+00.00 (Sheet)
FILE NAME: p:\transystems\p\2022\dev\transystems\p\2022\stage2\stage2\1150-Container\STAGE 2\1150-Container_PS-ROADWAY_52.P5.dgn



	CUT	FILL
END AREA (SF)	110.2	30.4

STA 566+00.00

TRANSYSTEMS

USER NAME	= amkluver
PLOT SCALE	= 0.16666633 1/ in.
PLOT DATE	= 10/5/2023

DESIGNED	- VLJ
DRAWN	- MBM
CHECKED	- JMG
DATE	- 10/6/23

REVISED	-
REVISED	-
REVISED	-
REVISED	-

**STATE OF ILLINOIS
DEPARTMENT OF TRANSPORTATION**

**CROSS SECTIONS STAGE 2
I-80**

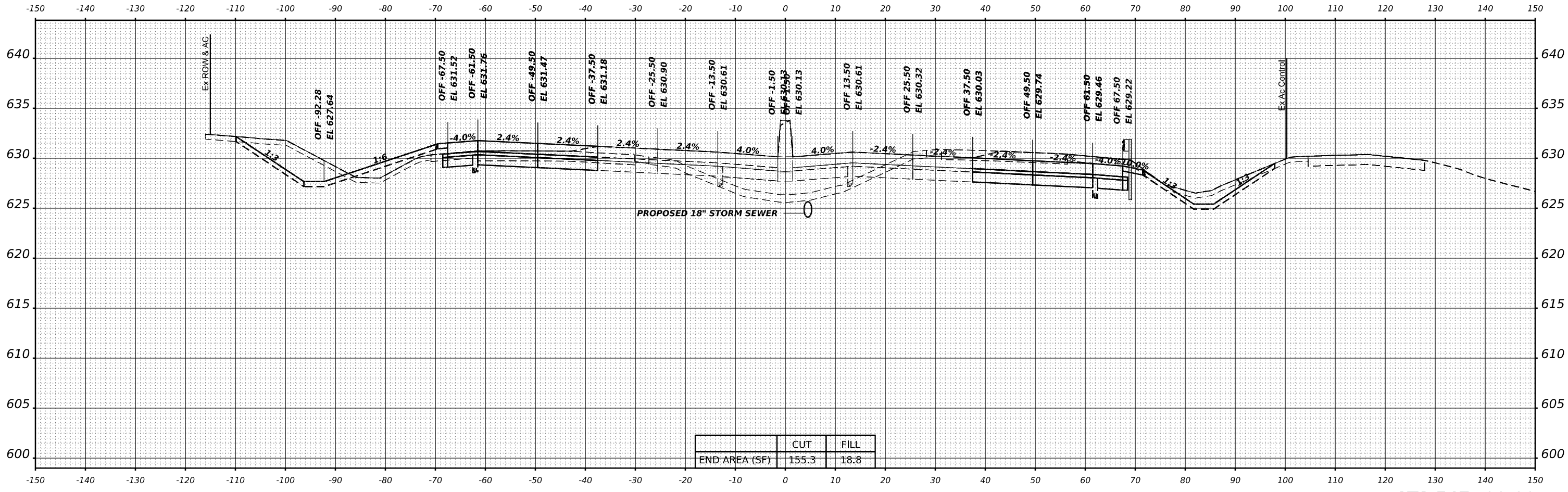
SCALE: 10:H 5:V SHEET 57 OF 164 SHEETS STA. 566+00.00

F.A.I. RTE.	SECTION	COUNTY	TOTAL SHEETS	SHEET NO.
I-80	FAI 80 22 BR	WILL	1201	1056
			CONTRACT NO. 62R89	
		ILLINOIS	FED. AID PROJECT	

FINAL SURVEY	SURVEYED	DATE
NOTE BOOK	PLOTTED	
NO.	TEMPLATE	
	AREAS CHECKED	

ORIGINAL SURVEY	SURVEYED	DATE
NOTE BOOK	PLOTTED	
NO.	TEMPLATE	
	AREAS CHECKED	

MODEL: BL_RL_I80_W_567+00.00 (Sheet)
 FILE NAME: D:\transystems\p\2018\401401180022022\transystems\CA\0\05\02\02-Container\STAGE 2\P2-D11-C-CONTAINER_PS.ROADWAY_52.PS.dgn



	CUT	FILL
END AREA (SF)	155.3	18.8

STA 567+00.00



USER NAME = amkluver	DESIGNED - VLJ	REVISED -
PLOT SCALE = 0.16666633 1/16"	DRAWN - MBM	REVISED -
PLOT DATE = 10/5/2023	CHECKED - JMG	REVISED -
	DATE - 10/6/23	REVISED -

**STATE OF ILLINOIS
 DEPARTMENT OF TRANSPORTATION**

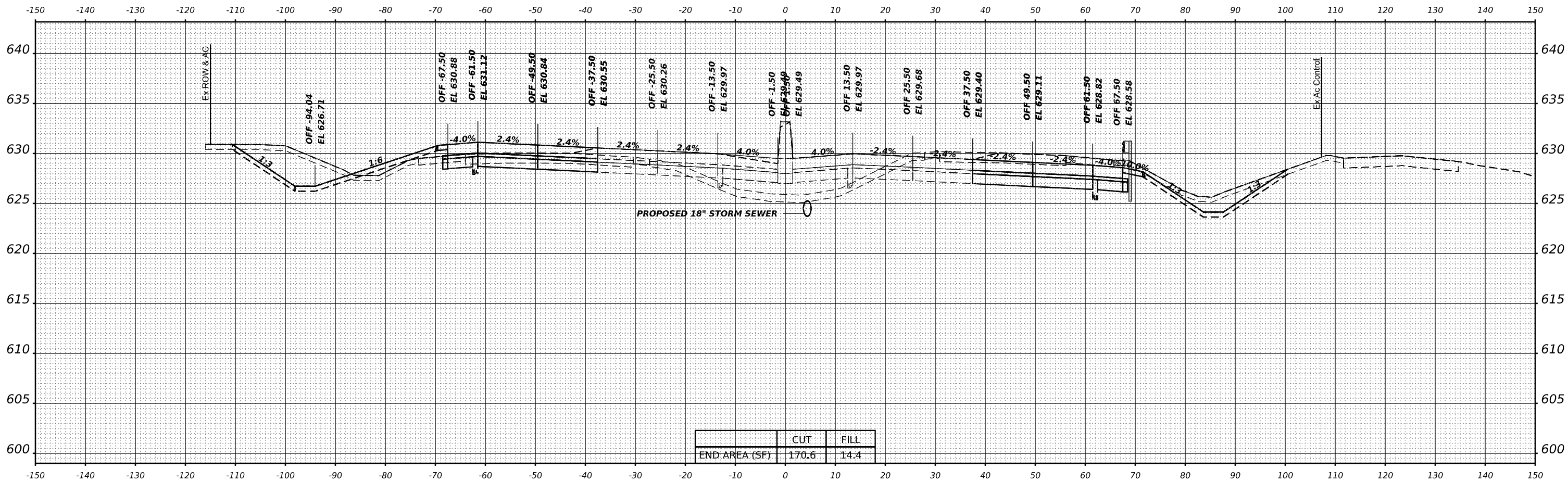
CROSS SECTIONS STAGE 2			
I-80			
SCALE: 10:H 5:V	SHEET 58	OF 164 SHEETS	STA. 567+00.00

F.A.I. RTE.	SECTION	COUNTY	TOTAL SHEETS	SHEET NO.
I-80	FAI 80 22 BR	WILL	1201	1057
				CONTRACT NO. 62R89
			ILLINOIS	FED. AID PROJECT

FINAL SURVEY NO.	SURVEYED PLOTTED TEMPLATE AREAS CHECKED	BY	DATE

ORIGINAL SURVEY NO.	SURVEYED PLOTTED TEMPLATE AREAS CHECKED	BY	DATE

MODEL: BL_P1_80_W - 568 +00.00 (Sheet)
 FILE NAME: p:\transystems\p1_80\dev\transystems\p1_80\2022\2022\transystems\CA\0\5\10\02-Container\STAGE 2\P2-D11SC-CONTAINER_PS_ROADWAY_52.P5.dgn



	CUT	FILL
END AREA (SF)	170.6	14.4

STA 568+00.00



USER NAME = amkluver	DESIGNED - VLJ	REVISED -
PLOT SCALE = 0.16666633 1/ in.	DRAWN - MBM	REVISED -
PLOT DATE = 10/5/2023	CHECKED - JMG	REVISED -
	DATE - 10/6/23	REVISED -

**STATE OF ILLINOIS
 DEPARTMENT OF TRANSPORTATION**

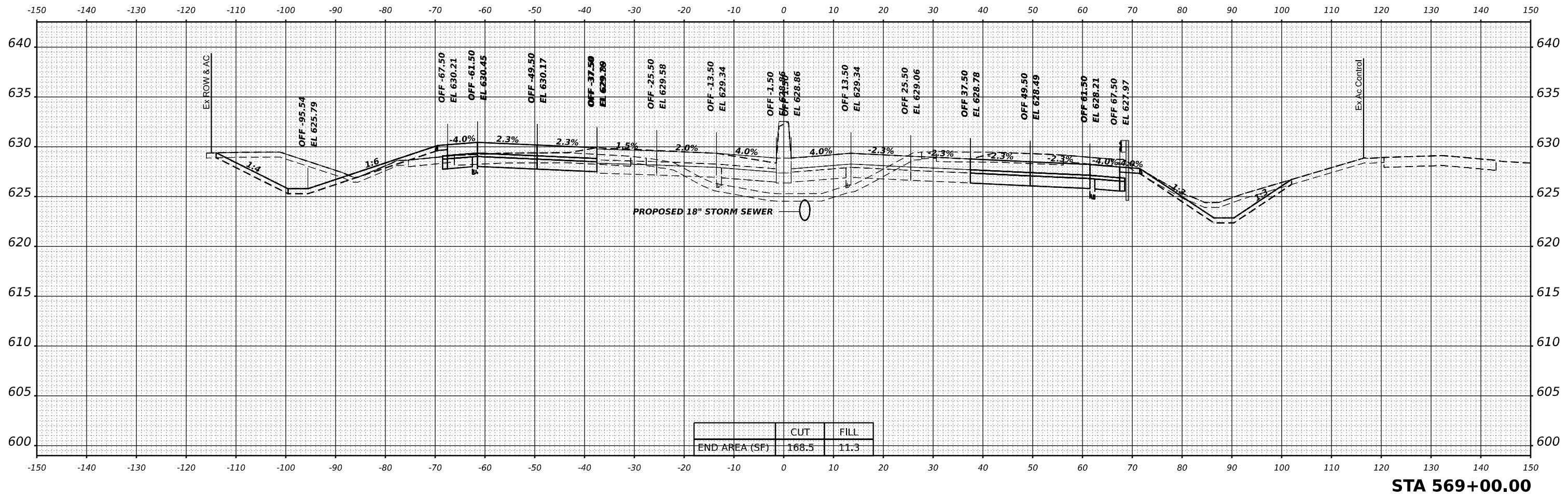
CROSS SECTIONS STAGE 2		
I-80		
SCALE: 10:H 5:V	SHEET 59 OF 164 SHEETS	STA. 568+00.00

F.A.I. RTE.	SECTION	COUNTY	TOTAL SHEETS	SHEET NO.
I-80	FAI 80 22 BR	WILL	1201	1058
CONTRACT NO. 62R89				
ILLINOIS		FED. AID PROJECT		

FINAL SURVEY NO.	SURVEYED PLOTTED AREAS CHECKED	BY	DATE
NOTE BOOK	TEMPLATE		

ORIGINAL SURVEY NO.	SURVEYED PLOTTED AREAS CHECKED	BY	DATE
NOTE BOOK	TEMPLATE		

MODEL: BL_RL_80_W - 569+00.00 (Sheet)
 FILE NAME: p:\transystems\p\z\dev\transystems\p\z\stage2\stage2\I-80\I-80\Containers\Figure 2\I-80\I-80\ROADWAY_S2.PS.dgn



TRANSYSTEMS

USER NAME = amkluver	DESIGNED - VLJ	REVISED -
	DRAWN - MBM	REVISED -
PLOT SCALE = 0.16666633 "/td> <td>CHECKED - JMG</td> <td>REVISED -</td>	CHECKED - JMG	REVISED -
PLOT DATE = 10/5/2023	DATE - 10/6/23	REVISED -

**STATE OF ILLINOIS
 DEPARTMENT OF TRANSPORTATION**

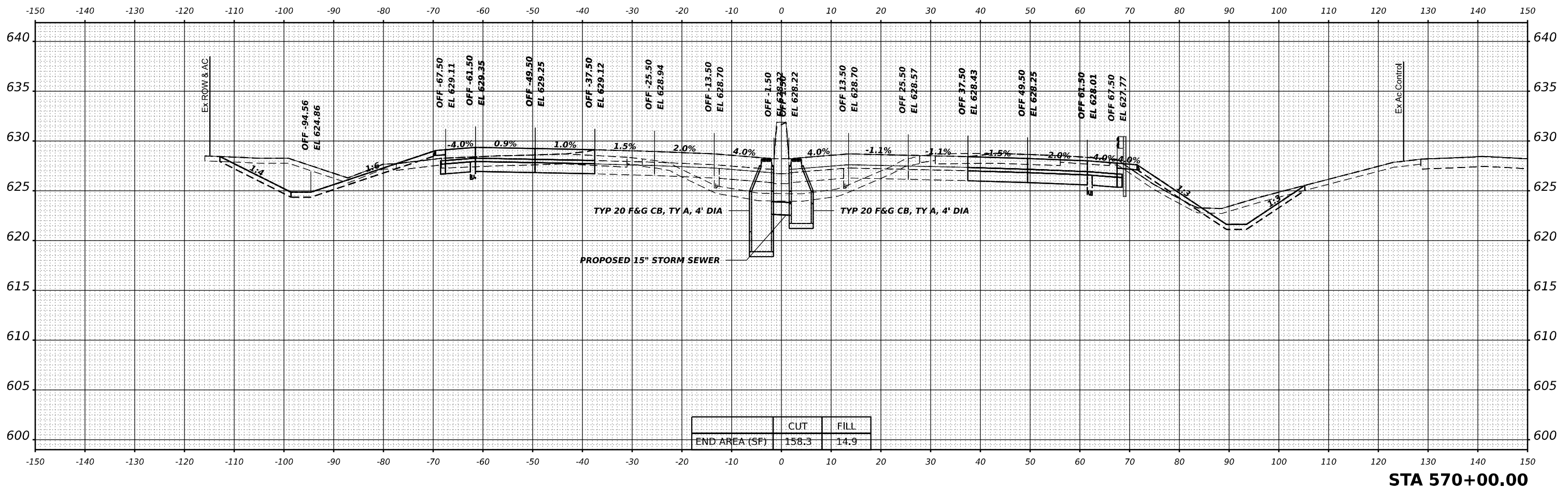
CROSS SECTIONS STAGE 2		
I-80		
SCALE: 10:H 5:V	SHEET 60 OF 164 SHEETS	STA. 569+00.00

F.A.I. RTE. I-80	SECTION FAI 80 22 BR	COUNTY WILL	TOTAL SHEETS 1201	SHEET NO. 1059
CONTRACT NO. 62R89				
ILLINOIS		FED. AID PROJECT		

FINAL SURVEY NO.	BY	DATE
SURVEYED		
PLOTTED		
TEMPLATE		
AREAS CHECKED		

ORIGINAL SURVEY NO.	BY	DATE
SURVEYED		
PLOTTED		
TEMPLATE		
AREAS CHECKED		

MODEL: BL_RL_I80_W - 570+00.00 (Sheet)
 FILE NAME: d:\transystems\p1\dev\transys\stage2\stage2\roadway\ps_roadway_52.p5.dgn



	CUT	FILL
END AREA (SF)	158.3	14.9

STA 570+00.00

TRANSYSTEMS

USER NAME = amkluver	DESIGNED - VLJ	REVISED -
	DRAWN - MBM	REVISED -
PLOT SCALE = 0.16666633 1/ in.	CHECKED - JMG	REVISED -
PLOT DATE = 10/5/2023	DATE - 10/6/23	REVISED -

**STATE OF ILLINOIS
 DEPARTMENT OF TRANSPORTATION**

**CROSS SECTIONS STAGE 2
 I-80**

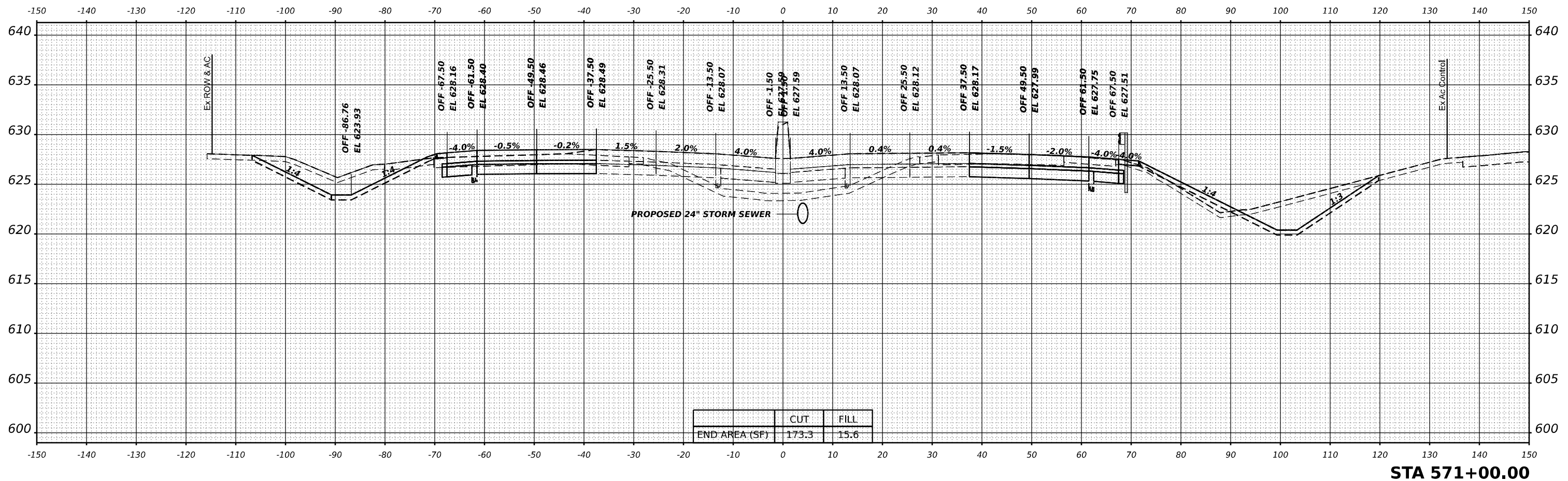
SCALE: 10:H 5:V SHEET 61 OF 164 SHEETS STA. 570+00.00

F.A.I. RTE.	SECTION	COUNTY	TOTAL SHEETS	SHEET NO.
I-80	FAI 80 22 BR	WILL	1201	1060
CONTRACT NO. 62R89				
ILLINOIS		FED. AID PROJECT		

FINAL SURVEY NO.	SURVEYED AREAS CHECKED	BY	DATE

ORIGINAL SURVEY NO.	SURVEYED AREAS CHECKED	BY	DATE

MODEL: BL_P1_80_W_571+00.00 (Sheet)
 FILE NAME: p:\transystems\p1_80\dev\transystems\p1_80\22\02-TransSystems\CA\0\5-D\02-Container\STAGE 2\22-0115-C-CONTAINER_P1_80\ROADWAY_S2.P5.dgn



	CUT	FILL
END AREA (SF)	173.3	15.6

STA 571+00.00



USER NAME = amkluver	DESIGNED - VLJ	REVISED -
	DRAWN - MBM	REVISED -
PLOT SCALE = 0.16666633 1/ in.	CHECKED - JMG	REVISED -
PLOT DATE = 10/5/2023	DATE - 10/6/23	REVISED -

**STATE OF ILLINOIS
DEPARTMENT OF TRANSPORTATION**

**CROSS SECTIONS STAGE 2
I-80**

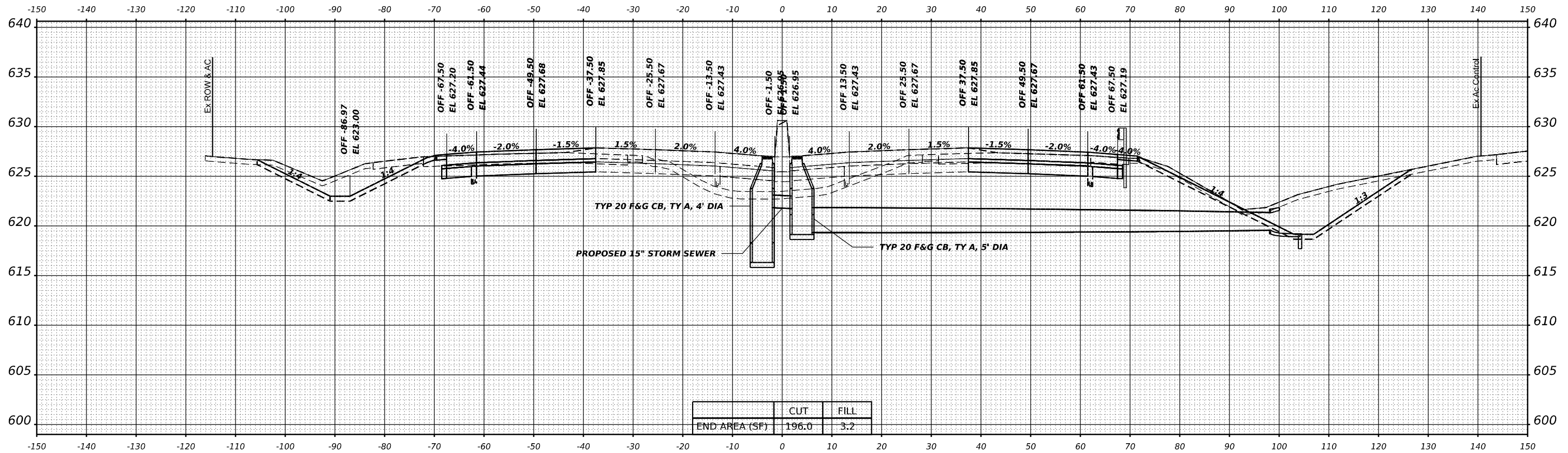
SCALE: 10:H 5:V SHEET 62 OF 164 SHEETS STA. 571+00.00

F.A.I. RTE.	SECTION	COUNTY	TOTAL SHEETS	SHEET NO.
I-80	FAI 80 22 BR	WILL	1201	1061
			CONTRACT NO. 62R89	
		ILLINOIS	FED. AID PROJECT	

FINAL SURVEY NO.	SURVEYED PLOTTED AREAS CHECKED	BY	DATE

ORIGINAL SURVEY NO.	SURVEYED PLOTTED AREAS CHECKED	BY	DATE

MODEL: BL_RL_80_W_572+00.00 (Sheet)
 FILE NAME: p:\transys\bl_rl_80_w_572+00.00\Drawings\Drawings\Projects\2018\CH401\401\80022\02-Transys\Drawings\Stage 2\PS-011-SC-CONTAINER_PS_ROADWAY_52.P5.dgn



	CUT	FILL
END AREA (SF)	196.0	3.2

STA 572+00.00



USER NAME = amkluver	DESIGNED - VLJ	REVISED -
	DRAWN - MBM	REVISED -
PLOT SCALE = 0.16666633 1/ in.	CHECKED - JMG	REVISED -
PLOT DATE = 10/5/2023	DATE - 10/6/23	REVISED -

**STATE OF ILLINOIS
DEPARTMENT OF TRANSPORTATION**

**CROSS SECTIONS STAGE 2
I-80**


SCALE: 10:H 5:V SHEET 63 OF 164 SHEETS STA. 572+00.00

F.A.I. RTE.	SECTION	COUNTY	TOTAL SHEETS	SHEET NO.
I-80	FAI 80 22 BR	WILL	1201	1062
CONTRACT NO. 62R89				
ILLINOIS FED. AID PROJECT				

FINAL SURVEY NO.	SURVEYED	DATE
NOTE BOOK	PLOTTED	
	TEMPLATE	
	AREAS	
	CHECKED	

ORIGINAL SURVEY NO.	SURVEYED	DATE
NOTE BOOK	PLOTTED	
	TEMPLATE	
	AREAS	
	CHECKED	

MODEL: BL_RL_80_W_573+00.00 (Sheet)
 FILE NAME: p:\transystems\p\z\dev\transystems\p\z\stage2\stage2\TransSystems\CA\0\5\0\2\02-TransSystems\CA\0\5\0\2\02-Container\STAGE 2\22-01TSC-CONTAINER_PS_ROADWAY_52.P5.dgn



	CUT	FILL
END AREA (SF)	224.4	2.8

STA 573+00.00



USER NAME = mibmcwhorter	DESIGNED - VLJ	REVISED -
	DRAWN - MBM	REVISED -
PLOT SCALE = 0.16666633 1/ in.	CHECKED - JMG	REVISED -
PLOT DATE = 10/6/2023	DATE - 10/6/23	REVISED -

**STATE OF ILLINOIS
DEPARTMENT OF TRANSPORTATION**

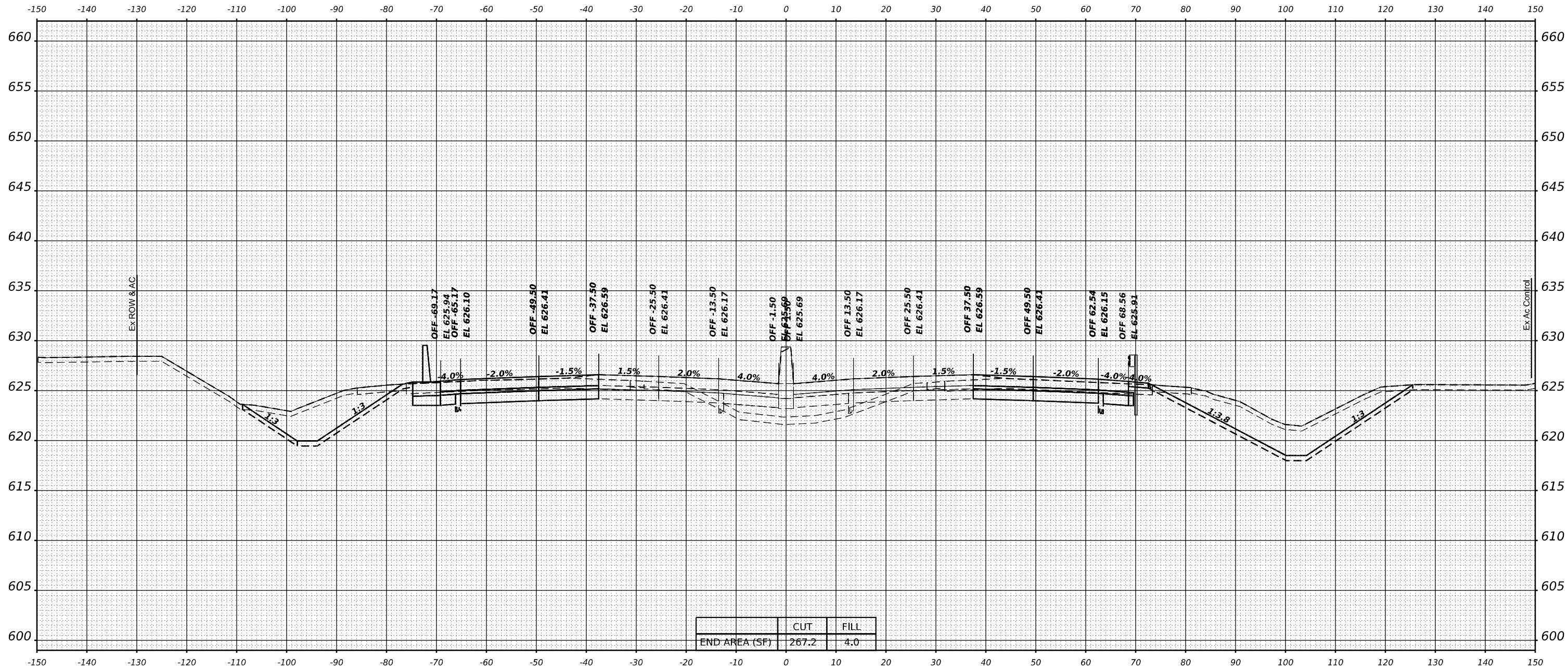
**CROSS SECTIONS STAGE 2
I-80**
SCALE: 10:H 5:V SHEET 64 OF 164 SHEETS STA. 573+00.00

F.A.I. RTE.	SECTION	COUNTY	TOTAL SHEETS	SHEET NO.
I-80	FAI 80 22 BR	WILL	1201	1063
			CONTRACT NO. 62R89	
		ILLINOIS	FED. AID PROJECT	

FINAL SURVEY NO.	SURVEYED	DATE
NOTE BOOK	PLOTTED	
AREAS CHECKED	TEMPLATE	
	AREAS	
	CHECKED	

ORIGINAL SURVEY NO.	SURVEYED	DATE
NOTE BOOK	PLOTTED	
AREAS CHECKED	TEMPLATE	
	AREAS	
	CHECKED	

MODEL: BL_RL_80_W_574+00.00 (Sheet)
 FILE NAME: p:\transystems\p\z\dev\transystems\p\z\stage2\stage2\TransSystems\CA\0\5\0\2\02-Container\STAGE 2\22-0115-C-CONTAINER_PS_ROADWAY_52.P5.dgn



STA 574+00.00



USER NAME	= mibmcwhorter
PLOT SCALE	= 0.16666633 1/ in.
PLOT DATE	= 10/6/2023

DESIGNED	- VLJ
DRAWN	- MBM
CHECKED	- JMG
DATE	- 9/15/23

REVISED	-
REVISED	-
REVISED	-
REVISED	-

**STATE OF ILLINOIS
DEPARTMENT OF TRANSPORTATION**

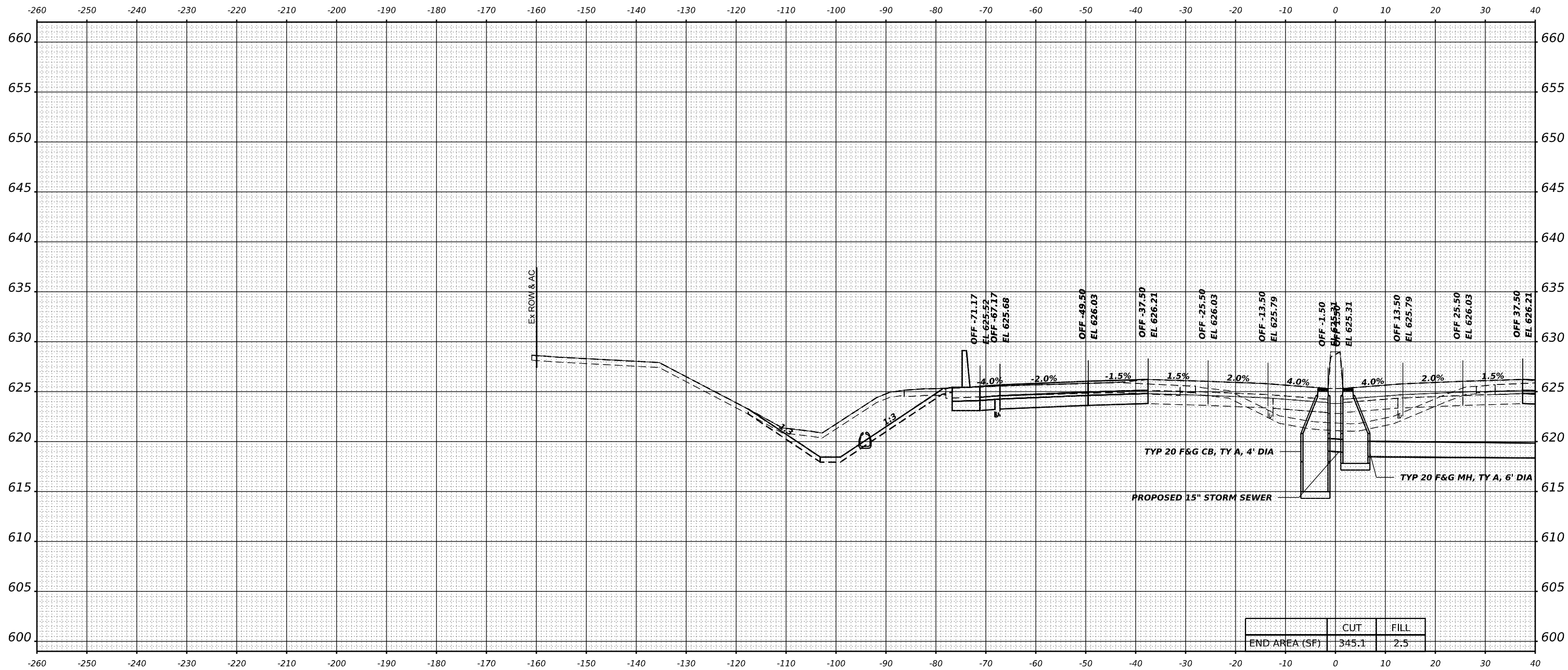
CROSS SECTIONS STAGE 2			
I-80			
SCALE: 10:H 5:V	SHEET 65	OF 164 SHEETS	STA. 574+00.00

F.A.I. RTE.	SECTION	COUNTY	TOTAL SHEETS	SHEET NO.
I-80	FAI 80 22 BR	WILL	1201	1064
				CONTRACT NO. 62R89
				ILLINOIS FED. AID PROJECT

DATE	
BY	
ORIGINAL SURVEY	
PLOTTED	
TEMPLATE	
NO. BOOK	
AREAS CHECKED	
NO.	

DATE	
BY	
ORIGINAL SURVEY	
PLOTTED	
TEMPLATE	
NO. BOOK	
AREAS CHECKED	
NO.	

MODEL: BL_RL_80_WA - 575+00.00 [Sheet]
FILE NAME: p:\transystems\p\22\dev\transystems\p\22\stage2\stage2\115C-CONTAINER_PP_ROADWAY_52.P5.dgn



STA 575+00.00



USER NAME = mibmcwhorter	DESIGNED - VJL	REVISED -
PLOT SCALE = 0.16666633 1/ in.	DRAWN - MBM	REVISED -
PLOT DATE = 10/6/2023	CHECKED - JMG	REVISED -
	DATE - 10/6/23	REVISED -

**STATE OF ILLINOIS
DEPARTMENT OF TRANSPORTATION**

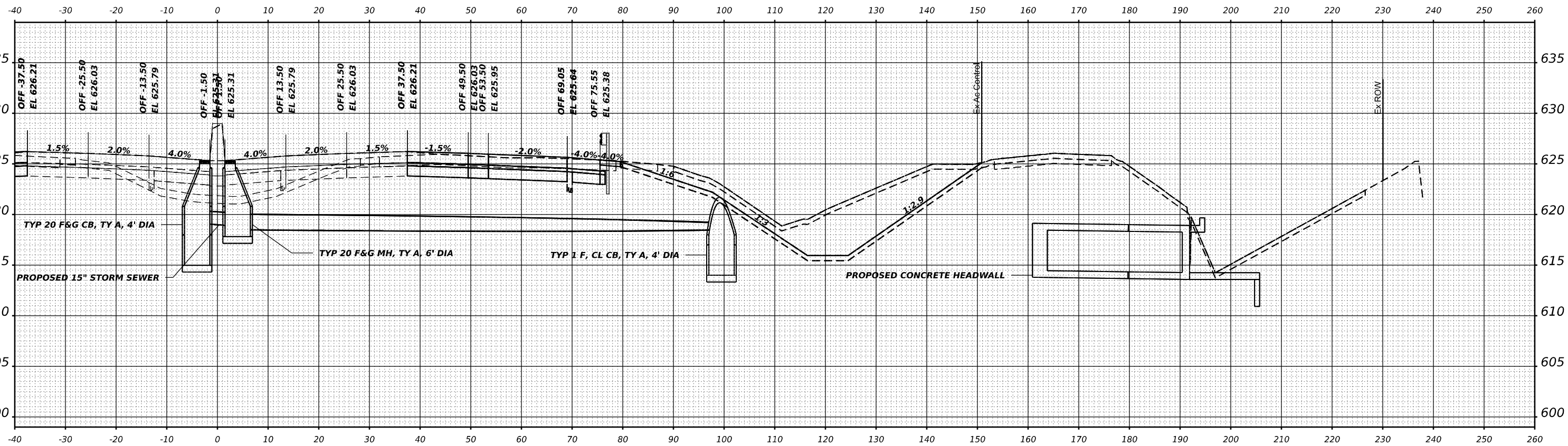
**CROSS SECTIONS STAGE 2
I-80**
SCALE: 10:H 5:V SHEET 66 OF 164 SHEETS STA. 575+00.00

F.A.I. RTE.	SECTION	COUNTY	TOTAL SHEETS	SHEET NO.
I-80	FAI 80 22 BR	WILL	1201	1065
CONTRACT NO. 62R89				
ILLINOIS FED. AID PROJECT				

FINAL SURVEY NO.	SURVEYED PLOTTED AREAS CHECKED	DATE
	NOTE BOOK	
	TEMPLATE	
	AREAS CHECKED	

ORIGINAL SURVEY NO.	SURVEYED PLOTTED AREAS CHECKED	DATE
	NOTE BOOK	
	TEMPLATE	
	AREAS CHECKED	

MODEL: BL_P\I_80_M-1_575+00.00-1 (Sheet)
 FILE NAME: p:\transystems\p\dev\containers\roadway\stage 2\2011\SC-CONTAINER_PS_ROADWAY_52.P5.dgn



STA 575+00.00



USER NAME = mibmcwhorter	DESIGNED - VLJ	REVISED -
PLOT SCALE = 0.16666633 1/ in.	DRAWN - MBM	REVISED -
PLOT DATE = 10/6/2023	CHECKED - JMG	REVISED -
	DATE - 10/6/23	REVISED -

**STATE OF ILLINOIS
DEPARTMENT OF TRANSPORTATION**

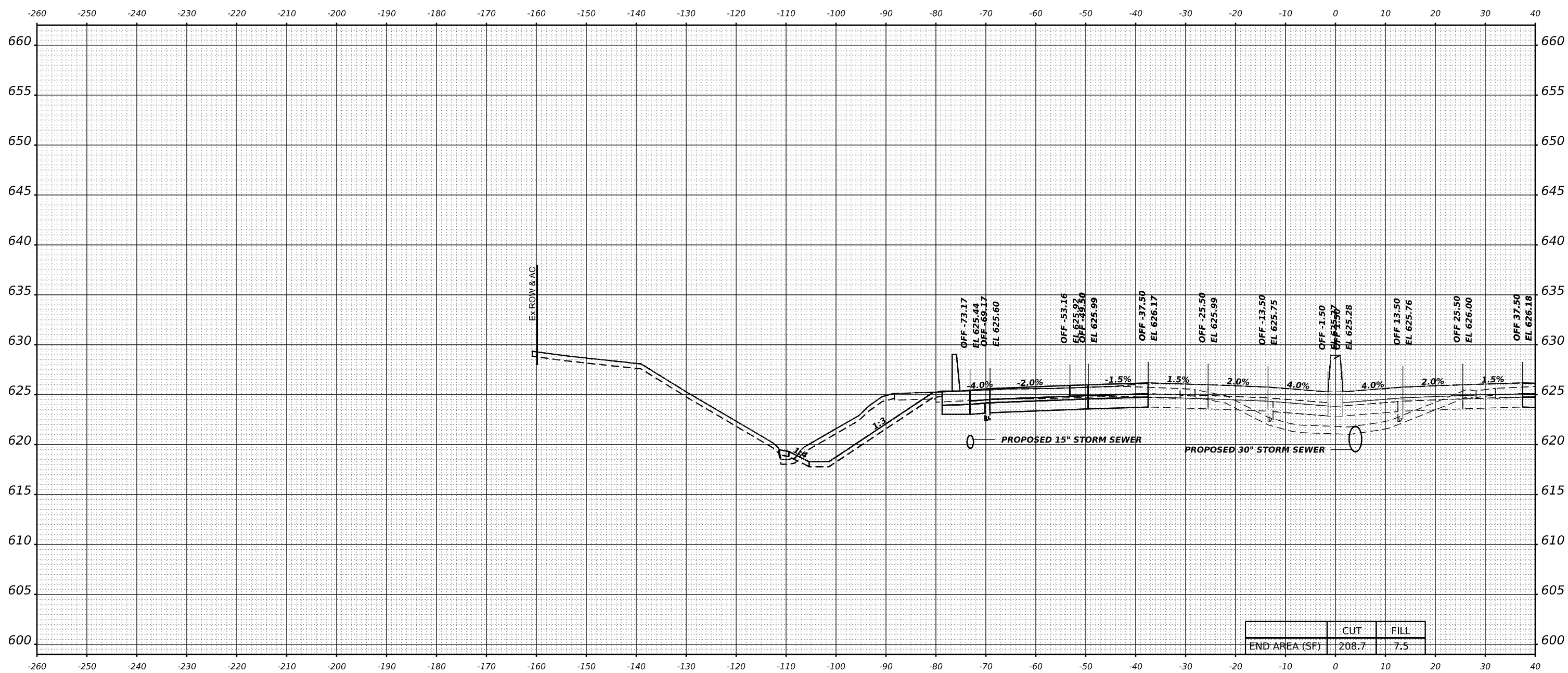
CROSS SECTIONS STAGE 2			
I-80			
SCALE: 10:H 5:V	SHEET 67	OF 164 SHEETS	STA. 575+00.00

F.A.I. RTE.	SECTION	COUNTY	TOTAL SHEETS	SHEET NO.
I-80	FAI 80 22 BR	WILL	1201	1066
ILLINOIS FED. AID PROJECT			CONTRACT NO. 62R89	

FINAL SURVEY NO.	SURVEYED	BY	DATE
	PLOTTED		
	TEMPLATE		
	NOTE BOOK		
	AREAS CHECKED		

ORIGINAL SURVEY NO.	SURVEYED	BY	DATE
	PLOTTED		
	TEMPLATE		
	NOTE BOOK		
	AREAS CHECKED		

MODEL: BL_P180_WA-1-576+00.00 [Sheet]
 FILE NAME: p:\transystems\p180\dev\transystems\p180\stage2\p220115-C-CONTAINER_PS-ROADWAY_S2.P5.dgn



STA 576+00.00



USER NAME	= mibmcwhorter
PLOT SCALE	= 0.16666633 1/ in.
PLOT DATE	= 10/6/2023

DESIGNED	- VLJ
DRAWN	- MBM
CHECKED	- JMG
DATE	- 10/6/23

REVISED	-
REVISED	-
REVISED	-
REVISED	-

**STATE OF ILLINOIS
DEPARTMENT OF TRANSPORTATION**

**CROSS SECTIONS STAGE 2
I-80**

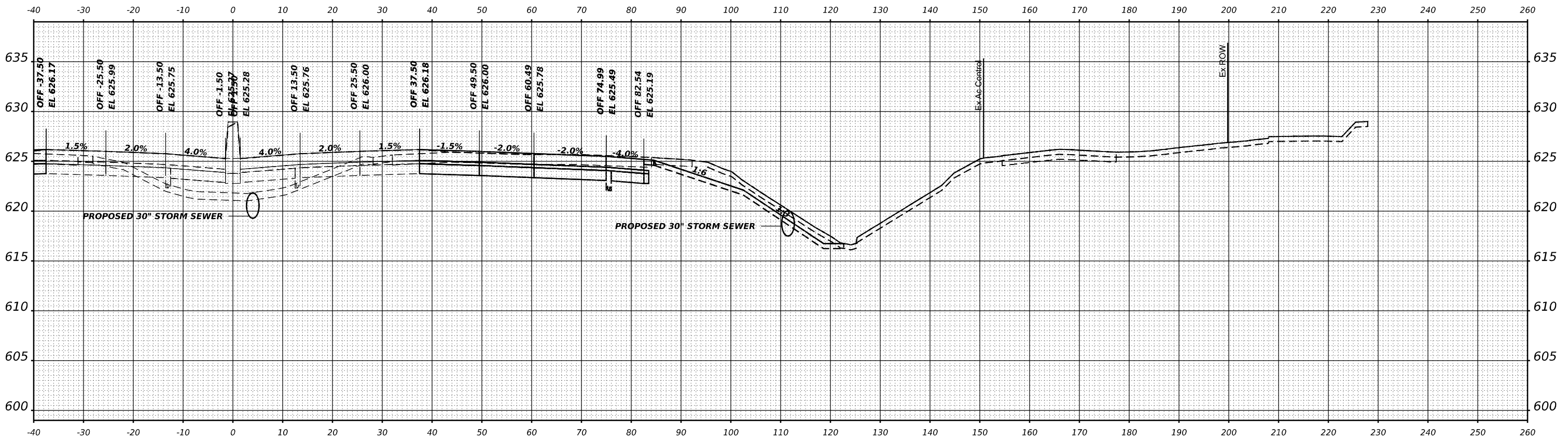
SCALE: 10:H 5:V SHEET 68 OF 164 SHEETS STA. 576+00.00

F.A.I. RTE.	SECTION	COUNTY	TOTAL SHEETS	SHEET NO.
I-80	FAI 80 22 BR	WILL	1201	1067
			CONTRACT NO. 62R89	
		ILLINOIS	FED. AID PROJECT	

FINAL SURVEY NO.		BY		DATE	
SURVEYED					
PLOTTED					
TEMPLATE					
AREAS					
CHECKED					

ORIGINAL SURVEY NO.		BY		DATE	
SURVEYED					
PLOTTED					
TEMPLATE					
AREAS					
CHECKED					

MODEL: BL_P\I-80_WA-1_576+00.00-1 (Sheet)
 FILE NAME: p:\transystems\p\dev\containers\roadway\stage 2\220115C-CONTAINER_PS_ROADWAY_52.P5.dgn



STA 576+00.00



USER NAME	= mbmcwhorter
PLOT SCALE	= 0.16666633 1/ in.
PLOT DATE	= 10/6/2023

DESIGNED	- VLJ
DRAWN	- MBM
CHECKED	- JMG
DATE	- 10/6/23

REVISED	-
REVISED	-
REVISED	-
REVISED	-

**STATE OF ILLINOIS
DEPARTMENT OF TRANSPORTATION**

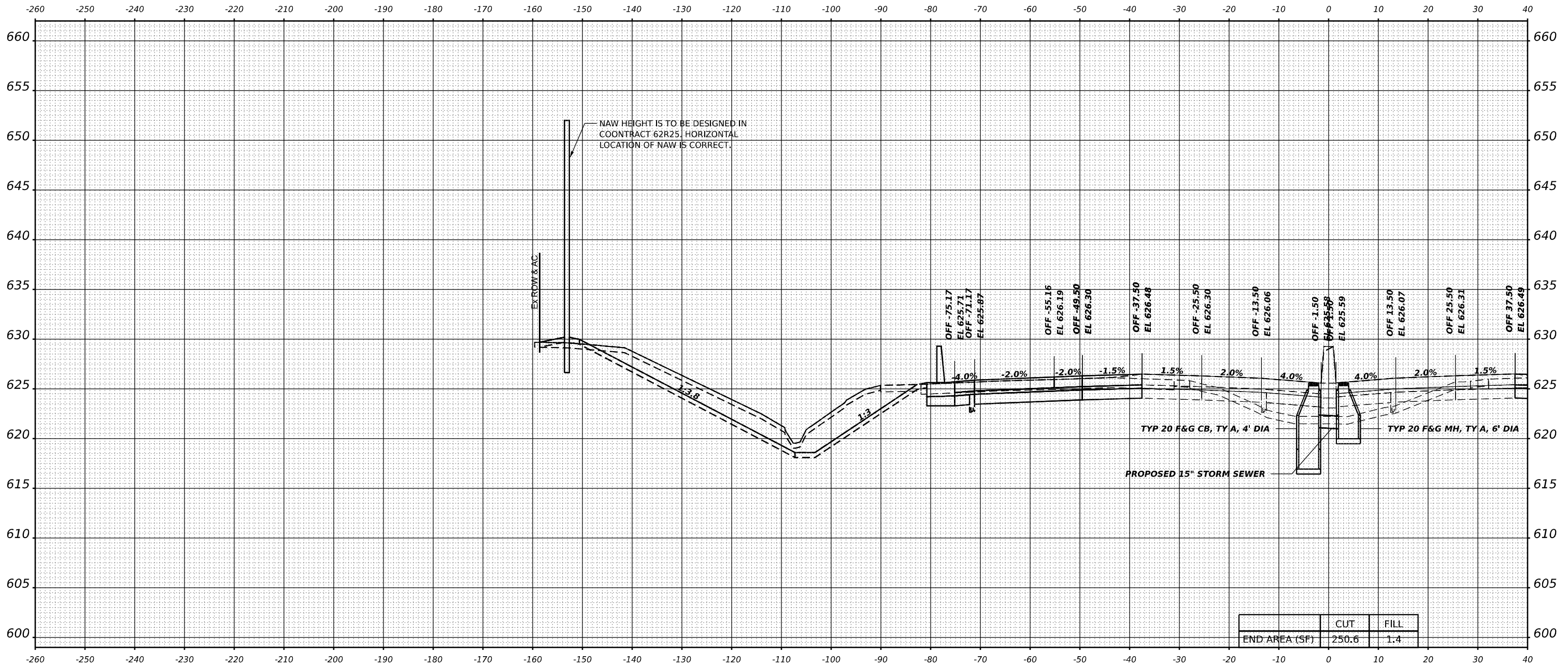
CROSS SECTIONS STAGE 2			
I-80			
SCALE: 10:H 5:V	SHEET 69	OF 164 SHEETS	STA. 576+00.00

F.A.I. RTE.	SECTION	COUNTY	TOTAL SHEETS	SHEET NO.
I-80	FAI 80 22 BR	WILL	1201	1068
CONTRACT NO. 62R89				
ILLINOIS		FED. AID PROJECT		

DATE	
BY	
SURVEYED	
PLOTTED	
TEMPLATE	
NOTE BOOK	
AREAS CHECKED	

DATE	
BY	
SURVEYED	
PLOTTED	
TEMPLATE	
NOTE BOOK	
AREAS CHECKED	

MODEL: BL_RL_88_WA-1-377+00.00 [Sheet]
 FILE NAME: p:\transystems\p\bl_rdev\transystems\p\bl_rdev\Documents\Projects\2018\CH401\401\80022\02-TransSystems\CA\03\02-Container\STAGE 2\22-0115-C-CONTAINER_PS_ROADWAY_52.P5.dgn



	CUT	FILL
END AREA (SF)	250.6	1.4

STA 577+00.00



USER NAME =	mibmcwhorter	DESIGNED -	VJ	REVISED -	
		DRAWN -	MBM	REVISED -	
PLOT SCALE =	0.16666633 1/ in.	CHECKED -	JMG	REVISED -	
PLOT DATE =	10/6/2023	DATE -	10/6/23	REVISED -	

**STATE OF ILLINOIS
DEPARTMENT OF TRANSPORTATION**

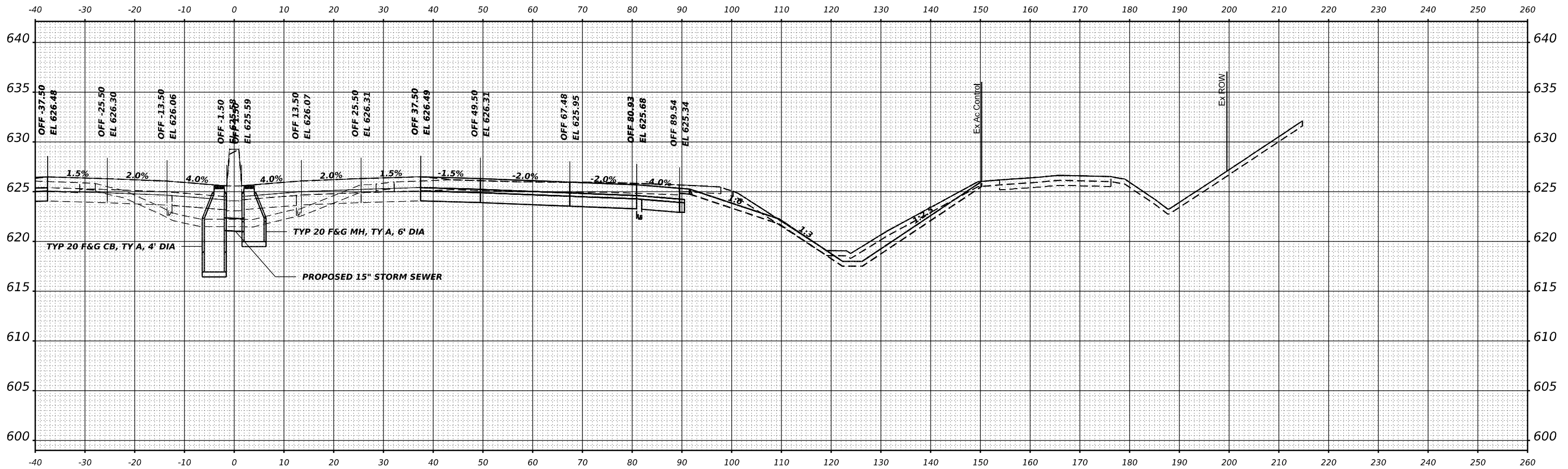
CROSS SECTIONS STAGE 2			
I-80			
SCALE: 10:H 5:V	SHEET 70	OF 164 SHEETS	STA. 577+00.00

F.A.I. RTE.	SECTION	COUNTY	TOTAL SHEETS	SHEET NO.
I-80	FAI 80 22 BR	WILL	1201	1069
				CONTRACT NO. 62R89
				ILLINOIS FED. AID PROJECT

FINAL SURVEY NO.	SURVEYED	BY	DATE
	PLOTTED		
	TEMPLATE		
	AREAS CHECKED		

ORIGINAL SURVEY NO.	SURVEYED	BY	DATE
	PLOTTED		
	TEMPLATE		
	AREAS CHECKED		

MODEL: BL_PU_80_WA - 377+00.00-1 (Sheet)
 FILE NAME: p:\transystems\p\bldev\containers\roadway\roadway\stage 2\22-0115C-CONTAINER_PS_ROADWAY_52.P5.dgn



STA 577+00.00



USER NAME = mbmcwhorter	DESIGNED - VLJ	REVISED -
PLOT SCALE = 0.16666633 1/ in.	DRAWN - MBM	REVISED -
PLOT DATE = 10/6/2023	CHECKED - JMG	REVISED -
	DATE - 10/6/23	REVISED -

**STATE OF ILLINOIS
DEPARTMENT OF TRANSPORTATION**

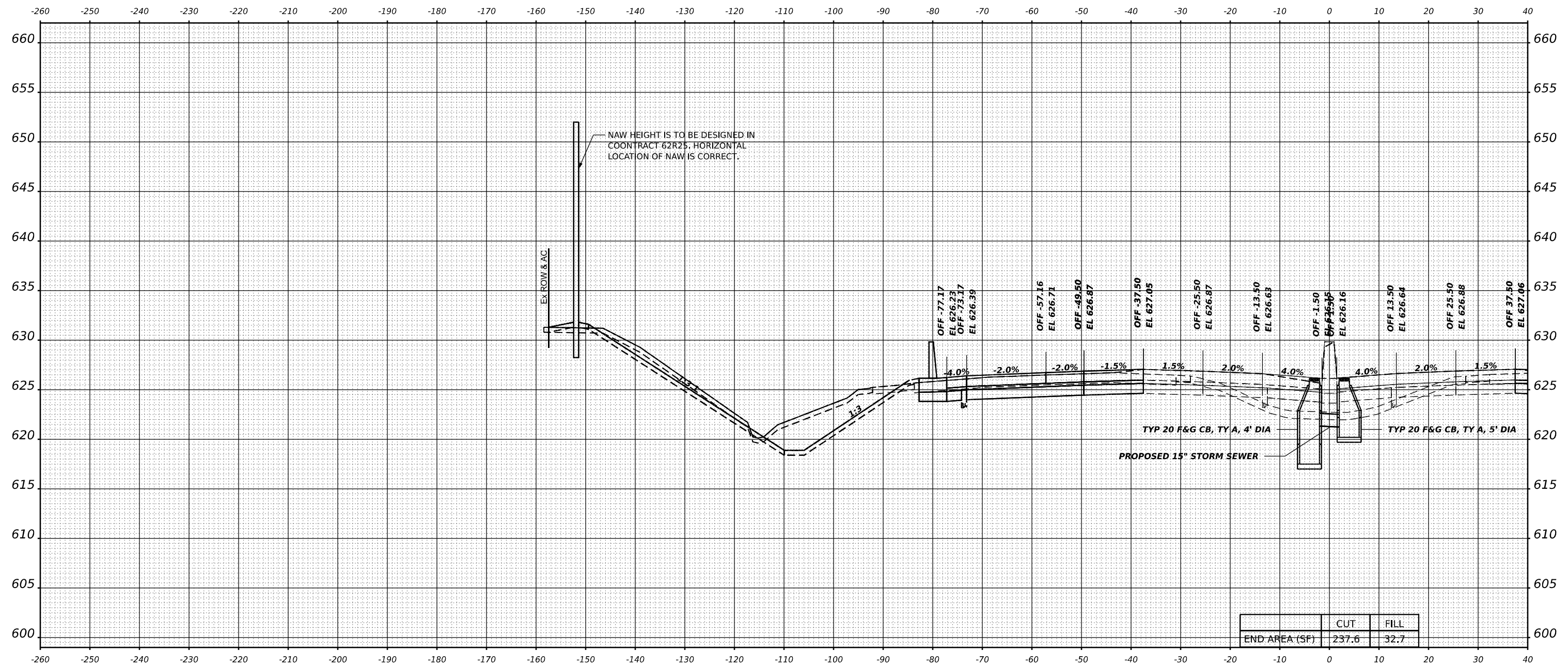
CROSS SECTIONS STAGE 2			
I-80			
SCALE: 10:H 5:V	SHEET 71	OF 164 SHEETS	STA. 577+00.00

F.A.I. RTE.	SECTION	COUNTY	TOTAL SHEETS	SHEET NO.
I-80	FAI 80 22 BR	WILL	1201	1070
CONTRACT NO. 62R89				
ILLINOIS FED. AID PROJECT				

FINAL SURVEY NO.	SURVEYED	DATE
PLOTTED		
NOTE BOOK		
AREAS CHECKED		

ORIGINAL SURVEY NO.	SURVEYED	DATE
PLOTTED		
NOTE BOOK		
AREAS CHECKED		

MODEL: BL_RL_80_WA - 578+00.00 (Sheet)
 FILE NAME: p:\transystems\p\2022\2022\transystems\CA\05\02\02-Container\STAGE 2\22-0115-C-CONTAINER_PS_ROADWAY_52.P5.dgn



	CUT	FILL
END AREA (SF)	237.6	32.7

STA 578+00.00



USER NAME = mibmcwhorter	DESIGNED - VLJ	REVISED -
	DRAWN - MBM	REVISED -
PLOT SCALE = 0.16666633 1/ in.	CHECKED - JMG	REVISED -
PLOT DATE = 10/6/2023	DATE - 10/6/23	REVISED -

**STATE OF ILLINOIS
DEPARTMENT OF TRANSPORTATION**

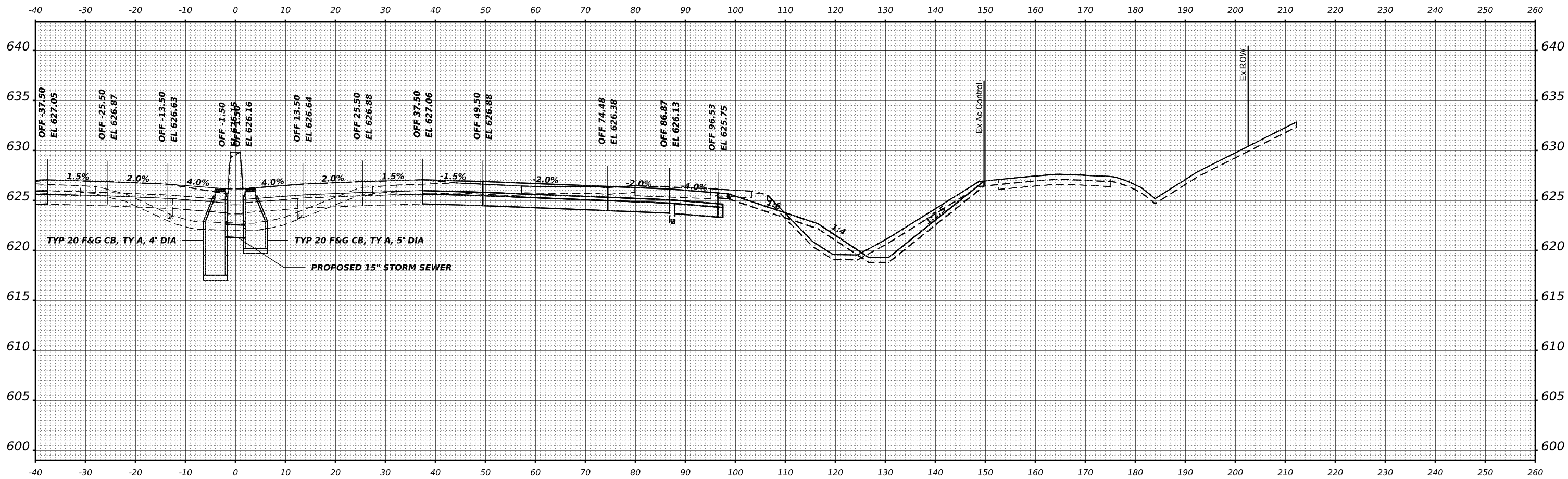
**CROSS SECTIONS STAGE 2
I-80**
SCALE: 10:H 5:V SHEET 72 OF 164 SHEETS STA. 578+00.00

F.A.I. RTE.	SECTION	COUNTY	TOTAL SHEETS	SHEET NO.
I-80	FAI 80 22 BR	WILL	1201	1071
				CONTRACT NO. 62R89
ILLINOIS FED. AID PROJECT				

FINAL SURVEY	SURVEYED	BY	DATE
NOTE BOOK	PLOTTED		
NO.	AREAS CHECKED		

ORIGINAL SURVEY	SURVEYED	BY	DATE
NOTE BOOK	PLOTTED		
NO.	AREAS CHECKED		

MODEL: BL_P180_WA-1-578+00.00-1 [Sheet]
 FILE NAME: p:\transystems\p180\dev\transystems\p180\p180\Documents\Projects\2018\CH401\401\180022\02-TransSystems\CA\05\02-02-Container\STAGE 2\22-0115-C-CONTAINER_P180-ROADWAY_S2.P5.dgn



STA 578+00.00



USER NAME = mibmcwhorter	DESIGNED - VLJ	REVISED -
PLOT SCALE = 0.16666633 1/ in.	DRAWN - MBM	REVISED -
PLOT DATE = 10/6/2023	CHECKED - JMG	REVISED -
	DATE - 10/6/23	REVISED -

**STATE OF ILLINOIS
DEPARTMENT OF TRANSPORTATION**

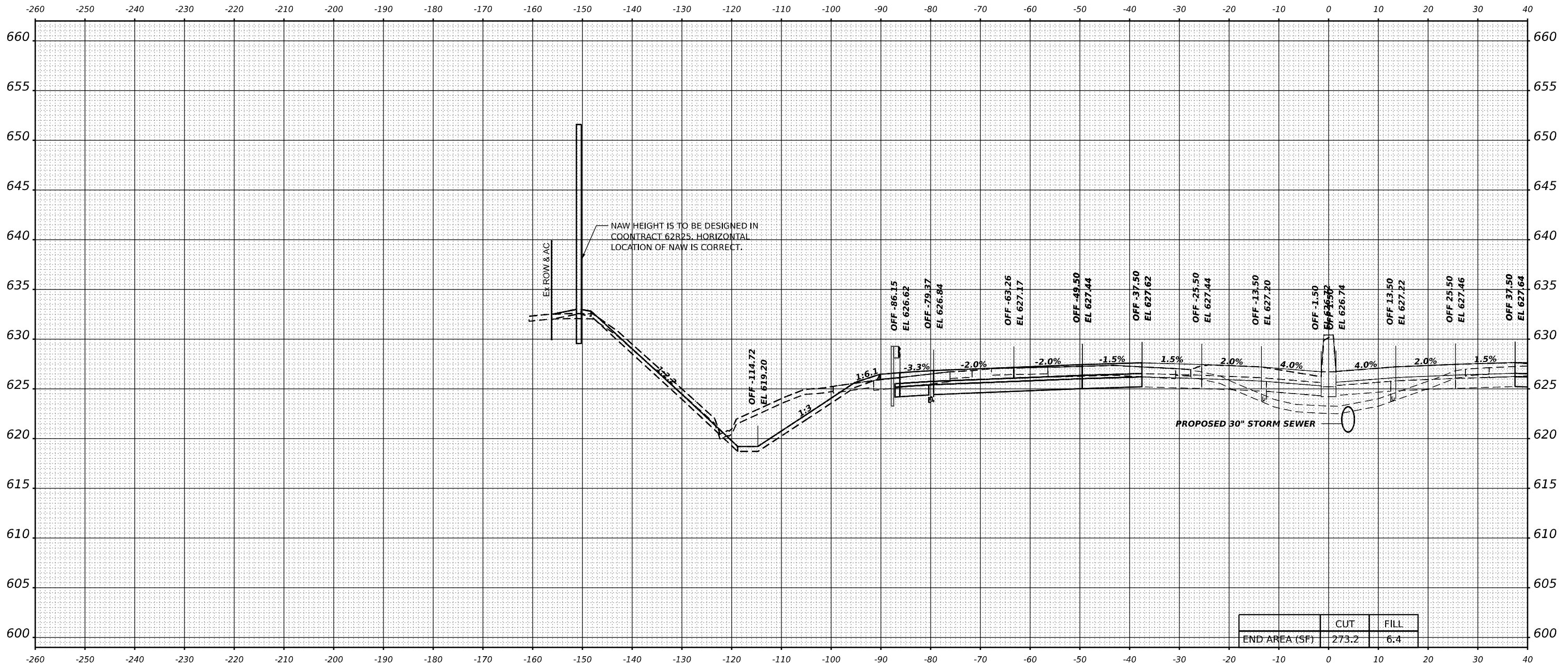
CROSS SECTIONS STAGE 2		
I-80		
SCALE: 10:H 5:V	SHEET 73	OF 164 SHEETS
	STA. 578+00.00	

F.A.I. RTE.	SECTION	COUNTY	TOTAL SHEETS	SHEET NO.
I-80	FAI 80 22 BR	WILL	1201	1072
			CONTRACT NO. 62R89	
ILLINOIS		FED. AID PROJECT		

FINAL SURVEY NO.	SURVEYED	DATE
NOTE BOOK	PLOTTED	BY
AREAS CHECKED	TEMPLATE	
	AREAS	
	CHECKED	

ORIGINAL SURVEY NO.	SURVEYED	DATE
NOTE BOOK	PLOTTED	BY
AREAS CHECKED	TEMPLATE	
	AREAS	
	CHECKED	

MODEL: BL_Plot_MW-1-579+00.00 [Sheet]
 FILE NAME: p:\transystems\p\2018\02\2022\02\TransSystems\CA\0\5-D\02-Container\STAGE 2\2021\SC-CONTAINER_PS-ROADWAY_S2.PS.dgn



	CUT	FILL
END AREA (SF)	273.2	6.4

STA 579+00.00



USER NAME = mbmcwhorter	DESIGNED - VLJ	REVISED -
PLOT SCALE = 0.16666633 1/ in.	DRAWN - MBM	REVISED -
PLOT DATE = 10/6/2023	CHECKED - JMG	REVISED -
	DATE - 10/6/23	REVISED -

**STATE OF ILLINOIS
DEPARTMENT OF TRANSPORTATION**

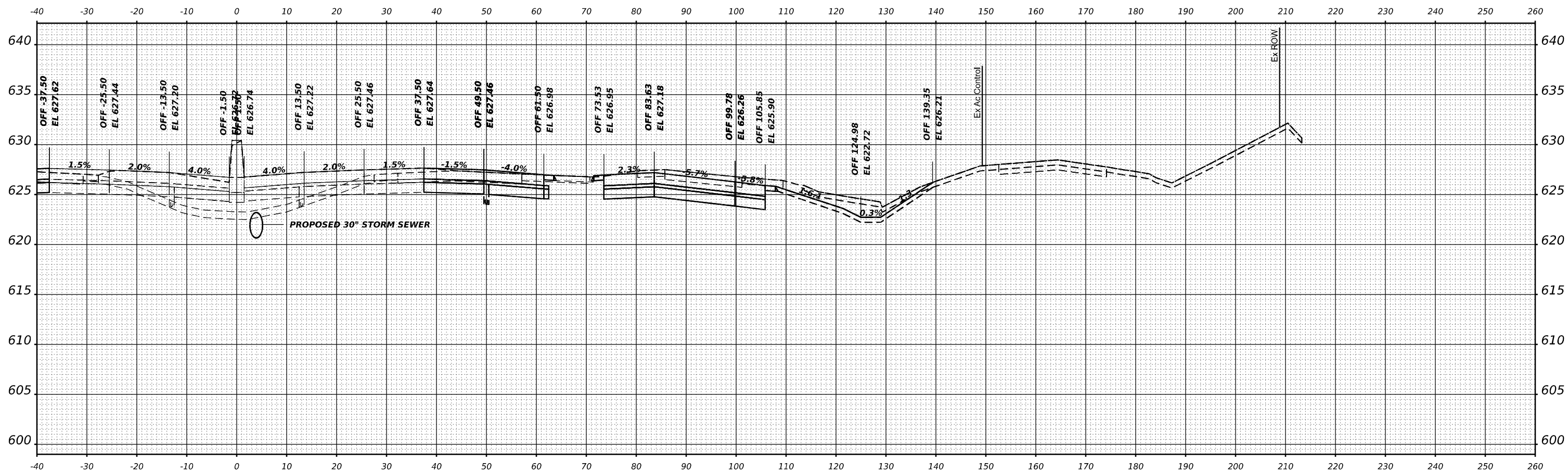
CROSS SECTIONS STAGE 2		
I-80		
SCALE: 10:H 5:V	SHEET 74 OF 164 SHEETS	STA. 579+00.00

F.A.I. RTE.	SECTION	COUNTY	TOTAL SHEETS	SHEET NO.
I-80	FAI 80 22 BR	WILL	1201	1073
			CONTRACT NO. 62R89	
		ILLINOIS	FED. AID PROJECT	

FINAL SURVEY	SURVEYED	DATE
NOTE BOOK	PLOTTED	
NO.	TEMPLATE	
	AREAS CHECKED	

ORIGINAL SURVEY	SURVEYED	DATE
NOTE BOOK	PLOTTED	
NO.	TEMPLATE	
	AREAS CHECKED	

MODEL: BL_RL_80_WA - 579+00.00-1 (Sheet)
 FILE NAME: p:\transystems\p\bl_r\dev\containers\stage 2\22-0115C-CONTAINER_PS_ROADWAY_52.P5.dgn



STA 579+00.00

TRANSYSTEMS

USER NAME = mibmcwhorter	DESIGNED - VLJ	REVISED -
PLOT SCALE = 0.16666633 1/ in.	DRAWN - MBM	REVISED -
PLOT DATE = 10/6/2023	CHECKED - JMG	REVISED -
	DATE - 10/6/23	REVISED -

**STATE OF ILLINOIS
DEPARTMENT OF TRANSPORTATION**

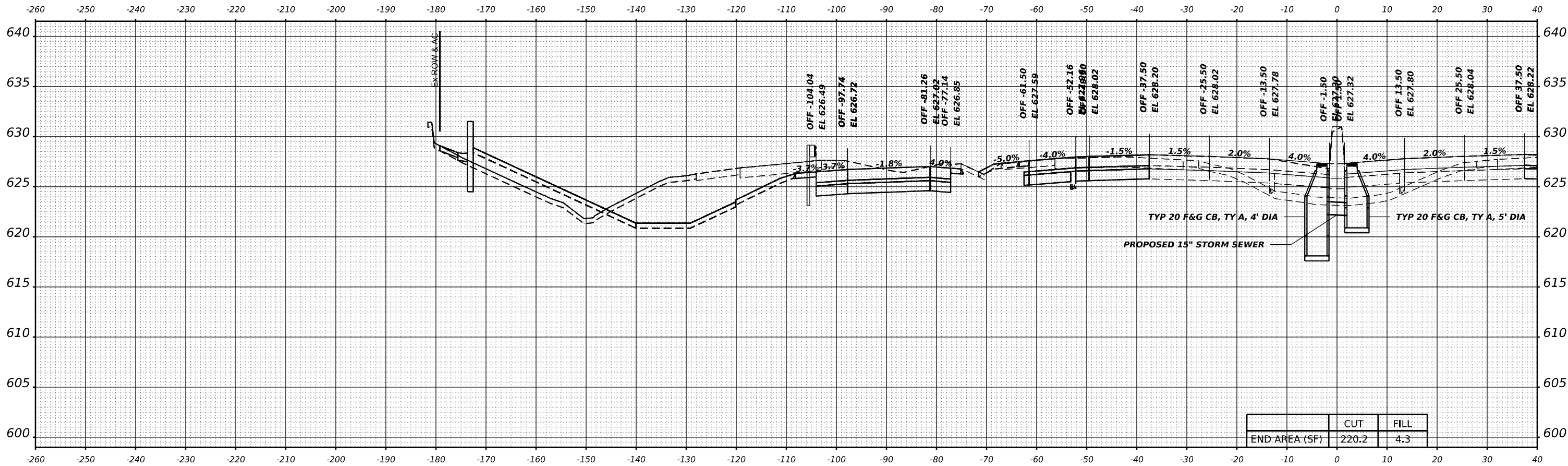
CROSS SECTIONS STAGE 2		
I-80		
SCALE: 10:H 5:V	SHEET 75	OF 164 SHEETS
STA. 579+00.00		

F.A.I. RTE.	SECTION	COUNTY	TOTAL SHEETS	SHEET NO.
I-80	FAI 80 22 BR	WILL	1201	1074
CONTRACT NO. 62R89				
ILLINOIS FED. AID PROJECT				

FINAL SURVEY NO.	SURVEYED PLOTTED AREAS CHECKED	BY	DATE
NOTE BOOK	TEMPLATE		
	AREAS CHECKED		

ORIGINAL SURVEY NO.	SURVEYED PLOTTED AREAS CHECKED	BY	DATE
NOTE BOOK	TEMPLATE		
	AREAS CHECKED		

MODEL: BL_P180_WA - 580+00.00 [Sheet]
 FILE NAME: p:\transystems\p180\dev\transystems\p180\stage2\120115-C-CONTAINER_P180_ROADWAY_S2.P5.dgn



USER NAME = amkluver	DESIGNED - VLJ	REVISED -
	DRAWN - MBM	REVISED -
PLOT SCALE = 0.16666633 1/ in.	CHECKED - JMG	REVISED -
PLOT DATE = 10/5/2023	DATE - 10/6/23	REVISED -

STATE OF ILLINOIS
DEPARTMENT OF TRANSPORTATION

CROSS SECTIONS STAGE 2
I-80

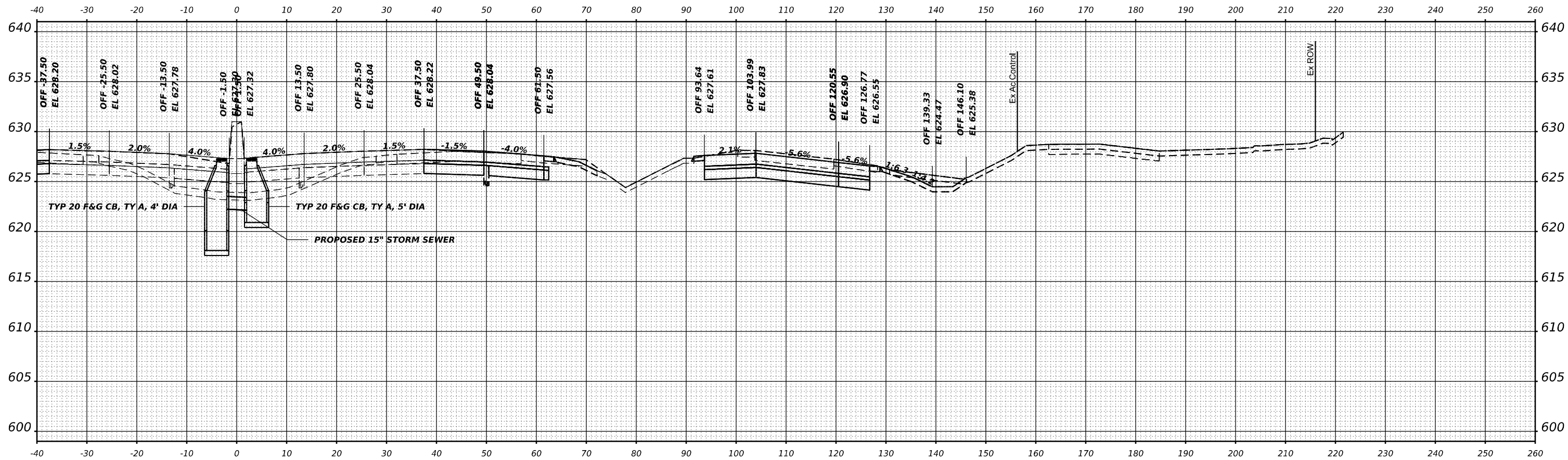
SCALE: 10:H 5:V	SHEET 76	OF 164 SHEETS	STA. 580+00.00
-----------------	----------	---------------	----------------

F.A.I. RTE.	SECTION	COUNTY	TOTAL SHEETS	SHEET NO.
I-80	FAI 80 22 BR	WILL	1201	1075
CONTRACT NO. 62R89				
ILLINOIS FED. AID PROJECT				

FINAL SURVEY	SURVEYED	BY	DATE
NOTE BOOK	PLOTTED		
NO.	TEMPLATE		
	AREAS CHECKED		

ORIGINAL SURVEY	SURVEYED	BY	DATE
NOTE BOOK	PLOTTED		
NO.	TEMPLATE		
	AREAS CHECKED		

MODEL: BL_RL_80_WA - 580+00.00-1 [Sheet]
 FILE NAME: p:\transystems\p\dev\comtransystems\p\dev\documents\projects\2018\CH401\401\80022\02-TransSystems\CA\05\02-Container\STAGE 2\PS-011-SC-CONTAINER_PS_ROADWAY_S2.P5.dgn



STA 580+00.00

TRANSYSTEMS

USER NAME = amkluver	DESIGNED - VLJ	REVISED -
PLOT SCALE = 0.16666633 1/ in.	DRAWN - MBM	REVISED -
PLOT DATE = 10/5/2023	CHECKED - JMG	REVISED -
	DATE - 10/6/23	REVISED -

**STATE OF ILLINOIS
 DEPARTMENT OF TRANSPORTATION**

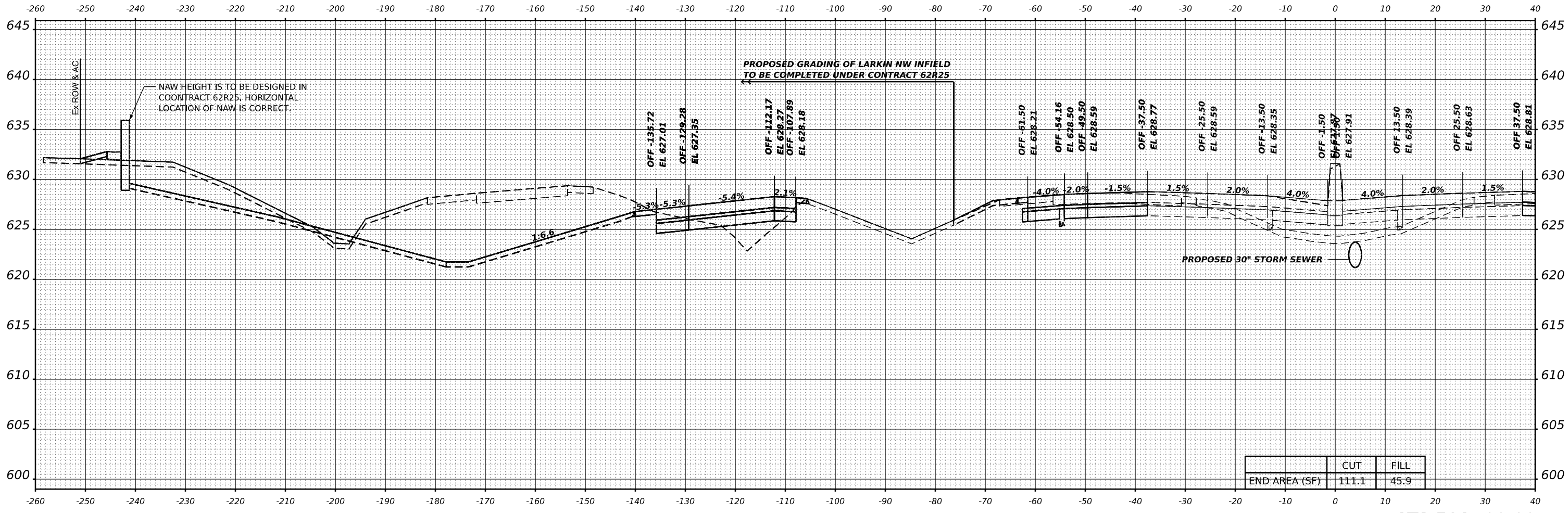
CROSS SECTIONS STAGE 2		
I-80		
SCALE: 10:H 5:V	SHEET 77 OF 164 SHEETS	STA. 580+00.00

F.A.I. RTE.	SECTION	COUNTY	TOTAL SHEETS	SHEET NO.
I-80	FAI 80 22 BR	WILL	1201	1076
			CONTRACT NO. 62R89	
		ILLINOIS	FED. AID PROJECT	

FINAL SURVEY	SURVEYED	BY	DATE
NOTE BOOK	PLOTTED		
NO.	TEMPLATE		
	AREAS		
	CHECKED		

ORIGINAL SURVEY	SURVEYED	BY	DATE
NOTE BOOK	PLOTTED		
NO.	TEMPLATE		
	AREAS		
	CHECKED		

MODEL: BL_Pt_180_WA - 581+00.00 [Sheet]
 FILE NAME: p:\transystems\p\land\dev\transystems\p\land\Documents\Projects\2018\C4401401180022022\Transystems\CAD\5-D\02-Container\STAGE 2\P2-D11SC-CONTAINER_PS_ROADWAY_52.PS.dgn



	CUT	FILL
END AREA (SF)	111.1	45.9

STA 581+00.00



USER NAME = amkluver	DESIGNED - VJ	REVISED -
PLOT SCALE = 0.16666633 1/16"	DRAWN - MBM	REVISED -
PLOT DATE = 10/5/2023	CHECKED - JMG	REVISED -
	DATE - 10/6/23	REVISED -

**STATE OF ILLINOIS
 DEPARTMENT OF TRANSPORTATION**

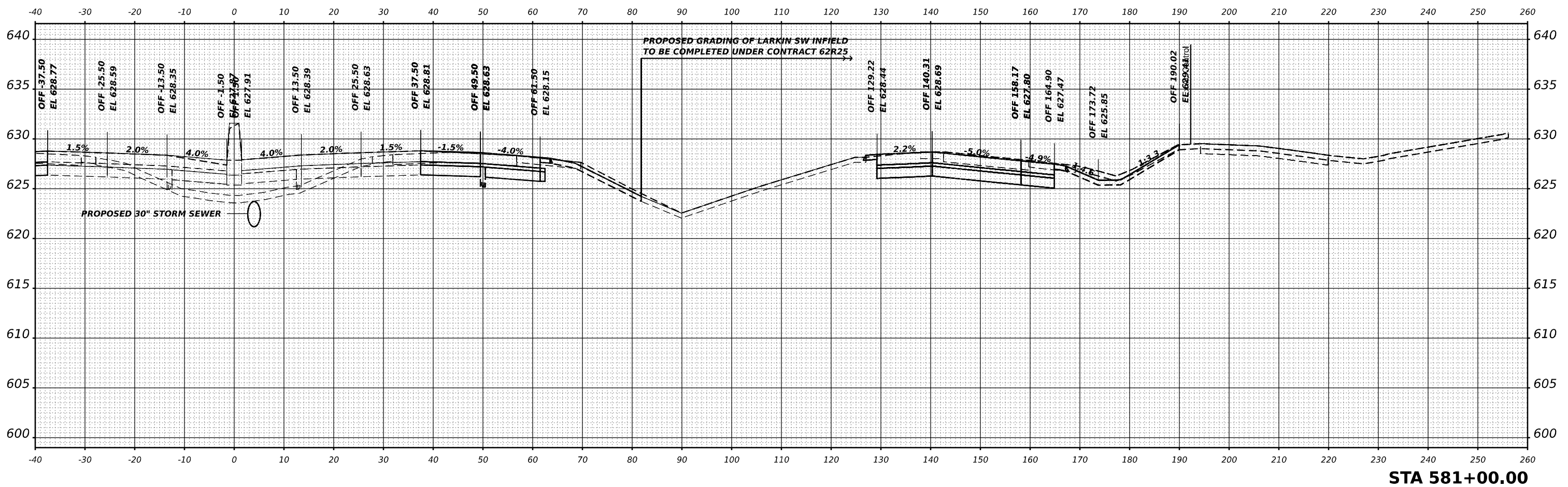
CROSS SECTIONS STAGE 2		
I-80		
SCALE: 10:H 5:V	SHEET 78	OF 164 SHEETS
		STA. 581+00.00

F.A.I. RTE. I-80	SECTION FAI 80 22 BR	COUNTY WILL	TOTAL SHEETS 1201	SHEET NO. 1077
			CONTRACT NO. 62R89	
ILLINOIS FED. AID PROJECT				

FINAL SURVEY	SURVEYED	DATE
NOTE BOOK	PLOTTED	BY
NO.	TEMPLATE	
	AREAS CHECKED	

ORIGINAL SURVEY	SURVEYED	DATE
NOTE BOOK	PLOTTED	BY
NO.	TEMPLATE	
	AREAS CHECKED	

MODEL: BL_P180_M4 - 581+00.00-1 (Sheet)
 FILE NAME: p:\transystems\planning\dev\containing\Documents\Projects\2018\CH40140180022\02-Transystems\CA\05-D\02-Containing\STAGE 2\P2-D11SC-CONTAINERS_P2_ROADWAY_S2.P5.dgn



USER NAME = amkjuver	DESIGNED - VLJ	REVISED -
PLOT SCALE = 0.16666633 1/16 in.	DRAWN - MBM	REVISED -
PLOT DATE = 10/5/2023	CHECKED - JMG	REVISED -
	DATE - 10/6/23	REVISED -

STATE OF ILLINOIS
DEPARTMENT OF TRANSPORTATION

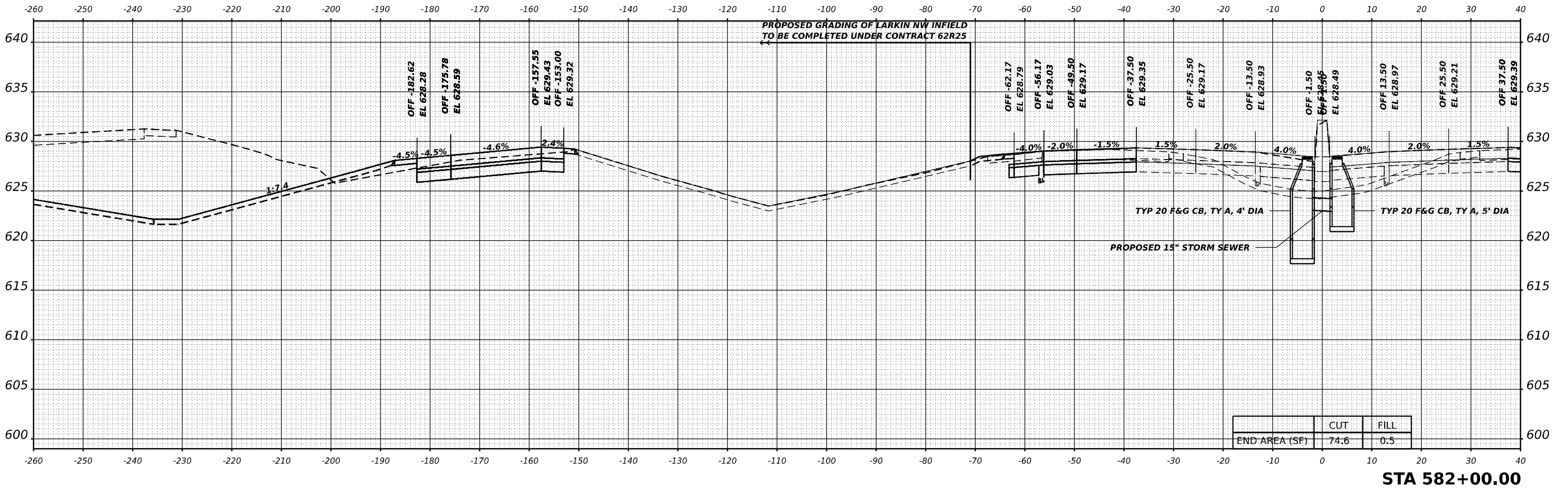
CROSS SECTIONS STAGE 2			
I-80			
SCALE: 10:H 5:V	SHEET 79	OF 164 SHEETS	STA. 581+00.00

F.A.I. RTE.	SECTION	COUNTY	TOTAL SHEETS	SHEET NO.
I-80	FAI 80 22 BR	WILL	1201	1078
CONTRACT NO. 62R89				
ILLINOIS			FED. AID PROJECT	

FINAL SURVEY	SURVEYED	BY	DATE
NOTE BOOK	PLOTTED		
NO.	TEMPLATE		
	AREAS CHECKED		

ORIGINAL SURVEY	SURVEYED	BY	DATE
NOTE BOOK	PLOTTED		
NO.	TEMPLATE		
	AREAS CHECKED		

MODEL: BL_RL_00_WA_1_S82+00.00 (Sheet)
FILE NAME: p:\transystems\planner\dev\transystems\pdp\pdp\Documents\Projects\2018\CH401\401\8002\02-TransSystems\CAD\5-D\02-Container\STAGE 2\02-D11SC-CONTAINER_FR_ROADWAY_S2.P5.dgn



USER NAME = amkluver	DESIGNED - VLJ	REVISED -
	DRAWN - MBM	REVISED -
PLOT SCALE = 0.16666633 1/In.	CHECKED - JMG	REVISED -
PLOT DATE = 10/5/2023	DATE - 10/6/23	REVISED -

**STATE OF ILLINOIS
DEPARTMENT OF TRANSPORTATION**

**CROSS SECTIONS STAGE 2
I-80**

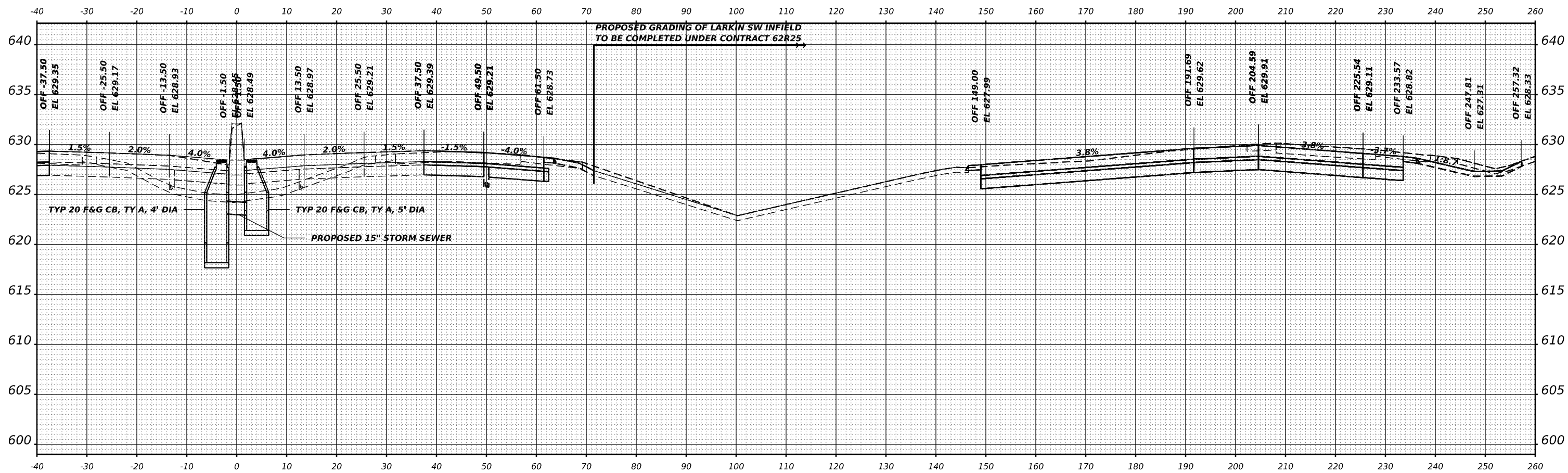
SCALE: 10:H 5:V SHEET 80 OF 164 SHEETS STA. 582+00.00

F.A.I. RTE.	SECTION	COUNTY	TOTAL SHEETS	SHEET NO.
I-80	FAI 80 22 BR	WILL	1201	1079
			CONTRACT NO. 62R89	
		ILLINOIS	FED. AID PROJECT	

NO.	NO.	DATE
FINAL SURVEY	SURVEYED	BY
NOTE BOOK	PLOTTED	DATE
AREAS CHECKED	TEMPLATE	
	AREAS CHECKED	

NO.	NO.	DATE
ORIGINAL SURVEY	SURVEYED	BY
NOTE BOOK	PLOTTED	DATE
AREAS CHECKED	TEMPLATE	
	AREAS CHECKED	

MODEL: BL_NW_WA - 582+00.00-1 (Sheet)
 FILE NAME: \\p:\transystems\pub\dev\transystems\corporate\docs\projects\2018\C4401\401180022\02-Transystems\CAD\05-10\02-Container\Stage 2\PS-01\SC-CONTAINER_PS_ROADWAY_52.PS.dgn



STA 582+00.00



USER NAME = amkluver	DESIGNED - VLJ	REVISED -
PLOT SCALE = 0.16666633 1/ in.	DRAWN - MBM	REVISED -
PLOT DATE = 10/5/2023	CHECKED - JMG	REVISED -
	DATE - 10/6/23	REVISED -

**STATE OF ILLINOIS
 DEPARTMENT OF TRANSPORTATION**

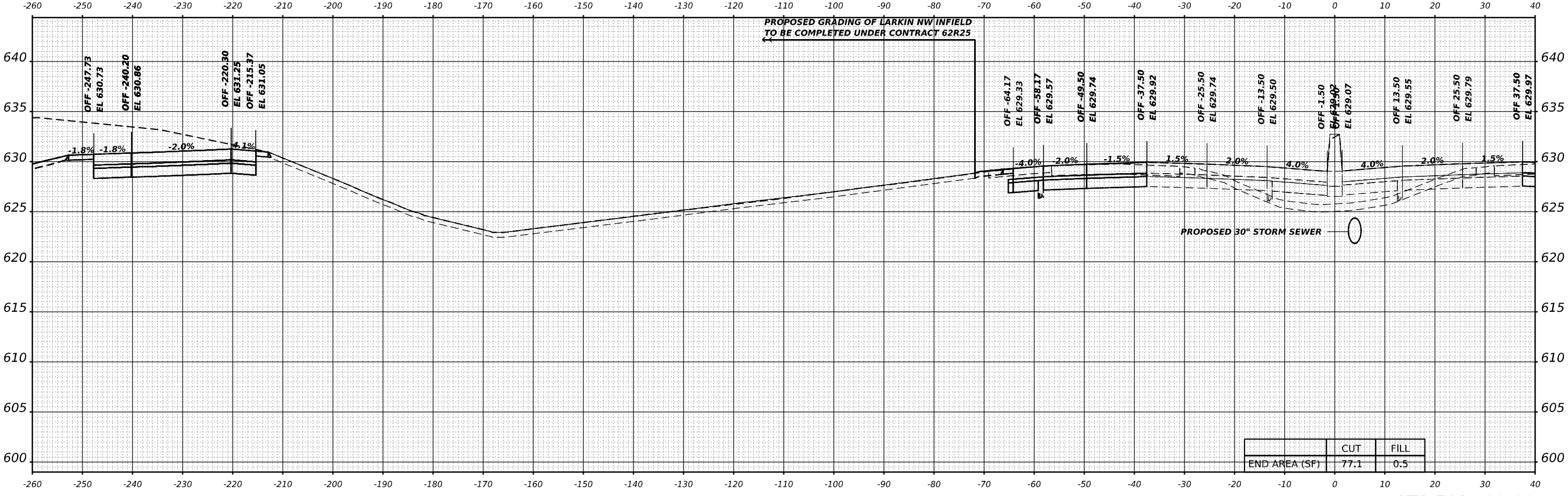
CROSS SECTIONS STAGE 2		
I-80		
SCALE: 10:H 5:V	SHEET 81	OF 164 SHEETS
STA. 582+00.00		

F.A.I. RTE. I-80	SECTION FAI 80 22 BR	COUNTY WILL	TOTAL SHEETS 1201	SHEET NO. 1080
CONTRACT NO. 62R89				
ILLINOIS FED. AID PROJECT				

FINAL SURVEY	SURVEYED	BY	DATE
NOTE BOOK	PLOTTED		
NO.	TEMPLATE		
	AREAS CHECKED		

ORIGINAL SURVEY	SURVEYED	BY	DATE
NOTE BOOK	PLOTTED		
NO.	TEMPLATE		
	AREAS CHECKED		

MODEL: BL_RL_80_WA - 583+00.00 (Sheet)
 FILE NAME: p:\transystems\p\bl_r\80\dev\transystems\p\bl_r\80\2022\02\TransSystems\CAD\05-D02-Container\STAGE 2\02-D11-SC-CONTAINER_PS_ROADWAY_S2.PS.dgn



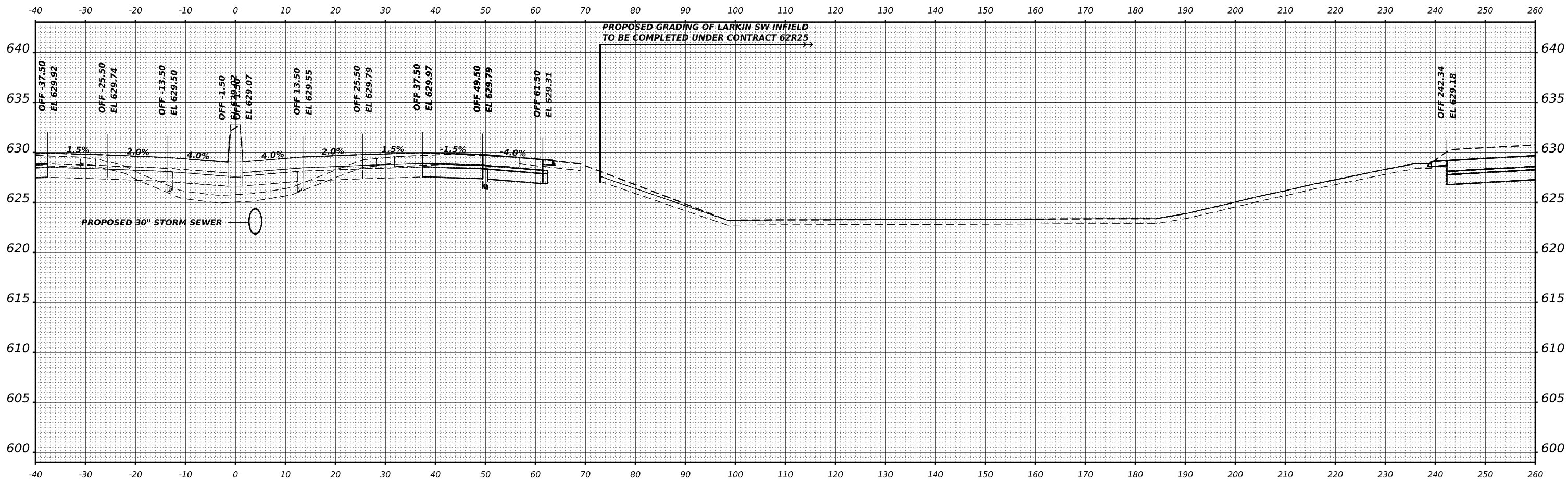
STA 583+00.00

TRANSYSTEMS	USER NAME = amkluver	DESIGNED - VLJ	REVISED -	STATE OF ILLINOIS DEPARTMENT OF TRANSPORTATION	CROSS SECTIONS STAGE 2 I-80			F.A.I. RTE.	SECTION	COUNTY	TOTAL SHEETS	SHEET NO.
	PLOT SCALE = 0.16666633 1/ in.	CHECKED - JMG	REVISED -		I-80	FAI 80 22 BR	WILL	1201	1081	CONTRACT NO. 62R89		
	PLOT DATE = 10/5/2023	DATE - 10/6/23	REVISED -		SCALE: 10:H 5:V	SHEET 82	OF 164 SHEETS	STA. 583+00.00	ILLINOIS FED. AID PROJECT			

FINAL SURVEY	SURVEYED	BY	DATE
NOTE BOOK	PLOTTED		
NO.	TEMPLATE		
	AREAS CHECKED		

ORIGINAL SURVEY	SURVEYED	BY	DATE
NOTE BOOK	PLOTTED		
NO.	TEMPLATE		
	AREAS CHECKED		

MODEL: BL_RL_80_WA-1_983+00.00-1 [Sheet]
 FILE NAME: p:\transystems\p\bl_rdev\transystems\p\bl_rdev\Documents\Projects\2018\CH401\401\80022\02-TransSystems\CA\05-D\02-Container\STAGE 2\2-D\11-SC-CONTAINER_PS_ROADWAY_52.P5.dgn



STA 583+00.00

TRANSYSTEMS

USER NAME = amkluver	DESIGNED - VLJ	REVISED -
PLOT SCALE = 0.16666633 1/16"	DRAWN - MBM	REVISED -
PLOT DATE = 10/5/2023	CHECKED - JMG	REVISED -
	DATE - 10/6/23	REVISED -

**STATE OF ILLINOIS
DEPARTMENT OF TRANSPORTATION**

**CROSS SECTIONS STAGE 2
I-80**

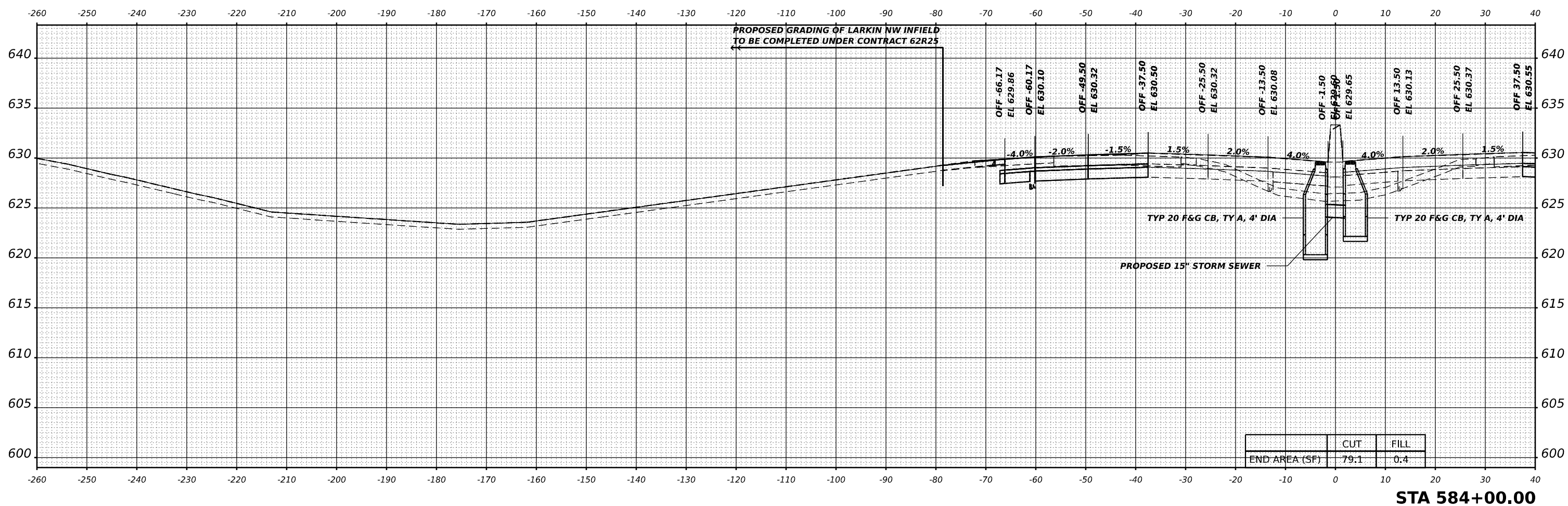
SCALE: 10:H 5:V SHEET 83 OF 164 SHEETS STA. 583+00.00

F.A.I. RTE.	SECTION	COUNTY	TOTAL SHEETS	SHEET NO.
I-80	FAI 80 22 BR	WILL	1201	1082
CONTRACT NO. 62R89				
ILLINOIS		FED. AID PROJECT		

FINAL SURVEY	SURVEYED	BY	DATE
NOTE BOOK	PLOTTED		
NO.	TEMPLATE		
	AREAS		
	CHECKED		

ORIGINAL SURVEY	SURVEYED	BY	DATE
NOTE BOOK	PLOTTED		
NO.	TEMPLATE		
	AREAS		
	CHECKED		

MODEL: BL_P1_80_WA - 584+00.00 [Sheet]
 FILE NAME: p:\transystems\p1_80\dev\transystems\p1_80\Documents\Projects\2018\CH401\401\80022\02-TransSystems\CA\05-D\02-Container\STAGE 2\P2-D11SC-CONTAINER_P1_80\ROADWAY_S2.P5.dgn



	CUT	FILL
END AREA (SF)	79.1	0.4

STA 584+00.00



USER NAME = amkluver	DESIGNED - VLJ	REVISED -
	DRAWN - MBM	REVISED -
PLOT SCALE = 0.16666633 1/16"	CHECKED - JMG	REVISED -
PLOT DATE = 10/5/2023	DATE - 10/6/23	REVISED -

**STATE OF ILLINOIS
DEPARTMENT OF TRANSPORTATION**

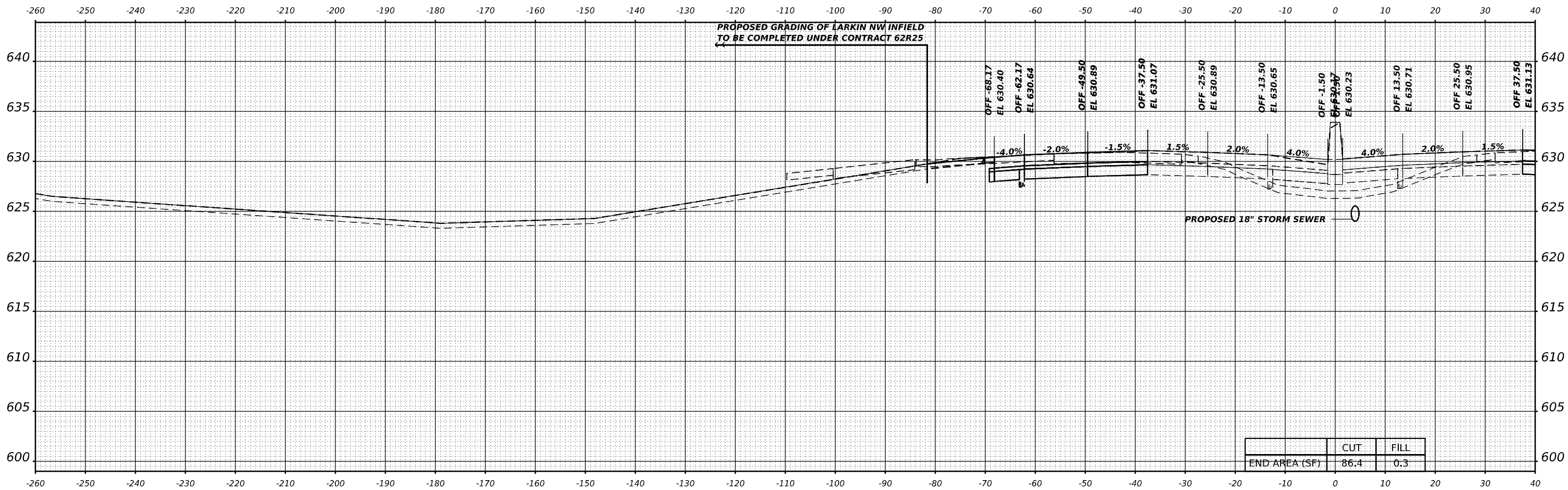
CROSS SECTIONS STAGE 2		
I-80		
SCALE: 10:H 5:V	SHEET 84	OF 164 SHEETS
		STA. 584+00.00

F.A.I. RTE.	SECTION	COUNTY	TOTAL SHEETS	SHEET NO.
I-80	FAI 80 22 BR	WILL	1201	1083
				CONTRACT NO. 62R89
		ILLINOIS	FED. AID PROJECT	

FINAL SURVEY	SURVEYED	BY	DATE
NOTE BOOK	PLOTTED		
NO.	TEMPLATE		
	AREAS CHECKED		

ORIGINAL SURVEY	SURVEYED	BY	DATE
NOTE BOOK	PLOTTED		
NO.	TEMPLATE		
	AREAS CHECKED		

MODEL: BL_RL_80_WA - 585+00.00 (Sheet)
 FILE NAME: p:\transystems\p\ba\dev\transystems\p\ba\dev\Documents\Projects\2018\CH401\401.80022\02-TransSystems\CA\05-D\02-Container\STAGE 2\02-D11SC-CONTAINER_PS_ROADWAY_S2.PS.dgn



STA 585+00.00

TRANSYSTEMS

USER NAME = amkluver	DESIGNED - VLJ	REVISED -
	DRAWN - MBM	REVISED -
PLOT SCALE = 0.16666633 1/ in.	CHECKED - JMG	REVISED -
PLOT DATE = 10/5/2023	DATE - 10/6/23	REVISED -

**STATE OF ILLINOIS
DEPARTMENT OF TRANSPORTATION**

**CROSS SECTIONS STAGE 2
I-80**

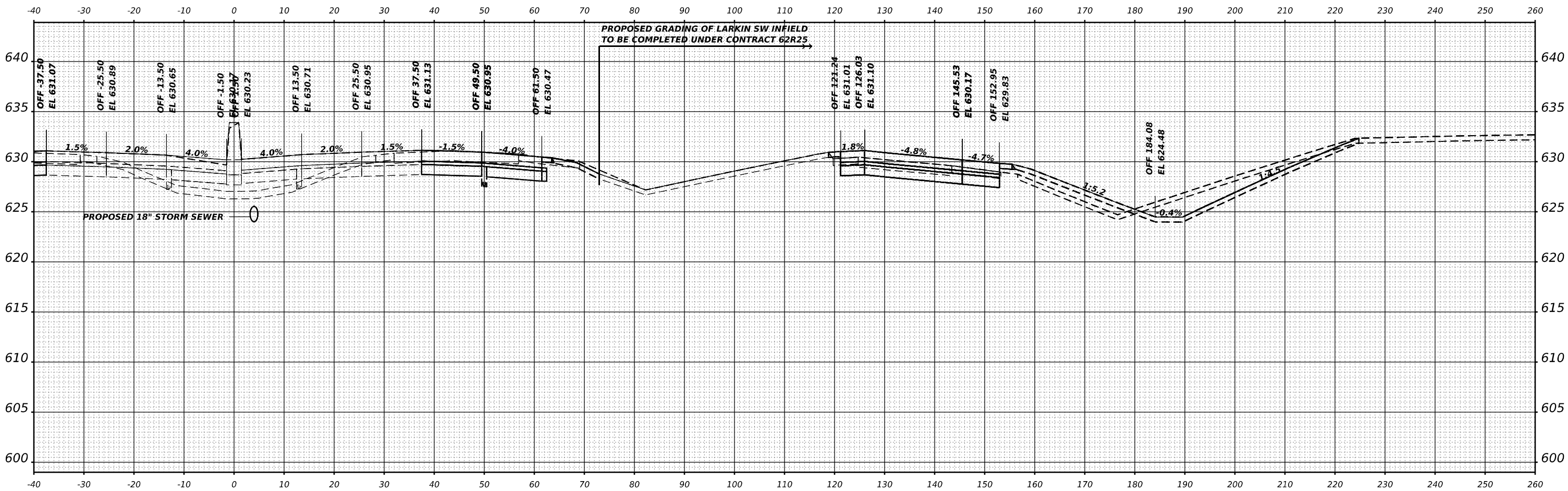
SCALE: 10:H 5:V SHEET 86 OF 164 SHEETS STA. 585+00.00

F.A.I. RTE.	SECTION	COUNTY	TOTAL SHEETS	SHEET NO.
I-80	FAI 80 22 BR	WILL	1201	1085
			CONTRACT NO. 62R89	
ILLINOIS		FED. AID PROJECT		

FINAL SURVEY	SURVEYED	BY	DATE
NOTE BOOK	PLOTTED		
NO.	TEMPLATE		
	AREAS		
	CHECKED		

ORIGINAL SURVEY	SURVEYED	BY	DATE
NOTE BOOK	PLOTTED		
NO.	TEMPLATE		
	AREAS		
	CHECKED		

MODEL: BL_P\180_WA-1_585+00.00-1 (Sheet)
 FILE NAME: p:\transystems\p\180_WA-1_585+00.00-1\180022\02-TransSystems\CA\05-D\02-Container\STAGE 2\2-D\11-SC-CONTAINER_PS_ROADWAY_52.P5.dgn



STA 585+00.00



USER NAME = amkluver	DESIGNED - VLJ	REVISED -
PLOT SCALE = 0.16666633 1/ in.	DRAWN - MBM	REVISED -
PLOT DATE = 10/5/2023	CHECKED - JMG	REVISED -
	DATE - 10/6/23	REVISED -

**STATE OF ILLINOIS
DEPARTMENT OF TRANSPORTATION**

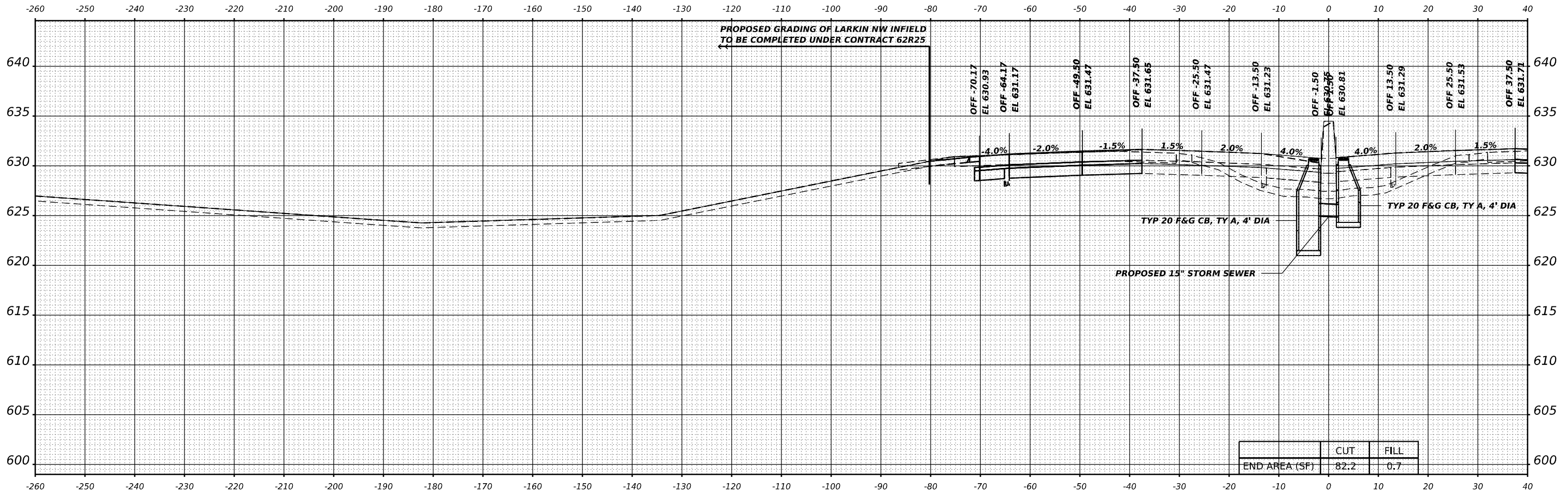
CROSS SECTIONS STAGE 2		
I-80		
SCALE: 10:H 5:V	SHEET 87	OF 164 SHEETS
		STA. 585+00.00

F.A.I. RTE.	SECTION	COUNTY	TOTAL SHEETS	SHEET NO.
I-80	FAI 80 22 BR	WILL	1201	1086
CONTRACT NO. 62R89				
ILLINOIS FED. AID PROJECT				

FINAL SURVEY NO.	SURVEYED PLOTTED AREAS CHECKED	BY	DATE

ORIGINAL SURVEY NO.	SURVEYED PLOTTED AREAS CHECKED	BY	DATE

MODEL: BL_P\180_WA-1_586+00.00 (Sheet)
 FILE NAME: p:\transystems\p\barid\dev\transystems\p\barid\Documents\Projects\2018\CH401\401\80022\02-TransSystems\CAD\05-D02-Container\STAGE 2\02-D11-SC-CONTAINER_PS_ROADWAY_52.PS.dgn



STA 586+00.00

TRANSYSTEMS

USER NAME = amkluver	DESIGNED - VLJ	REVISED -
PLOT SCALE = 0.16666633 1/ in.	DRAWN - MBM	REVISED -
PLOT DATE = 10/5/2023	CHECKED - JMG	REVISED -
	DATE - 10/6/23	REVISED -

**STATE OF ILLINOIS
DEPARTMENT OF TRANSPORTATION**

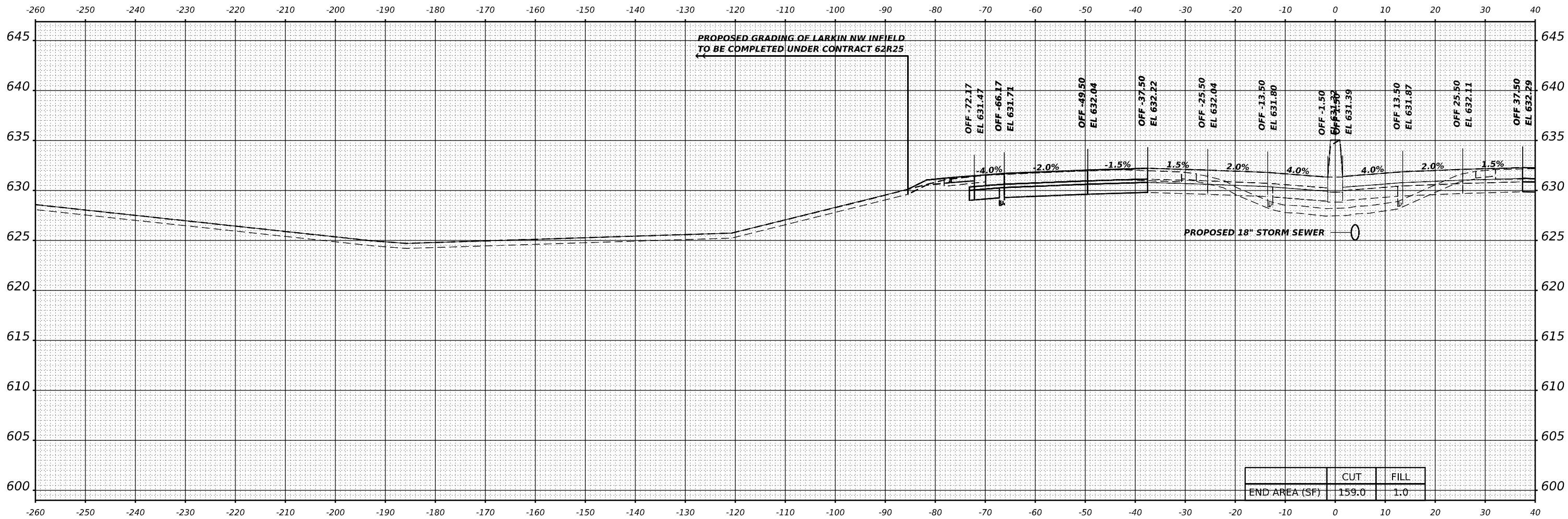
CROSS SECTIONS STAGE 2		
I-80		
SCALE: 10:H 5:V	SHEET 88 OF 164 SHEETS	STA. 586+00.00

F.A.I. RTE.	SECTION	COUNTY	TOTAL SHEETS	SHEET NO.
I-80	FAI 80 22 BR	WILL	1201	1087
CONTRACT NO. 62R89			ILLINOIS FED. AID PROJECT	

FINAL SURVEY NO.	SURVEYED	BY	DATE
NOTE BOOK	PLOTTED		
	TEMPLATE		
	AREAS		
	CHECKED		

ORIGINAL SURVEY NO.	SURVEYED	BY	DATE
NOTE BOOK	PLOTTED		
	TEMPLATE		
	AREAS		
	CHECKED		

MODEL: BL_P\180_WA-1_387+00.00 [Sheet]
 FILE NAME: p:\transystems\p\2022\180\180022\02-TransSystems\CAD\05-D02-Container\STAGE 2\02-D11-SC-CONTAINER_PS_ROADWAY_52-PS.dgn



	CUT	FILL
END AREA (SF)	159.0	1.0

STA 587+00.00



USER NAME = amkluver	DESIGNED - VLJ	REVISED -
	DRAWN - MBM	REVISED -
PLOT SCALE = 0.16666633 1/ in.	CHECKED - JMG	REVISED -
PLOT DATE = 10/5/2023	DATE - 10/6/23	REVISED -

**STATE OF ILLINOIS
DEPARTMENT OF TRANSPORTATION**

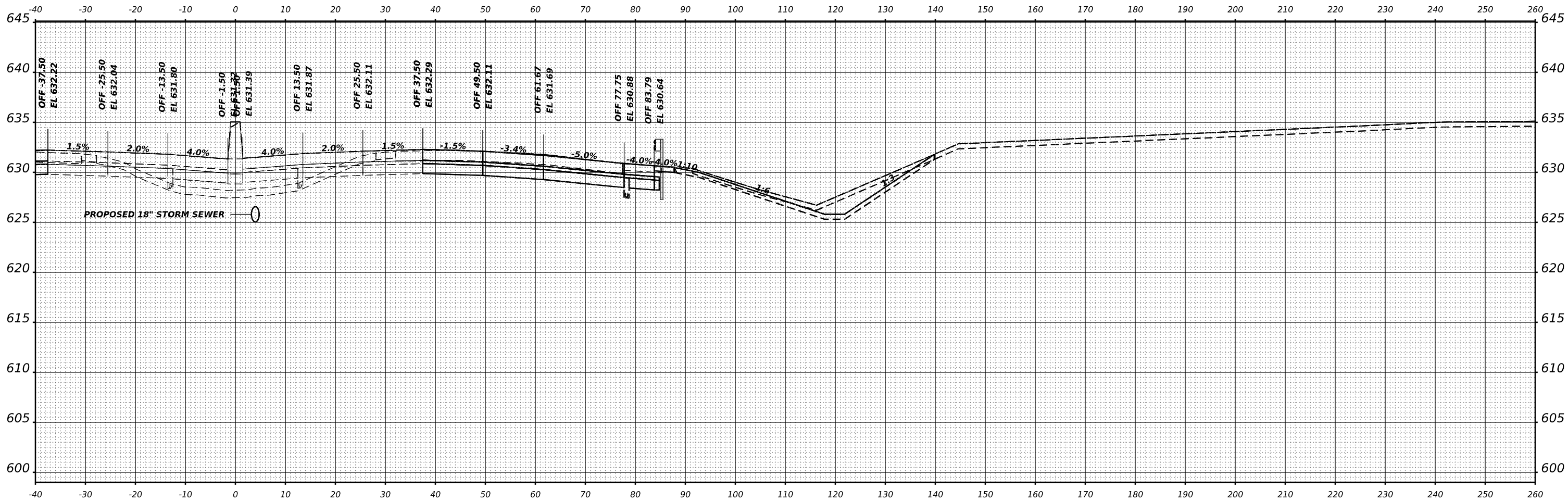
CROSS SECTIONS STAGE 2		
I-80		
SCALE: 10:H 5:V	SHEET 90	OF 164 SHEETS
STA. 587+00.00		

F.A.I. RTE.	SECTION	COUNTY	TOTAL SHEETS	SHEET NO.
I-80	FAI 80 22 BR	WILL	1201	1089
CONTRACT NO. 62R89				
ILLINOIS FED. AID PROJECT				

FINAL SURVEY NO.	SURVEYED	DATE
	PLOTTED	
	TEMPLATE	
	AREAS	
	CHECKED	

ORIGINAL SURVEY NO.	SURVEYED	DATE
	PLOTTED	
	TEMPLATE	
	AREAS	
	CHECKED	

MODEL: BL_PU_80_WA-1_S87+00.00-1 [Sheet]
 FILE NAME: p:\transystems\p\ba\dev\transystems\p\ba\dev\Documents\Projects\2018\C4401401\80022022\TransSystems\CAD\5-D\02-Container\STAGE 2\P2-D11-SC-CONTAINER_PS_ROADWAY_S2.P5.dgn



STA 587+00.00



USER NAME = amkluver	DESIGNED - VLJ	REVISED -
	DRAWN - MBM	REVISED -
PLOT SCALE = 0.16666633 1/ in.	CHECKED - JMG	REVISED -
PLOT DATE = 10/5/2023	DATE - 10/6/23	REVISED -

**STATE OF ILLINOIS
 DEPARTMENT OF TRANSPORTATION**

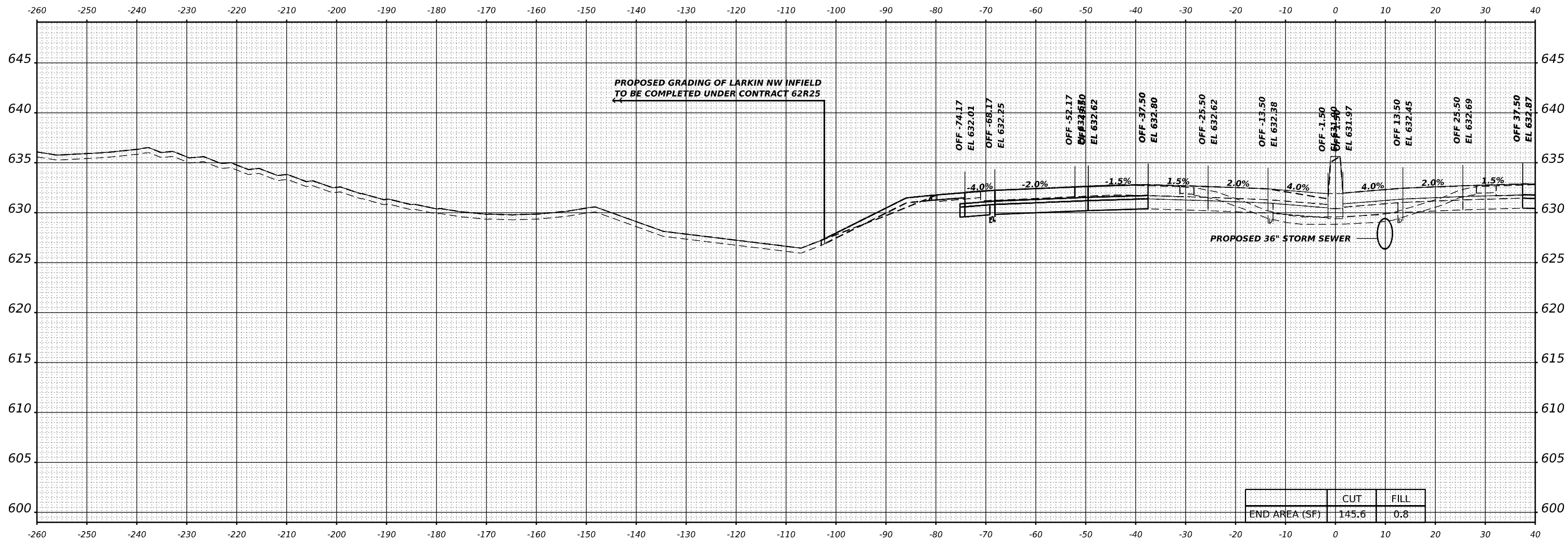
CROSS SECTIONS STAGE 2		
I-80		
SCALE: 10:H 5:V	SHEET 91	OF 164 SHEETS
		STA. 587+00.00

F.A.I. RTE.	SECTION	COUNTY	TOTAL SHEETS	SHEET NO.
I-80	FAI 80 22 BR	WILL	1201	1090
			CONTRACT NO. 62R89	
		ILLINOIS	FED. AID PROJECT	

FINAL SURVEY NO.	SURVEYED	BY	DATE
NOTE BOOK	PLOTTED		
	TEMPLATE		
	AREAS		
	CHECKED		

ORIGINAL SURVEY NO.	SURVEYED	BY	DATE
NOTE BOOK	PLOTTED		
	TEMPLATE		
	AREAS		
	CHECKED		

MODEL: BL_PU_80_WA - 588+00.00 (Sheet)
 FILE NAME: p:\transystems\p\8022\dev\transystems\p\8022\stage 2\2021\SC-CONTAINER_PS_ROADWAY_52.P5.dgn



STA 588+00.00



USER NAME = amkluver	DESIGNED - VLJ	REVISED -
PLOT SCALE = 0.16666633 1/16 in.	DRAWN - MBM	REVISED -
PLOT DATE = 10/5/2023	CHECKED - JMG	REVISED -
	DATE - 10/6/23	REVISED -

**STATE OF ILLINOIS
DEPARTMENT OF TRANSPORTATION**

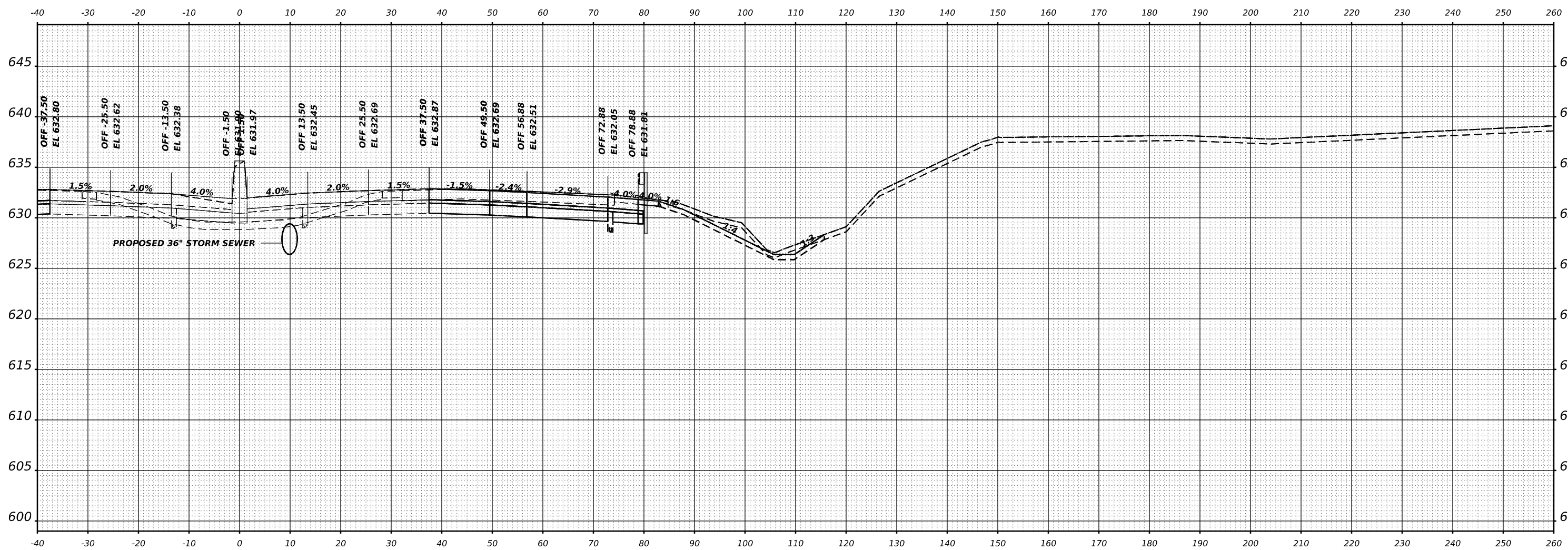
CROSS SECTIONS STAGE 2		
I-80		
SCALE: 10:H 5:V	SHEET 92 OF 164 SHEETS	STA. 588+00.00

F.A.I. RTE.	SECTION	COUNTY	TOTAL SHEETS	SHEET NO.
I-80	FAI 80 22 BR	WILL	1201	1091
CONTRACT NO. 62R89				
ILLINOIS FED. AID PROJECT				

FINAL SURVEY NO.	SURVEYED	BY	DATE
	PLOTTED		
	TEMPLATE		
	AREAS		
	CHECKED		

ORIGINAL SURVEY NO.	SURVEYED	BY	DATE
	PLOTTED		
	TEMPLATE		
	AREAS		
	CHECKED		

MODEL: BL_P\I-80_WA-1-588+00.00-1 (Sheet)
FILE NAME: d:\transystems\p\dev\comtransys\corp\proj\stagedocuments\projects_2018\CH401401180022023\transystems\cad\05\02\02-Container\STAGE 2\0211SC-CONTAINER_PS_ROADWAY_S2.PS.dgn



STA 588+00.00

TRANSYSTEMS

USER NAME = amkluver	DESIGNED - VLJ	REVISED -
	DRAWN - MBM	REVISED -
PLOT SCALE = 0.16666633 1/ in.	CHECKED - JMG	REVISED -
PLOT DATE = 10/5/2023	DATE - 10/6/23	REVISED -

**STATE OF ILLINOIS
DEPARTMENT OF TRANSPORTATION**

**CROSS SECTIONS STAGE 2
I-80**

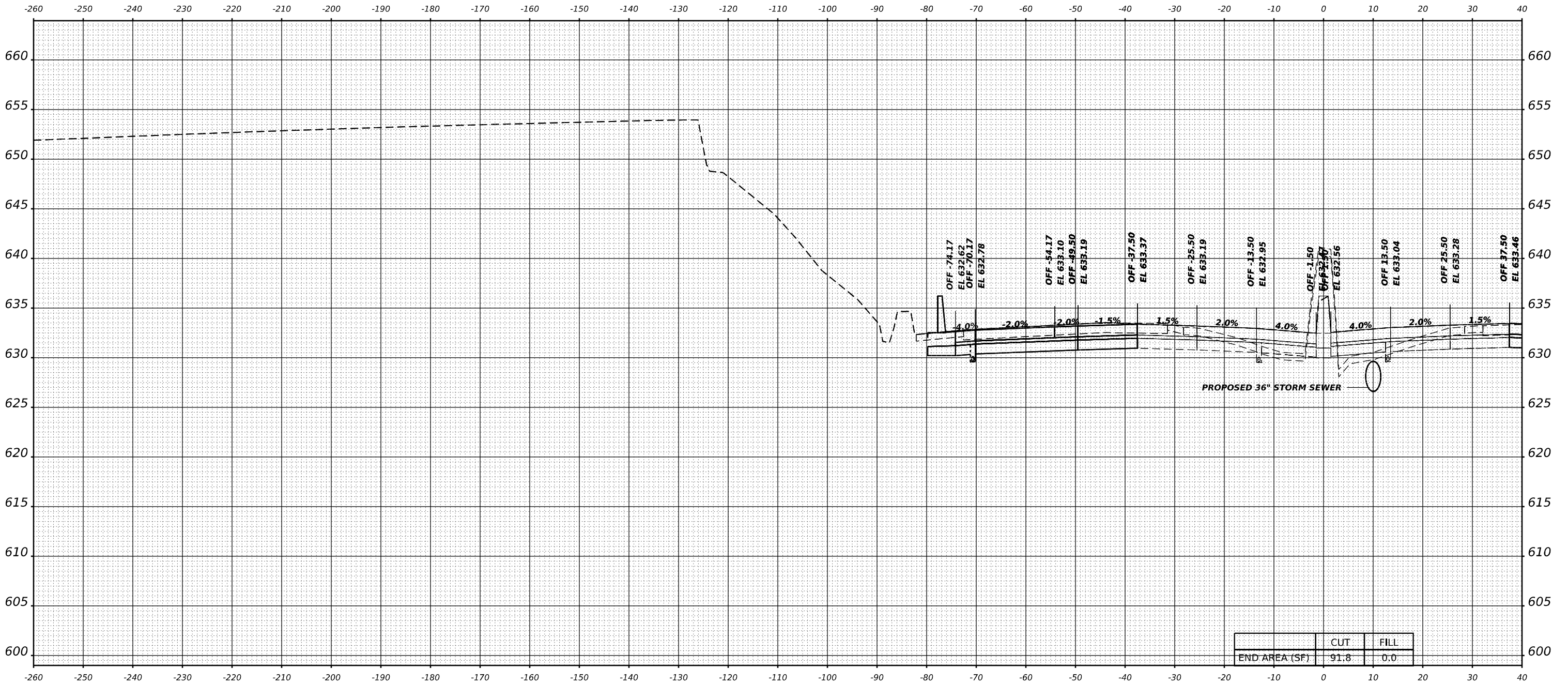
SCALE: 10:H 5:V SHEET 93 OF 164 SHEETS STA. 588+00.00

F.A.I. RTE.	SECTION	COUNTY	TOTAL SHEETS	SHEET NO.
I-80	FAI 80 22 BR	WILL	1201	1092
			CONTRACT NO. 62R89	
ILLINOIS		FED. AID PROJECT		

FINAL SURVEY	SURVEYED	BY	DATE
NOTE BOOK	PLOTTED		
NO.	TEMPLATE		
	AREAS		
	CHECKED		

ORIGINAL SURVEY	SURVEYED	BY	DATE
NOTE BOOK	PLOTTED		
NO.	TEMPLATE		
	AREAS		
	CHECKED		

MODEL: BL_Pt_88_W4 - 589+00.00 (Sheet)
 FILE NAME: p:\transystems\p\dev\transystems\projects\2018\CH401\401_80022\02-TransSystems\CAD\05-D\02-Container\STAGE 2\IP2-D11-SC-CONTAINER_PS_ROADWAY_52.PS.dgn



USER NAME	= amkluver
DESIGNED	- VLJ
DRAWN	- MBM
CHECKED	- JMG
DATE	- 10/6/23

REVISIONS	-
REVISIONS	-
REVISIONS	-
REVISIONS	-

STATE OF ILLINOIS
 DEPARTMENT OF TRANSPORTATION

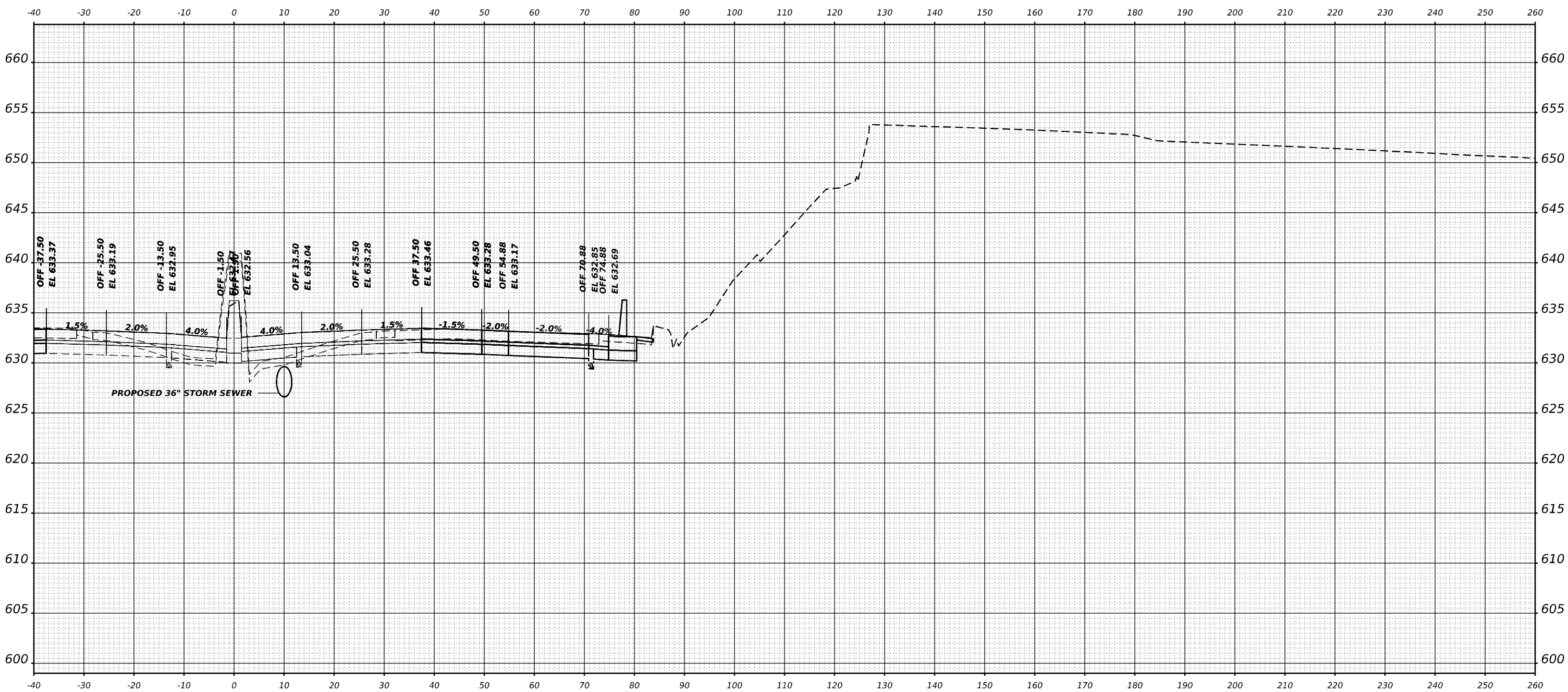
CROSS SECTIONS STAGE 2
 I-80
 SCALE: 10:H 5:V SHEET 94 OF 164 SHEETS STA. 589+00.00

F.A.I. RTE.	SECTION	COUNTY	TOTAL SHEETS	SHEET NO.
I-80	FAI 80 22 BR	WILL	1201	1093
CONTRACT NO. 62R89				
ILLINOIS FED. AID PROJECT				

FINAL SURVEY NO.	SURVEYED	DATE
NOTE BOOK	PLOTTED	
AREAS CHECKED	TEMPLATE	
	AREAS	
	CHECKED	

ORIGINAL SURVEY NO.	SURVEYED	DATE
NOTE BOOK	PLOTTED	
AREAS CHECKED	TEMPLATE	
	AREAS	
	CHECKED	

MODEL: BL_RL_80_WA - 589+00.00-1 [Sheet]
 FILE NAME: p:\transystems\pba\dev\transystems\pba\stage2\2018\CH401\401\80022\02-TransSystems\CA\05-D\02-Container\STAGE 2\2018\CH401\401\80022\02-Container\PS_ROADWAY_52.PS.dgn



STA 589+00.00



USER NAME = amkluver	DESIGNED - VLJ	REVISED -
PLOT SCALE = 0.16666633 1/16 in.	DRAWN - MBM	REVISED -
PLOT DATE = 10/5/2023	CHECKED - JMG	REVISED -
	DATE - 10/6/23	REVISED -

STATE OF ILLINOIS
 DEPARTMENT OF TRANSPORTATION

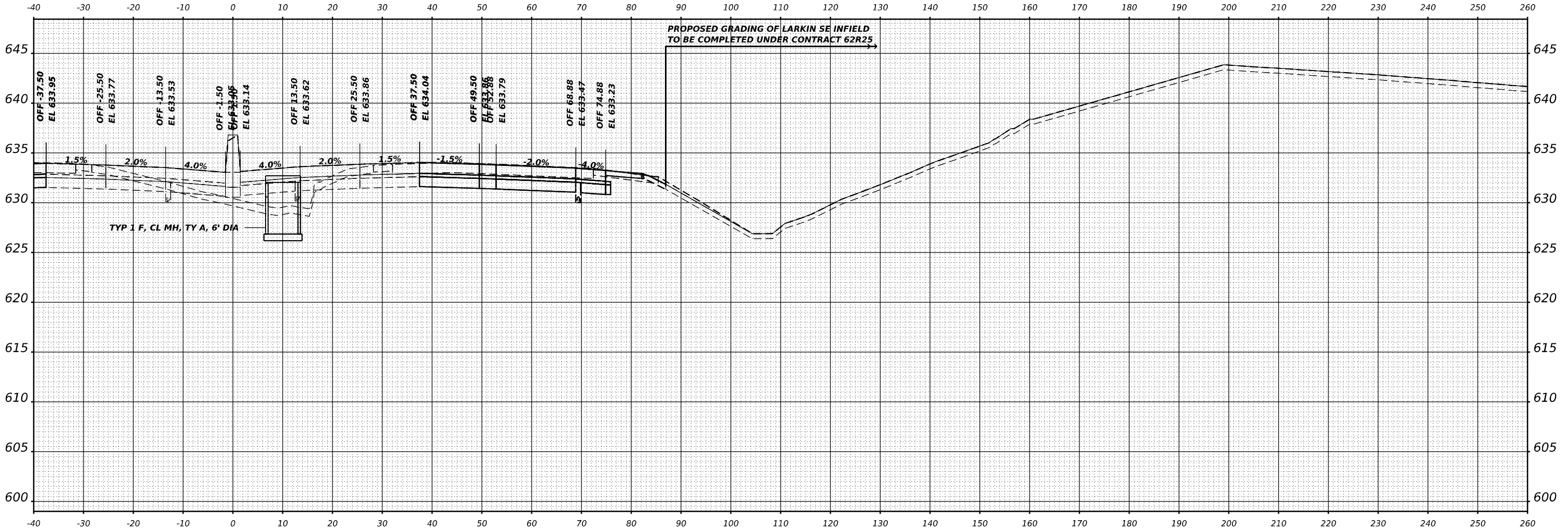
CROSS SECTIONS STAGE 2
 I-80
 SCALE: 10:H 5:V SHEET 95 OF 164 SHEETS STA. 589+00.00

F.A.I. RTE.	SECTION	COUNTY	TOTAL SHEETS	SHEET NO.
I-80	FAI 80 22 BR	WILL	1201	1094
			CONTRACT NO. 62R89	
			ILLINOIS FED. AID PROJECT	

FINAL SURVEY NO.	SURVEYED AREAS CHECKED	BY	DATE

ORIGINAL SURVEY NO.	SURVEYED AREAS CHECKED	BY	DATE

MODEL: BL_RL_80_WA - 590+00.00-1 [Sheet]
FILE NAME: p:\transystems\p\barber\dev\transystems\p\barber\Documents\Projects\2018\CH401\401\80022\02-TransSystems\CAD\05-D02-Container\STAGE 2\2018\I-80-CONTAINER_PS_ROADWAY_52.P5.dgn



STA 590+00.00



USER NAME = amkluver
PLOT SCALE = 0.16666633 1/ in.
PLOT DATE = 10/5/2023

DESIGNED - VLJ
DRAWN - MBM
CHECKED - JMG
DATE - 10/6/23

REVISED -
REVISED -
REVISED -
REVISED -

**STATE OF ILLINOIS
DEPARTMENT OF TRANSPORTATION**

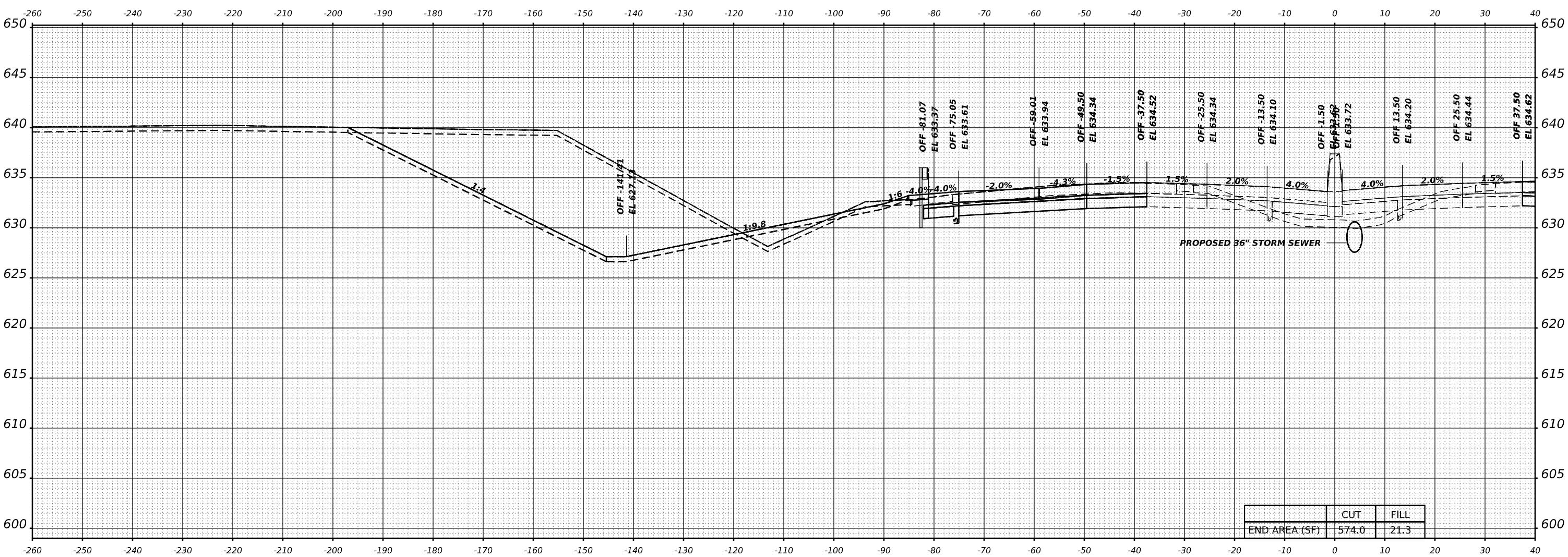
**CROSS SECTIONS STAGE 2
I-80**
SCALE: 10:H 5:V SHEET 97 OF 164 SHEETS STA. 590+00.00

F.A.I. RTE.	SECTION	COUNTY	TOTAL SHEETS	SHEET NO.
I-80	FAI 80 22 BR	WILL	1201	1096
CONTRACT NO. 62R89				
ILLINOIS		FED. AID PROJECT		

FINAL SURVEY NO.	SURVEYED PLOTTED TEMPLATE AREAS CHECKED	BY	DATE
------------------	---	----	------

ORIGINAL SURVEY NO.	SURVEYED PLOTTED TEMPLATE AREAS CHECKED	BY	DATE
---------------------	---	----	------

MODEL: BL_PU_80_WA - 591+00.00 [Sheet]
 FILE NAME: p:\transystems\pub\dev\transystems\pww\homedocuments\projects\2018\CH401\401.80022\02-TransSystems\CA\0\5-D\02-Container\STAGE 2\PS-D11-SC-CONTAINER_PS_ROADWAY_52.PS.dgn



	CUT	FILL
END AREA (SF)	574.0	21.3

STA 591+00.00

TRANSYSTEMS

USER NAME = amkluver	DESIGNED - VLJ	REVISED -
PLOT SCALE = 0.16666633 1/16"	DRAWN - MBM	REVISED -
PLOT DATE = 10/5/2023	CHECKED - JMG	REVISED -
	DATE - 10/6/23	REVISED -

**STATE OF ILLINOIS
DEPARTMENT OF TRANSPORTATION**

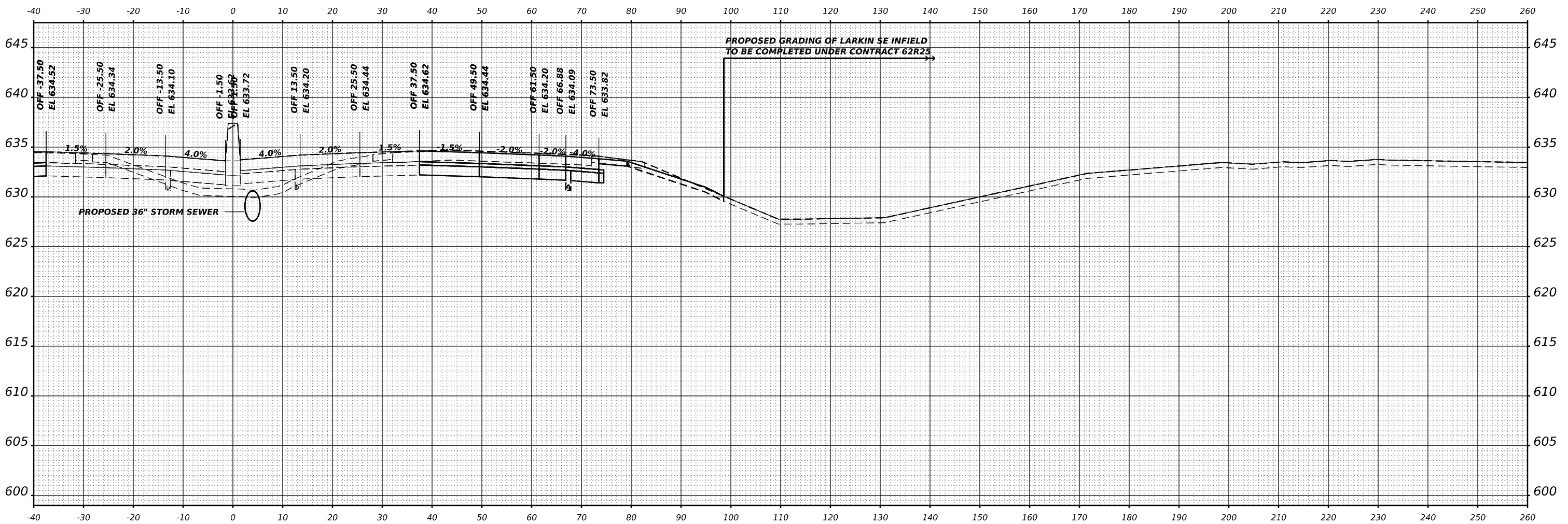
CROSS SECTIONS STAGE 2 I-80			
SCALE: 10:H 5:V	SHEET 98	OF 164 SHEETS	STA. 591+00.00

F.A.I. RTE.	SECTION	COUNTY	TOTAL SHEETS	SHEET NO.
I-80	FAI 80 22 BR	WILL	1201	1097
			CONTRACT NO. 62R89	
		ILLINOIS	FED. AID PROJECT	

FINAL SURVEY NO.		DATE	
SURVEYED		BY	
PLOTTED			
TEMPLATE AREAS CHECKED			
NOTE BOOK			
AREAS CHECKED			

ORIGINAL SURVEY NO.		DATE	
SURVEYED		BY	
PLOTTED			
TEMPLATE AREAS CHECKED			
NOTE BOOK			
AREAS CHECKED			

MODEL: BL_P180_WA1 - 591+00.00-1 (Sheet)
 FILE NAME: p:\transystems\p180\dev\transystems\p180\Drawings\Projects\2018\C4401\401\80022\02\TransSystems\C4401\5-D\02-Container\STAGE 2\2-D\1\SS-CONTAINER_PS_ROADWAY_52.P5.dgn



STA 591+00.00

TRANSYSTEMS

USER NAME = amkluver	DESIGNED - VLJ	REVISED -
	DRAWN - MBM	REVISED -
PLOT SCALE = 0.16666633 1/ in.	CHECKED - JMG	REVISED -
PLOT DATE = 10/5/2023	DATE - 10/6/23	REVISED -

**STATE OF ILLINOIS
DEPARTMENT OF TRANSPORTATION**

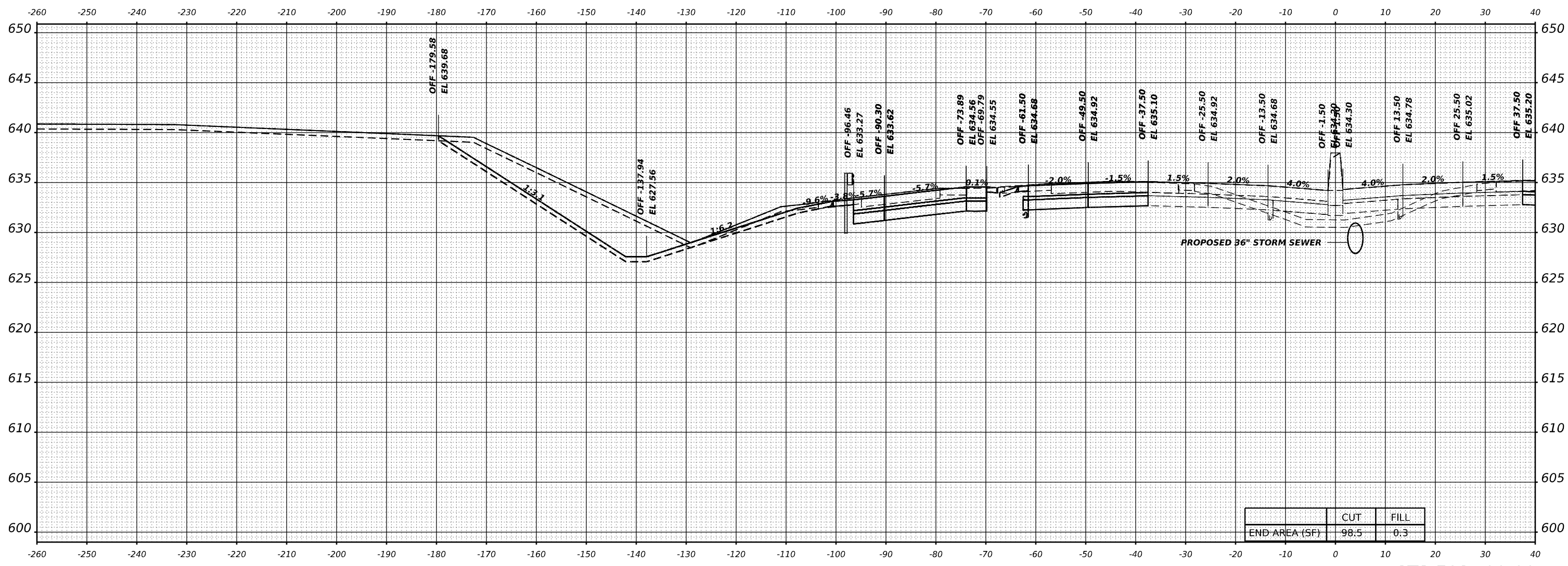
CROSS SECTIONS STAGE 2		
I-80		
SCALE: 10:H 5:V	SHEET 99 OF 164 SHEETS	STA. 591+00.00

F.A.I. RTE.	SECTION	COUNTY	TOTAL SHEETS	SHEET NO.
I-80	FAI 80 22 BR	WILL	1201	1098
CONTRACT NO. 62R89				
ILLINOIS FED. AID PROJECT				

FINAL SURVEY	SURVEYED	BY	DATE
NOTE BOOK	PLOTTED		
NO.	TEMPLATE		
	AREAS		
	CHECKED		

ORIGINAL SURVEY	SURVEYED	BY	DATE
NOTE BOOK	PLOTTED		
NO.	TEMPLATE		
	AREAS		
	CHECKED		

MODEL: BL_RL_80_WA-1_592+00.00 [Sheet]
 FILE NAME: p:\transystems\p2\dev\transystems\p2\p2-d115c-container\stage 2\p2-d115c-container_PS_ROADWAY_52.PS.dgn



	CUT	FILL
END AREA (SF)	98.5	0.3

STA 592+00.00



USER NAME = amkluver	DESIGNED - VLJ	REVISED -
	DRAWN - MBM	REVISED -
PLOT SCALE = 0.16666633 1/16 in.	CHECKED - JMG	REVISED -
PLOT DATE = 10/5/2023	DATE - 10/6/23	REVISED -

**STATE OF ILLINOIS
DEPARTMENT OF TRANSPORTATION**

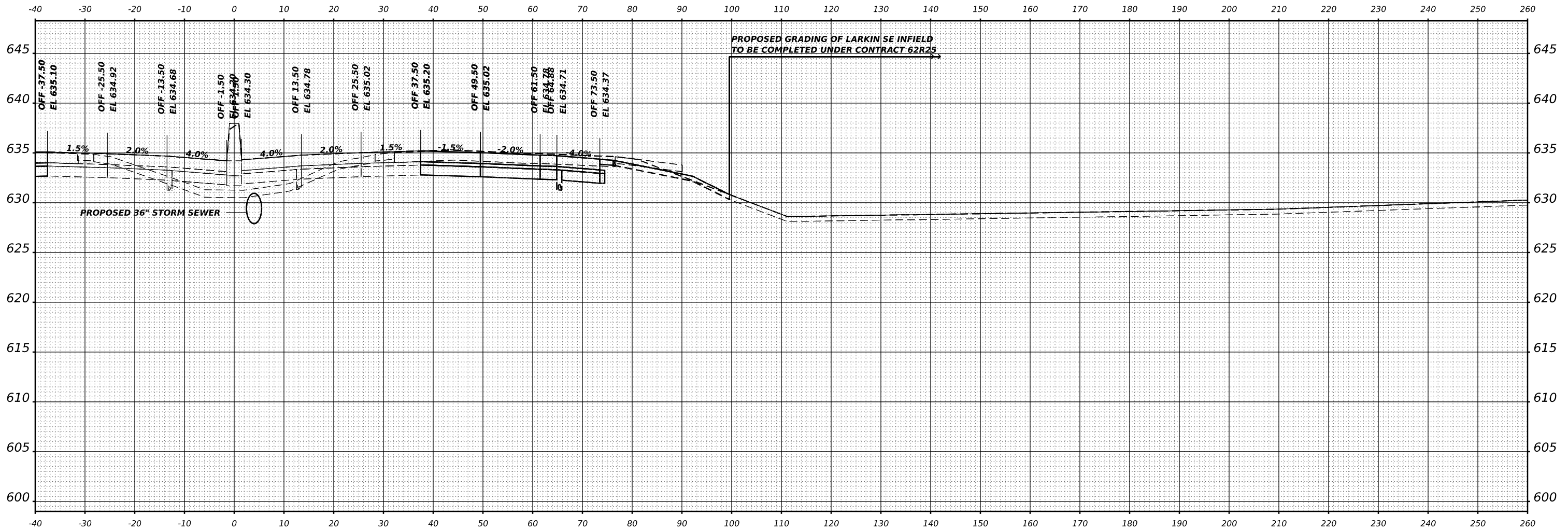
CROSS SECTIONS STAGE 2			
I-80			
SCALE: 10:H 5:V	SHEET 100	OF 164 SHEETS	STA. 592+00.00

F.A.I. RTE.	SECTION	COUNTY	TOTAL SHEETS	SHEET NO.
I-80	FAI 80 22 BR	WILL	1201	1099
CONTRACT NO. 62R89				
ILLINOIS FED. AID PROJECT				

FINAL SURVEY NO.	SURVEYED	BY	DATE
NOTE BOOK	PLOTTED		
AREAS CHECKED	TEMPLATE		
	AREAS		
	CHECKED		

ORIGINAL SURVEY NO.	SURVEYED	BY	DATE
NOTE BOOK	PLOTTED		
AREAS CHECKED	TEMPLATE		
	AREAS		
	CHECKED		

MODEL: BL_P\I-80_WA-1_592+00.00-1 [Sheet]
 FILE NAME: p:\transystems\p\bldev\transystems\p\bldev\Documents\Projects\2018\C4401401\80022\02-TransSystems\CAD\5-D\02-Container\STAGE 2\2-D\115-C-CONTAINER_PS_ROADWAY_52.P5.dgn



STA 592+00.00



USER NAME = amkluver	DESIGNED - VLJ	REVISED -
PLOT SCALE = 0.16666633 1/ in.	DRAWN - MBM	REVISED -
PLOT DATE = 10/5/2023	CHECKED - JMG	REVISED -
	DATE - 10/6/23	REVISED -

**STATE OF ILLINOIS
 DEPARTMENT OF TRANSPORTATION**

CROSS SECTIONS STAGE 2		
I-80		
SCALE: 10:H 5:V	SHEET 101 OF 164 SHEETS	STA. 592+00.00

F.A.I. RTE.	SECTION	COUNTY	TOTAL SHEETS	SHEET NO.
I-80	FAI 80 22 BR	WILL	1201	1100
CONTRACT NO. 62R89			ILLINOIS FED. AID PROJECT	