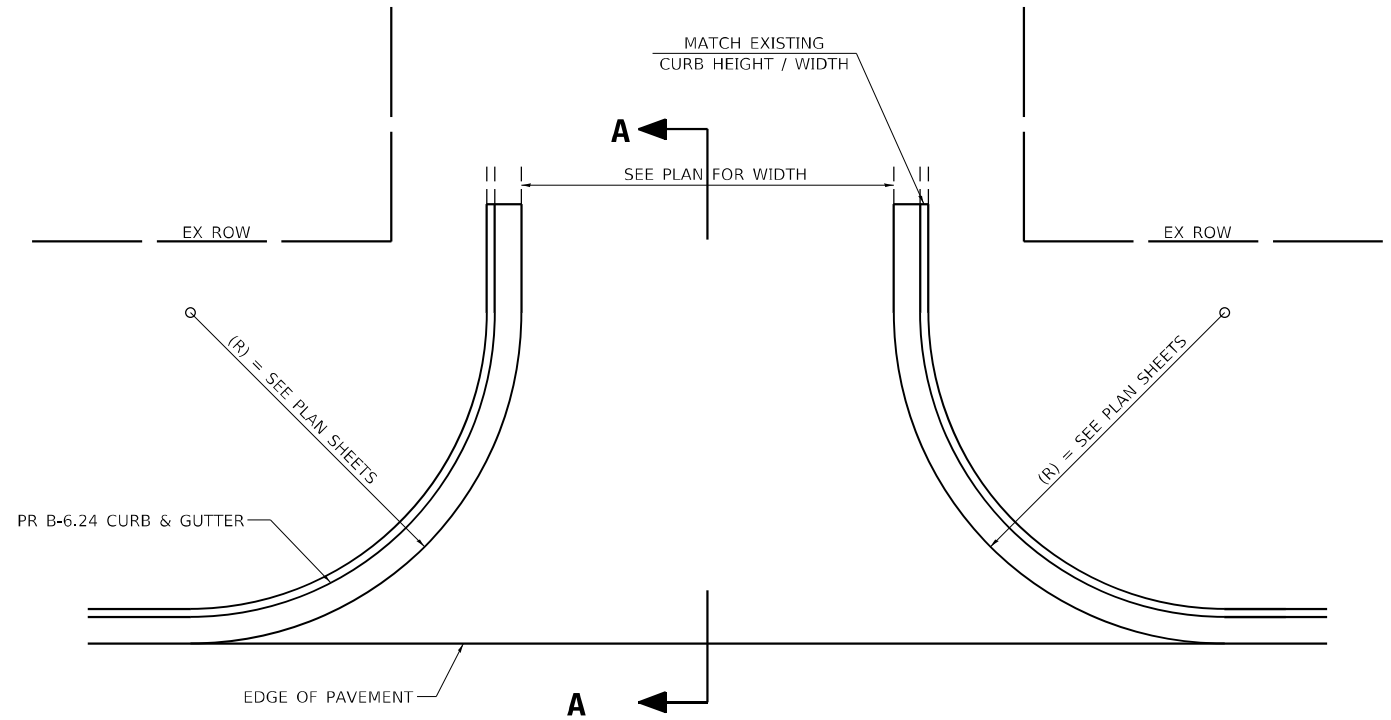
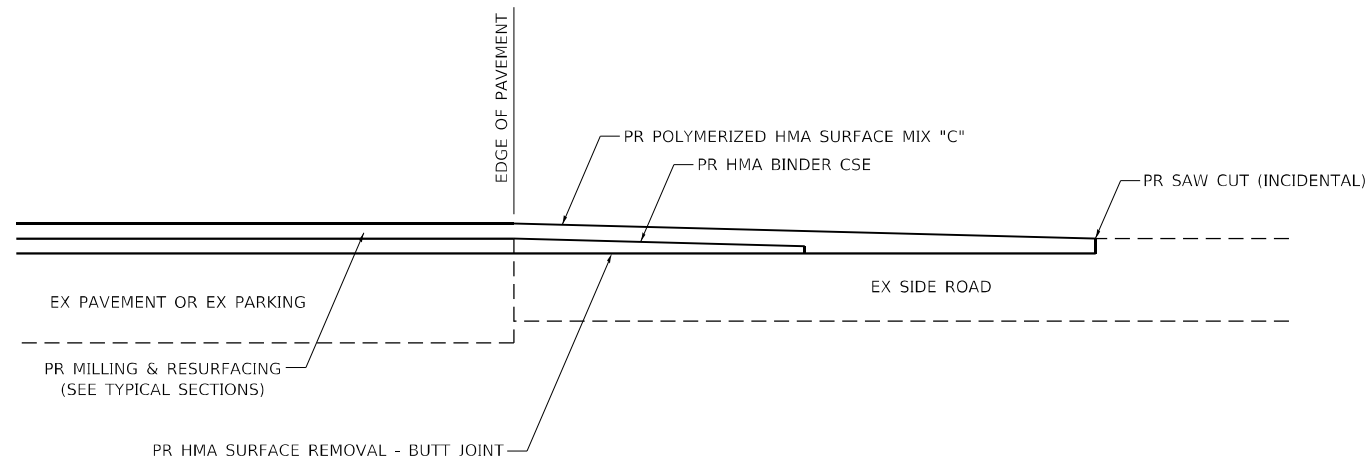


PLAN



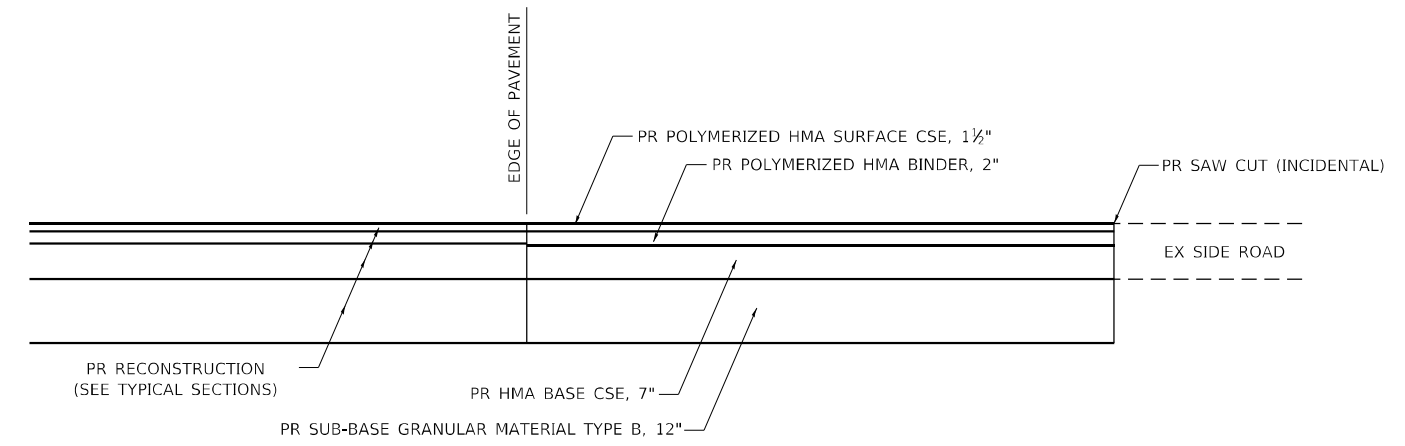
PLAN

**SEE INTERSECTION
DETAIL SHEETS
FOR SIDE ROAD
DESIGN INFORMATION**



SECTION A-A FOR EX SIDE ROADS

- NORTHWEST ST
- MORGAN ST
- MAIN ST
- TONICA ST
- MASON ST
- MENARD ST
- ILLINOIS ST
- INDIANA ST
- CHESTNUT ST



SECTION A-A FOR EX SIDE ROADS

- IRVINE ST
- PERRY ST
- KEEFER ST
- LOGAN ST
- DIVISION ST
- RUTLEDGE ST
- GREEN ST
- YATES ST

MODEL: D:\info\H... FILE NAME: V:\9908.01 - Mason, City - IL - 10 Reconstruction - DBICADD\CADD_Sheets\0672888-ent-detail16.dgn

Hutchison Engineering, Inc.
 Jacksonville - Peoria - Quad Cities - Shorewood
 Since 1945

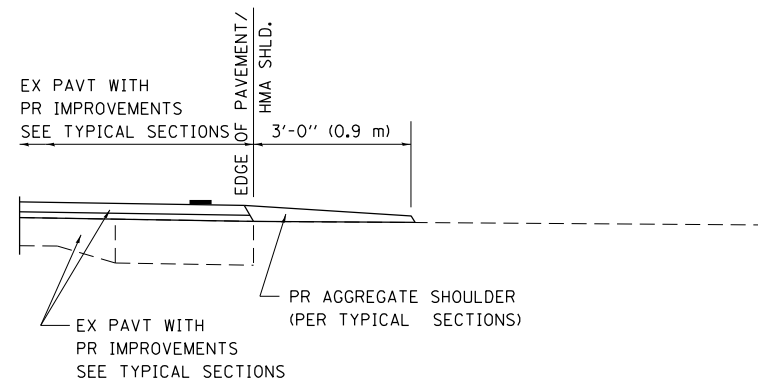
USER NAME = BDeCraene	DESIGNED - LDZ	REVISED -
PLOT SCALE = 39,999' / in.	CHECKED - JW	REVISED -
PLOT DATE = 5/18/2023	DATE - 04/17/2023	REVISED -

**STATE OF ILLINOIS
DEPARTMENT OF TRANSPORTATION**

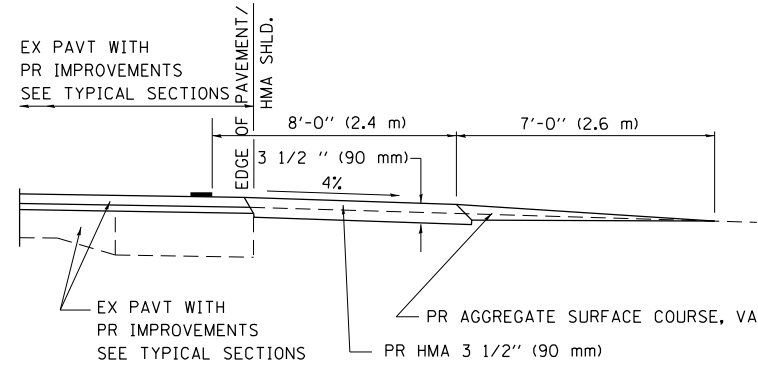
SIDE ROAD PAVEMENT DETAILS			
SCALE: N/A	SHEET 1 OF 1 SHEETS	STA. N/A	TO STA. N/A

F.A.P. RTE.	SECTION	COUNTY	TOTAL SHEETS	SHEET NO.
*	*	MASON	269	201
CONTRACT NO. 72B88				
ILLINOIS FED. AID PROJECT				

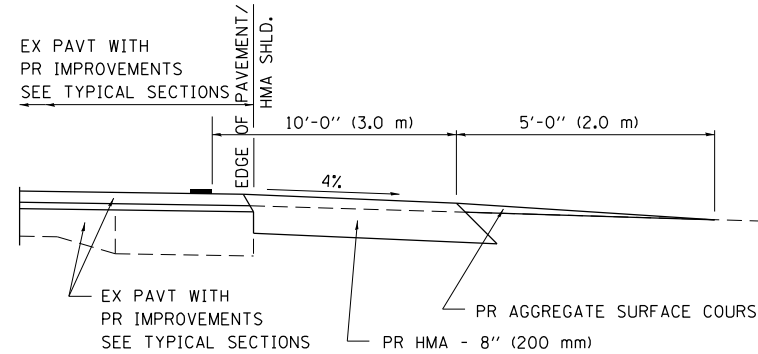
FAP 717, 658, SBI 43 (IL10, 29, 10 SPUR)
 (42)R,SW; (4RS-6,101RS-4)CR



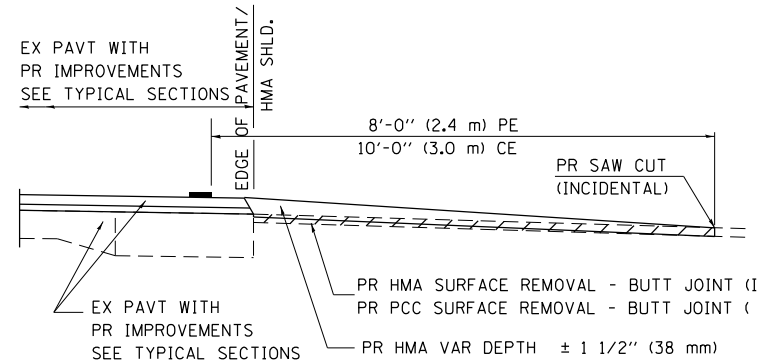
SECTION A-A FOR EX EARTH/ AGGREGATE FE



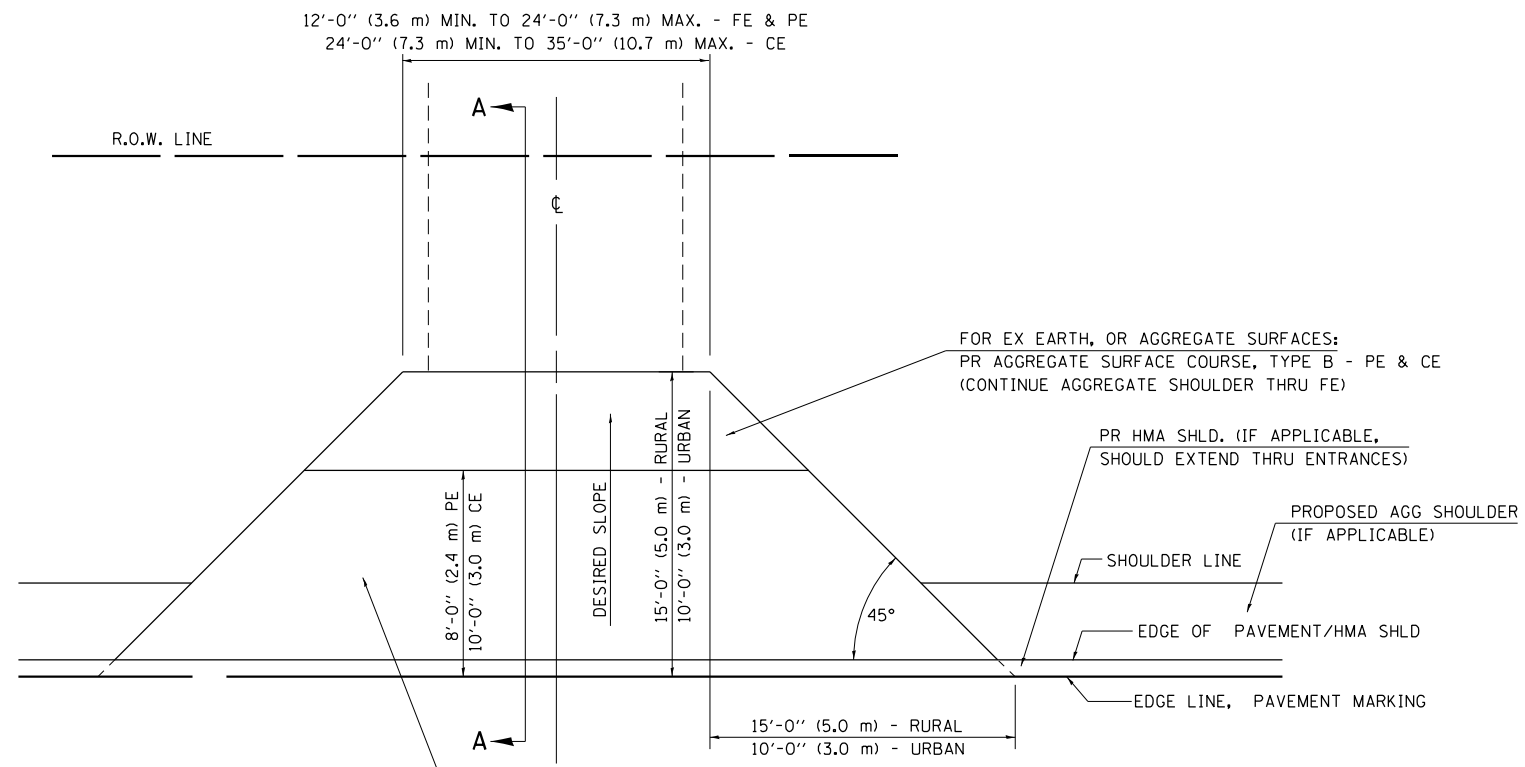
SECTION A-A FOR EX EARTH/AGGREGATE PE



SECTION A-A FOR EX EARTH/AGGREGATE CE & SIDE ROAD



SECTION A-A FOR EX HMA/ PC CONCRETE PE, CE & SIDE ROAD



FOR EX EARTH OR AGGREGATE SURFACES:
 PR HMA SURFACE REMOVAL (IF APPLICABLE)
 PR AGGREGATE SHOULDER THRU - FE
 PR HMA CONCRETE 3 1/2" (90 mm) - PE
 PR HMA CONCRETE 8" (200 mm) - CE

FOR EX HMA CONCRETE SURFACES:
 PR HMA SURFACE REMOVAL-BUTT JOINT

FOR EX PCC SURFACES:
 PR PCC SURFACE REMOVAL-BUTT JOINT

GENERAL NOTES:

THE RESIDENT ENGINEER WILL DETERMINE THE EXACT TYPE OF IMPROVEMENT TO BE COMPLETED FOR ALL ENTRANCES, SIDEROADS AND MAILBOX TURNOUTS ON THIS PROJECT.

THE PLAN DETAILS AND SCHEDULES SHOULD BE USED AS A GUIDE FOR THE ENGINEER TO IMPLEMENT THE FINAL DESIGN. THE ENGINEER MAY DECIDE TO SALVAGE PORTIONS OF THE EXISTING ENTRANCE PAVEMENT STRUCTURE; THEREFORE, REDUCING PAY ITEM QUANTITIES. NO ADDITIONAL PAYMENT WILL BE ALLOWED FOR THIS REDUCTION IN QUANTITIES.

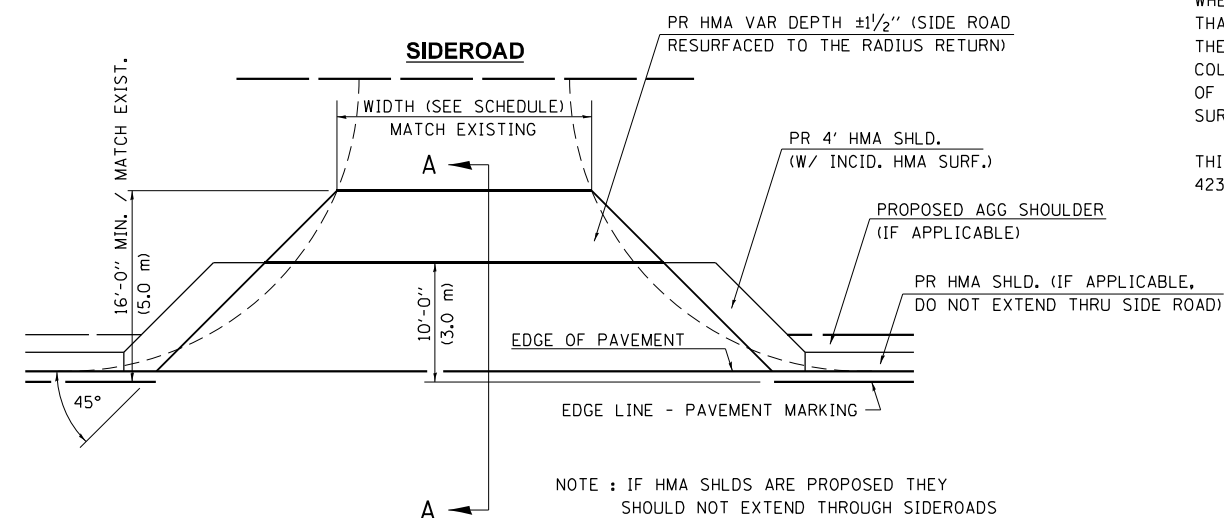
ANY WORK THE ENGINEER REQUIRES WHICH IS NOT COVERED BY A PAY ITEM CONTAINED IN THE PLANS WILL BE PAID FOR IN ACCORDANCE WITH ARTICLE 109.04 OF THE STANDARD SPECIFICATIONS.

HMA CONCRETE REQUIRED TO CONSTRUCT THE ENTRANCES SHALL BE IN ACCORDANCE WITH THE APPLICABLE PORTIONS OF SECTION 406 AND 408 OF THE STANDARD SPECIFICATIONS AND AS DIRECTED BY THE ENGINEER.

WHEN THE HMA CONCRETE PROPOSED FOR THE IMPROVEMENT IS THICKER THAN 3 INCHES (75 mm) AND REQUIRE PLACEMENT IN MORE THAN ONE LIFT. THE BOTTOM LIFT(S) SHALL MEET THE REQUIREMENTS OF HMA BASE COURSE IN SECTION 406 OF THE STANDARD SPECIFICATIONS AND THE TOP LIFT OF 2 INCHES (50 mm) SHALL MEET THE REQUIREMENTS OF HMA CONCRETE SURFACE COURSE, SUPERPAVE.

THIS WORK WILL BE PAID FOR IN ACCORDANCE WITH SECTIONS 351, 358, 408, 423 AND 440 OF THE STANDARD SPECIFICATIONS.

ALL DIMENSIONS ARE IN INCHES (MILLIMETERS) UNLESS OTHERWISE SHOWN.



NOTE : IF HMA SHLDS ARE PROPOSED THEY SHOULD NOT EXTEND THROUGH SIDEROADS

MODEL: D:\p4\h\... FILE NAME: 041998.01 - Anson, City - IL - 10 Reconstruction - DBICADD\CADD_Sheets\0672888-shld-entail3.dgn



USER NAME = BDeCraene	DESIGNED -	REVISED - 2/19/03 JCN
PLOT SCALE = 39,999' / in.	DRAWN - CADD	REVISED - 4/01/04 JCN
PLOT DATE = 5/18/2023	CHECKED - JCN	REVISED -
	DATE - FEBRUARY 23, 1999	REVISED -

STATE OF ILLINOIS
DEPARTMENT OF TRANSPORTATION

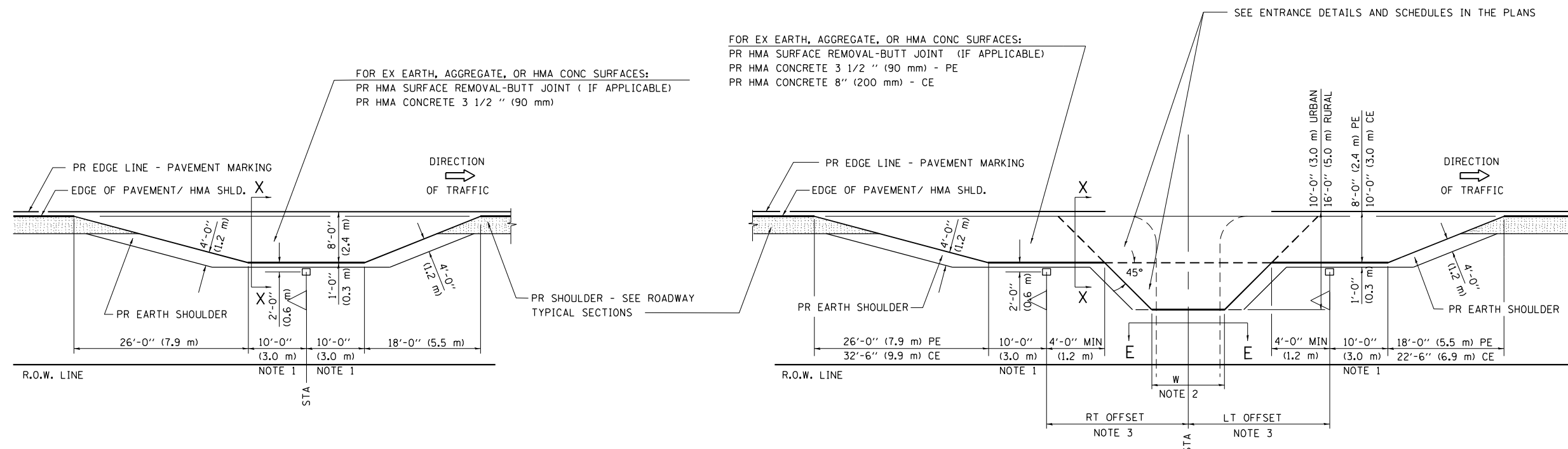
DIST. 6 DETAILS FOR RURAL/URBAN ENT., MAILBOX
TURNOUT & SIDEROADS W/O CONC. GUTTER (3P-PROJ.)

SCALE: N/A SHEET 1 OF 2 SHEETS STA. N/A TO STA. N/A

F.A.P. RTE.	SECTION	COUNTY	TOTAL SHEETS	SHEET NO.
*	*	MASON	269	204
CONTRACT NO. 72B88				

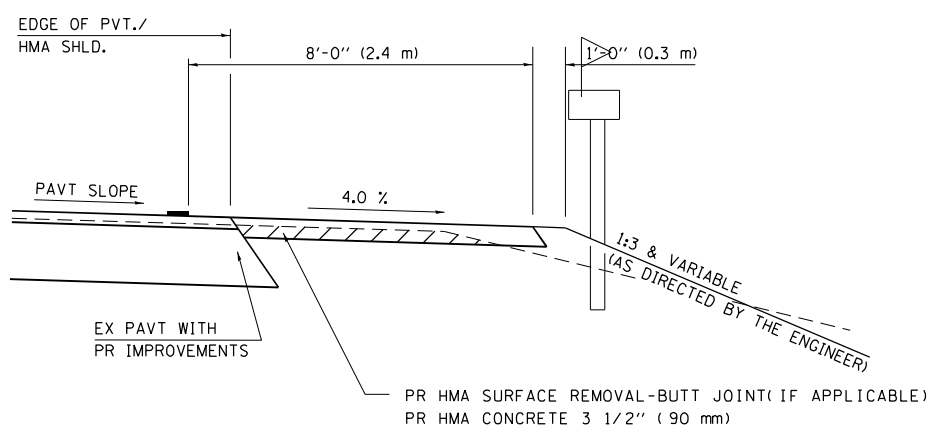
ILLINOIS FED. AID PROJECT
FAP 717, 658, SBI 43 (IL10, 29, 10 SPUR)
(42)R,SW: (4RS-6,101RS-4)CR

DETAILS OF MAILBOX TURNOUTS



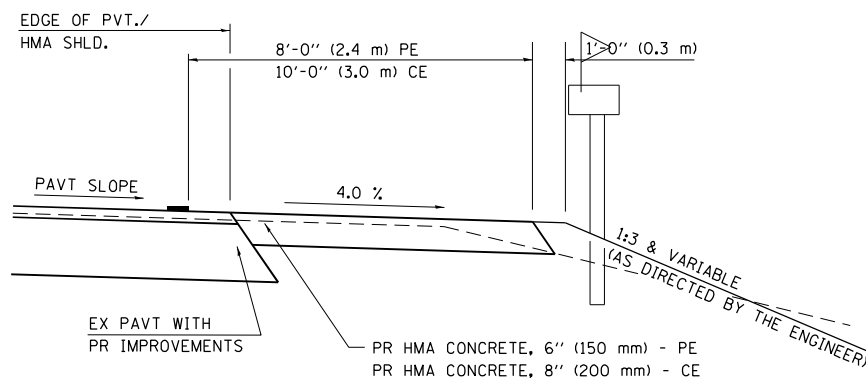
PLAN - MAILBOX TURNOUTS

PLAN - COMBINED MAILBOX TURNOUT WITH TRAILING OR LEADING ENTRANCE



**SECTION X-X THRU MAILBOX TURNOUT
 ALSO APPLIES TO MAILBOX TURNOUTS COMBINED WITH
 EX EARTH, AGGREGATE, OR HMA PE & FE**

(DETAIL APPLIES WHEN M.B. TURNOUT DOES NOT EXIST.
 IF EXISTING, TREAT SAME AS ENTRANCE.)



**SECTION X-X THRU MAILBOX TURNOUT
 COMBINED WITH EX HMA CONC & PC CONC PE & CE**

(DETAIL APPLIES WHEN M.B. TURNOUT DOES NOT EXIST.
 IF EXISTING, TREAT SAME AS ENTRANCE.)

- NOTE 1 IF MORE THAN ONE MAILBOX IS PRESENT, DIMENSION FROM CENTER OF END MAILBOX.
- NOTE 2 FOR ENTRANCE LAYOUT DIMENSIONS AND SECTIONS A-A & E-E REFER TO THE SCHEDULES IN THE PLANS.
- NOTE 3 BOTH LT OR RT OFFSETS FOR MAILBOX SHOWN USE OFFSET DIMENSION PER SCHEDULE AND REFER TO LAYOUT SHOWN ON THE PLAN.

ALL DIMENSIONS ARE IN INCHES (MILLIMETERS)
 UNLESS OTHERWISE SHOWN.

MODEL Path: J:\Projects\10_Rec\Construction - DBICAD\CAD\Sheet\0672888\ent\detail4.dwg
 FILE NAME: 0672888.dwg
 USER: JCN
 DATE: 2/23/1999

Hutchinson Engineering, Inc.
 Jacksonville - Peoria - Quad Cities - Shorewood
 Since 1945

USER NAME = BDeCraene	DESIGNED -	REVISED - 2/19/03 JCN
	DRAWN - CADD	REVISED - 4/01/04 JCN
PLOT SCALE = 39,999' / in.	CHECKED - JCN	REVISED -
PLOT DATE = 5/18/2023	DATE - FEBRUARY 23, 1999	REVISED -

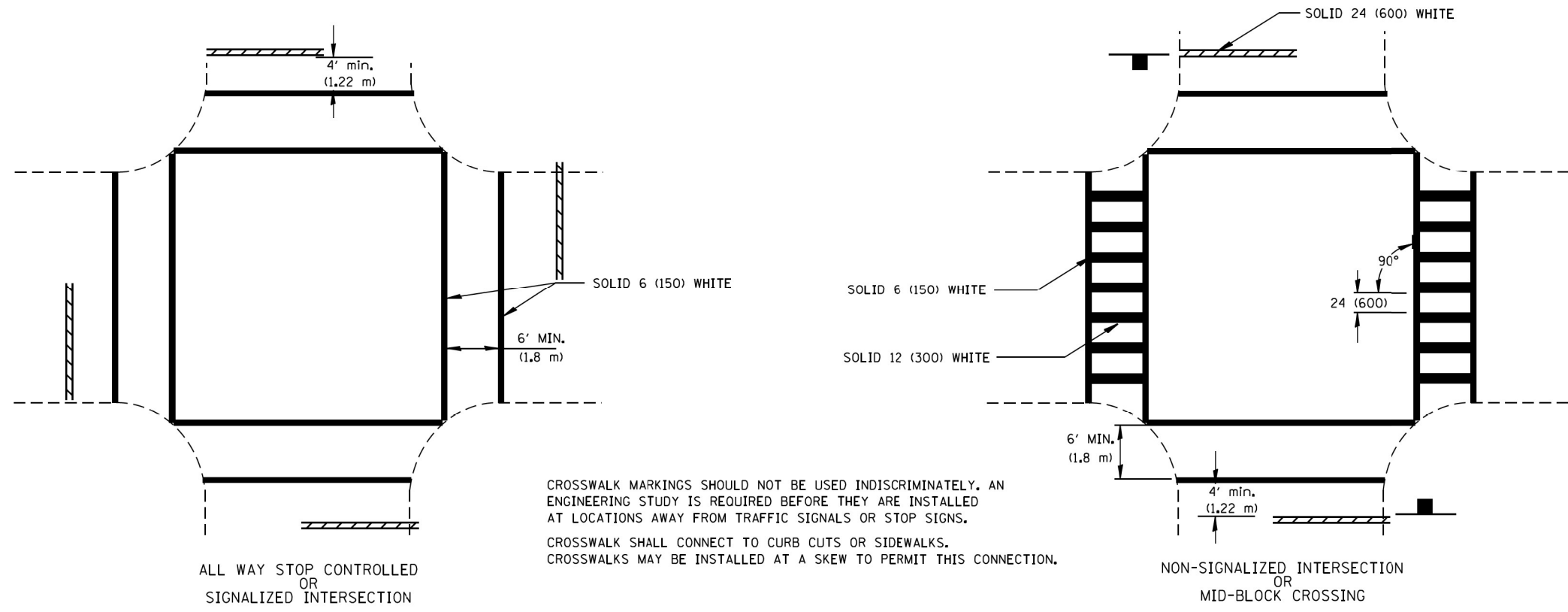
STATE OF ILLINOIS
 DEPARTMENT OF TRANSPORTATION

DIST. 6 DETAILS FOR RURAL/URBAN ENT., MAILBOX
 TURNOUT & SIDEROADS W/O CONC. GUTTER (3P-PROJ.)

SCALE: N/A SHEET 2 OF 2 SHEETS STA. N/A TO STA. N/A

F.A.P. RTE.	SECTION	COUNTY	TOTAL SHEETS	SHEET NO.
*	*	MASON	269	205
CONTRACT NO. 72B88				

ILLINOIS FED. AID PROJECT
 FAP 717, 658, SBI 43 (IL10, 29, 10 SPUR)
 (42)R,SW; (4RS-6,101RS-4)CR

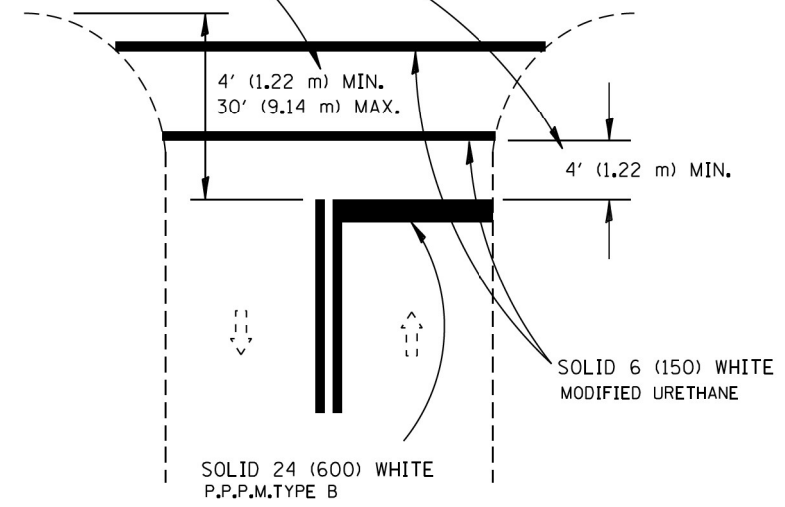


CROSSWALK MARKINGS SHOULD NOT BE USED INDISCRIMINATELY. AN ENGINEERING STUDY IS REQUIRED BEFORE THEY ARE INSTALLED AT LOCATIONS AWAY FROM TRAFFIC SIGNALS OR STOP SIGNS. CROSSWALK SHALL CONNECT TO CURB CUTS OR SIDEWALKS. CROSSWALKS MAY BE INSTALLED AT A SKEW TO PERMIT THIS CONNECTION.

HMA SURFACES USE: URBAN THERMOPLASTIC
RURAL - CALL OPERATIONS
CONCRETE SURFACES USE: EPOXY

CROSSWALKS

IF CROSSWALK IS NOT PRESENT, LOCATE STOP LINE AT DESIRED STOPPING POINT.



RURAL

RELEASE NO PASSING ZONE 100 FT AFTER STOP BAR WHERE APPROPRIATE
500' FT PASSING ZONE APPROACHING STOP BAR

STOP LINES

All dimensions are in inches (millimeters) unless otherwise noted.

MODEL: Default; FILE NAME: 3/13/2023 10:09 - PTB 202-31 - D6 - Huchison - Various Ph. IHW0.1 Mason City Contract 72B88 CADD Sheets 0572B88-sh-rmk Details-05E01.dgn

USER NAME = rgoertz	DESIGNED -	REVISED -
	DRAWN -	REVISED -
PLOT SCALE = 10,0000 * / ft.	CHECKED -	REVISED -
PLOT DATE = 3/13/2023	DATE -	REVISED -

**STATE OF ILLINOIS
DEPARTMENT OF TRANSPORTATION**

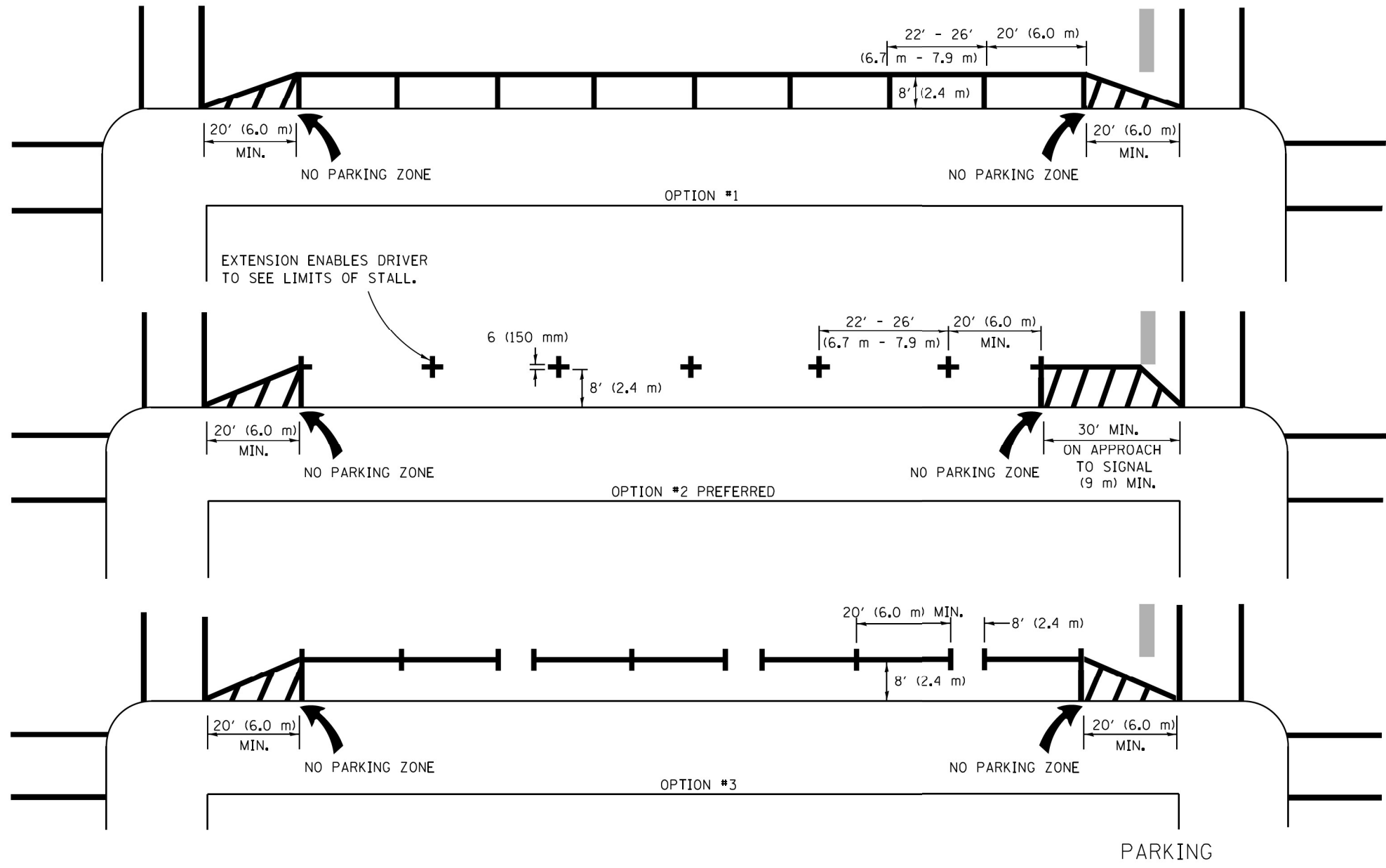
**PAVEMENT MARKING & SIGNING
DISTRICT 6 STANDARD DETAILS**

SCALE: NONE SHEET 1 OF 4 SHEETS STA. TO STA.

F.A.P. RTE.	SECTION	COUNTY	TOTAL SHEETS	SHEET NO.
*	*	MASON	269	206
CONTRACT NO. 72B88				
ILLINOIS FED. AID PROJECT				

FAP 717, 658, SBI 43 (IL10, 29, 10 SPUR)
(4Z)R, SW; (4RS-6, 101RS-4)CR

PAVEMENT MARKING TYPE: HMA - THERMOPLASTIC
PCC - EPOXY



PARKING SPACE LIMIT MARKINGS

All dimensions are in inches (millimeters) unless otherwise noted.

MODEL: Default
 FILE NAME: 31222221009 - FTB 202-31 - D6 - Huchison - Various Ph LHW0.1 Mason City Contract 72B88(CADD)CADD Sheets\0572B88-shr-PMK Details-QE101.dgn

USER NAME = rgoertz	DESIGNED -	REVISED -
	DRAWN -	REVISED -
PLOT SCALE = 10,0000 * / ft.	CHECKED -	REVISED -
PLOT DATE = 3/13/2023	DATE -	REVISED -

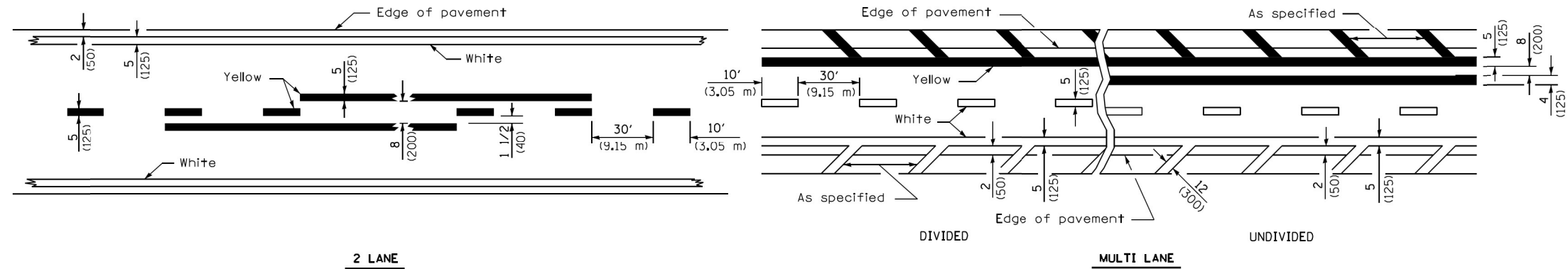
STATE OF ILLINOIS
DEPARTMENT OF TRANSPORTATION

PAVEMENT MARKING & SIGNING
DISTRICT 6 STANDARD DETAILS

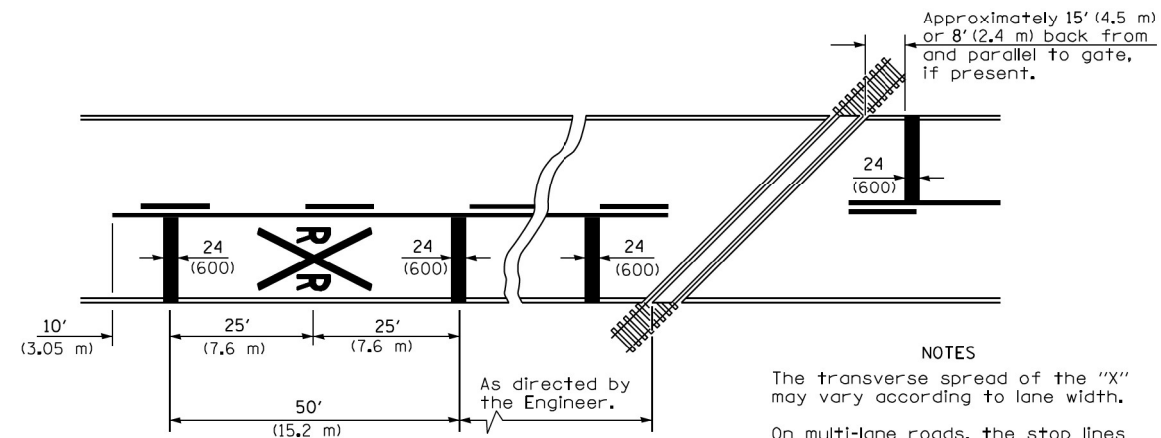
SCALE: NONE SHEET 2 OF 4 SHEETS STA. TO STA.

F.A.P. RTE.	SECTION	COUNTY	TOTAL SHEETS	SHEET NO.
*	*	MASON	269	207
CONTRACT NO. 72B88				

ILLINOIS FED. AID PROJECT
 FAP 717, 658, SBI 43 (IL10, 29, 10 SPUR)
 (42)R, SW; (4RS-6, 101RS-4)CR



LANE AND EDGE LINES

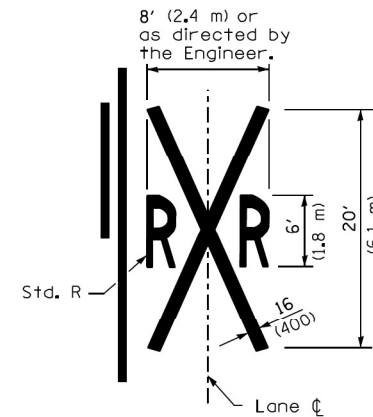


NOTES

The transverse spread of the "X" may vary according to lane width.

On multi-lane roads, the stop lines shall extend across all approach lanes and separate RXR symbols shall be placed adjacent to each other in each lane.

When the pavement marking symbol is used, a portion of the symbol should be located directly adjacent to the Advance Warning Sign (W10-1) as placed by Table II-1, condition B of the MUTCD.



PAVEMENT MARKINGS AT RAILROAD-HIGHWAY GRADE CROSSING

All dimensions are in inches (millimeters) unless otherwise noted.

MODEL Default
FILE NAME: 312222221009 - PTB 202-31 - D6 - Huchison - Various Ph. IHW0.1 Mason City Contract 72B88(CADD)CADD Sheets\0572B88-shr-PMK Details-QE1.dgn

USER NAME = rgoertz	DESIGNED -	REVISED -
	DRAWN -	REVISED -
PLOT SCALE = 10,0000 * / ft.	CHECKED -	REVISED -
PLOT DATE = 3/13/2023	DATE -	REVISED -

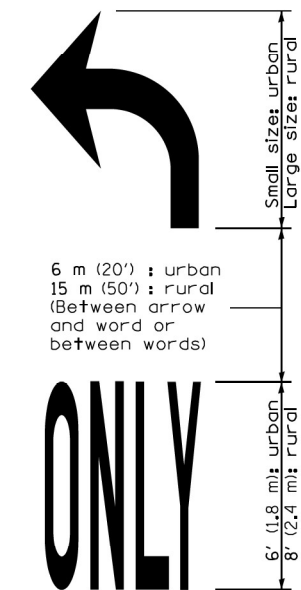

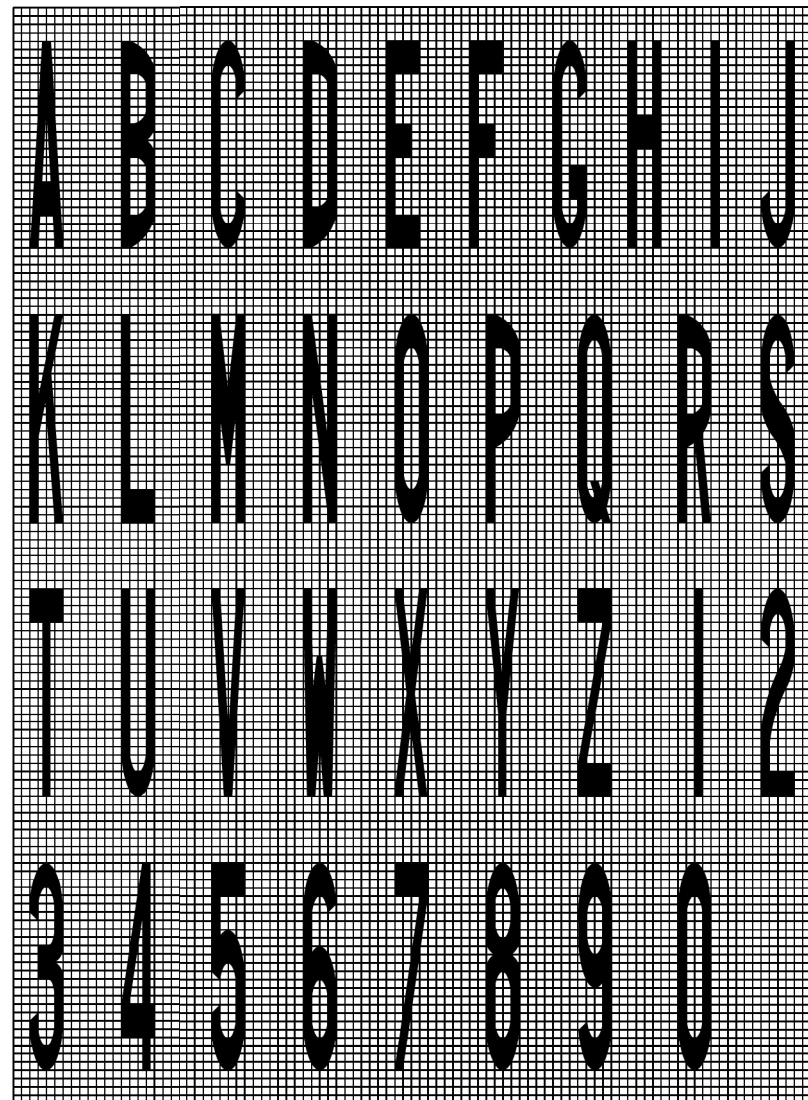
**STATE OF ILLINOIS
DEPARTMENT OF TRANSPORTATION**

**PAVEMENT MARKING & SIGNING
DISTRICT 6 STANDARD DETAILS**

SCALE: NONE SHEET 3 OF 4 SHEETS STA. TO STA.

F.A.P. RTE.	SECTION	COUNTY	TOTAL SHEETS	SHEET NO.
*	*	MASON	269	208
CONTRACT NO. 72B88				
ILLINOIS FED. AID PROJECT				

FAP 717, 658, SBI 43 (IL10, 29, 10 SPUR)
(42)R,SW; (4RS-6,101RS-4)CR

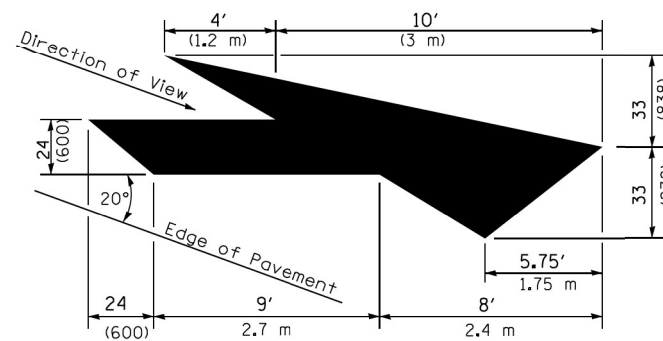


WORD AND ARROW LAYOUT

Legend Height	Arrow Size	a
1.8 m (6')	Small	74 (2,9)
2.4 m (8')	Large	96 (3,8)

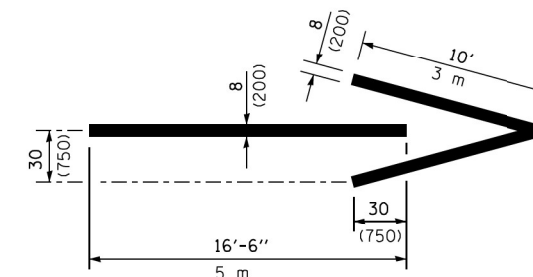
The space between adjacent letters or numerals should be approximately 75 (3) for 1.8 m (6') legend and 100 (4') for 2.4 m (8') legend.

LETTER AND ARROW GRID SCALE



LANE DROP ARROW

Right lane drop arrow shown.
Use mirror image for left lane.



WRONG WAY ARROW

All dimensions are in inches (millimeters) unless otherwise noted.

MODEL: Default; FILE NAME: 31222221009 - FTB 202-31 - D6 - Hucthison - Various Ph. JLNWD_1 Mason City Contract 72888(CADD)CADD Sheets\0572888-sh-rmk Details\05E01.dgn

USER NAME = rgoertz	DESIGNED -	REVISED -
	DRAWN -	REVISED -
PLOT SCALE = 10,0000 * / ft.	CHECKED -	REVISED -
PLOT DATE = 3/13/2023	DATE -	REVISED -

STATE OF ILLINOIS
DEPARTMENT OF TRANSPORTATION

PAVEMENT MARKING & SIGNING
DISTRICT 6 STANDARD DETAILS

SCALE: NONE SHEET 4 OF 4 SHEETS STA. TO STA.

F.A.P. RTE.	SECTION	COUNTY	TOTAL SHEETS	SHEET NO.
*	*	MASON	269	209
CONTRACT NO. 72888				
ILLINOIS FED. AID PROJECT				

FAP 717, 658, SBI 43 (IL10, 29, 10 SPUR)
(4Z)R, SW; (4RS-6, 101RS-4)CR

FINAL SURVEY NO.	SURVEYED PLOTTED AREAS CHECKED	BY	DATE
NOTE BOOK	TEMPLATE		
	AREAS CHECKED		

ORIGINAL SURVEY NO.	SURVEYED PLOTTED AREAS CHECKED	BY	DATE
	TEMPLATE		
	AREAS CHECKED		

MODEL: EX_L29
FILE NAME: V:\0905.01 - Mason, City - IL Reconstruction - DB\CADD\CADD Sheets\063-7037-063.dgn

USER NAME = BDeCraene	DESIGNED - LDZ	REVISED -
PLOT SCALE = 20.0000 * / in.	DRAWN - RMD	REVISED -
PLOT DATE = 6/5/2023	CHECKED - JW	REVISED -
	DATE - 04/17/2023	REVISED -

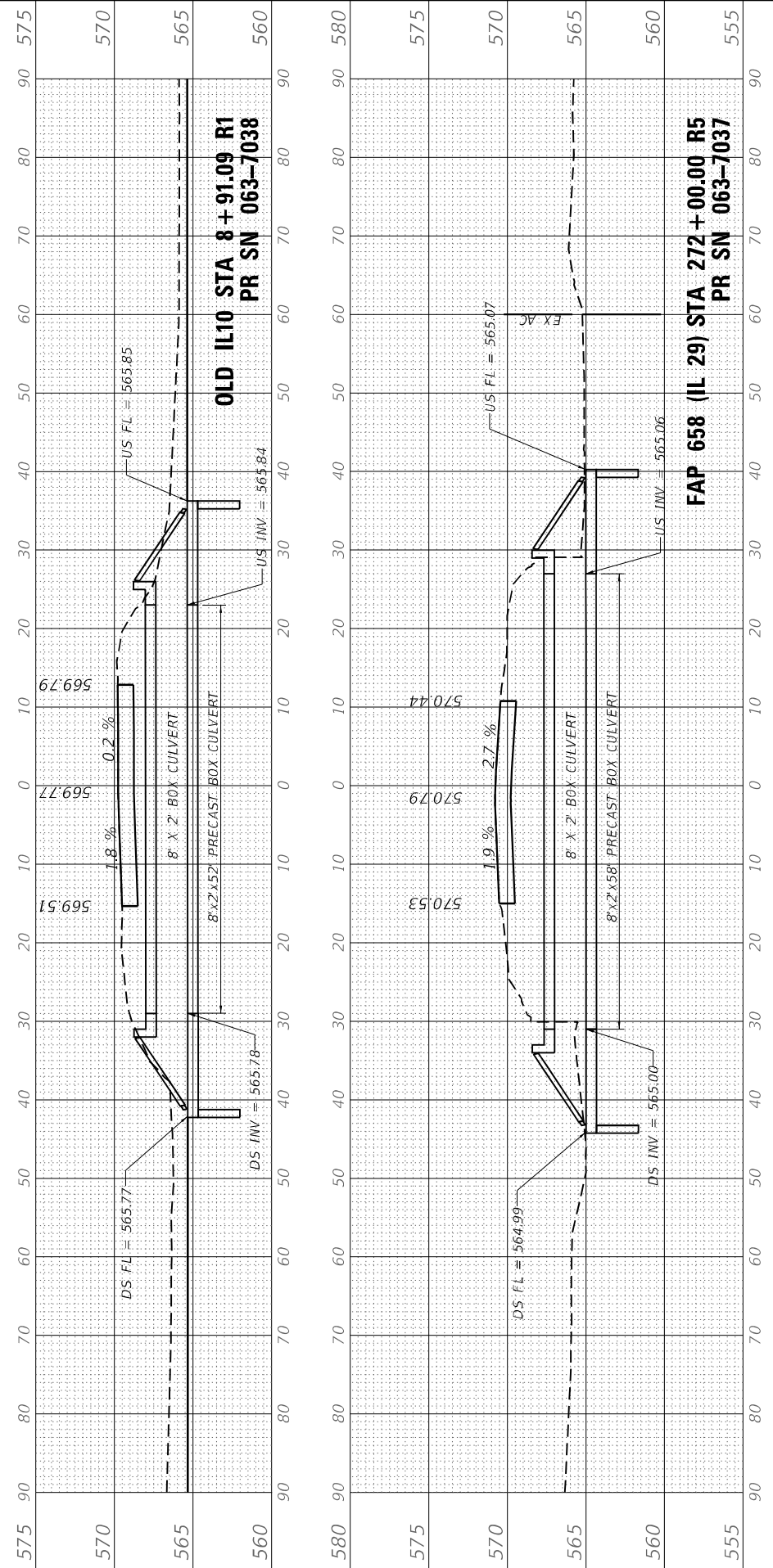
**STATE OF ILLINOIS
DEPARTMENT OF TRANSPORTATION**

**FAP 658 (IL 29) & OLD IL 10
CROSS SECTIONS**

SCALE: H=10 V=5 SHEET 1 OF 1 SHEETS STA. 272+00.00 R5 & STA. 8+91.09 R1

F.A.P. RTE.	SECTION	COUNTY	TOTAL SHEETS	SHEET NO.
		MASON	269	210
CONTRACT NO. 72B88				

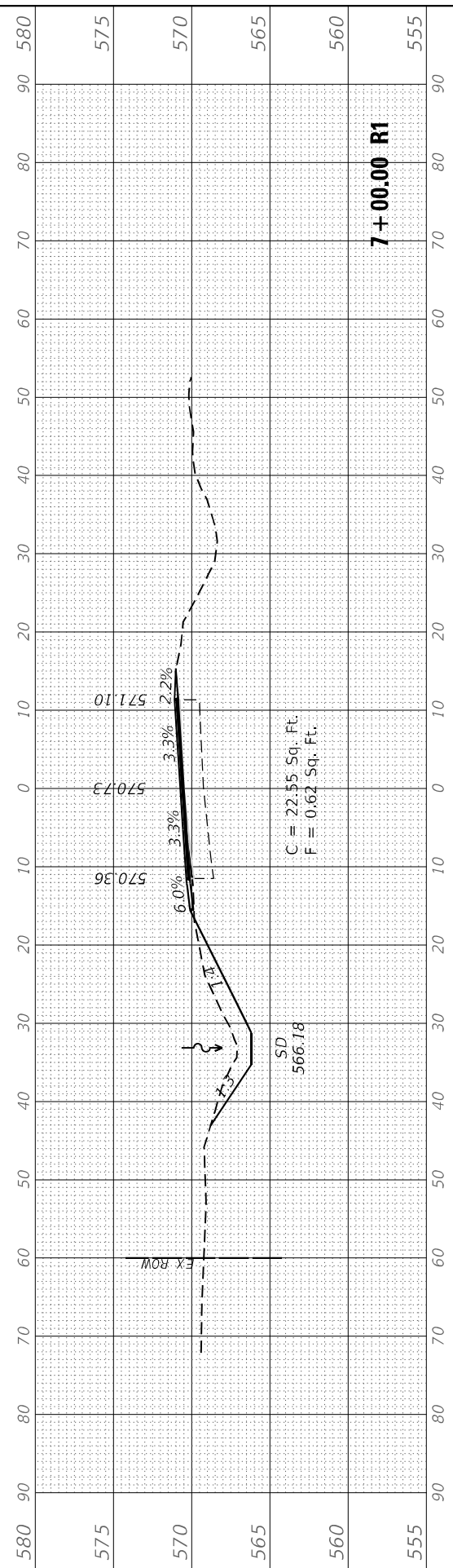
ILLINOIS FED. AID PROJECT
FAP 717, 658, 581 43 (IL10, 29, 10 SPUR)
(42)R,SW; (4RS-6,101RS-4)CR



FINAL SURVEY NO.	SURVEYED	BY	DATE
NOTE BOOK	PLOTTED		
AREAS CHECKED	TEMPLATE		
AREAS CHECKED	AREAS CHECKED		

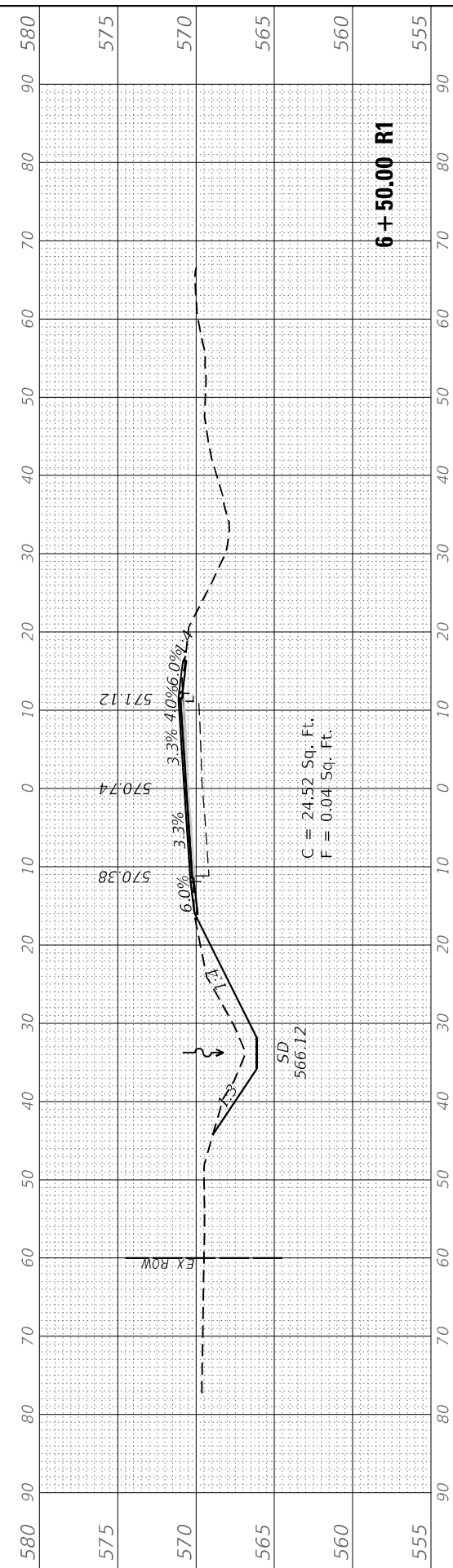
ORIGINAL SURVEY NO.	SURVEYED	BY	DATE
NOTE BOOK	PLOTTED		
AREAS CHECKED	TEMPLATE		
AREAS CHECKED	AREAS CHECKED		

MODEL: EX_IL10
FILE NAME: V:\9905.01 - Mason, City - IL Reconstruction - DB\CAD\CADD\Streets\DF72B88\ex-cr.dgn



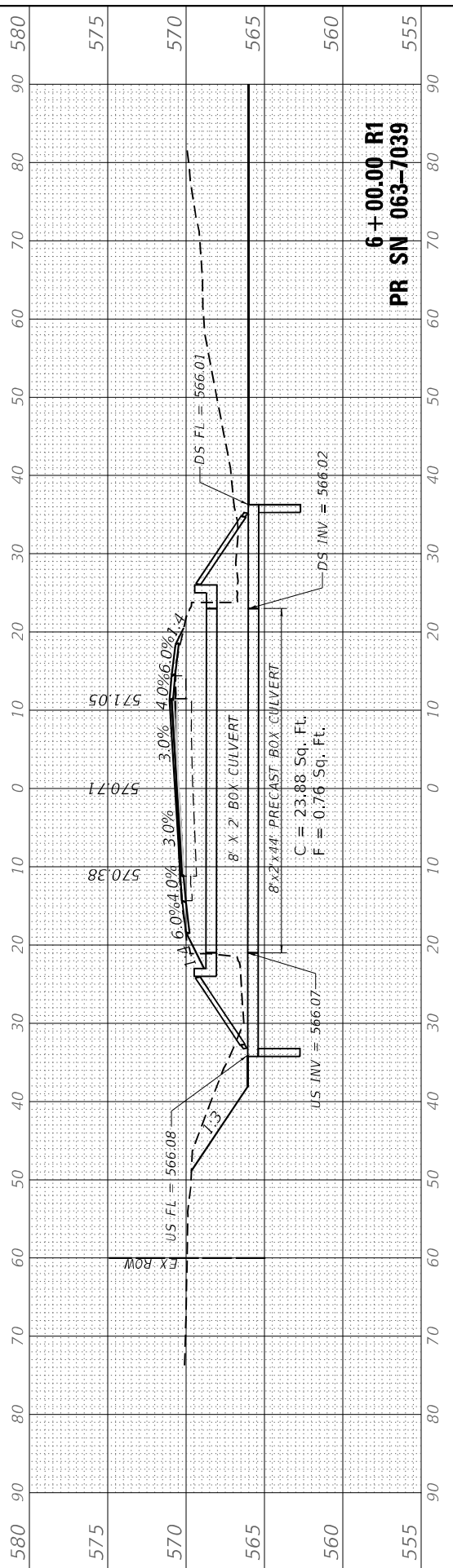
USER NAME	= BDDeCrane
DESIGNED	- LDZ
DRAWN	- RMD
PLotted SCALE	= 20.0000' / in.
PLotted DATE	= 6/5/2023

REVISd	-
REVISd	-
REVISd	-
REVISd	-



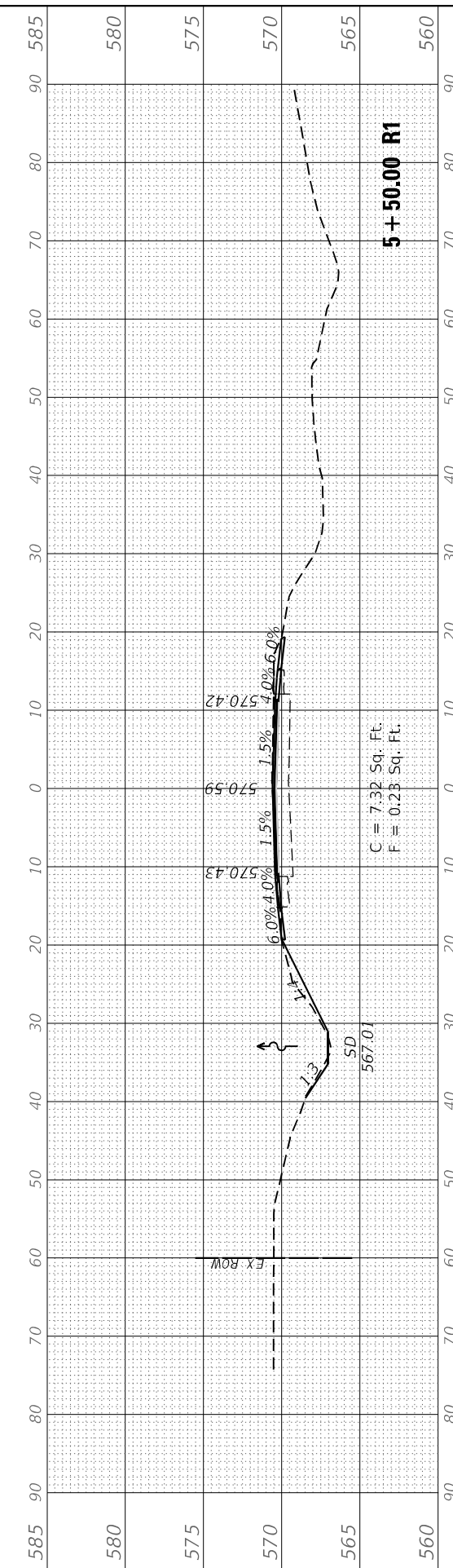
USER NAME	= BDDeCrane
DESIGNED	- LDZ
DRAWN	- RMD
PLotted SCALE	= 20.0000' / in.
PLotted DATE	= 6/5/2023

REVISd	-
REVISd	-
REVISd	-
REVISd	-



USER NAME	= BDDeCrane
DESIGNED	- LDZ
DRAWN	- RMD
PLotted SCALE	= 20.0000' / in.
PLotted DATE	= 6/5/2023

REVISd	-
REVISd	-
REVISd	-
REVISd	-



USER NAME	= BDDeCrane
DESIGNED	- LDZ
DRAWN	- RMD
PLotted SCALE	= 20.0000' / in.
PLotted DATE	= 6/5/2023

REVISd	-
REVISd	-
REVISd	-
REVISd	-

STATE OF ILLINOIS
DEPARTMENT OF TRANSPORTATION

FAP 717 (IL 10)
CROSS SECTIONS

SCALE: H=10 V=5 SHEET 1 OF 59 SHEETS STA. 5+00.00 R1 TO STA. 7+00.00 R1

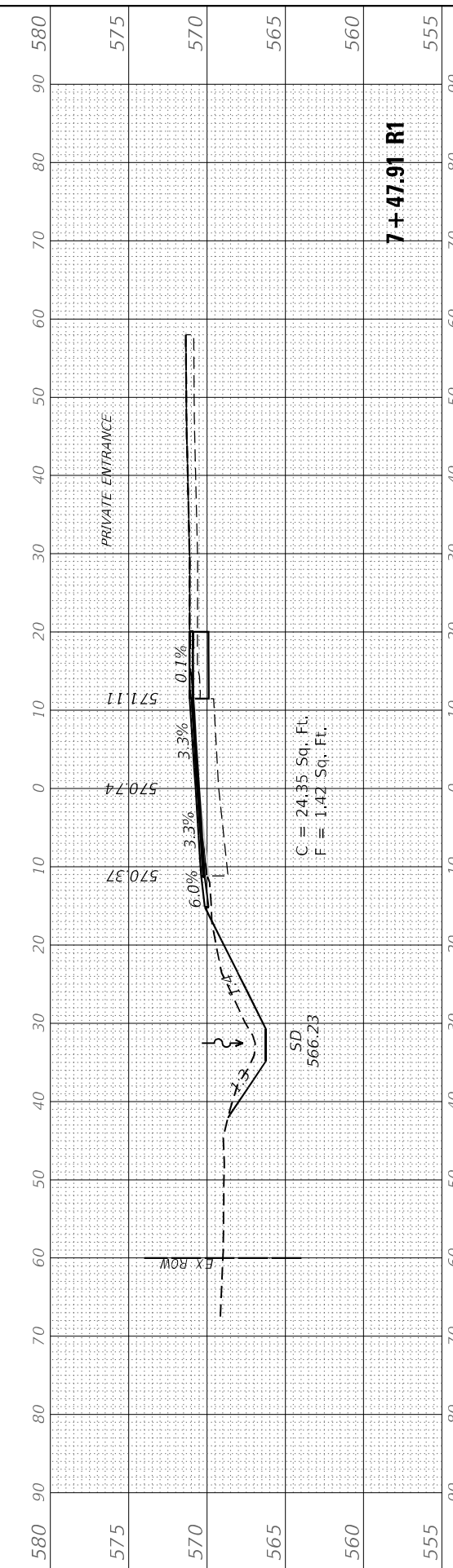
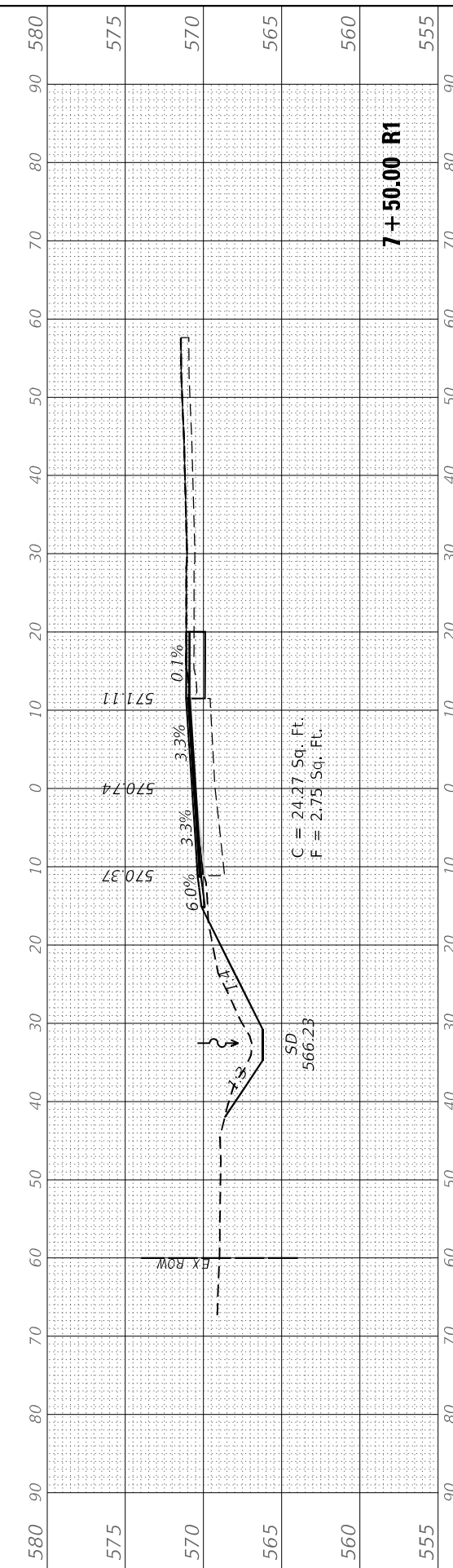
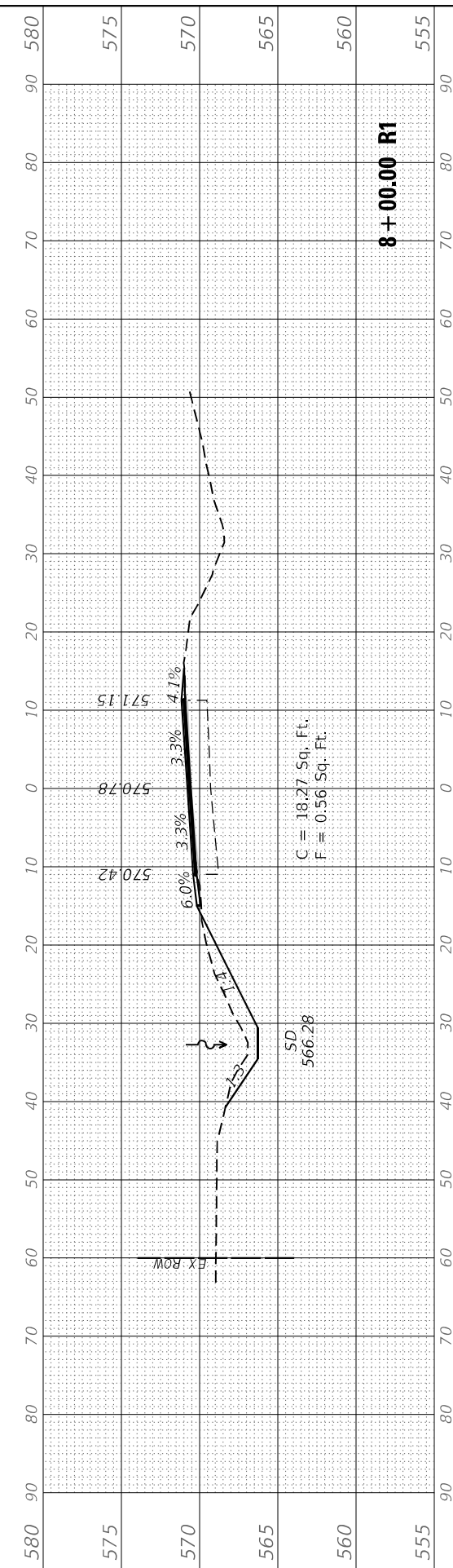
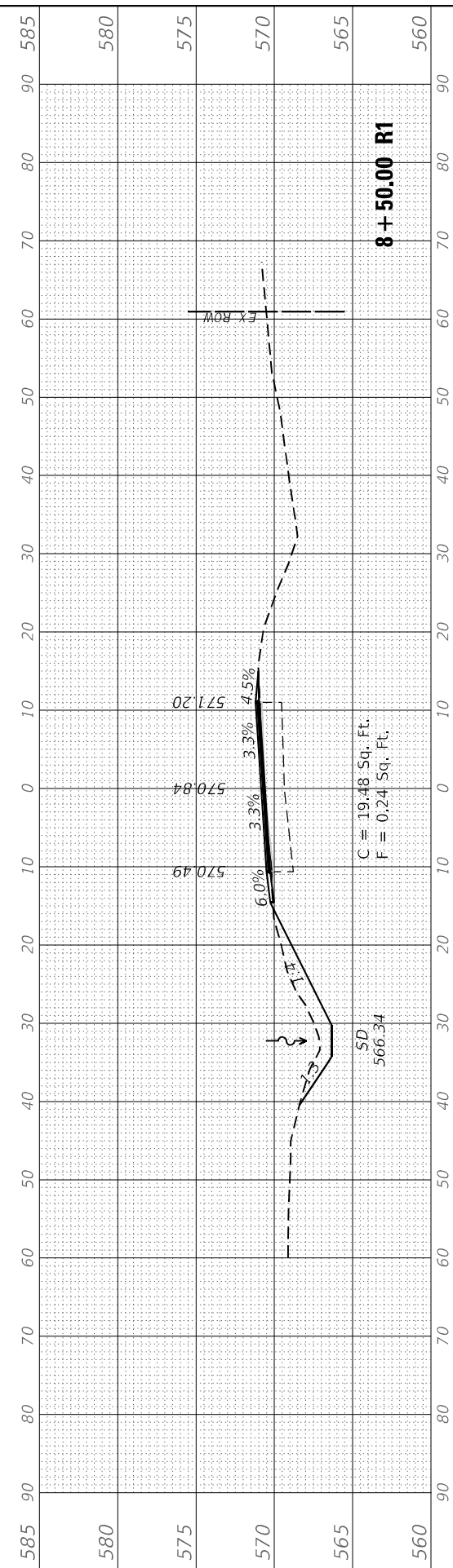
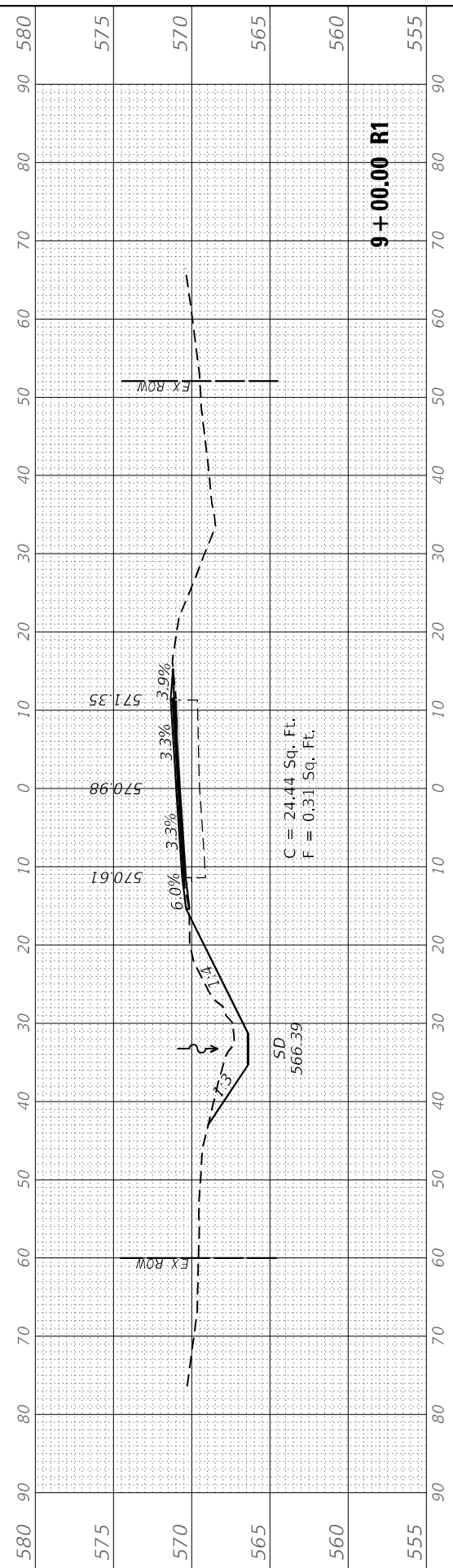
F.A.P. RTE.	SECTION	COUNTY	TOTAL SHEETS	SHEET NO.
		MASON	269	211
CONTRACT NO. 72B88				

ILLINOIS FED. AID PROJECT
FAP 717, 658, 5B1 43 (IL10, 29, 10 SPUR)
(42)R,SW; (4RS-6,101RS-4)CR

FINAL SURVEY NO.	SURVEYED PLOTTED AREAS CHECKED	BY	DATE

ORIGINAL SURVEY NO.	SURVEYED PLOTTED AREAS CHECKED	BY	DATE

MODEL: EX_IL10
FILE NAME: V:\9905.01 - Mason, City - IL Reconstruction - DBCADD\CADD Streets\DF72B88\ex-cr.dgn



STATE OF ILLINOIS
DEPARTMENT OF TRANSPORTATION

FAP 717 (IL 10)
CROSS SECTIONS

USER NAME = BDeCrane	DESIGNED - LDZ	REVISED -
DRAWN - RMD	REVISOR -	
PLOT SCALE = 20,0000' / in.	CHECKED - JW	REVISED -
PLOT DATE = 6/5/2023	DATE - 04/17/2023	REVISED -

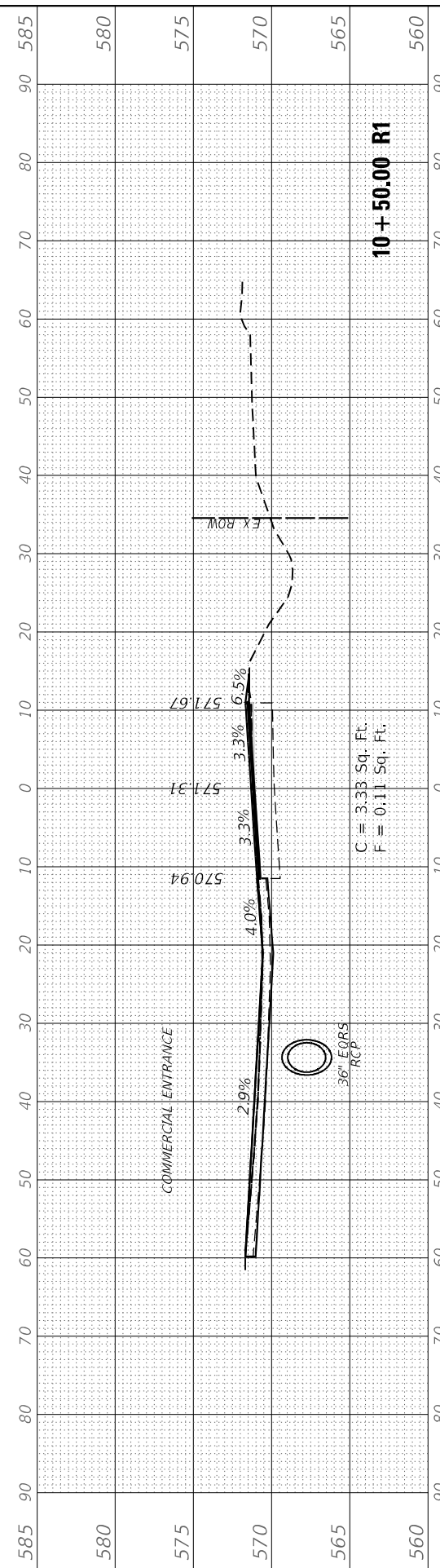
SCALE: H=10 V=5 SHEET 2 OF 59 SHEETS STA. 7+47.91 R1 TO STA. 9+00.00 R1

F.A.P. RTE.	SECTION	COUNTY	TOTAL SHEETS	SHEET NO.
	*	MASON	269	212
CONTRACT NO. 72B88				

FINAL SURVEY NO.	SURVEYED	BY	DATE
NOTE BOOK	PLOTTED		
AREAS CHECKED	TEMPLATE		
	AREAS CHECKED		

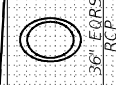
ORIGINAL SURVEY NO.	SURVEYED	BY	DATE
NOTE BOOK	PLOTTED		
AREAS CHECKED	TEMPLATE		
	AREAS CHECKED		

MODEL: EX_IL10
 FILE NAME: V:\9905.01 - Mason, City - IL Reconstruction - DBCAD\CAD\DWG\Streets\DF72B88\ex-cr.dgn

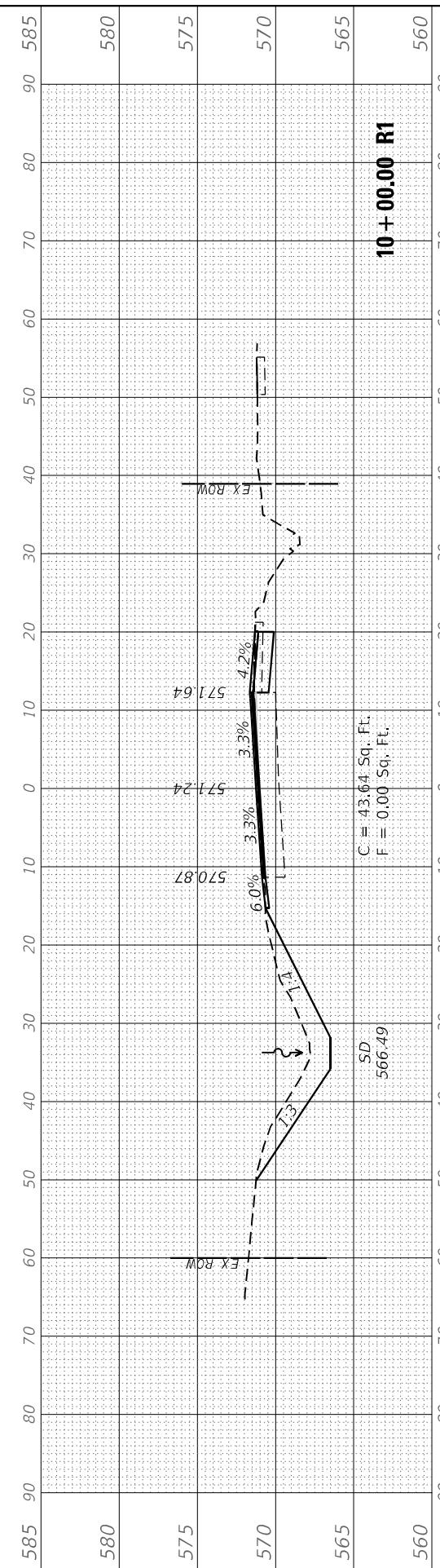


10 + 50.00 R1

C = 3.33 Sq. Ft.
F = 0.11 Sq. Ft.

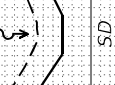


36" EARS
RCP

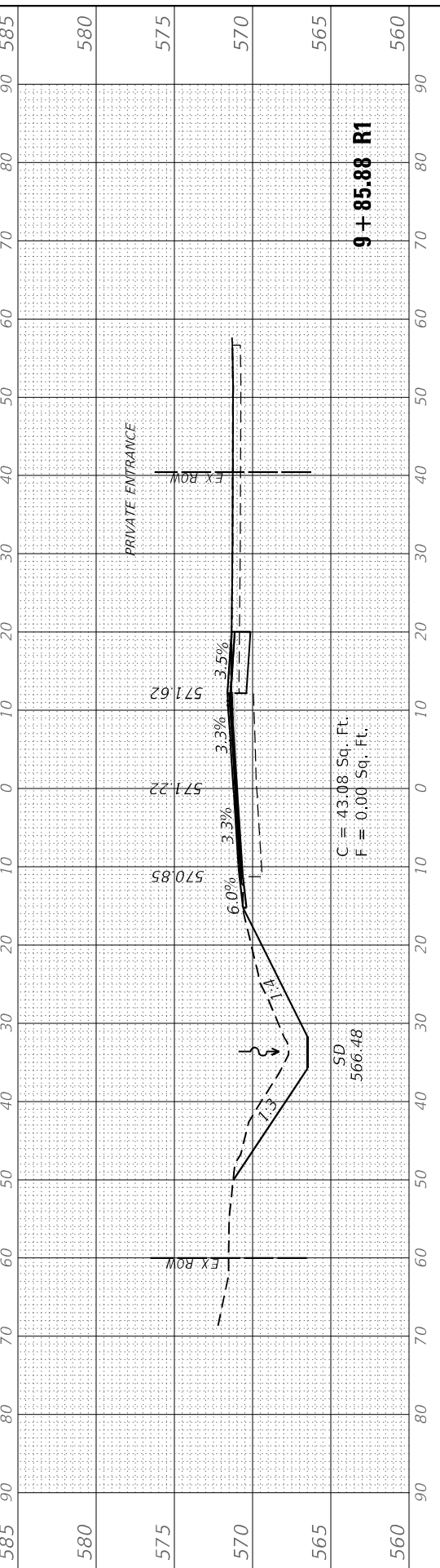


9 + 85.88 R1

C = 43.64 Sq. Ft.
F = 0.00 Sq. Ft.

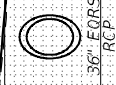


36" EARS
RCP

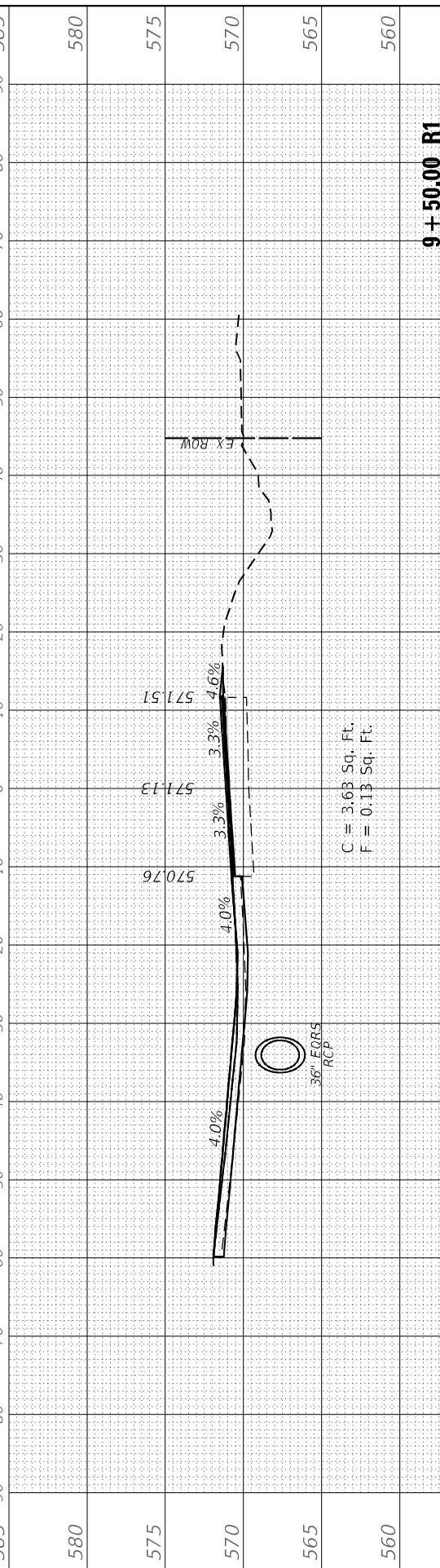


9 + 50.00 R1

C = 3.63 Sq. Ft.
F = 0.13 Sq. Ft.



36" EARS
RCP



9 + 42.62 R1

C = 2.82 Sq. Ft.
F = 0.15 Sq. Ft.



36" EARS
RCP

USER NAME	= BDeCrane
PLOT SCALE	= 20,0000 * / in.
PLOT DATE	= 6/5/2023

DESIGNED	- LDZ
DRAWN	- RMD
CHECKED	- JW
DATE	- 04/17/2023

REVISED	-
REVISED	-
REVISED	-
REVISED	-

**STATE OF ILLINOIS
DEPARTMENT OF TRANSPORTATION**

**FAP 717 (IL 10)
CROSS SECTIONS**

SCALE: H=10 V=5 SHEET 3 OF 59 SHEETS STA. 9+42.62 R1 TO STA. 10+50.00 R1

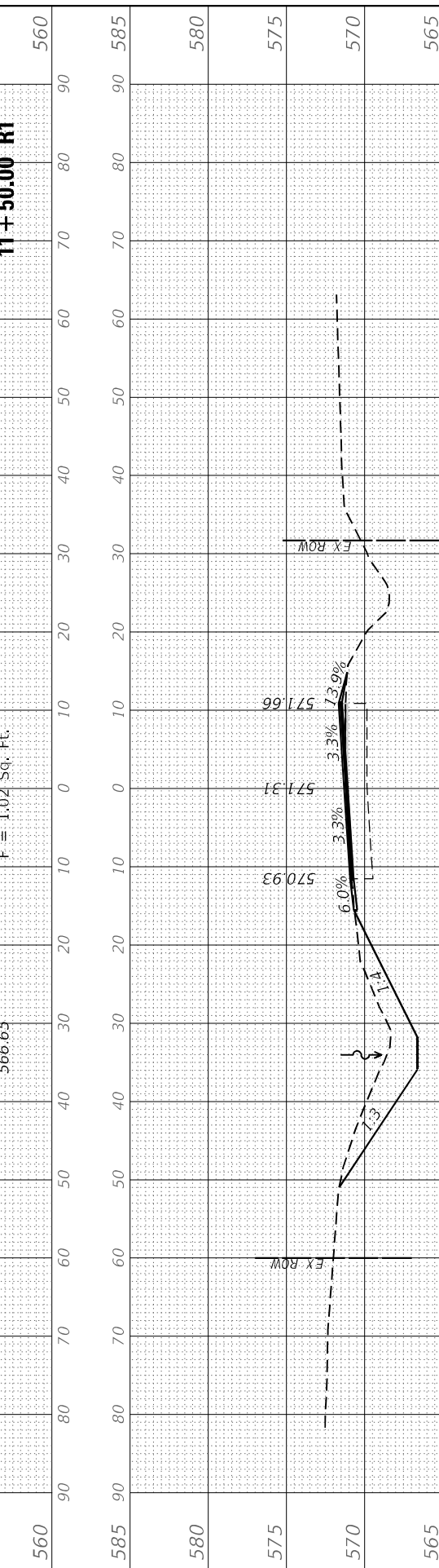
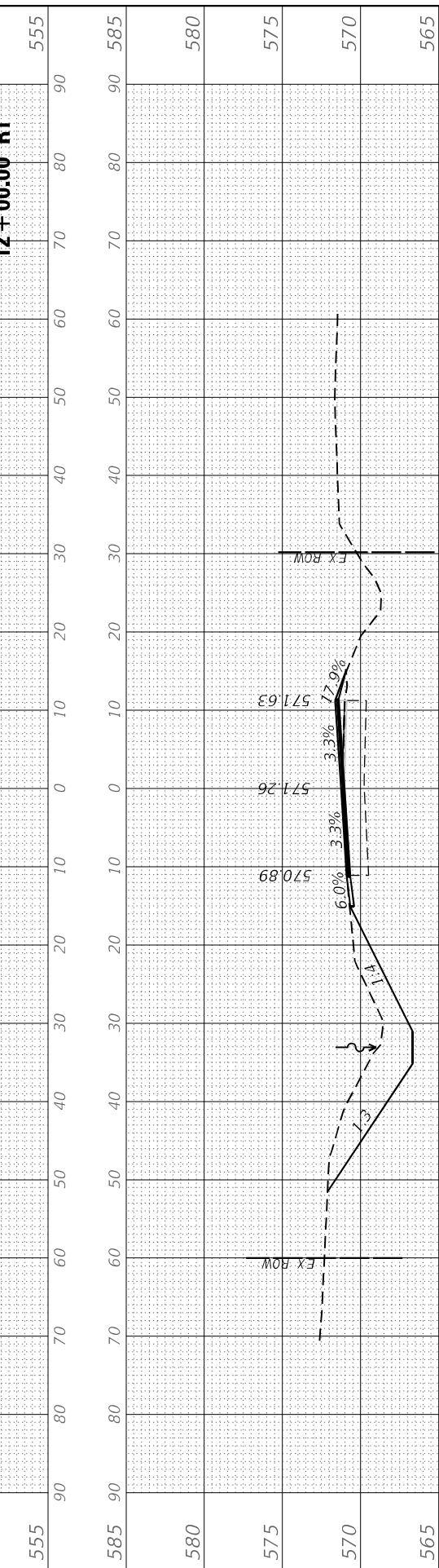
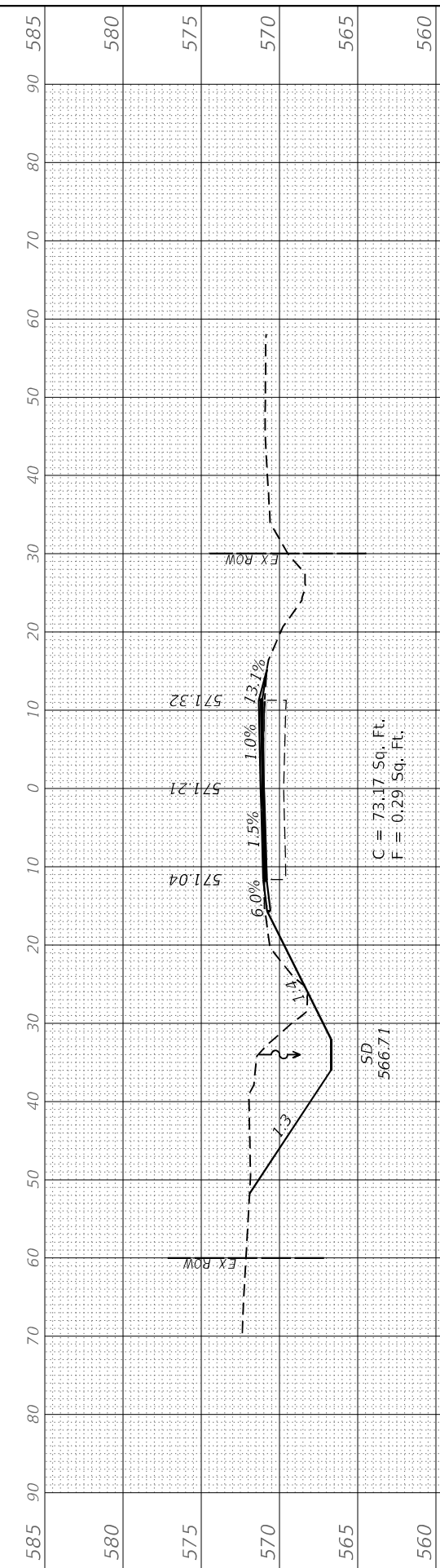
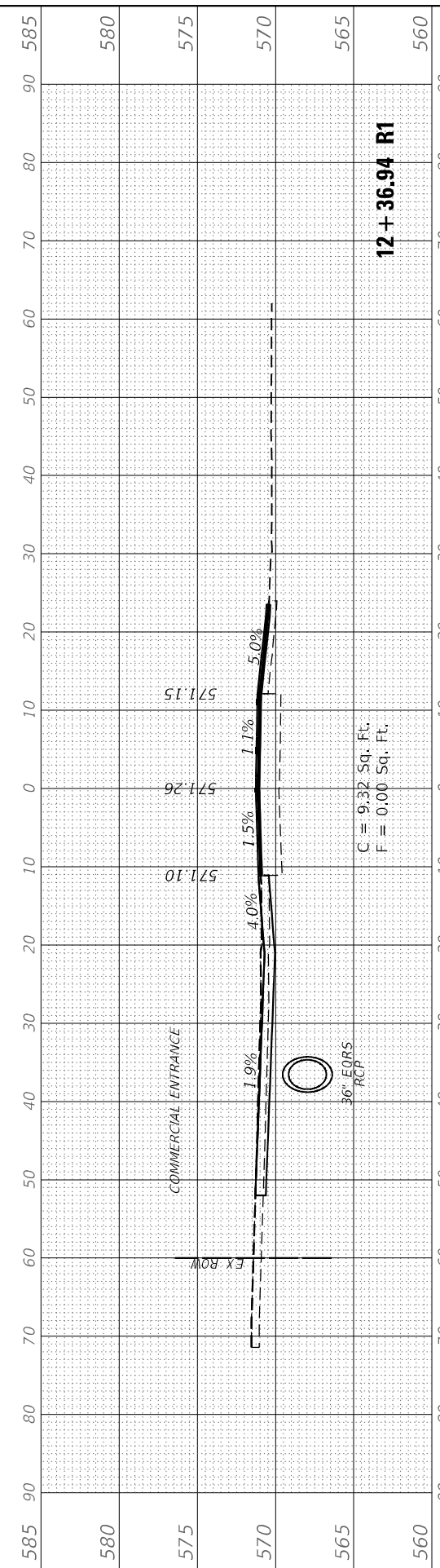
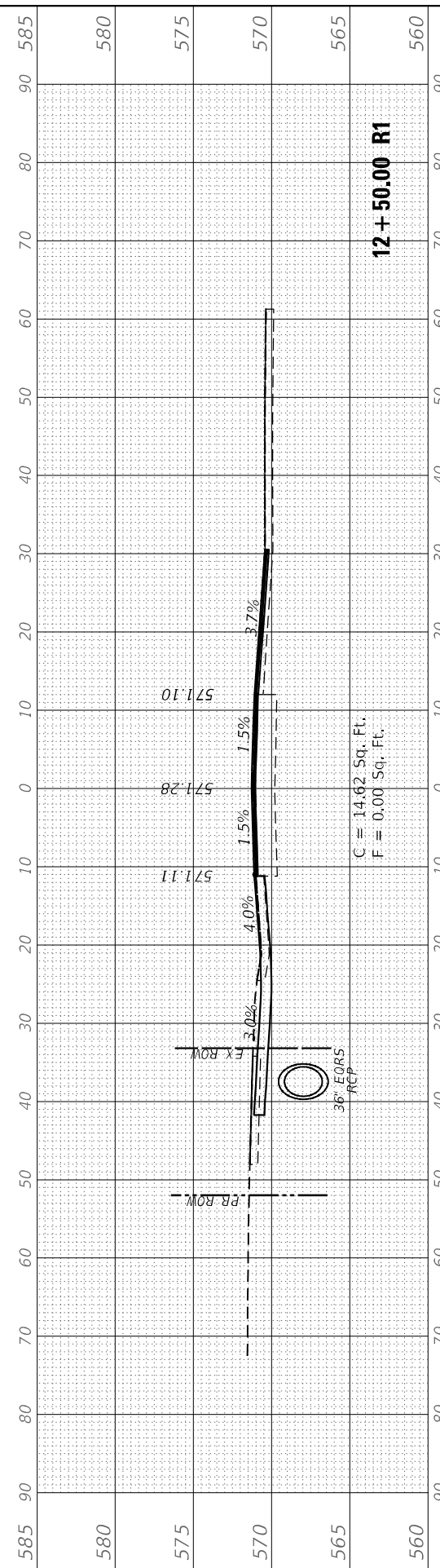
F.A.P. RTE.	SECTION	COUNTY	TOTAL SHEETS	SHEET NO.
	*	MASON	269	213
CONTRACT NO. 72B88				

ILLINOIS FED. AID PROJECT
 FAP 717, 658, 5B1 43 (IL10, 29, 10 SPUR)
 (42)R,SW; (4RS-6,101RS-4)CR

FINAL SURVEY NO.	SURVEYED	BY	DATE
NOTE BOOK	PLOTTED		
AREAS CHECKED	TEMPLATE		
	AREAS CHECKED		

ORIGINAL SURVEY NO.	SURVEYED	BY	DATE
NOTE BOOK	PLOTTED		
AREAS CHECKED	TEMPLATE		
	AREAS CHECKED		

MODEL: EX_IL10
FILE NAME: V:\9905.01 - Mason, City - IL 10 Reconstruction - DBCAD\CAD\DWG\SPRINT\DF72B88-4.dwg



USER NAME	= BDeCrane
DESIGNED	- LDZ
DRAWN	- RMD
PLLOT SCALE	= 20,0000 * / in.
CHECKED	- JW
DATE	- 04/17/2023

REVISED	-
REVISED	-
REVISED	-
REVISED	-

**STATE OF ILLINOIS
DEPARTMENT OF TRANSPORTATION**

**FAP 717 (IL 10)
CROSS SECTIONS**

SCALE: H=10 V=5 SHEET 4 OF 59 SHEETS STA. 11+00.00 R1 TO STA. 12+50.00 R1

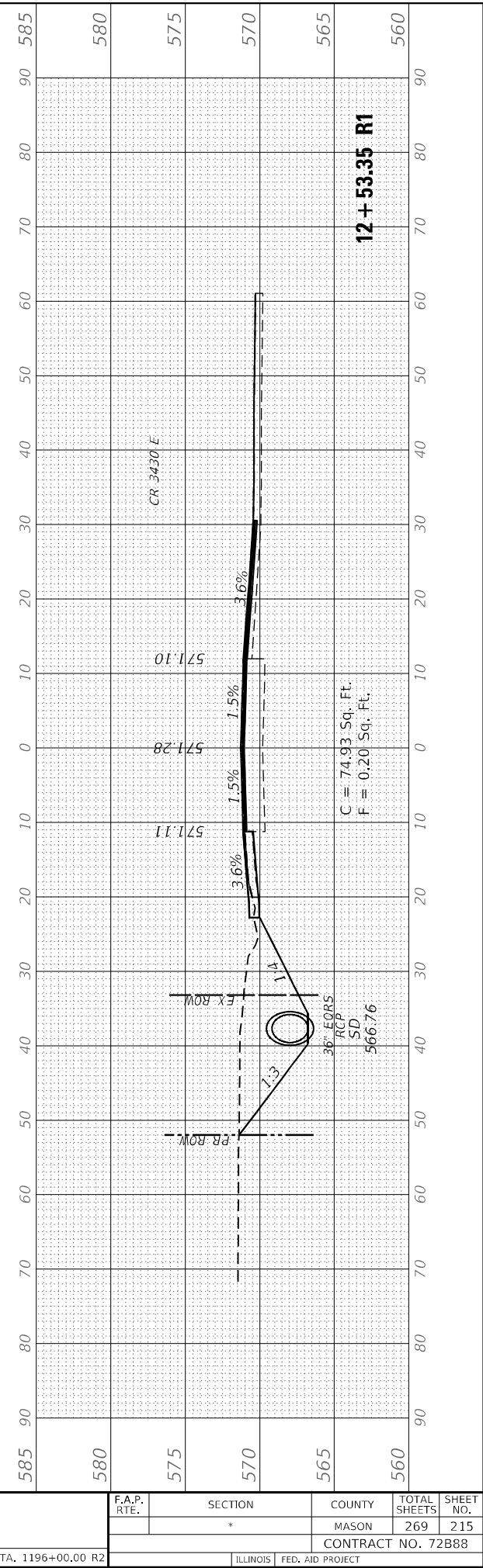
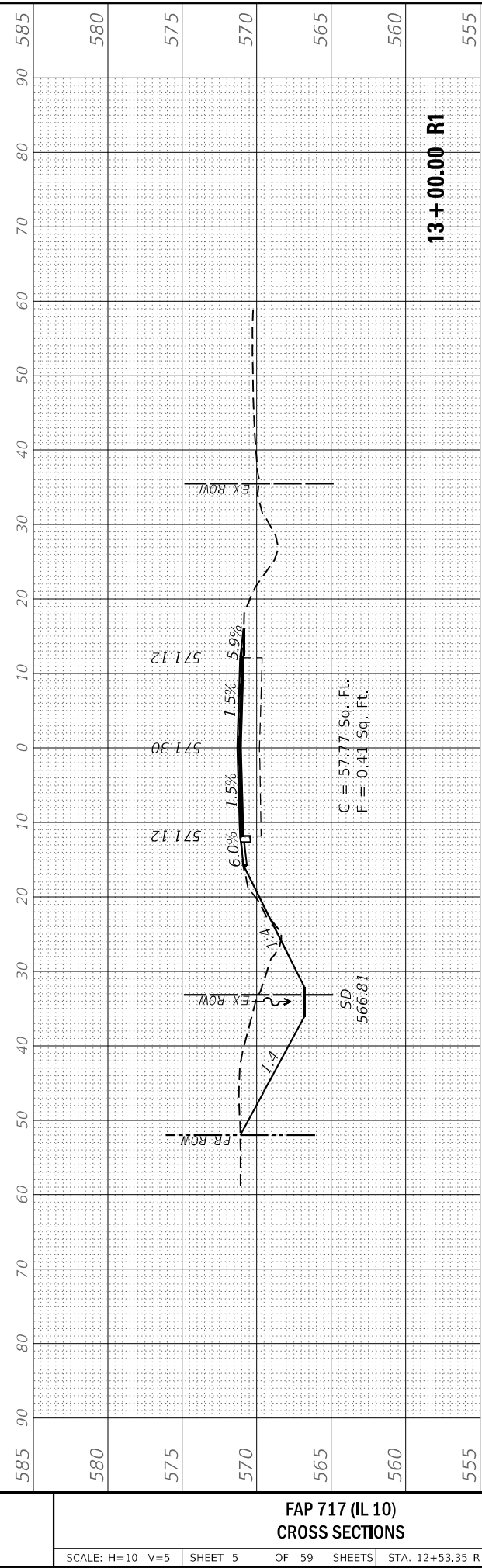
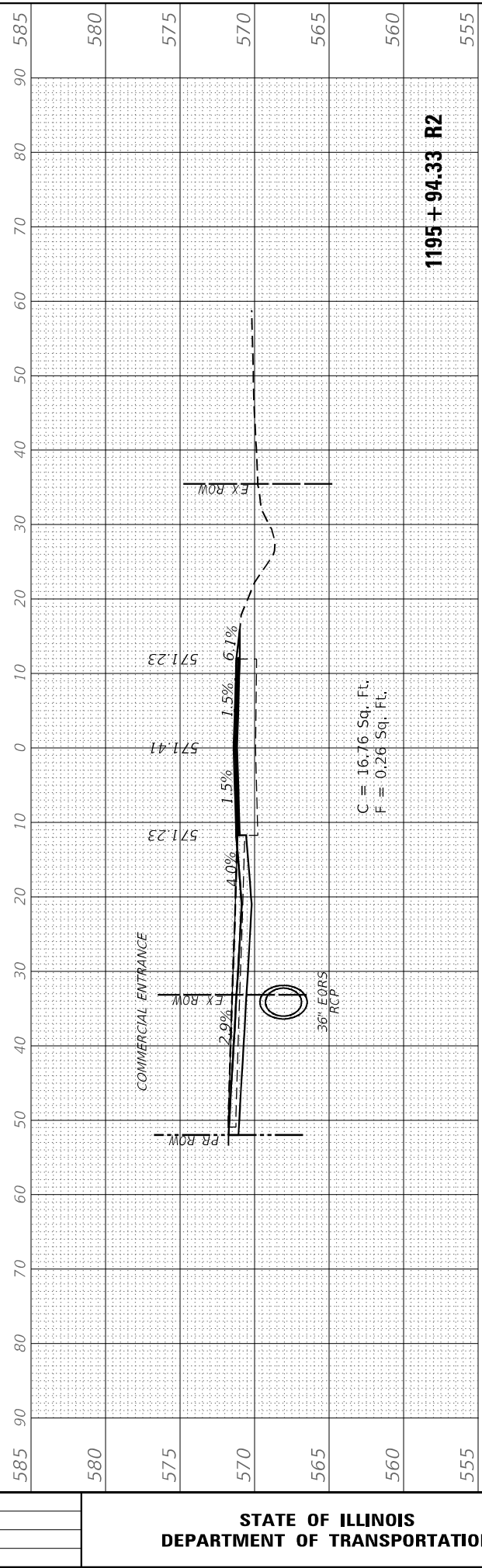
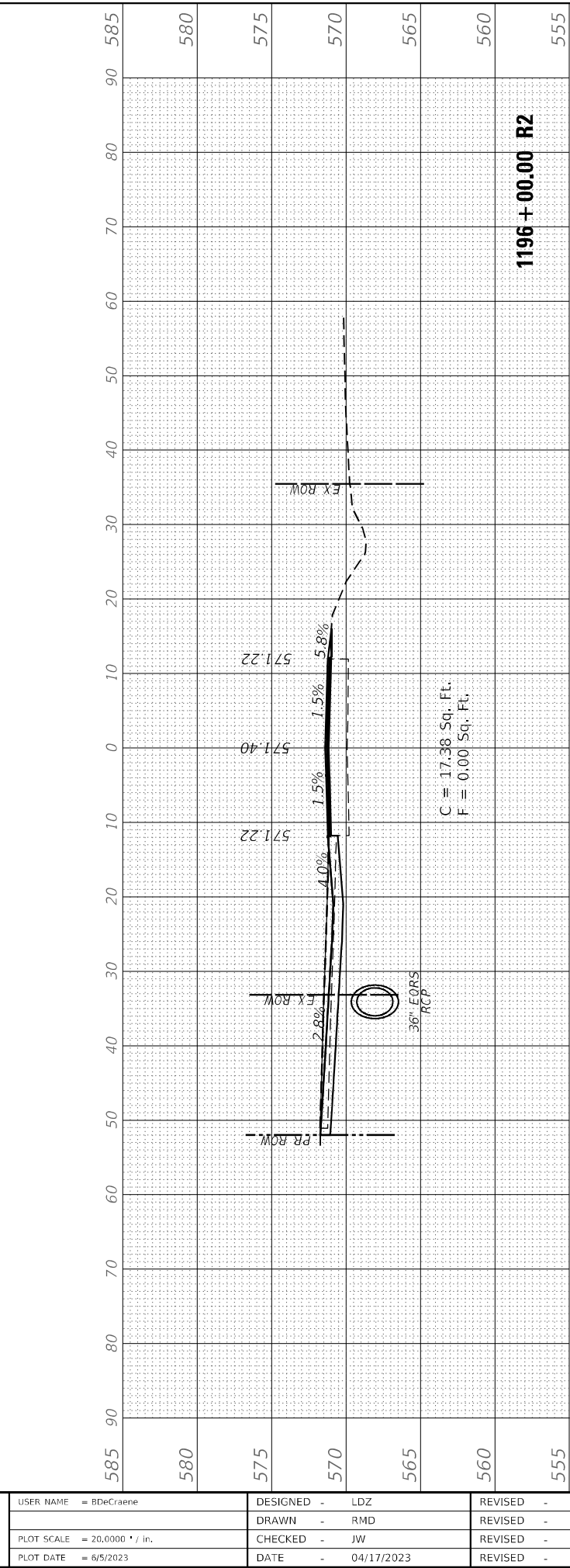
F.A.P. RTE.	SECTION	COUNTY	TOTAL SHEETS	SHEET NO.
	*	MASON	269	214
CONTRACT NO. 72B88				

ILLINOIS FED. AID PROJECT
FAP 717, 658, 5B1 43 (IL10, 29, 10 SPUR)
(42)R,SW; (4RS-6,101RS-4)CR

FINAL SURVEY NO.	SURVEYED	BY	DATE
NOTE BOOK	PLOTTED		
AREAS CHECKED	TEMPLATE		
	AREAS CHECKED		

ORIGINAL SURVEY NO.	SURVEYED	BY	DATE
NOTE BOOK	PLOTTED		
AREAS CHECKED	TEMPLATE		
	AREAS CHECKED		

MODEL: EX_IL10
FILE NAME: V:\0905.01 - Mason, City - IL Reconstruction - DB\CAD\CADD Streets\067288\sheet5.dgn



USER NAME = BDeCrane	DESIGNED - LDZ	REVISED -
PLOT SCALE = 20.0000' / in.	DRAWN - RMD	REVISED -
PLOT DATE = 6/5/2023	CHECKED - JW	REVISED -
	DATE - 04/17/2023	REVISED -

STATE OF ILLINOIS
DEPARTMENT OF TRANSPORTATION

FAP 717 (IL 10)
CROSS SECTIONS

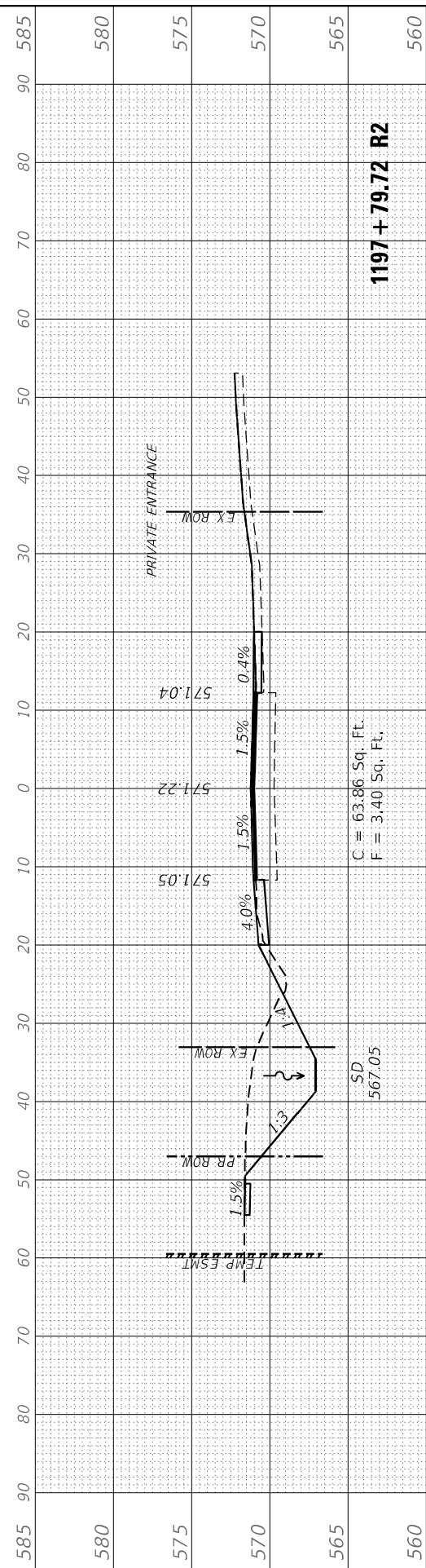
SCALE: H=10 V=5 SHEET 5 OF 59 SHEETS STA. 12+53.35 R1 TO STA. 1196+00.00 R2

F.A.P. RTE.	SECTION	COUNTY	TOTAL SHEETS	SHEET NO.
	*	MASON	269	215
CONTRACT NO. 72B88				
ILLINOIS FED. AID PROJECT FAP 717, 658, 581 43 (IL10, 29, 10 SPUR) (47)R,SW; (4RS-6,101RS-4)CR				

FINAL SURVEY NO.	SURVEYED PLOTTED AREAS CHECKED	BY	DATE
NOTE BOOK	TEMPLATE		
AREAS CHECKED	AREAS CHECKED		

ORIGINAL SURVEY NO.	SURVEYED PLOTTED AREAS CHECKED	BY	DATE
NOTE BOOK	TEMPLATE		
AREAS CHECKED	AREAS CHECKED		

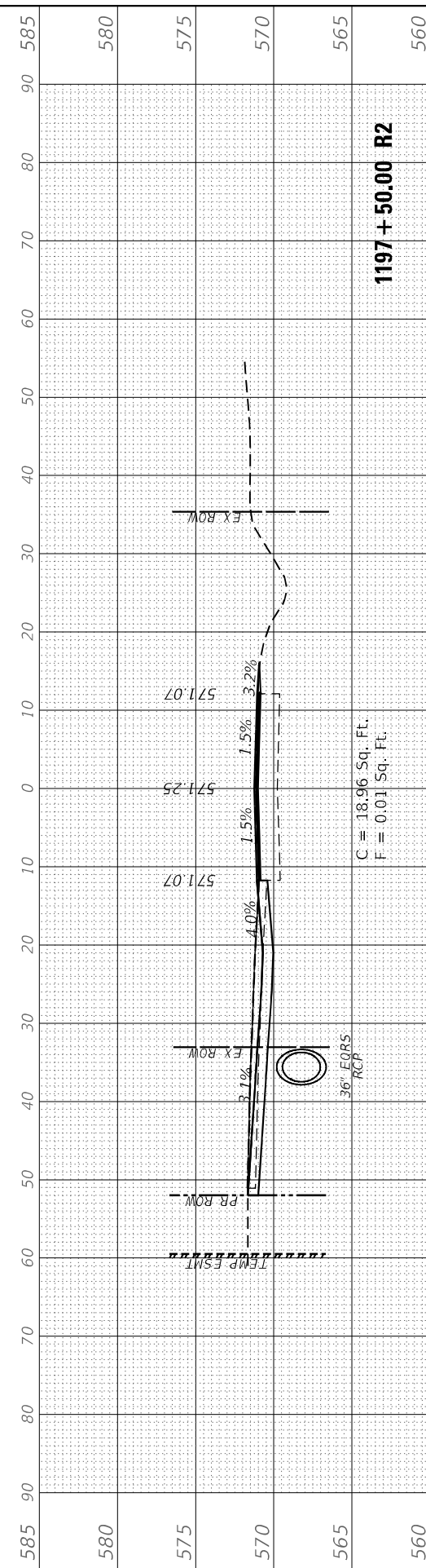
MODEL: EX_IL10
 FILE NAME: V:\0905.01 - Mason City - IL Reconstruction - DB\CAD\CADD Streets\07288\sheet-5.dgn



C = 63.86 Sq. Ft.
 F = 3.40 Sq. Ft.

SD
 567.05

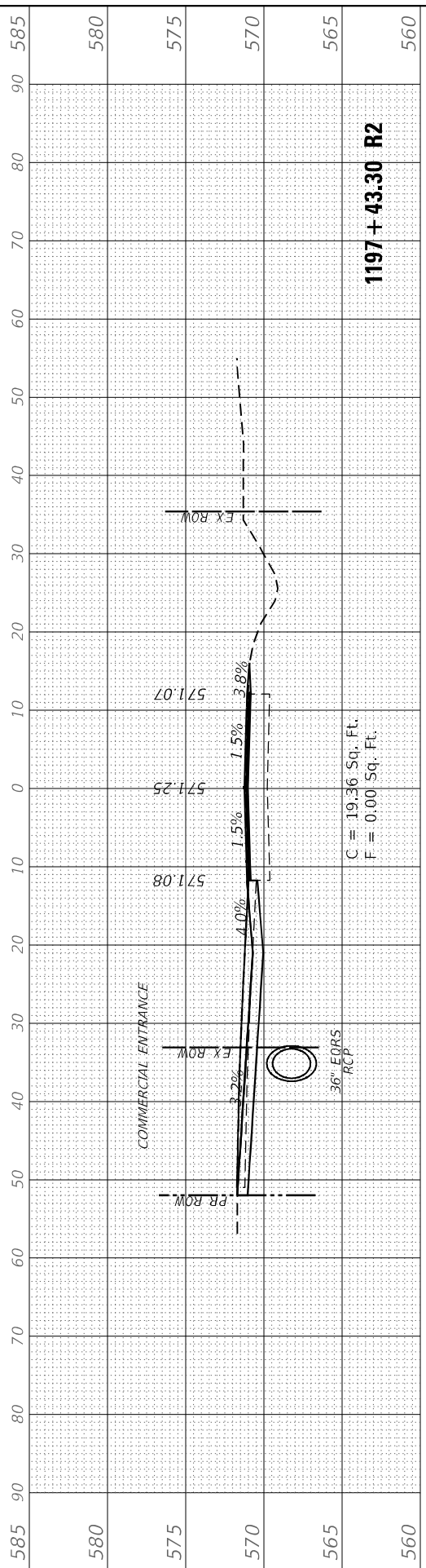
1197 + 79.72 R2



C = 18.96 Sq. Ft.
 F = 0.01 Sq. Ft.

SD
 566.96

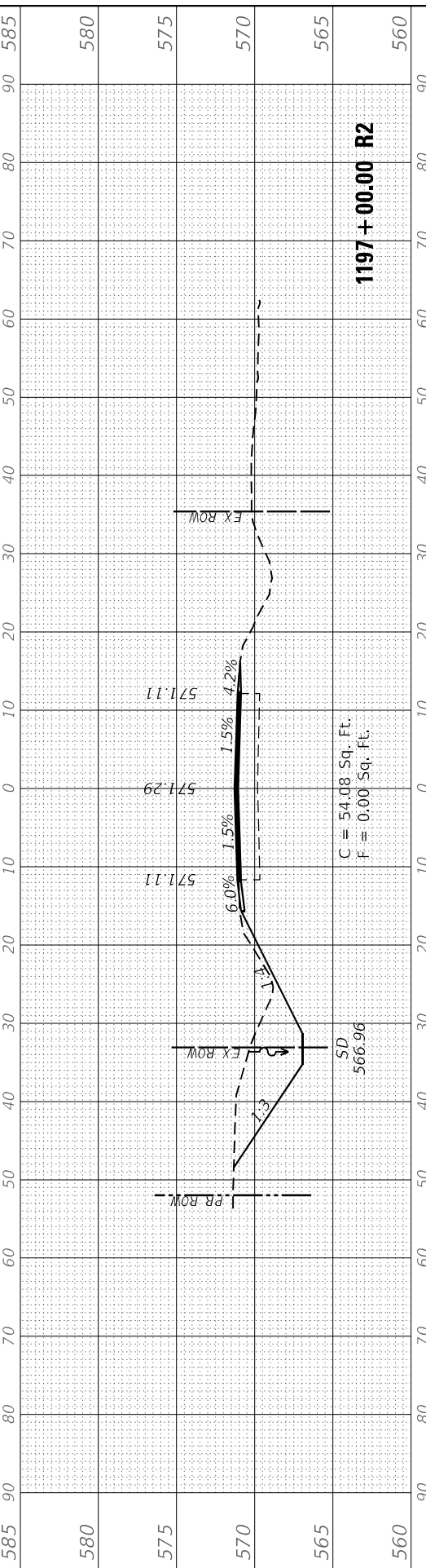
1197 + 50.00 R2



C = 19.36 Sq. Ft.
 F = 0.00 Sq. Ft.

SD
 566.96

1197 + 43.30 R2



C = 49.82 Sq. Ft.
 F = 0.00 Sq. Ft.

SD
 566.91

1196 + 50.00 R2

USER NAME = BDeCrane	DESIGNED - LDZ	REVISED -
	DRAWN - RMD	REVISED -
PLOT SCALE = 20.0000' / in.	CHECKED - JW	REVISED -
PLOT DATE = 6/5/2023	DATE - 04/17/2023	REVISED -

**STATE OF ILLINOIS
 DEPARTMENT OF TRANSPORTATION**

**FAP 717 (IL 10)
 CROSS SECTIONS**

SCALE: H=10 V=5 SHEET 6 OF 59 SHEETS STA. 1196+50.00 R2 TO STA. 1197+79.72 R2

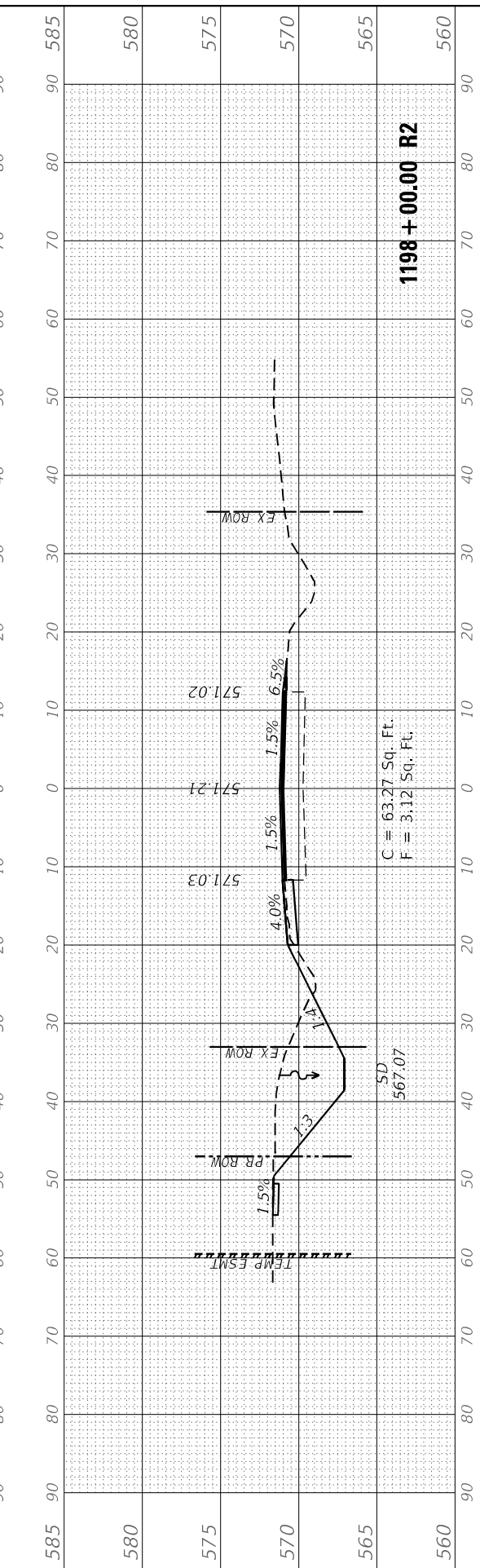
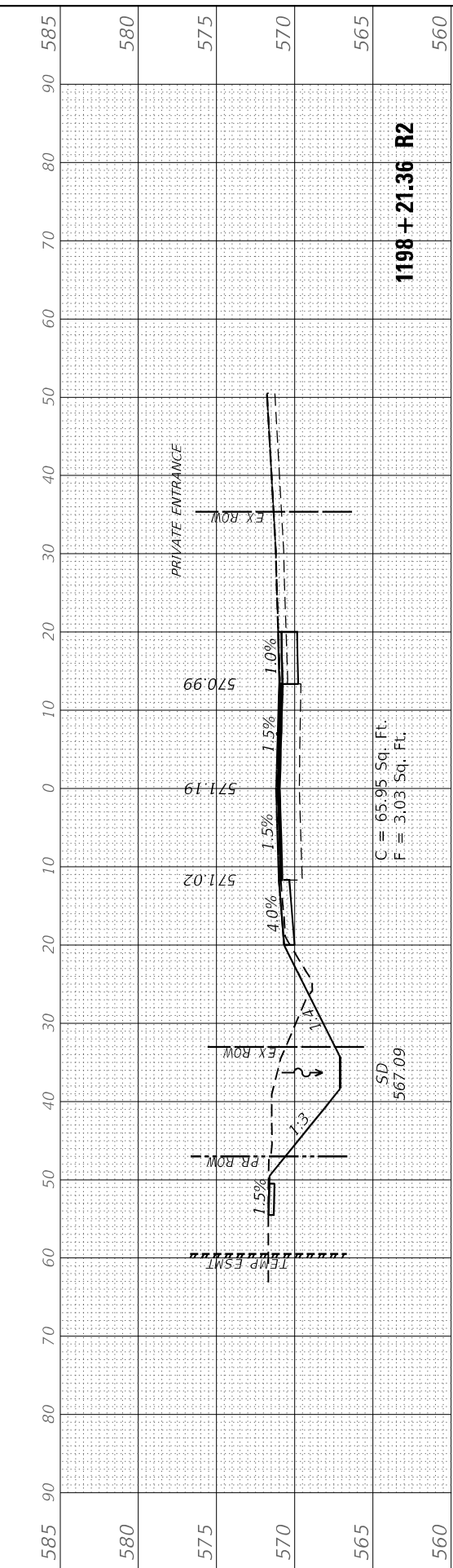
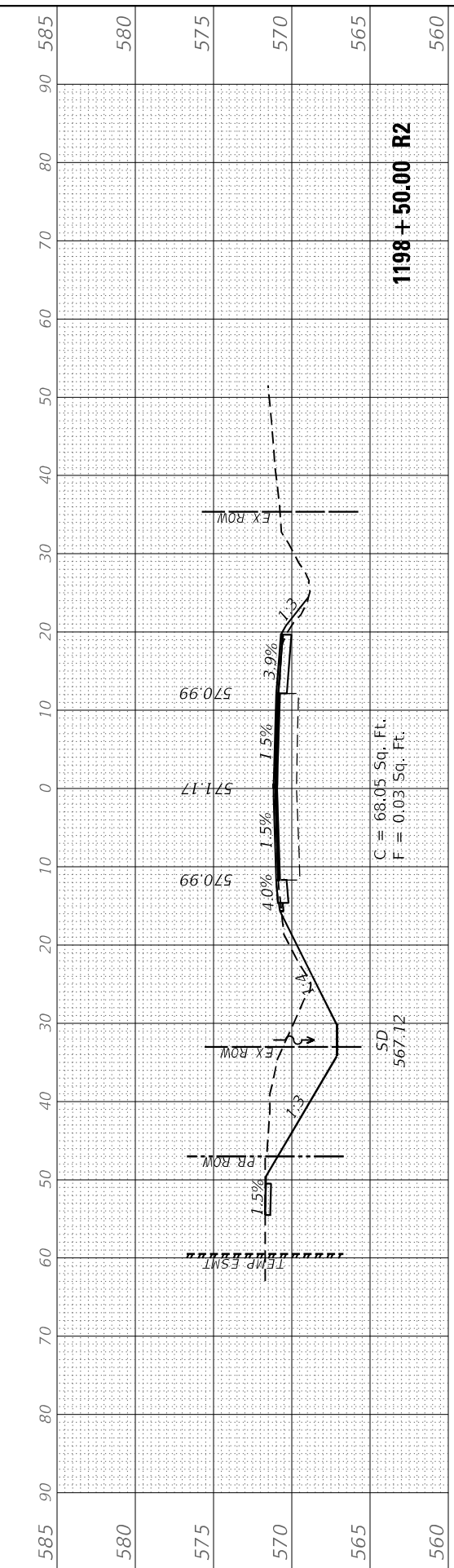
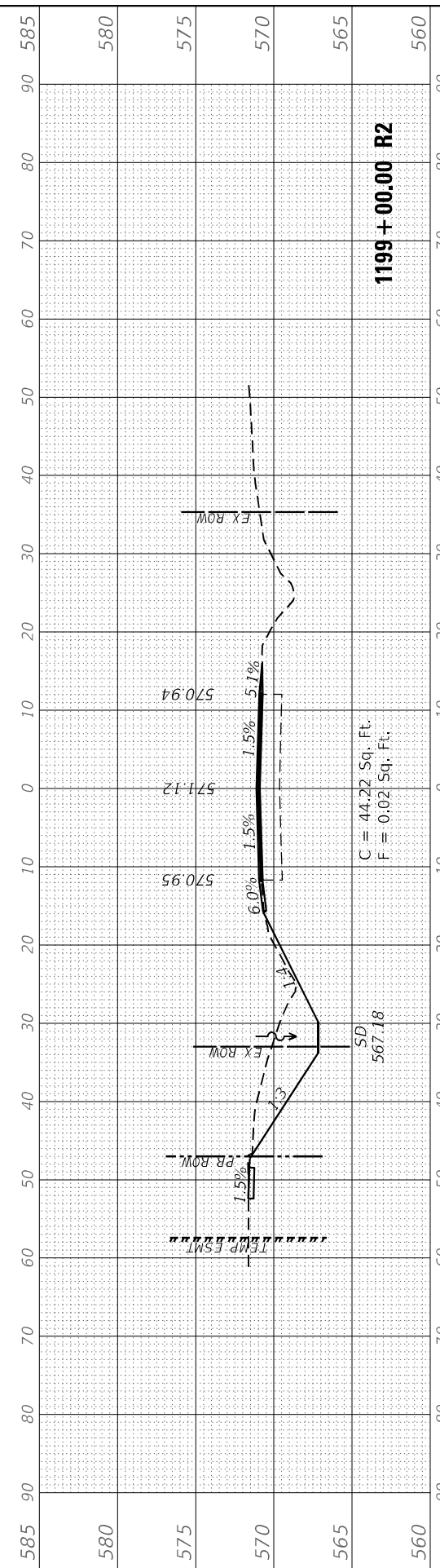
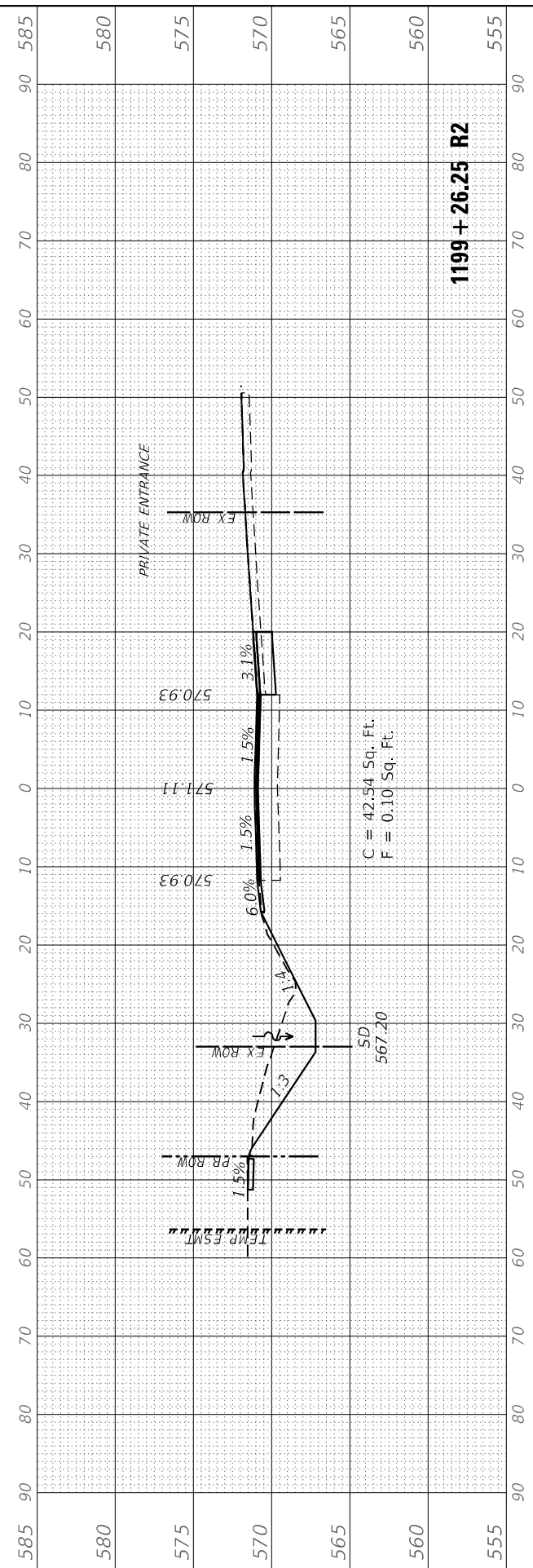
F.A.P. RTE.	SECTION	COUNTY	TOTAL SHEETS	SHEET NO.
	*	MASON	269	216
CONTRACT NO. 72B88				

ILLINOIS FED. AID PROJECT
 FAP 717, 658, 5B1 43 (IL10, 29, 10 SPUR)
 (42)R,SW; (4RS-6,101RS-4)CR

FINAL SURVEY NO.	SURVEYED PLOTTED AREAS CHECKED	BY	DATE
NOTE BOOK	TEMPERATURE		
AREAS CHECKED	AREAS CHECKED		

ORIGINAL SURVEY NO.	SURVEYED PLOTTED AREAS CHECKED	BY	DATE
NOTE BOOK	TEMPERATURE		
AREAS CHECKED	AREAS CHECKED		

MODEL: EX_IL10
 FILE NAME: V:\9905.01 - Mason, City - IL Reconstruction - DB\CAD\CADD Streets\67288\67288-56.dgn



USER NAME = BDeCrane	DESIGNED - LDZ	REVISED -
PLOT SCALE = 20,000' / in.	DRAWN - RMD	REVISED -
PLOT DATE = 6/5/2023	CHECKED - JW	REVISED -
	DATE - 04/17/2023	REVISED -

STATE OF ILLINOIS
 DEPARTMENT OF TRANSPORTATION

FAP 717 (IL 10)
 CROSS SECTIONS

SCALE: H=10 V=5 SHEET 7 OF 59 SHEETS STA. 1198+00.00 R2 TO STA. 1199+26.25 R2

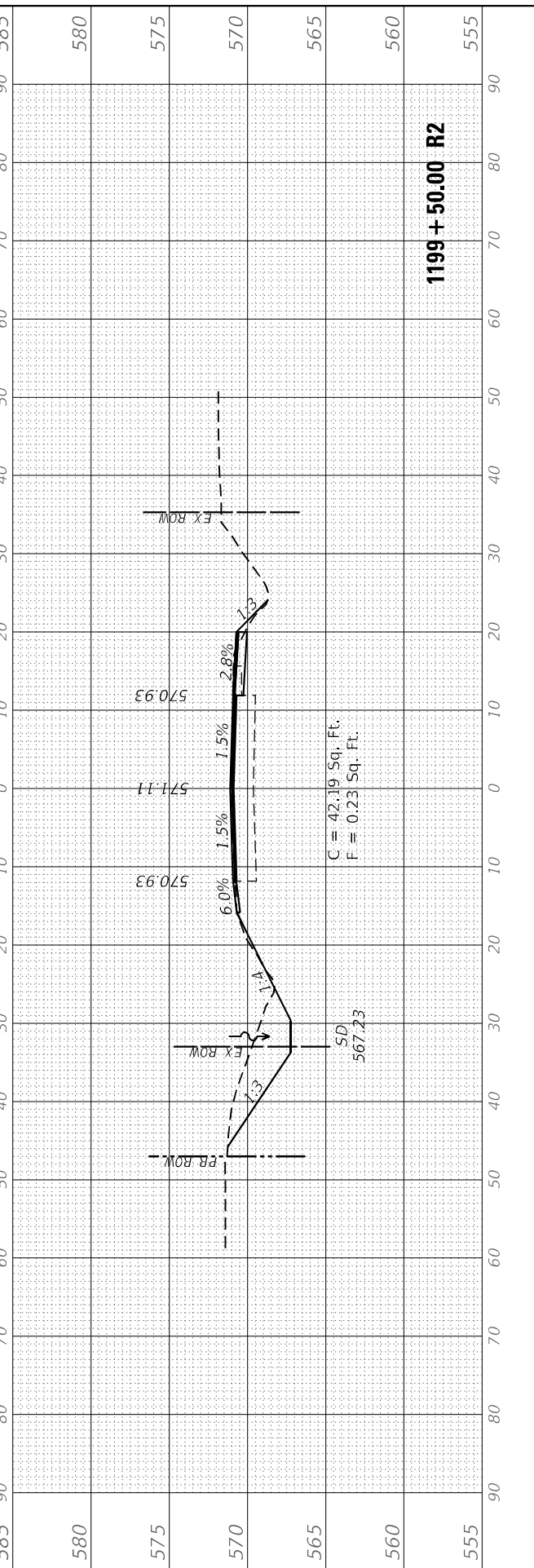
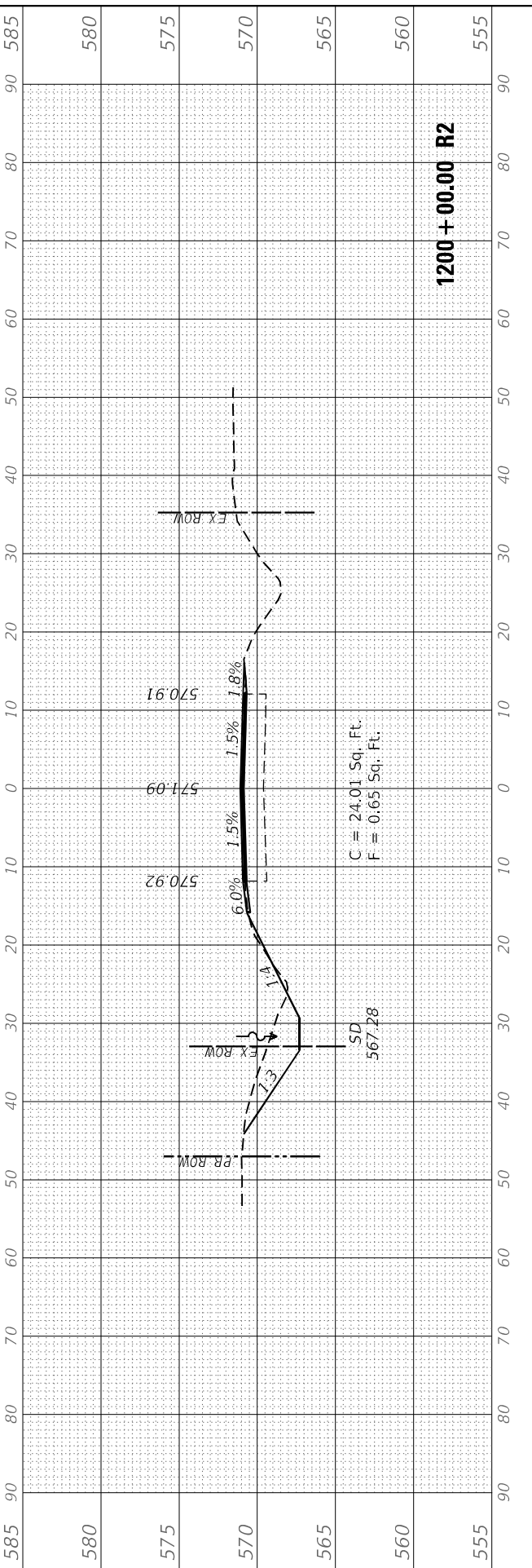
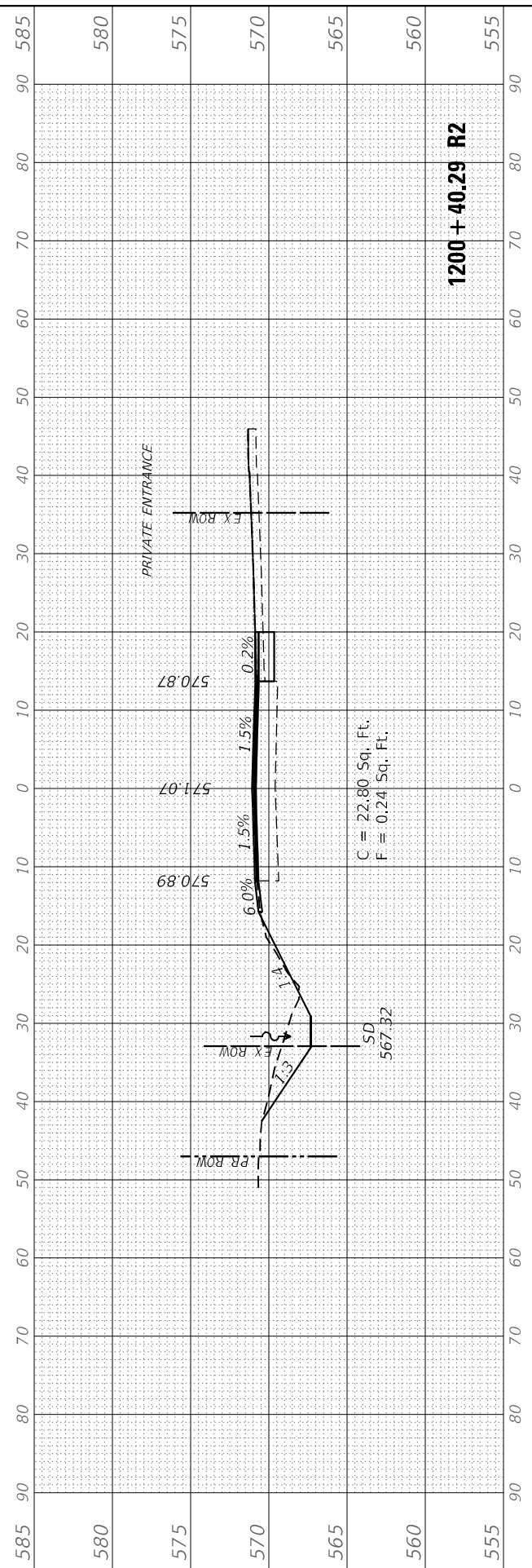
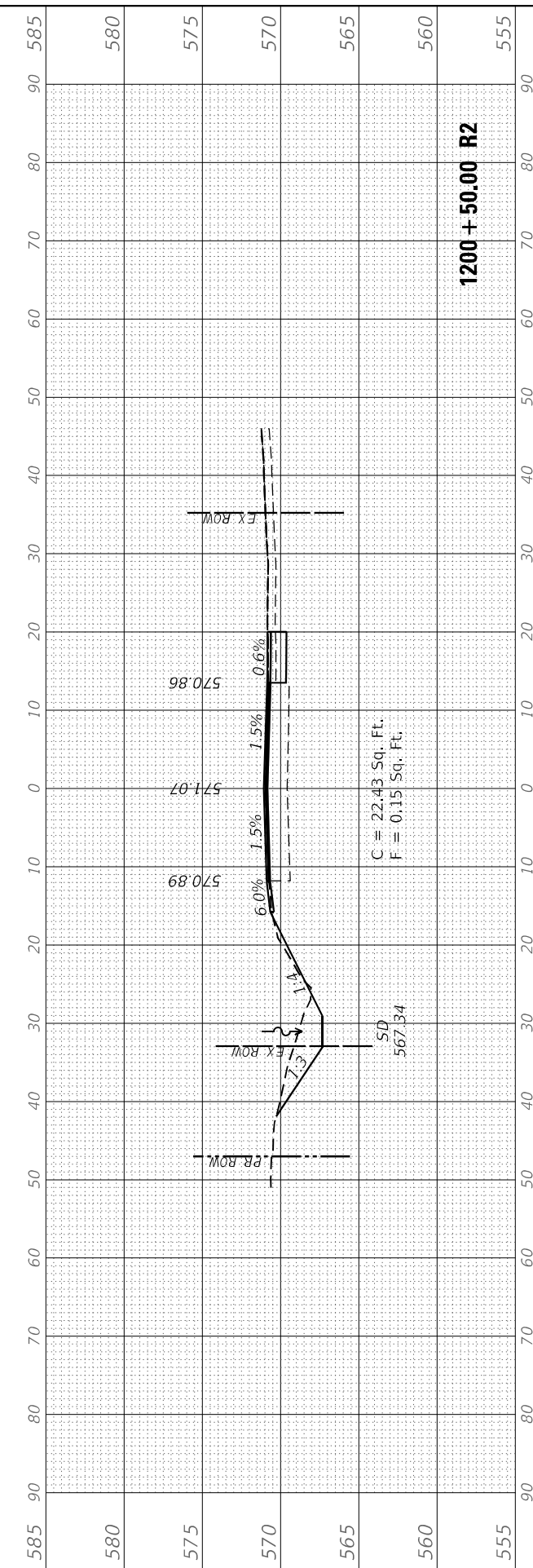
F.A.P. RTE.	SECTION	COUNTY	TOTAL SHEETS	SHEET NO.
	*	MASON	269	217
CONTRACT NO. 72B88				

ILLINOIS FED. AID PROJECT
 FAP 717, 658, 5B1 43 (IL10, 29, 10 SPUR)
 (42)R,SW; (4RS-6,101RS-4)CR

FINAL SURVEY	SURVEYED	DATE
NOTE BOOK	PLOTTED	BY
NO.	TEMPLATE	
	AREAS CHECKED	
	AREAS CHECKED	

ORIGINAL SURVEY	SURVEYED	DATE
NOTE BOOK	PLOTTED	BY
NO.	TEMPLATE	
	AREAS CHECKED	
	AREAS CHECKED	

MODEL: EX_IL10
 FILE NAME: V:\0905.01 - Mason City - IL Reconstruction - DBC\ADD\ADD Streets\067288\ex-5.dgn



USER NAME = BDeCrane	DESIGNED - LDZ	REVISED -
PLOT SCALE = 20,000.00 * / in.	CHECKED - JW	REVISED -
PLOT DATE = 6/5/2023	DATE - 04/17/2023	REVISED -

DESIGNED - LDZ	REVISED -
CHECKED - JW	REVISED -
DATE - 04/17/2023	REVISED -

STATE OF ILLINOIS
 DEPARTMENT OF TRANSPORTATION

FAP 717 (IL 10)
 CROSS SECTIONS

SCALE: H=10 V=5 SHEET 8 OF 59 SHEETS STA. 1199+50.00 R2 TO STA. 1200+50.00 R2

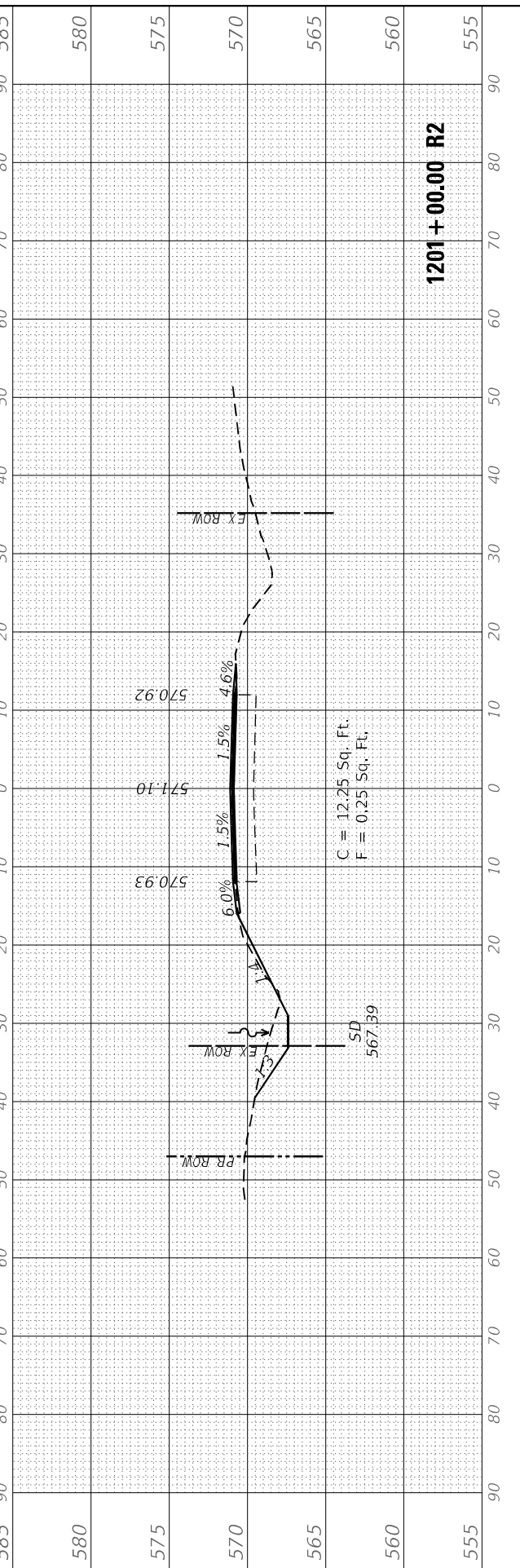
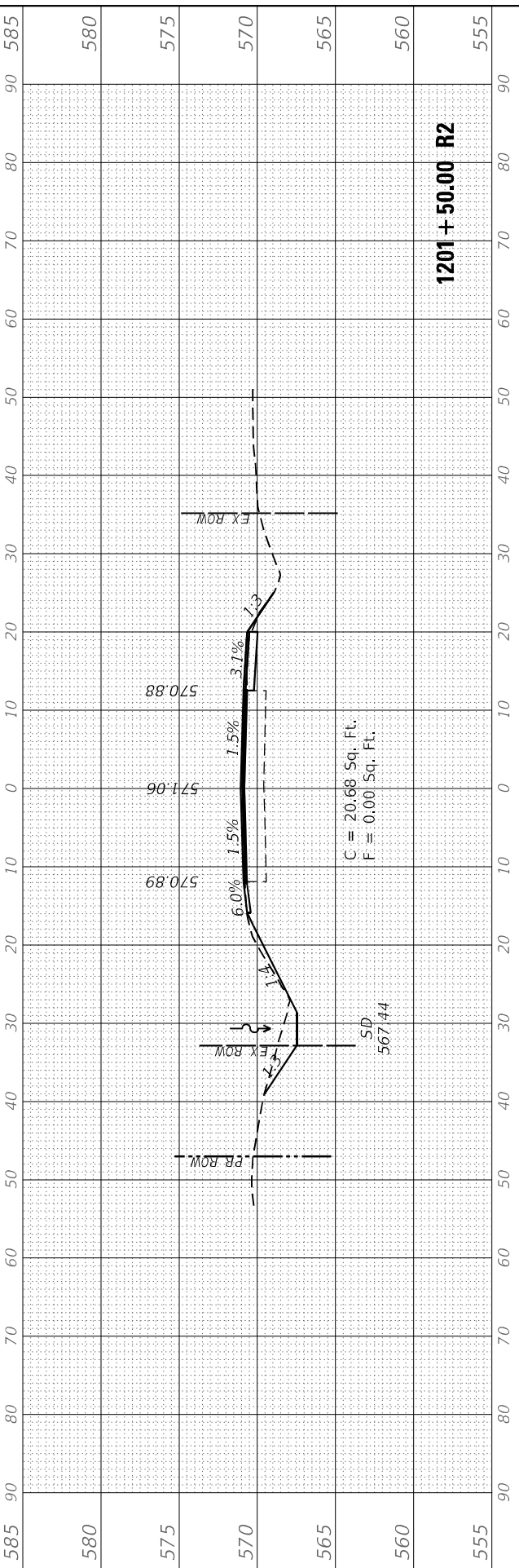
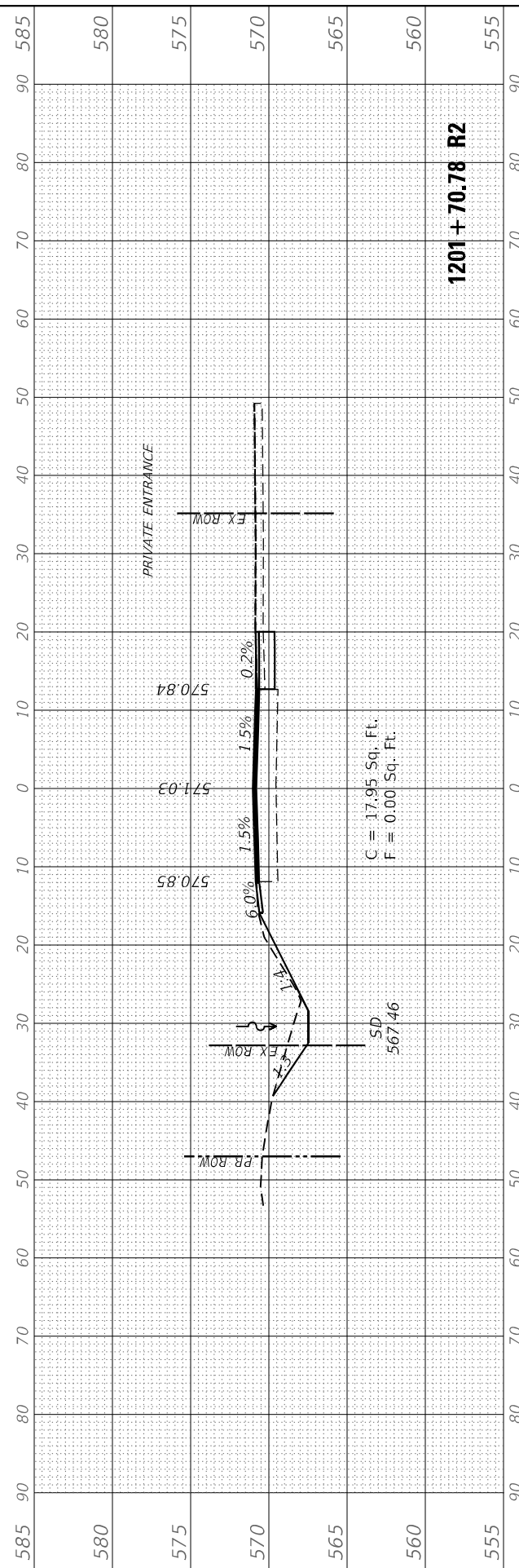
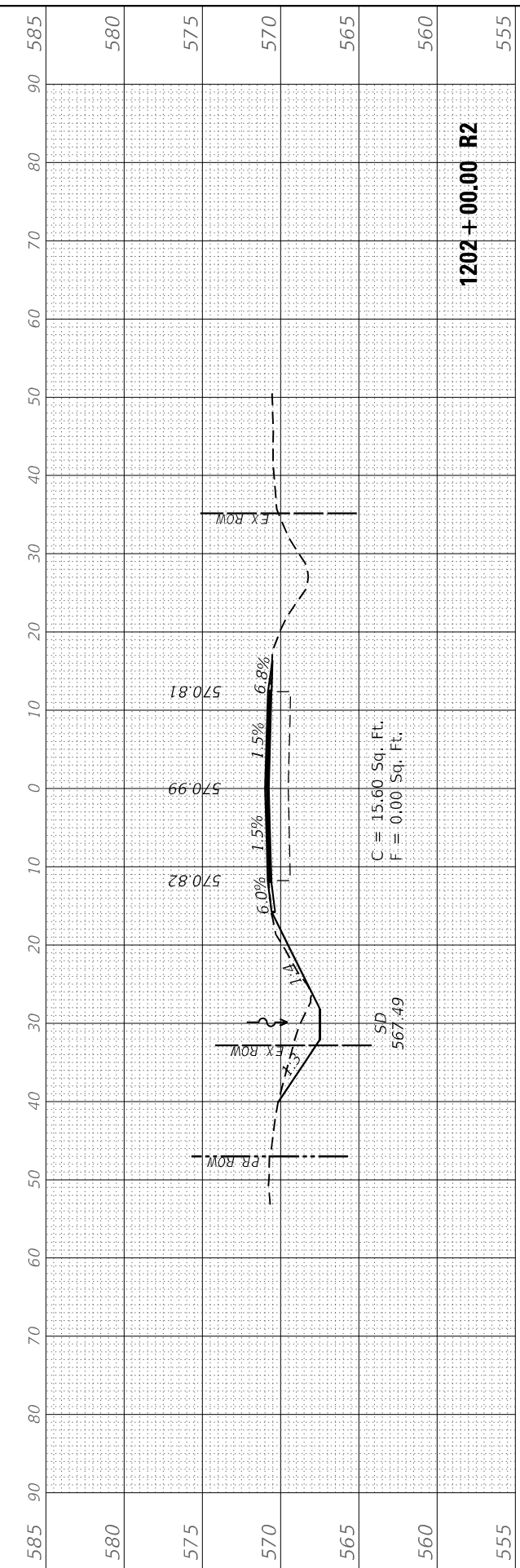
F.A.P. RTE.	SECTION	COUNTY	TOTAL SHEETS	SHEET NO.
	*	MASON	269	218
CONTRACT NO. 72B88				

ILLINOIS FED. AID PROJECT
 FAP 717, 658, 5B1 43 (IL10, 29, 10 SPUR)
 (42)R,SW: (4RS-6,101RS-4)CR

FINAL SURVEY	SURVEYED	BY	DATE
NOTE BOOK	PLOTTED		
NO.	TEMPLATE		
	AREAS CHECKED		
	AREAS CHECKED		

ORIGINAL SURVEY	SURVEYED	BY	DATE
NOTE BOOK	PLOTTED		
NO.	TEMPLATE		
	AREAS CHECKED		
	AREAS CHECKED		

MODEL: EX_IL10
FILE NAME: V:\9905.01 - Mason, City - IL Reconstruction - DBCAD\CAD\DWG\Sheet\DF72B88\ex-cr.dgn



USER NAME = BDeCrane	DESIGNED - LDZ	REVISED -
PLOT SCALE = 20.0000 * / in.	DRAWN - RMD	REVISED -
PLOT DATE = 6/5/2023	CHECKED - JW	REVISED -
	DATE - 04/17/2023	REVISED -

DESIGNED - LDZ	REVISED -
DRAWN - RMD	REVISED -
CHECKED - JW	REVISED -
DATE - 04/17/2023	REVISED -

STATE OF ILLINOIS
DEPARTMENT OF TRANSPORTATION

FAP 717 (IL 10)
CROSS SECTIONS

SCALE: H=10 V=5 SHEET 9 OF 59 SHEETS STA. 1201+00.00 R2 TO STA. 1202+00.00 R2

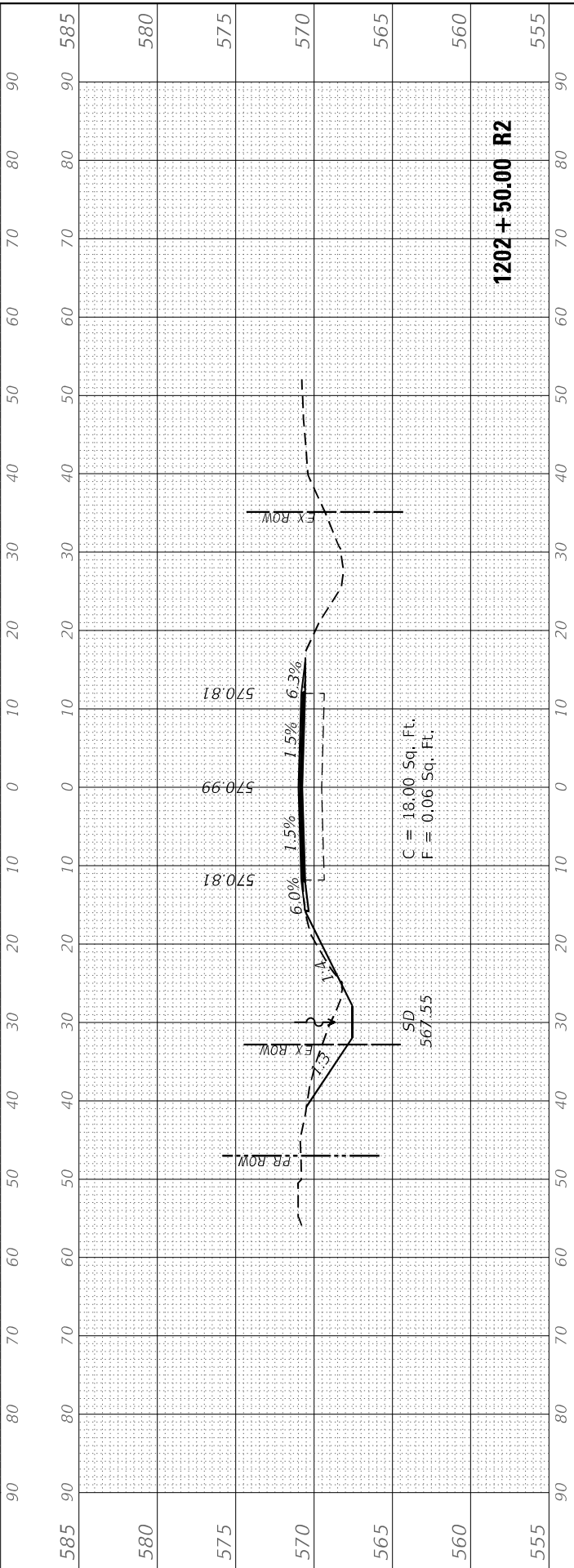
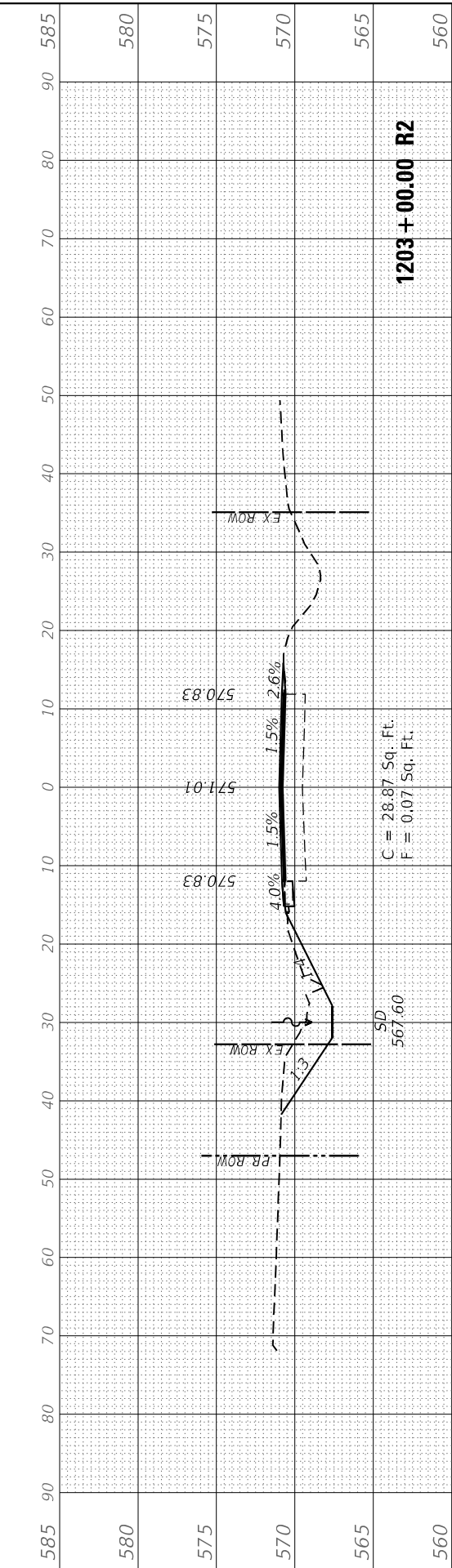
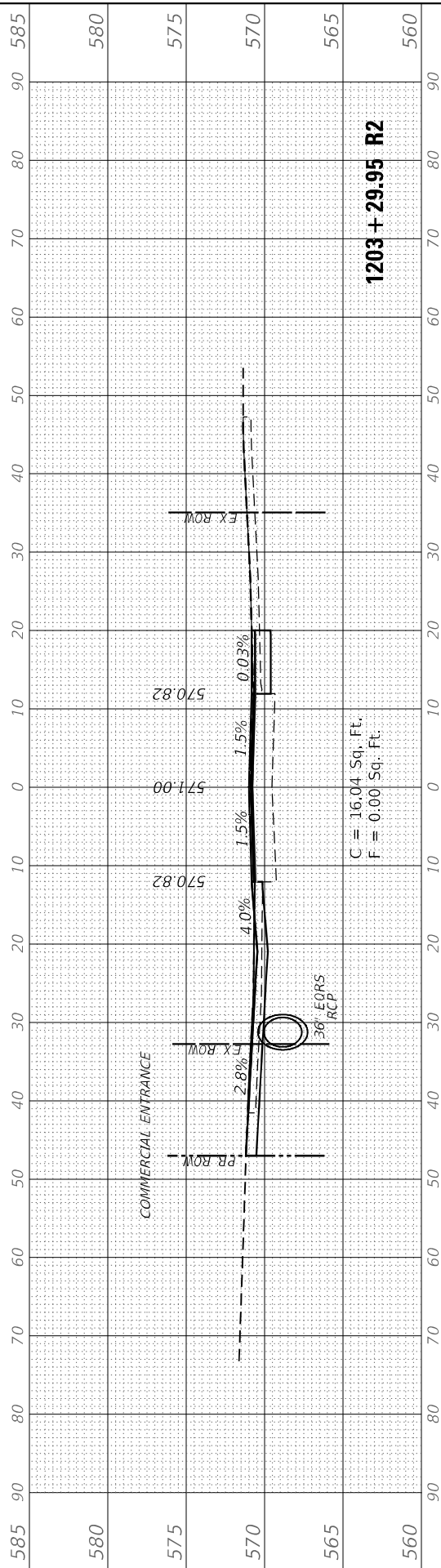
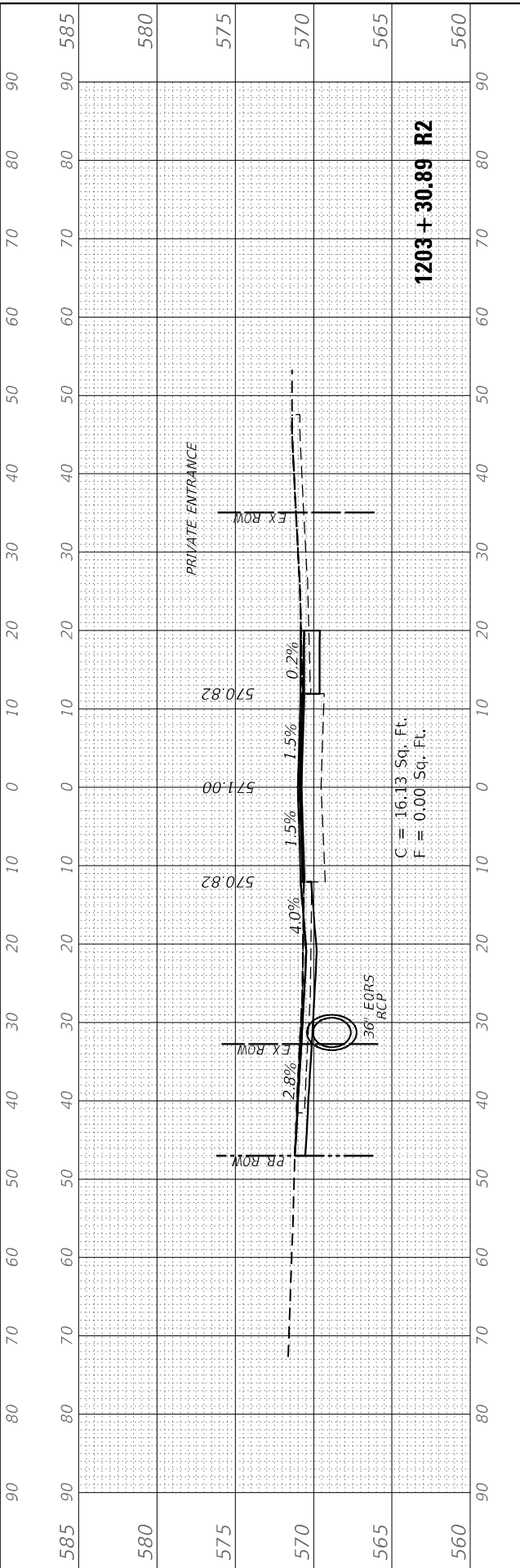
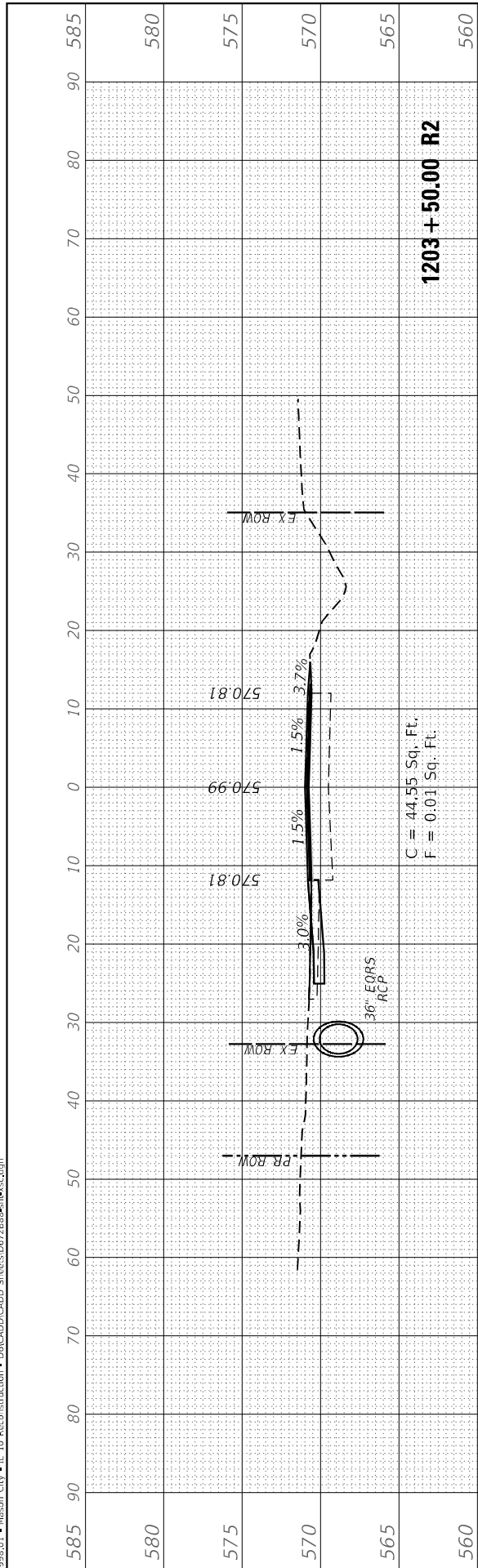
F.A.P. RTE.	SECTION	COUNTY	TOTAL SHEETS	SHEET NO.
	*	MASON	269	219
CONTRACT NO. 72B88				

ILLINOIS FED. AID PROJECT
FAP 717, 658, 5B1 43 (IL10, 29, 10 SPUR)
(42)R,SW: (4RS-6,101RS-4)CR

FINAL SURVEY NO.	SURVEYED	BY	DATE
NOTE BOOK	PLOTTED		
AREAS CHECKED	TEMPLATE		
	AREAS CHECKED		

ORIGINAL SURVEY NO.	SURVEYED	BY	DATE
NOTE BOOK	PLOTTED		
AREAS CHECKED	TEMPLATE		
	AREAS CHECKED		

MODEL: EX_IL10
FILE NAME: V:\9905.01 - Mason, City - IL Reconstruction - DBCAD\CADD\Streets\067288\ex-5.dgn



USER NAME = BDeCrane	DESIGNED - LDZ	REVISED -
PLOT SCALE = 20,0000' / in.	DRAWN - RMD	REVISED -
PLOT DATE = 6/5/2023	CHECKED - JW	REVISED -
	DATE - 04/17/2023	REVISED -

STATE OF ILLINOIS
DEPARTMENT OF TRANSPORTATION

FAP 717 (IL 10)
CROSS SECTIONS

SCALE: H=10 V=5 SHEET 10 OF 59 SHEETS STA. 1202+50.00 R2 TO STA. 1203+50.00 R2

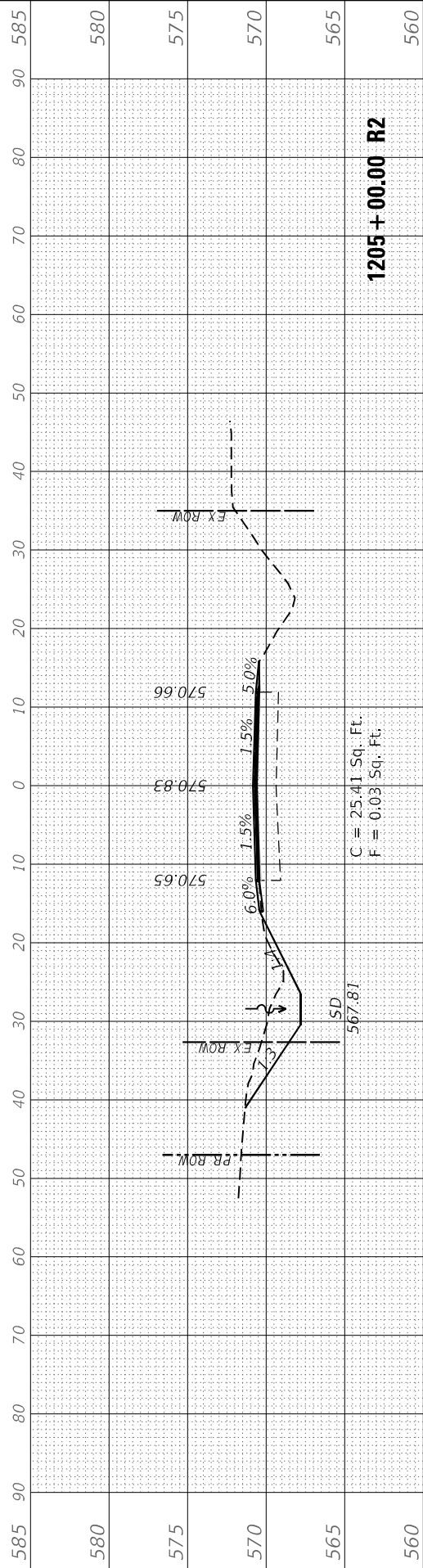
F.A.P. RTE.	SECTION	COUNTY	TOTAL SHEETS	SHEET NO.
	*	MASON	269	220
CONTRACT NO. 72B88				

ILLINOIS FED. AID PROJECT
FAP 717, 658, 581 43 (IL10, 29, 10 SPUR)
(42)R,SW; (4RS-6,101RS-4)CR

FINAL SURVEY NO.	SURVEYED	BY	DATE
NOTE BOOK	PLOTTED		
AREAS CHECKED	TEMPLATE		
	AREAS CHECKED		

ORIGINAL SURVEY NO.	SURVEYED	BY	DATE
NOTE BOOK	PLOTTED		
AREAS CHECKED	TEMPLATE		
	AREAS CHECKED		

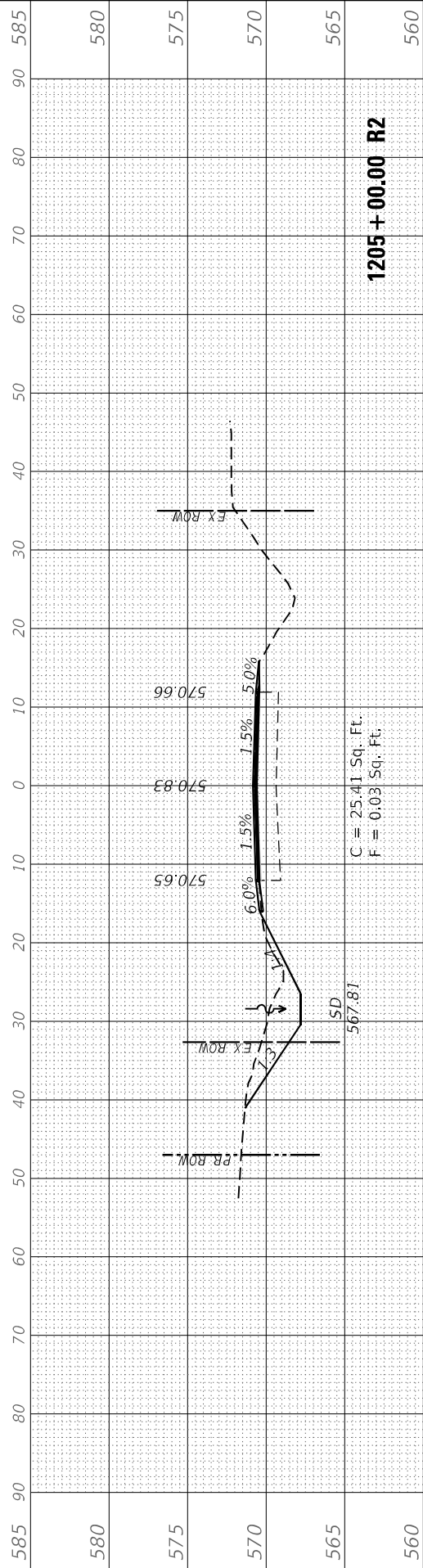
MODEL: EX_IL10
FILE NAME: V:\0905.01 - Mason, City - IL 10 Reconstruction - DBC\ADD\ADD Streets\DF72B88\ex-cr.dgn



1205 + 00.00 R2

C = 25.41 Sq. Ft.
F = 0.03 Sq. Ft.

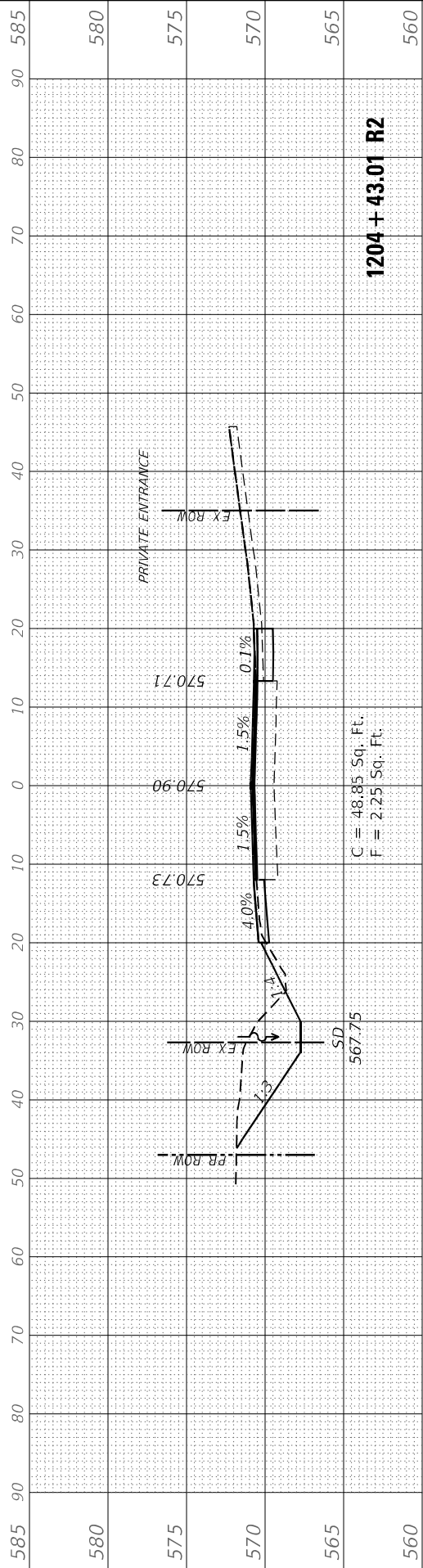
SD
567.81



1204 + 50.00 R2

C = 47.30 Sq. Ft.
F = 2.20 Sq. Ft.

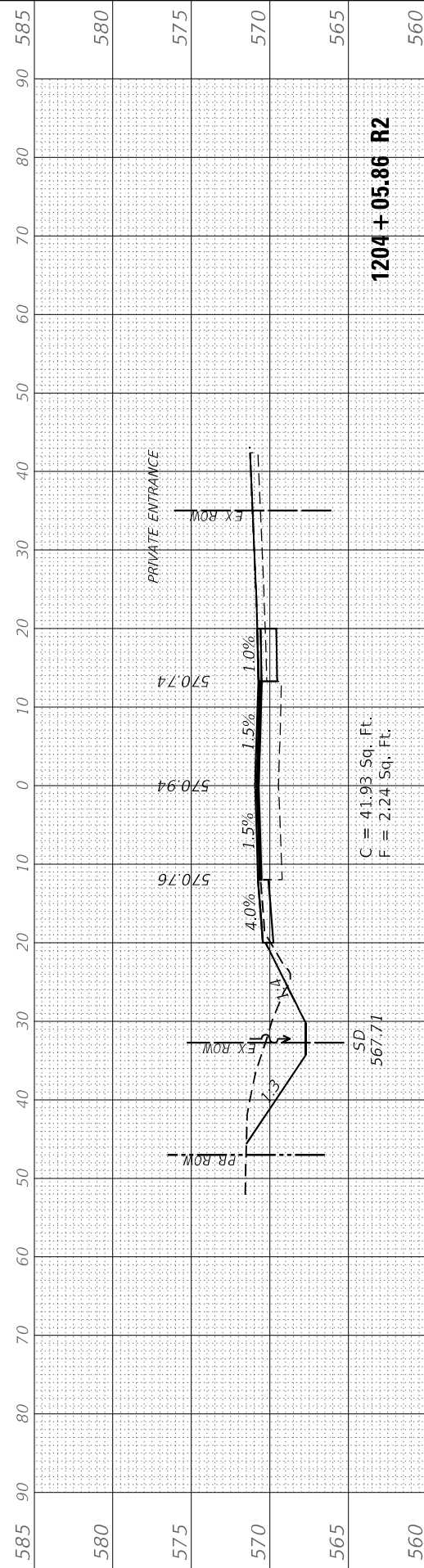
SD
567.76



1204 + 43.01 R2

C = 48.85 Sq. Ft.
F = 2.25 Sq. Ft.

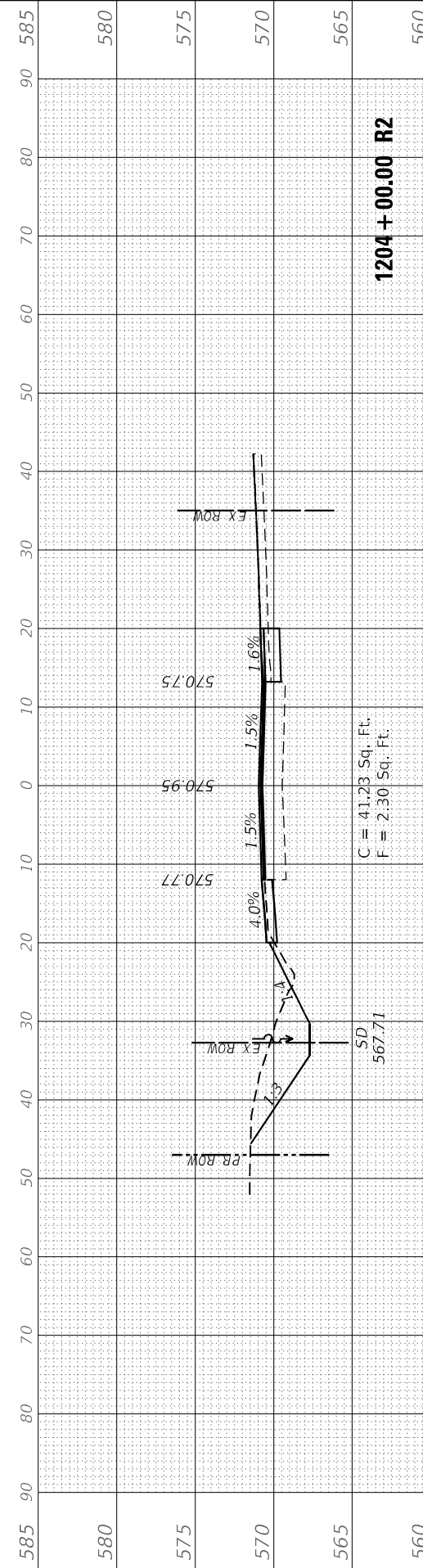
SD
567.75



1204 + 05.86 R2

C = 41.93 Sq. Ft.
F = 2.24 Sq. Ft.

SD
567.71



1204 + 00.00 R2

C = 41.23 Sq. Ft.
F = 2.30 Sq. Ft.

SD
567.71

STATE OF ILLINOIS
DEPARTMENT OF TRANSPORTATION

FAP 717 (IL 10)
CROSS SECTIONS

USER NAME = BDeCrane	DESIGNED - LDZ	REVISED -
PLOT SCALE = 20,0000' / in.	DRAWN - RMD	REVISED -
PLOT DATE = 6/5/2023	CHECKED - JW	REVISED -
	DATE - 04/17/2023	REVISED -

SCALE: H=10 V=5 SHEET 11 OF 59 SHEETS STA. 1204+00.00 R2 TO STA. 1205+00.00 R2

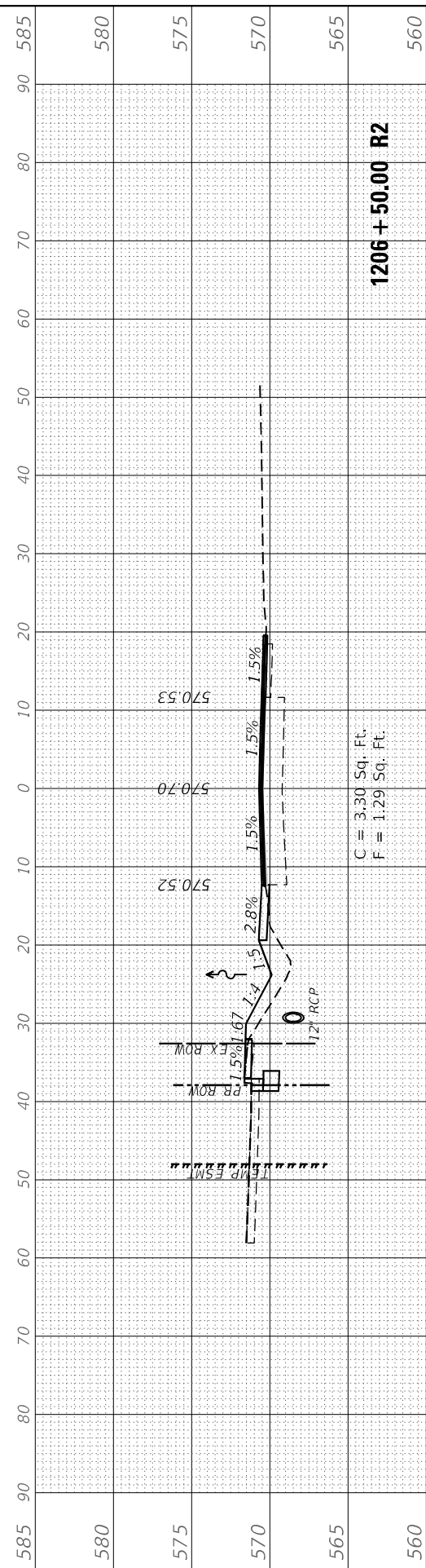
F.A.P. RTE.	SECTION	COUNTY	TOTAL SHEETS	SHEET NO.
	*	MASON	269	221
CONTRACT NO. 72B88				

ILLINOIS FED. AID PROJECT
FAP 717, 658, 581 43 (IL10, 29, 10 SPUR)
(42)R,SW; (4RS-6,101RS-4)CR

FINAL SURVEY NO.	SURVEYED PLOTTED AREAS CHECKED	BY	DATE

ORIGINAL SURVEY NO.	SURVEYED PLOTTED AREAS CHECKED	BY	DATE

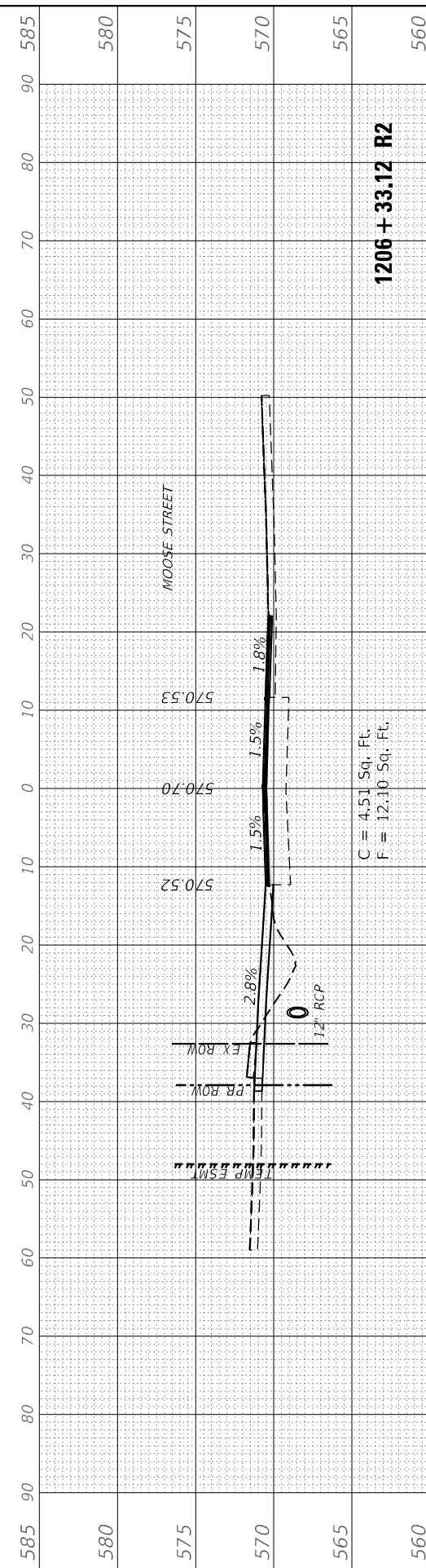
MODEL: EX_IL10
FILE NAME: V:\0905.01 - Mason City - IL - Reconstruction - DB\CAD\CADD Streets\07288\ex-5.dgn



1206 + 50.00 R2

C = 3.30 Sq. Ft.
F = 1.29 Sq. Ft.

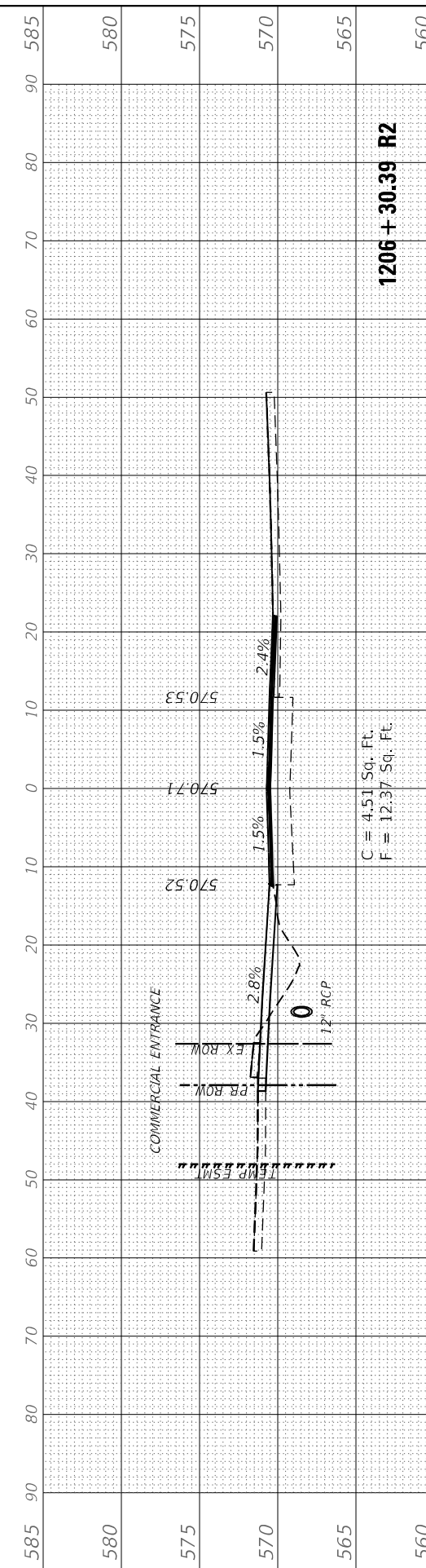
USER NAME	= BDeCrane
DESIGNED	- LDZ
DRAWN	- RMD
CHECKED	- JW
DATE	- 04/17/2023



1206 + 33.12 R2

C = 4.51 Sq. Ft.
F = 12.10 Sq. Ft.

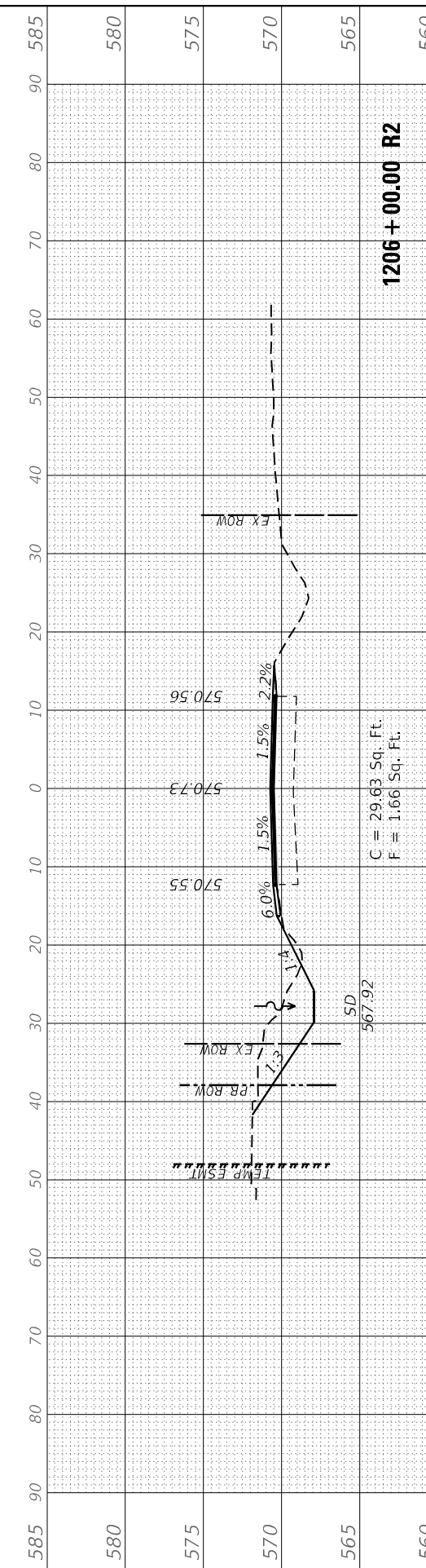
REVIS	-
REVIS	-
REVIS	-
REVIS	-



1206 + 30.39 R2

C = 4.51 Sq. Ft.
F = 12.37 Sq. Ft.

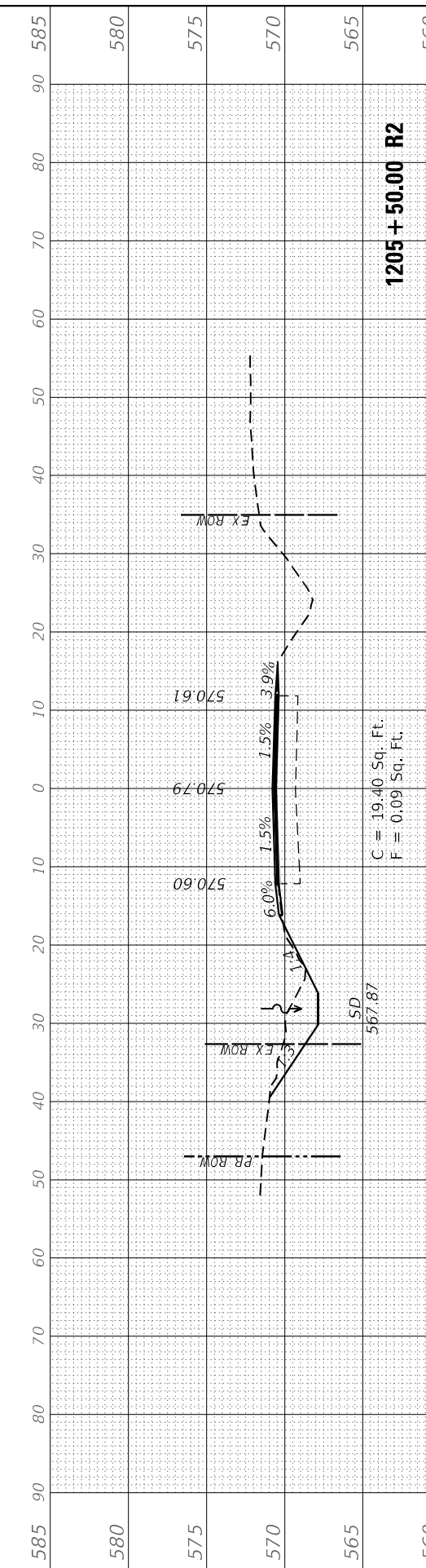
REVIS	-
REVIS	-
REVIS	-
REVIS	-



1206 + 00.00 R2

C = 29.63 Sq. Ft.
F = 1.66 Sq. Ft.

REVIS	-
REVIS	-
REVIS	-
REVIS	-



1205 + 50.00 R2

C = 19.40 Sq. Ft.
F = 0.09 Sq. Ft.

REVIS	-
REVIS	-
REVIS	-
REVIS	-

**STATE OF ILLINOIS
DEPARTMENT OF TRANSPORTATION**

**FAP 717 (IL 10)
CROSS SECTIONS**

SCALE: H=10 V=5 SHEET 12 OF 59 SHEETS STA. 1205+50.00 R2 TO STA. 1206+50.00 R2

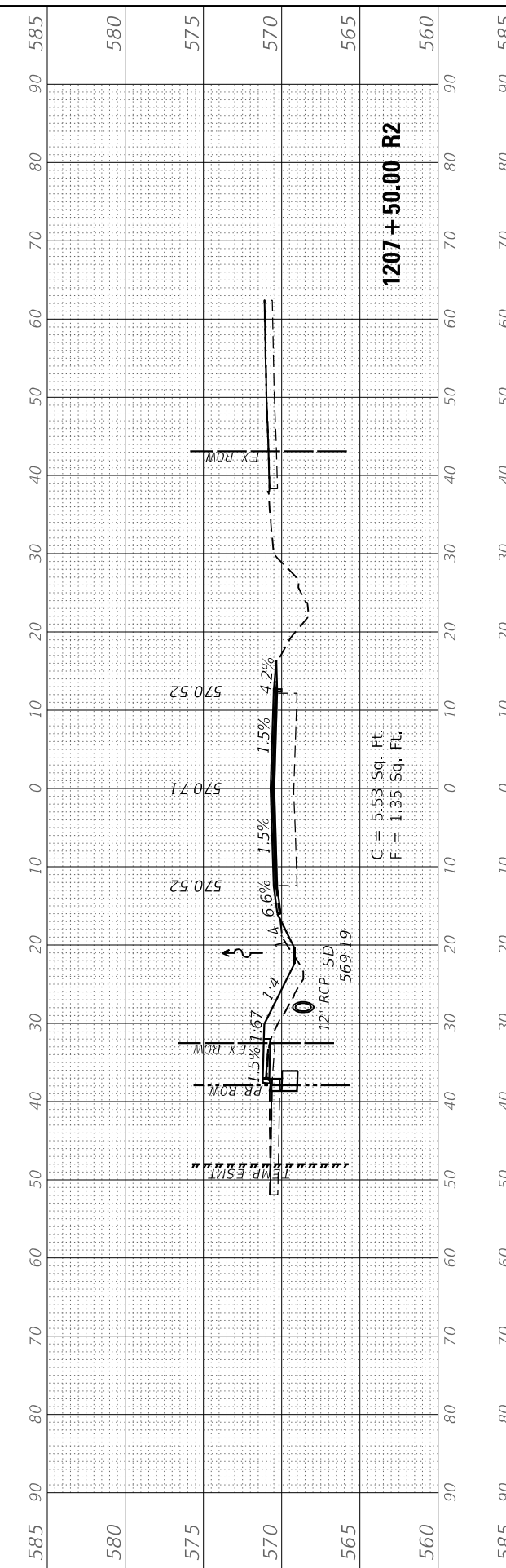
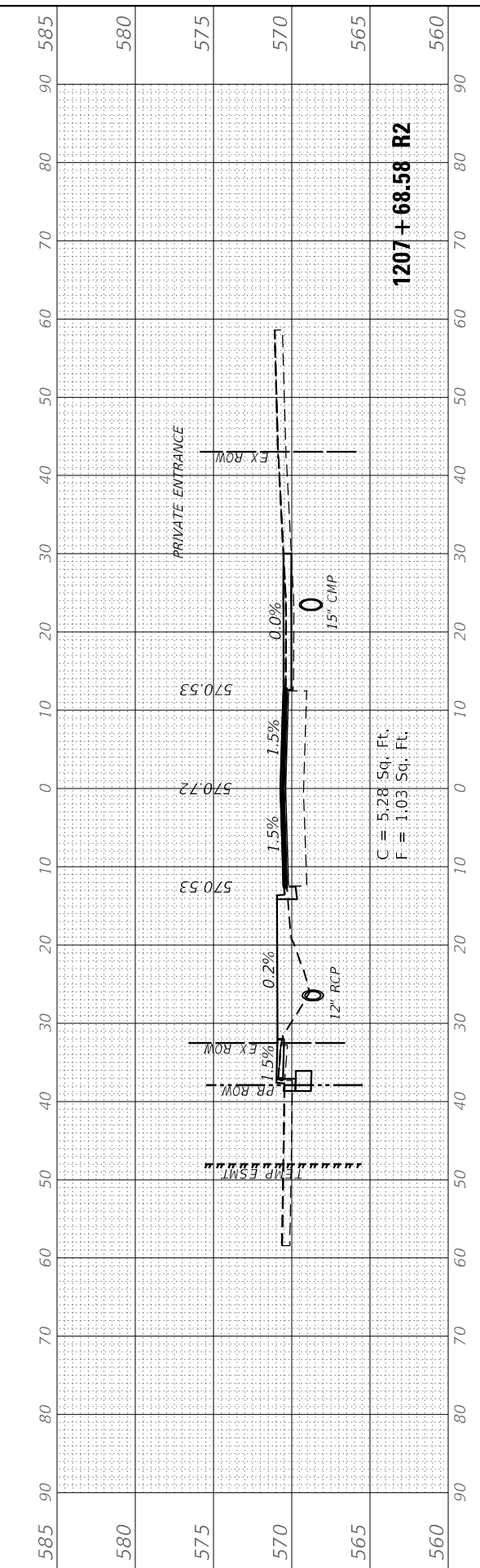
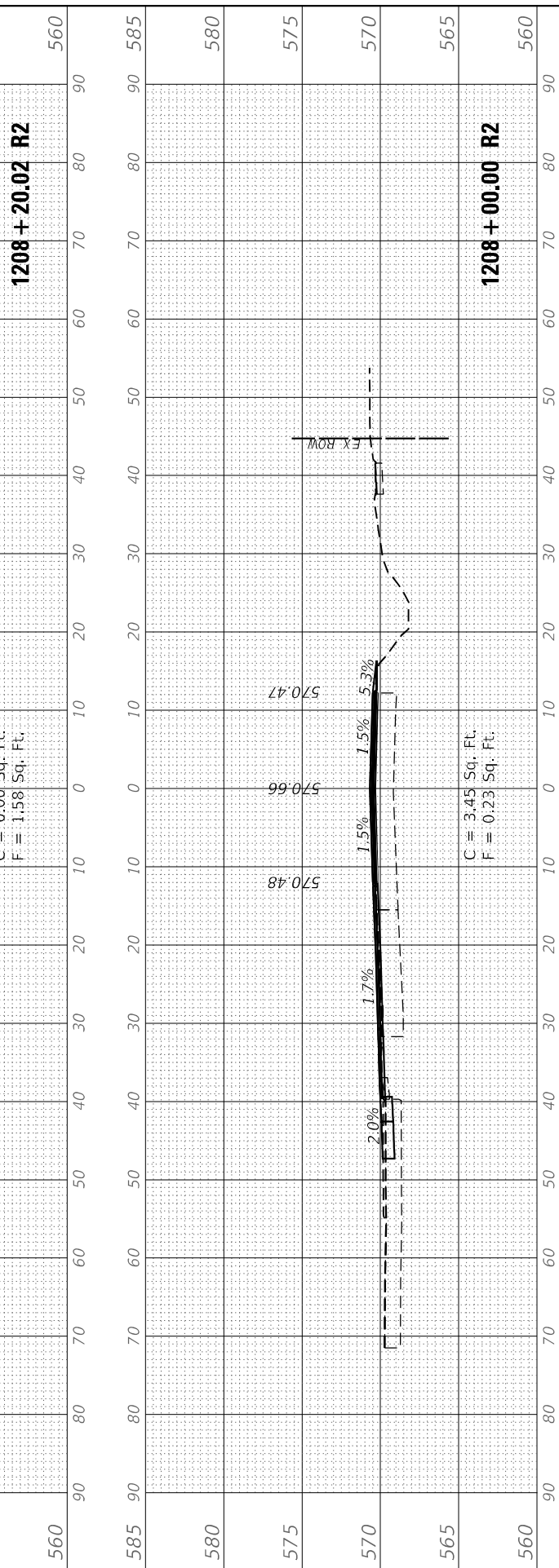
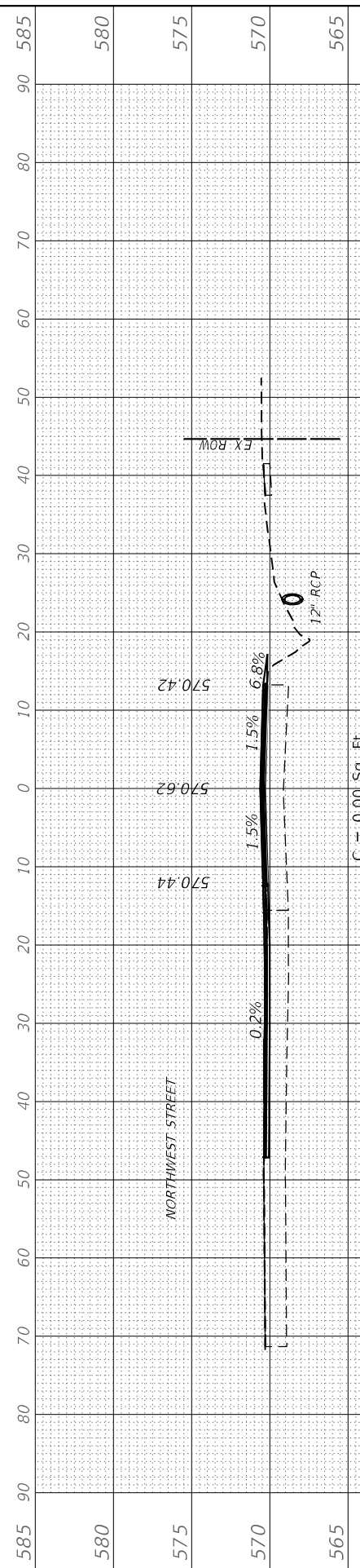
F.A.P. RTE.	SECTION	COUNTY	TOTAL SHEETS	SHEET NO.
	*	MASON	269	222
CONTRACT NO. 72B88				

ILLINOIS FED. AID PROJECT
FAP 717, 658, 581 43 (IL10, 29, 10 SPUR)
(42)R,SW; (4RS-6,101RS-4)CR

FINAL SURVEY NO.	SURVEYED	BY	DATE
NOTE BOOK	PLOTTED		
AREAS CHECKED	TEMPLATE		
	AREAS CHECKED		

ORIGINAL SURVEY NO.	SURVEYED	BY	DATE
NOTE BOOK	PLOTTED		
AREAS CHECKED	TEMPLATE		
	AREAS CHECKED		

MODEL: EX_IL10
 FILE NAME: V:\9905.01 - Mason City - IL Reconstruction - DBCAD\CADD\Streets\DF72B88\ex-5.dgn



USER NAME = BDeCrane	DESIGNED - LDZ	REVISED -
PLOT SCALE = 20,000 * 1/4"	DRAWN - RMD	REVISED -
PLOT DATE = 6/5/2023	CHECKED - JW	REVISED -
	DATE - 04/17/2023	REVISED -

**STATE OF ILLINOIS
 DEPARTMENT OF TRANSPORTATION**

**FAP 717 (IL 10)
 CROSS SECTIONS**

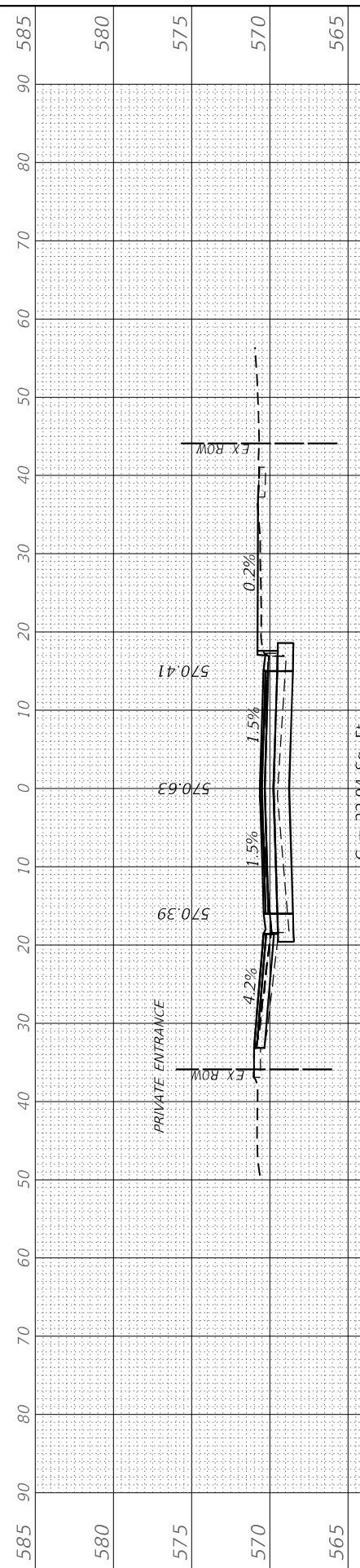
SCALE: H=10 V=5 SHEET 13 OF 59 SHEETS STA. 1207+00.00 R2 TO STA. 1208+20.02 R2

F.A.P. RTE.	SECTION	COUNTY	TOTAL SHEETS	SHEET NO.
	*	MASON	269	223
CONTRACT NO. 72B88				

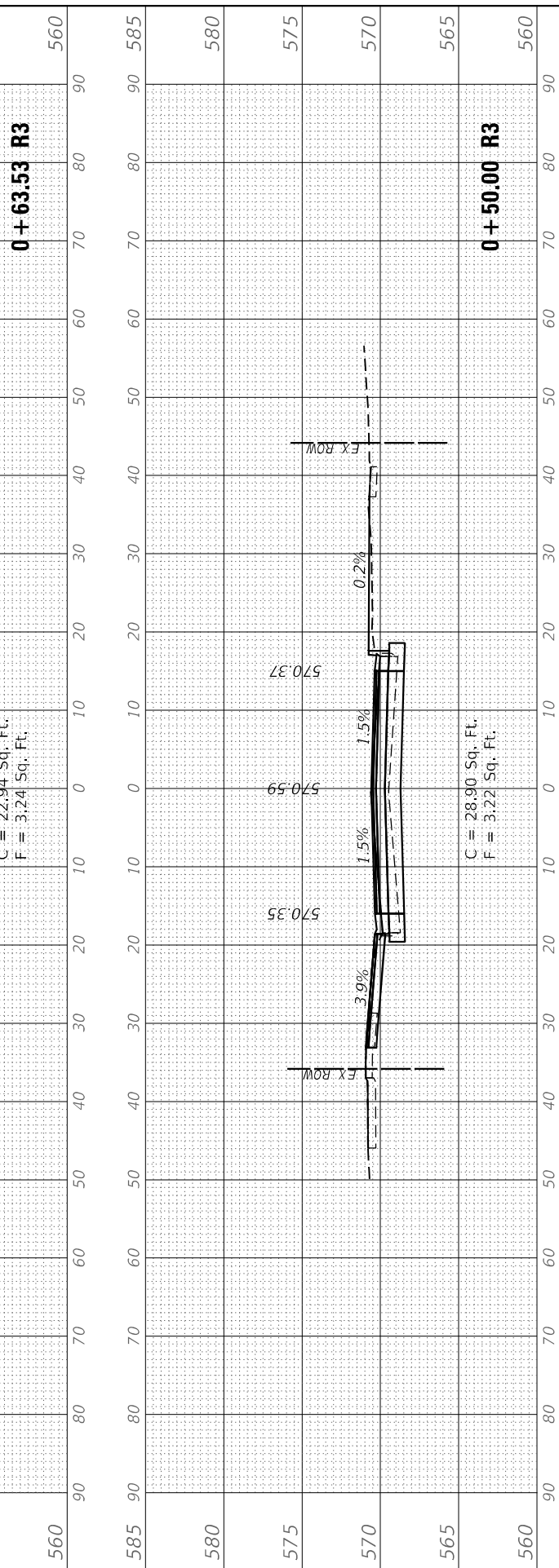
FINAL SURVEY NO.	SURVEYED PLOTTED AREAS CHECKED	BY	DATE

ORIGINAL SURVEY NO.	SURVEYED PLOTTED AREAS CHECKED	BY	DATE

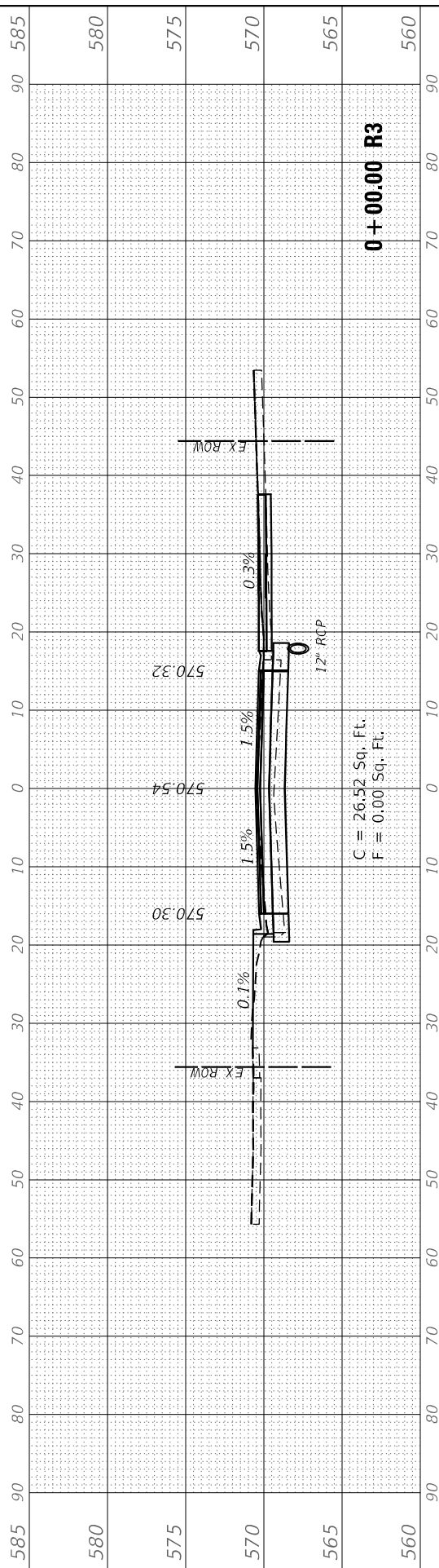
MODEL: EX_IL10
FILE NAME: V:\9905.01 - Mason, City - IL - Reconstruction - DB\CAD\CADD\Streets\DF288\ex-5.dgn



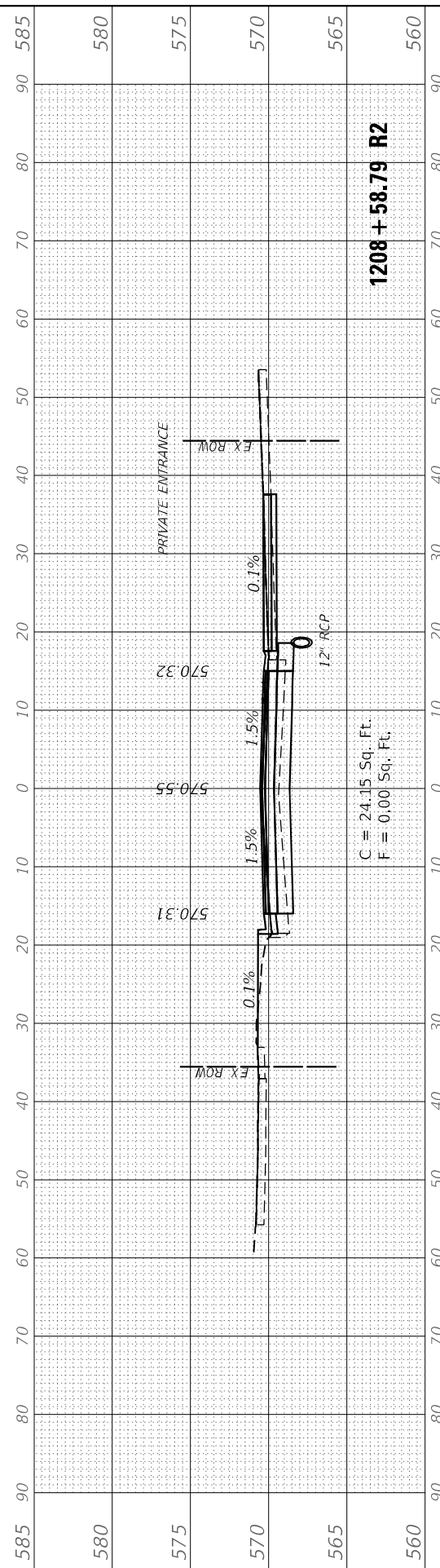
C = 22.94 Sq. Ft.
F = 3.24 Sq. Ft.



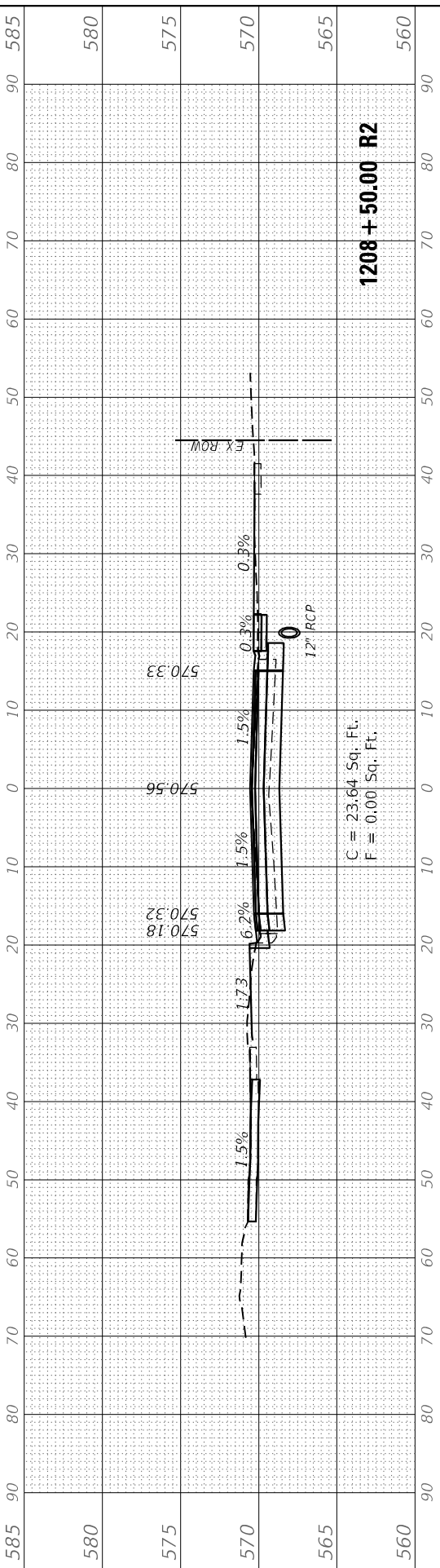
C = 28.90 Sq. Ft.
F = 3.22 Sq. Ft.



C = 26.52 Sq. Ft.
F = 0.00 Sq. Ft.



C = 24.15 Sq. Ft.
F = 0.00 Sq. Ft.



C = 23.64 Sq. Ft.
F = 0.00 Sq. Ft.

USER NAME = BDeCrane	DESIGNED - LDZ	REVISED -
PLOT SCALE = 20,000 * 1/ in.	DRAWN - RMD	REVISED -
PLOT DATE = 6/5/2023	CHECKED - JW	REVISED -
	DATE - 04/17/2023	REVISED -

**STATE OF ILLINOIS
DEPARTMENT OF TRANSPORTATION**

**FAP 717 (IL 10)
CROSS SECTIONS**

SCALE: H=10 V=5 SHEET 14 OF 59 SHEETS STA. 1208+50.00 R2 TO STA. 0+63.53 R3

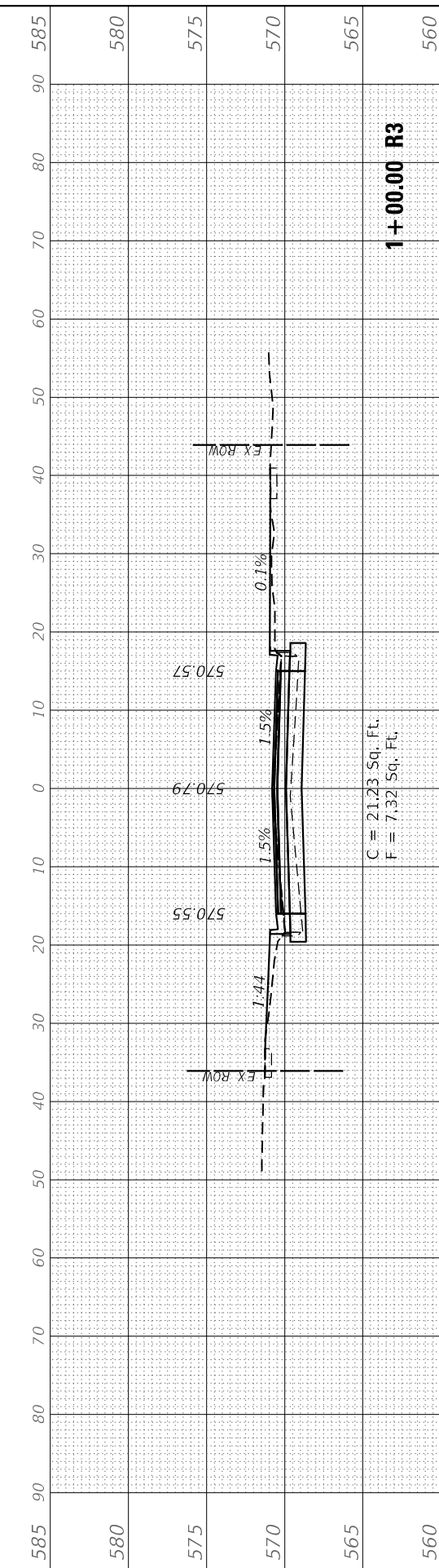
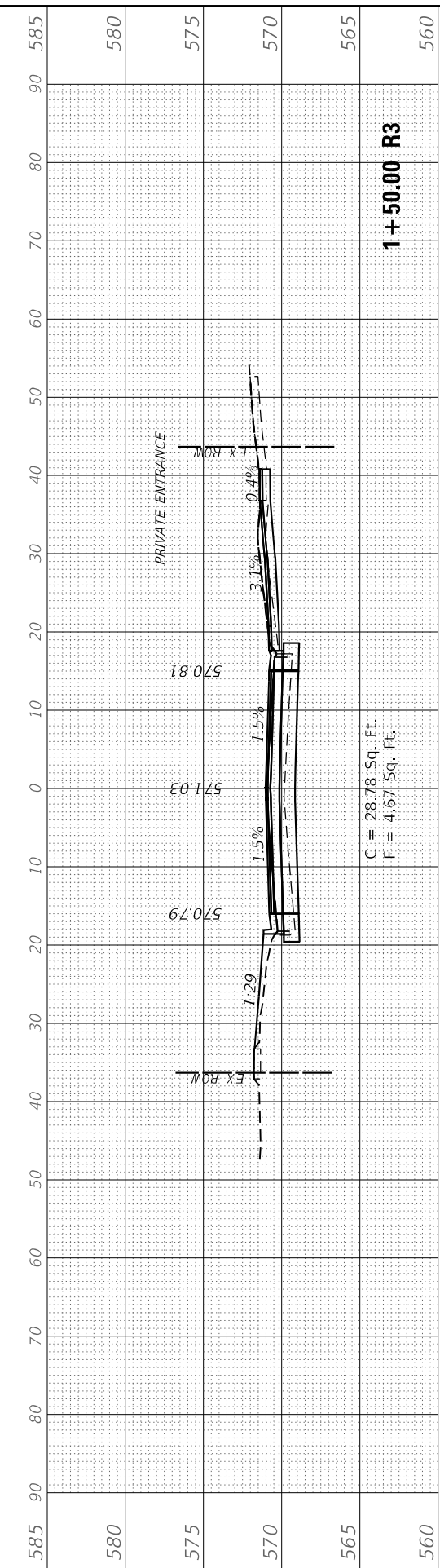
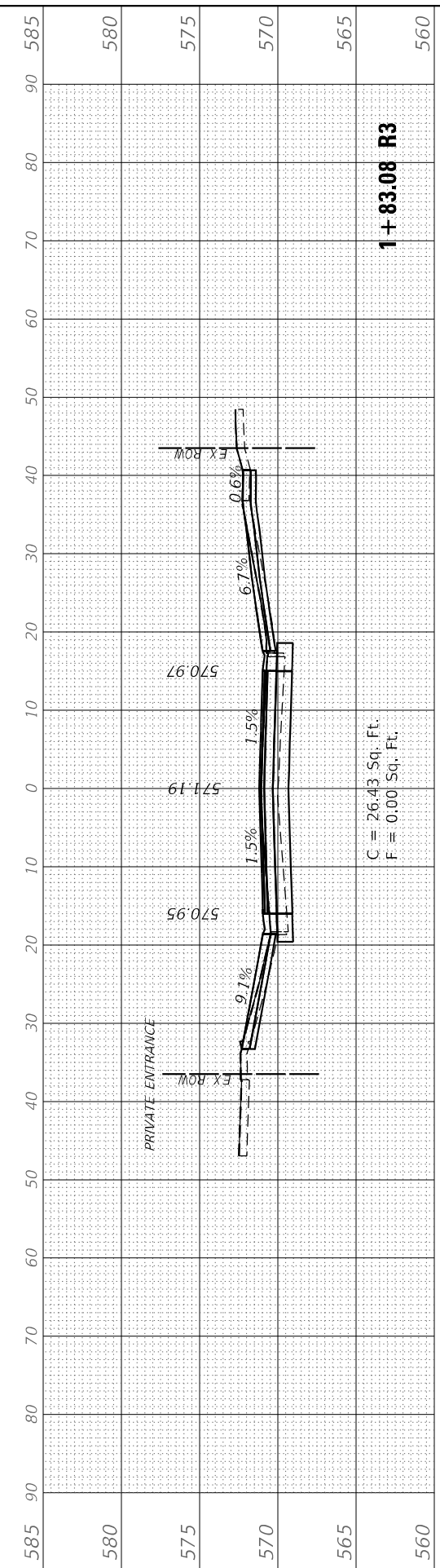
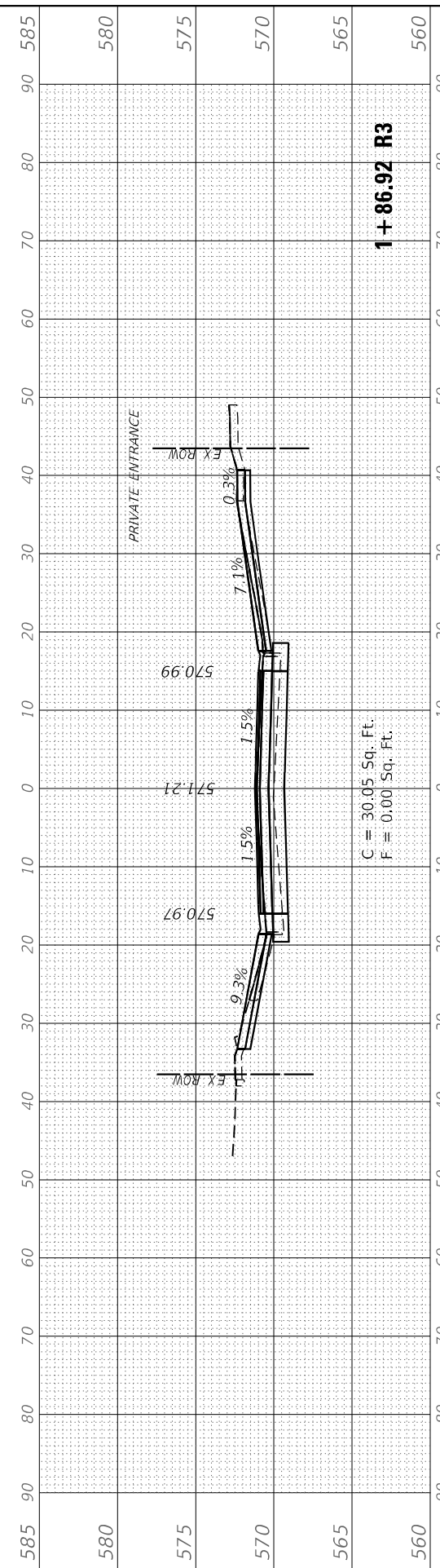
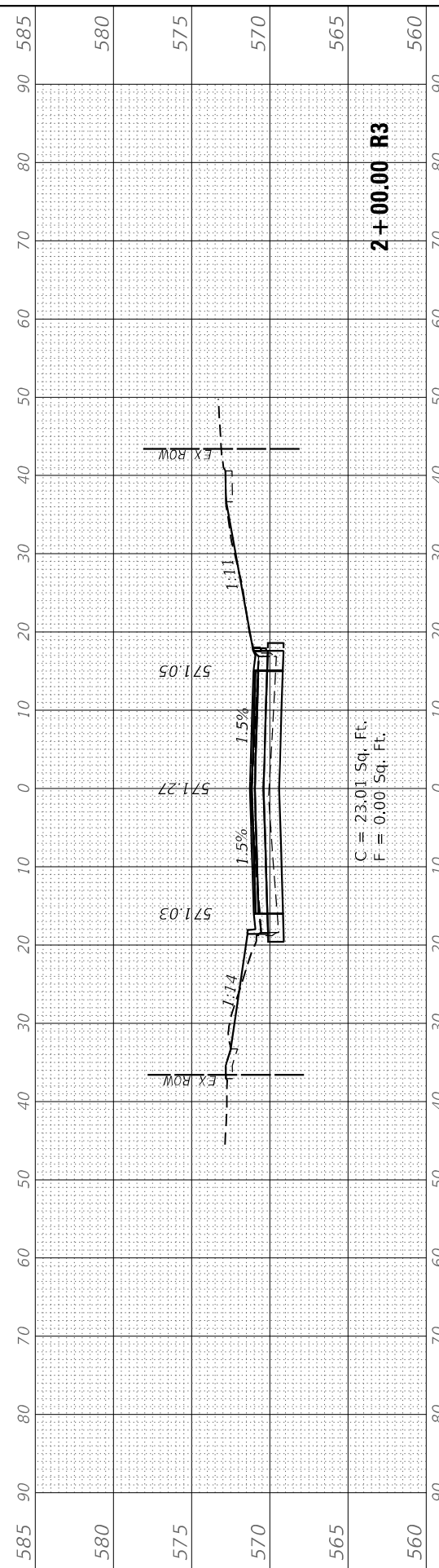
F.A.P. RTE.	SECTION	COUNTY	TOTAL SHEETS	SHEET NO.
	*	MASON	269	224
CONTRACT NO. 72B88				

ILLINOIS FED. AID PROJECT
FAP 717, 658, 581 43 (IL10, 29, 10 SPUR)
(42)R,SW; (4RS-6,101RS-4)CR

FINAL SURVEY NO.	SURVEYED PLOTTED AREAS CHECKED	BY	DATE
NOTE BOOK	TEMPLATE		
AREAS CHECKED			

ORIGINAL SURVEY NO.	SURVEYED PLOTTED AREAS CHECKED	BY	DATE
NOTE BOOK	TEMPLATE		
AREAS CHECKED			

MODEL: EX_IL10
FILE NAME: V:\9905.01 - Mason, City - IL - Reconstruction - DBCAD\CADD\Streets\DF7288\ex-5.dgn



USER NAME =	BDDeCrane	DESIGNED -	LDZ	REVISED -	
DRAWN -	RMD	REVISIONS -		REVISED -	
PLOT SCALE =	20.0000" / in.	CHECKED -	JW	REVISED -	
PLOT DATE =	6/5/2023	DATE -	04/17/2023	REVISED -	

**STATE OF ILLINOIS
DEPARTMENT OF TRANSPORTATION**

**FAP 717 (IL 10)
CROSS SECTIONS**

SCALE: H=10 V=5 SHEET 15 OF 59 SHEETS STA. 1+00.00 R3 TO STA. 2+00.00 R3

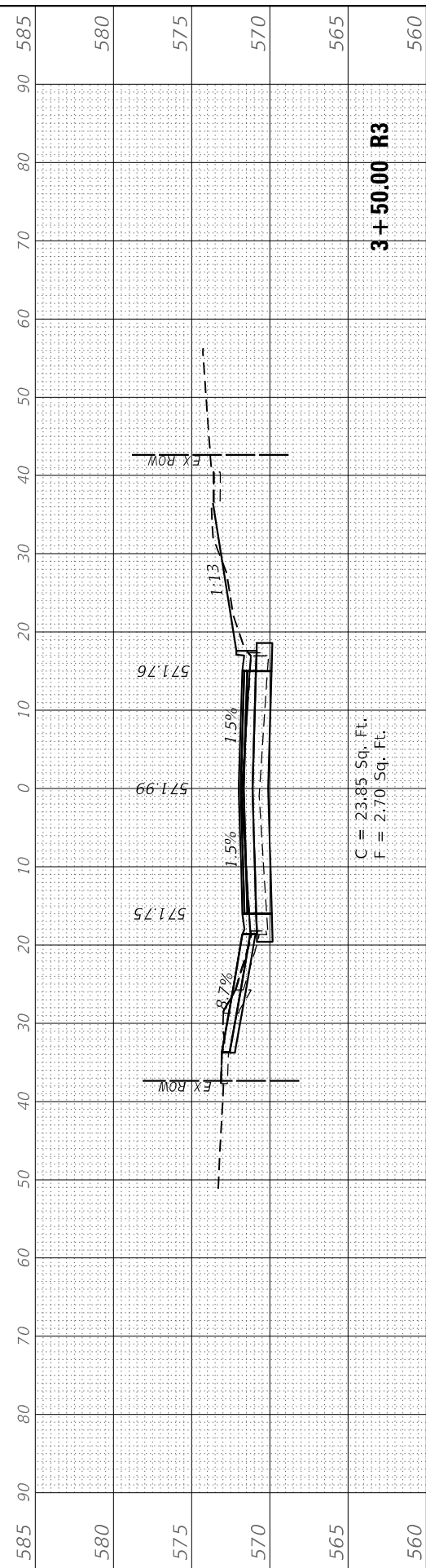
F.A.P. RTE.	SECTION	COUNTY	TOTAL SHEETS	SHEET NO.
	*	MASON	269	225
CONTRACT NO. 72B88				

ILLINOIS FED. AID PROJECT
FAP 717, 658, 5B1 43 (IL10, 29, 10 SPUR)
(42)R,SW; (4RS-6,101RS-4)CR

FINAL SURVEY NO.	SURVEYED	BY	DATE
NOTE BOOK	PLOTTED		
AREAS CHECKED	TEMPLATE		
	AREAS CHECKED		

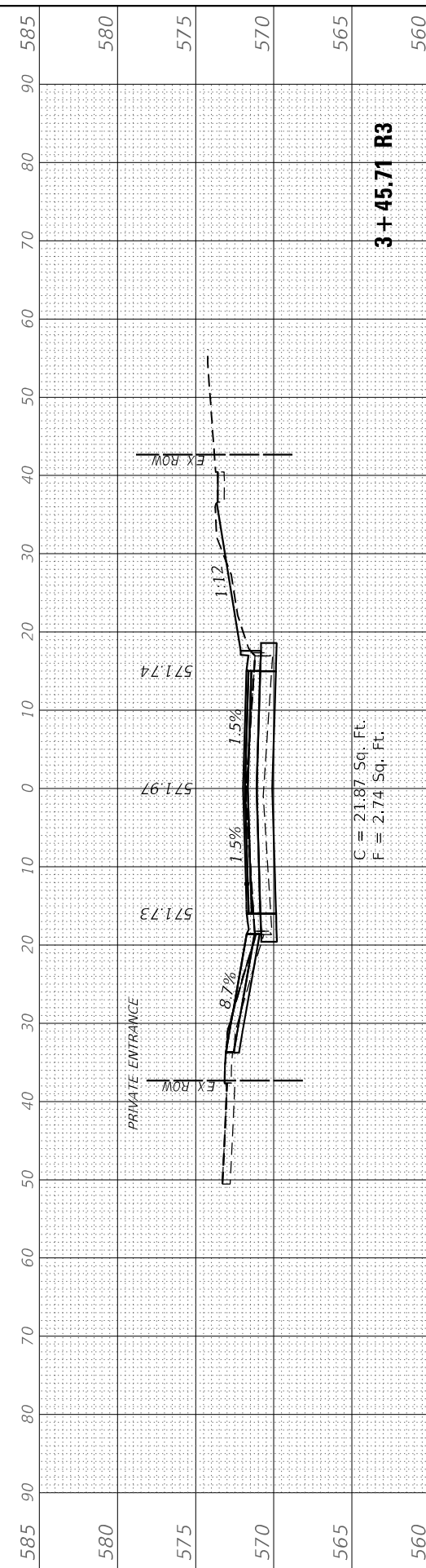
ORIGINAL SURVEY NO.	SURVEYED	BY	DATE
NOTE BOOK	PLOTTED		
AREAS CHECKED	TEMPLATE		
	AREAS CHECKED		

MODEL: EX_IL10
 FILE NAME: V:\9905.01 - Mason, City - IL - Reconstruction - DB\CAD\CADD Streets\DF7288\mason-cr.dgn



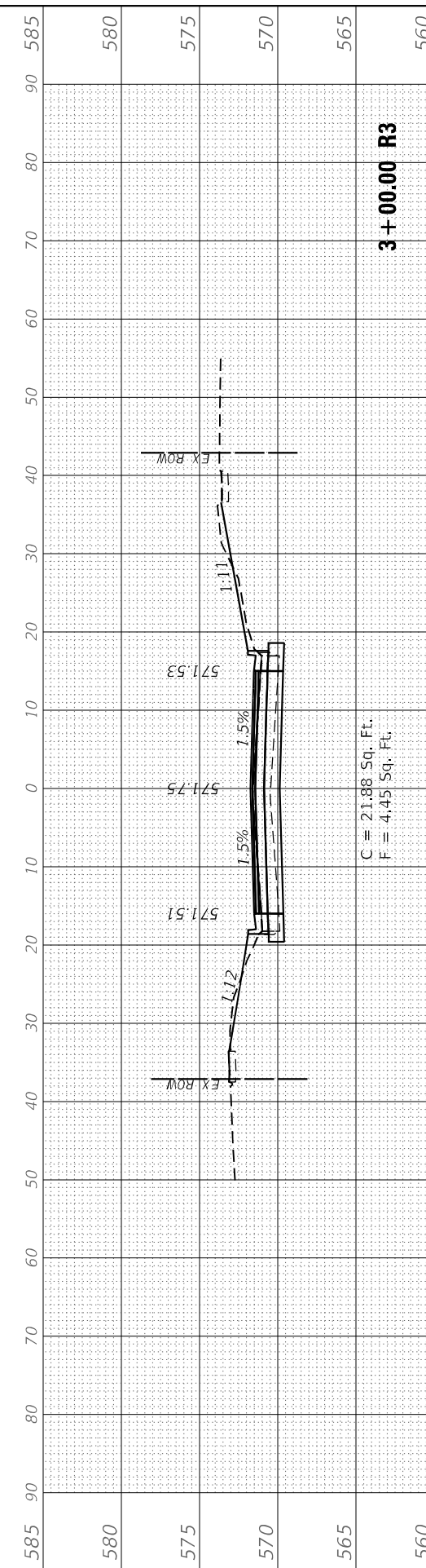
C = 23.85 Sq. Ft.
 F = 2.70 Sq. Ft.

3 + 50.00 R3



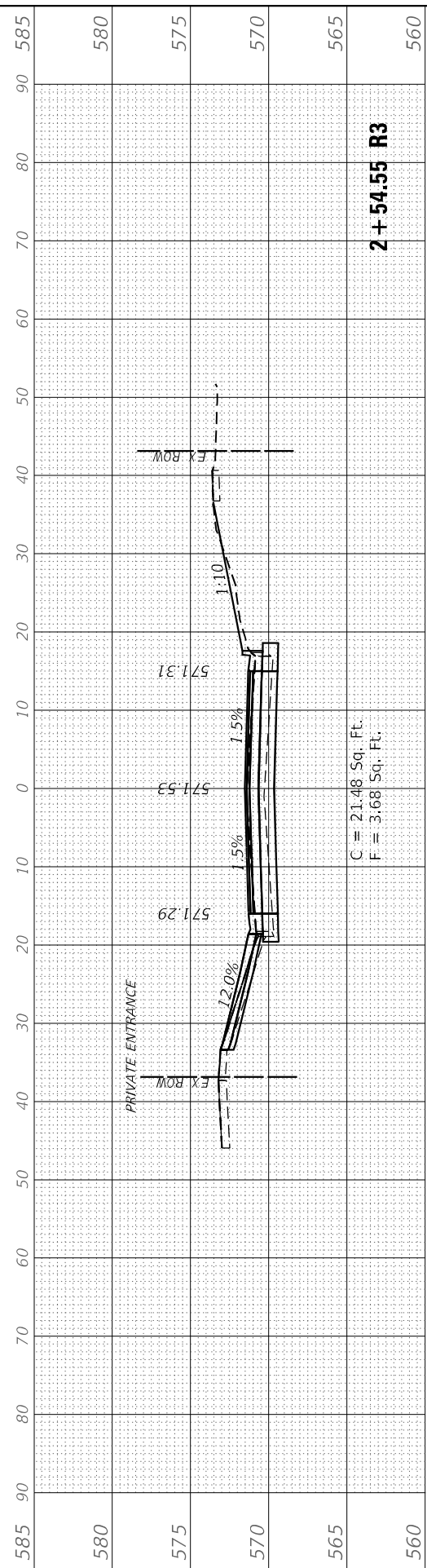
C = 21.87 Sq. Ft.
 F = 2.74 Sq. Ft.

3 + 45.71 R3



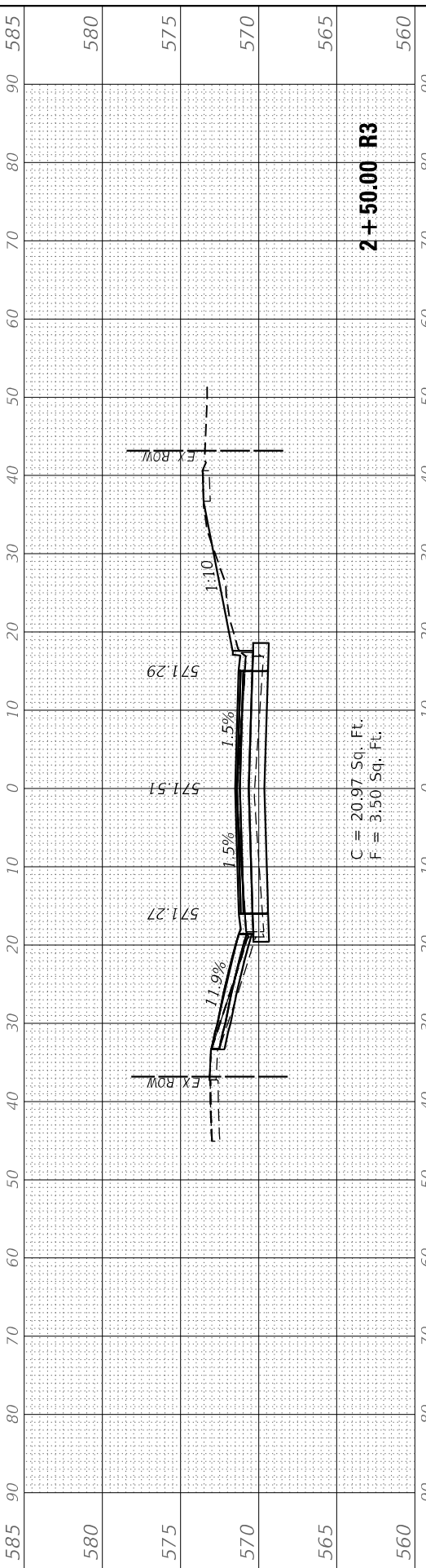
C = 21.88 Sq. Ft.
 F = 4.45 Sq. Ft.

3 + 00.00 R3



C = 21.48 Sq. Ft.
 F = 3.68 Sq. Ft.

2 + 54.55 R3



C = 20.97 Sq. Ft.
 F = 3.50 Sq. Ft.

2 + 50.00 R3

USER NAME = BDeCrane	DESIGNED - LDZ	REVISED -
PLOT SCALE = 20.0000' / in.	DRAWN - RMD	REVISED -
PLOT DATE = 6/5/2023	CHECKED - JW	REVISED -
	DATE - 04/17/2023	REVISED -

**STATE OF ILLINOIS
 DEPARTMENT OF TRANSPORTATION**

**FAP 717 (IL 10)
 CROSS SECTIONS**

SCALE: H=10 V=5 SHEET 16 OF 59 SHEETS STA. 2+50.00 R3 TO STA. 3+50.00 R3

F.A.P. RTE.	SECTION	COUNTY	TOTAL SHEETS	SHEET NO.
	*	MASON	269	226
CONTRACT NO. 72B88				

ILLINOIS FED. AID PROJECT
 FAP 717, 658, 581 43 (IL10, 29, 10 SPUR)
 (42)R,SW; (4RS-6,101RS-4)CR

FINAL SURVEY	SURVEYED	BY	DATE
NOTE BOOK	PLOTTED		
NO.	TEMPLATE		
	AREAS CHECKED		
	AREAS CHECKED		

ORIGINAL SURVEY	SURVEYED	BY	DATE
NOTE BOOK	PLOTTED		
NO.	TEMPLATE		
	AREAS CHECKED		
	AREAS CHECKED		

MODEL: EX_IL10
FILE NAME: V:\9905.01 - Mason, City - IL Reconstruction - DBCAD\CADD\Streets\DF7288\ex-5.dgn

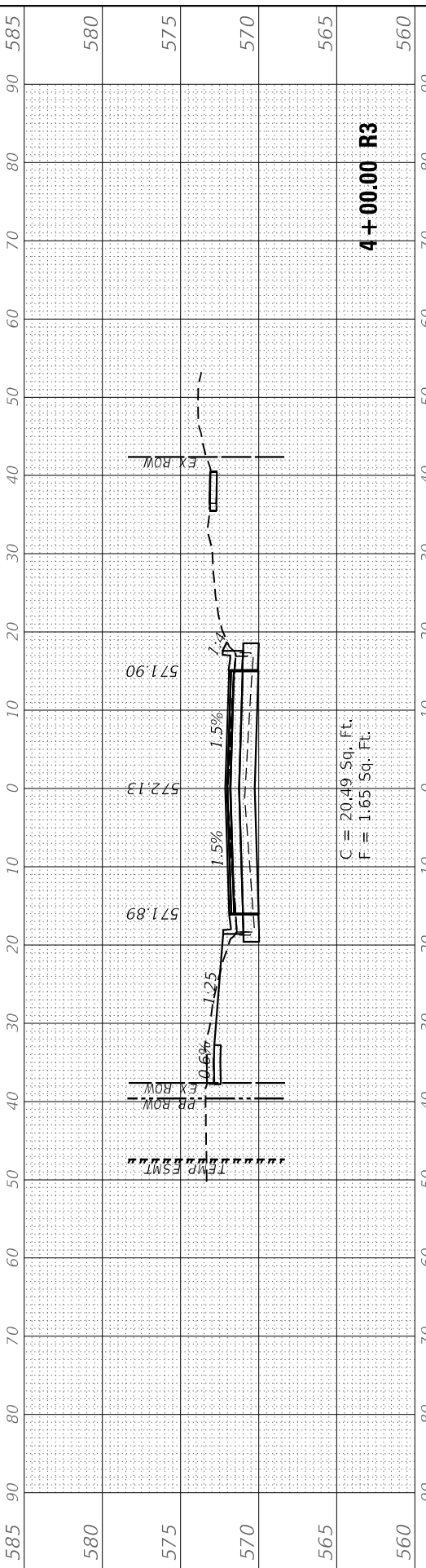
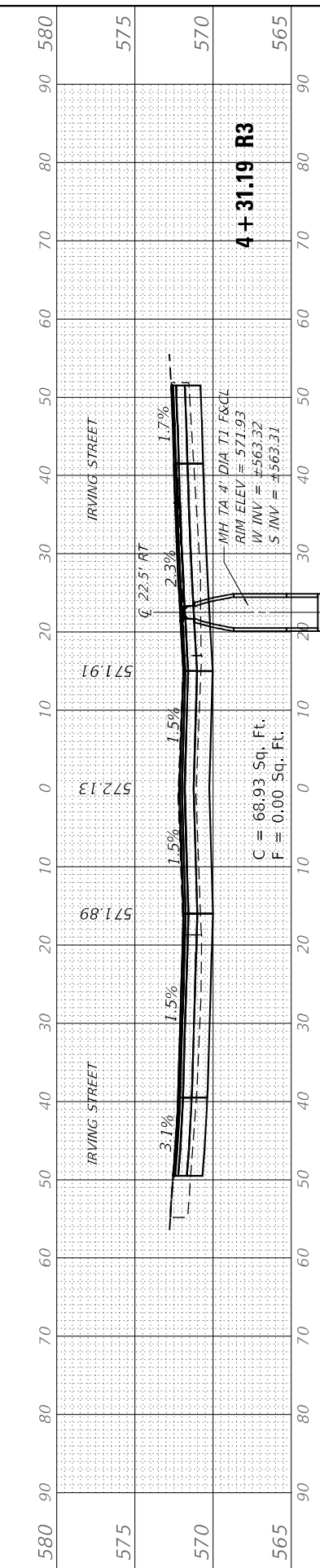
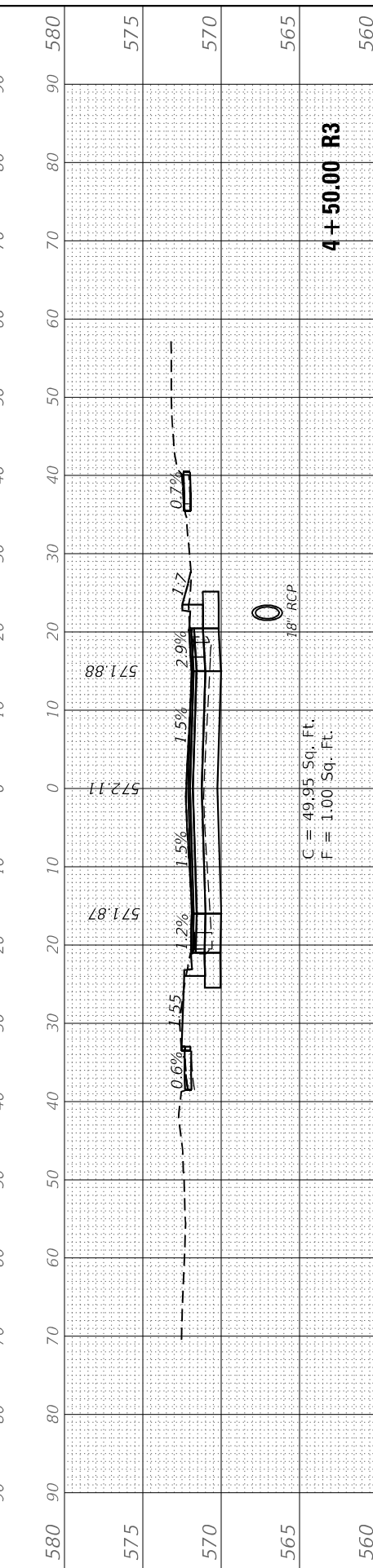
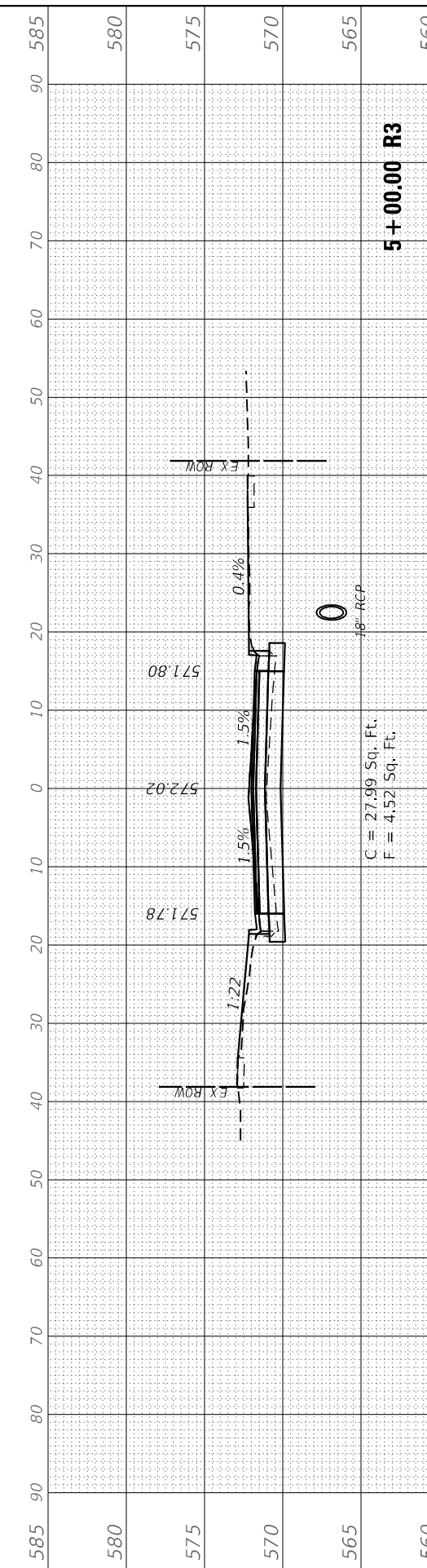
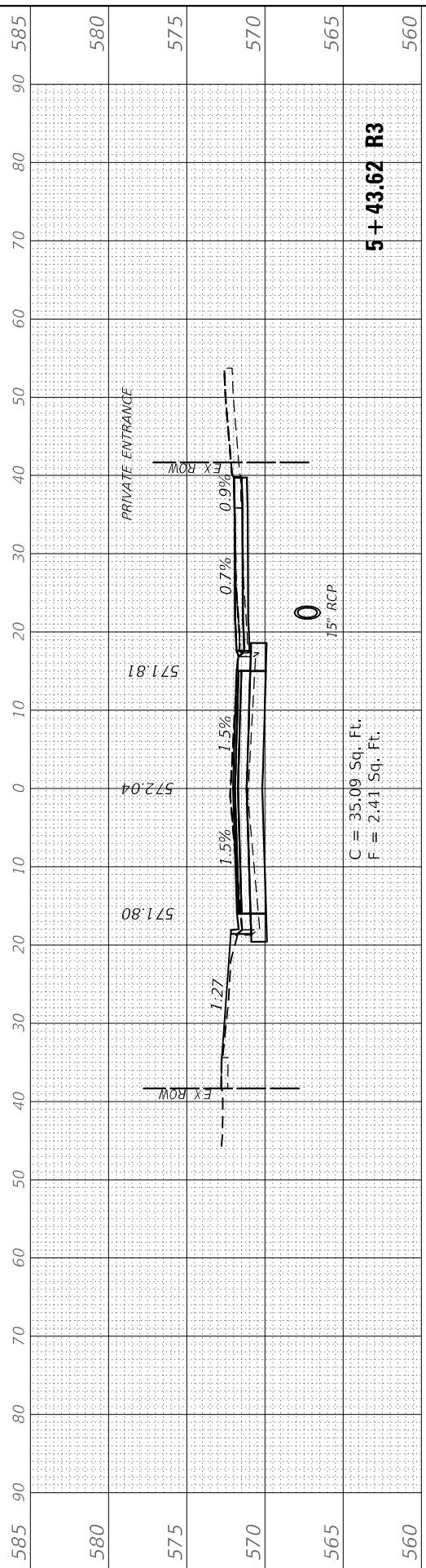
USER NAME = BDeCrane	DESIGNED - LDZ	REVISED -
PLOT SCALE = 20.0000' / in.	DRAWN - RMD	REVISED -
PLOT DATE = 6/5/2023	CHECKED - JW	REVISED -
	DATE - 04/17/2023	REVISED -

**STATE OF ILLINOIS
DEPARTMENT OF TRANSPORTATION**

**FAP 717 (IL 10)
CROSS SECTIONS**

SCALE: H=10 V=5 SHEET 17 OF 59 SHEETS STA. 4+00.00 R3 TO STA. 5+43.62 R3

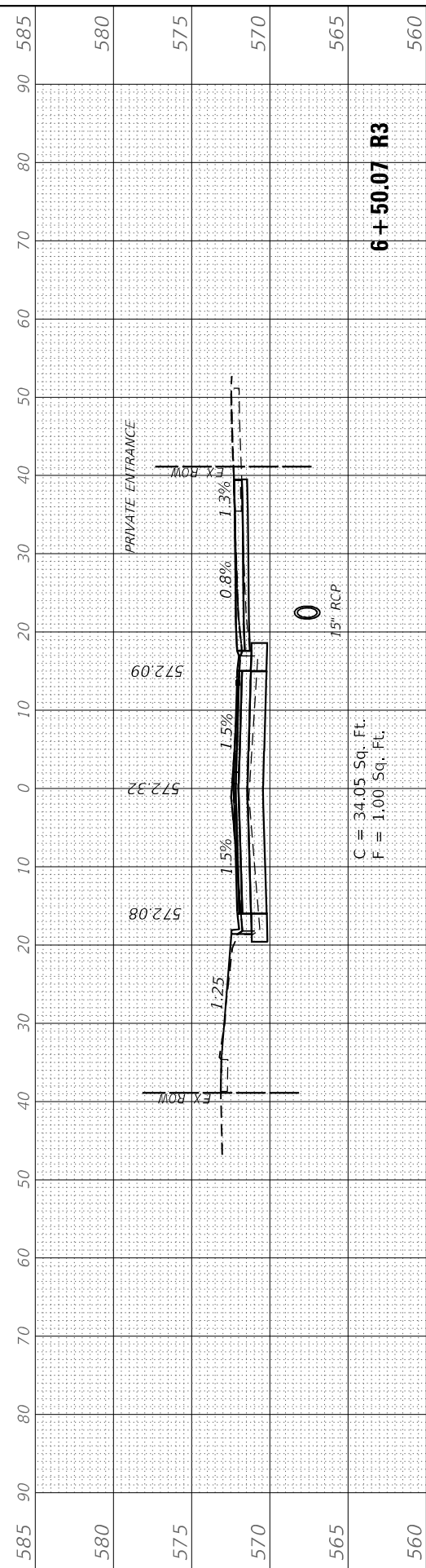
F.A.P. RTE.	SECTION	COUNTY	TOTAL SHEETS	SHEET NO.
	*	MASON	269	227
CONTRACT NO. 72B88				
ILLINOIS FED. AID PROJECT				
FAP 717, 658, 581 43 (IL10, 29, 10 SPUR)				
(42)R,SW; (4RS-6,101RS-4)CR				



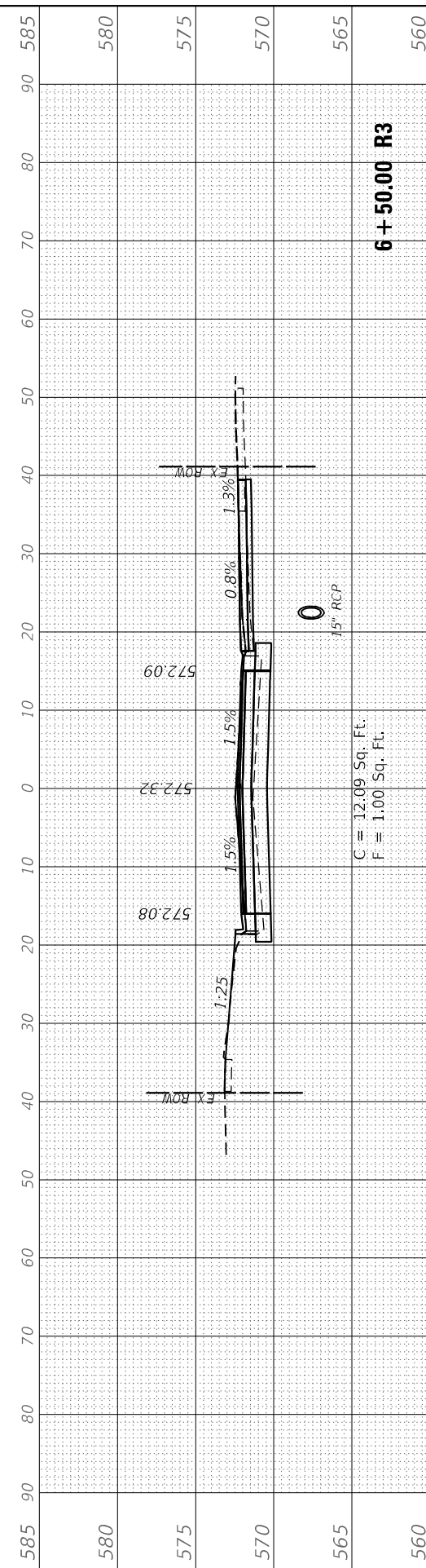
FINAL SURVEY	SURVEYED	BY	DATE
NOTE BOOK	PLOTTED		
AREAS CHECKED	TEMPLATE		
NO.	AREAS CHECKED		

ORIGINAL SURVEY	SURVEYED	BY	DATE
NOTE BOOK	PLOTTED		
AREAS CHECKED	TEMPLATE		
NO.	AREAS CHECKED		

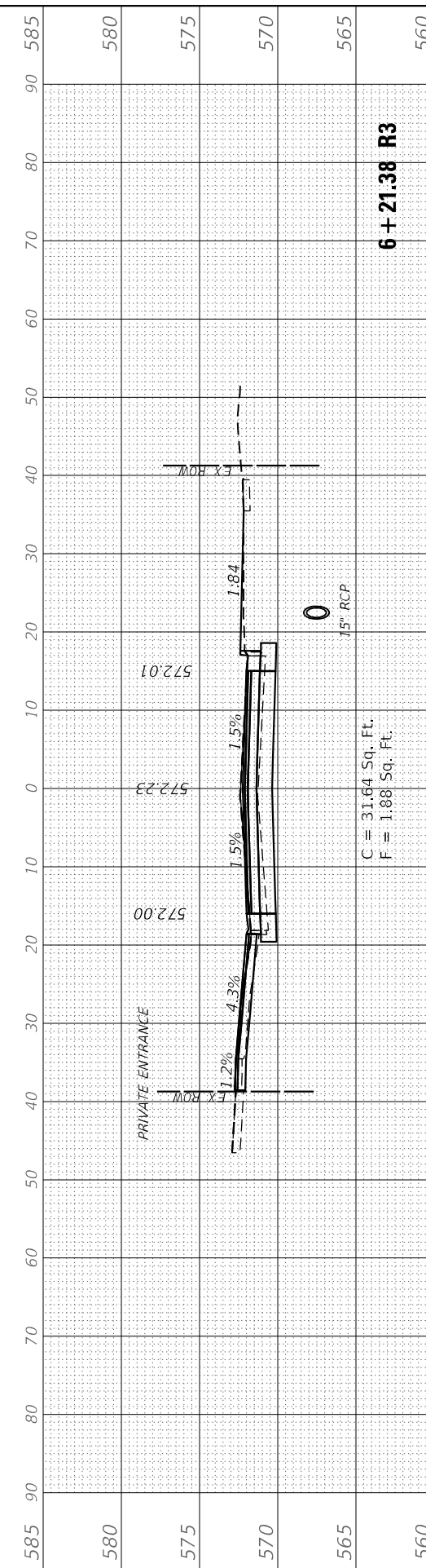
MODEL: EX_IL10
FILE NAME: V:\99\01 - Mason, City - IL - Reconstruction - DB\CAD\CADD Streets\67288\67288-5.dgn



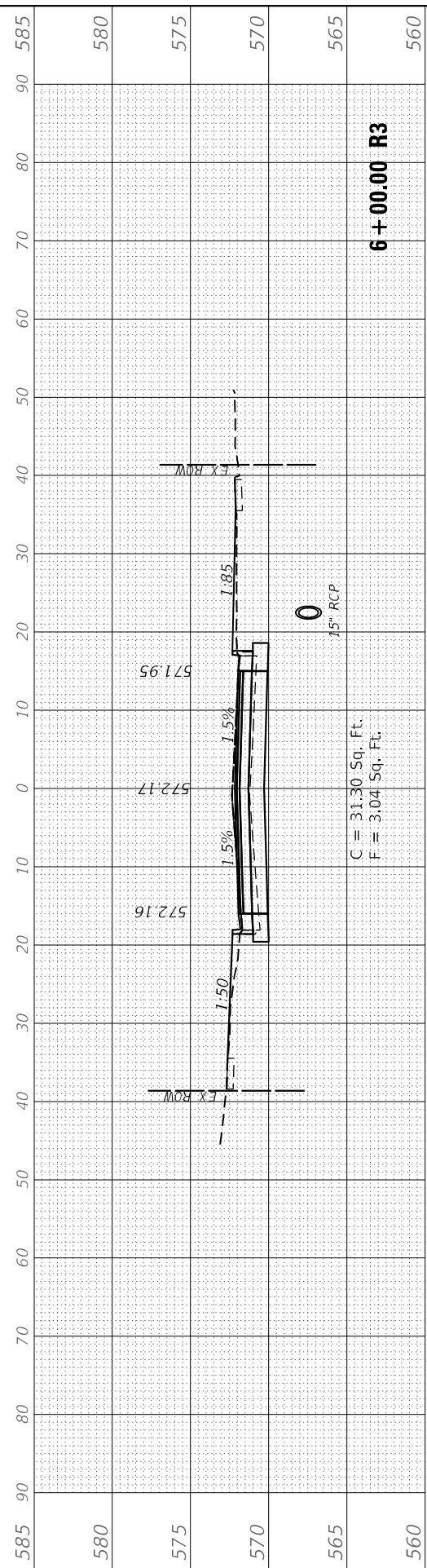
C = 34.05 Sq. Ft.
F = 1.00 Sq. Ft.



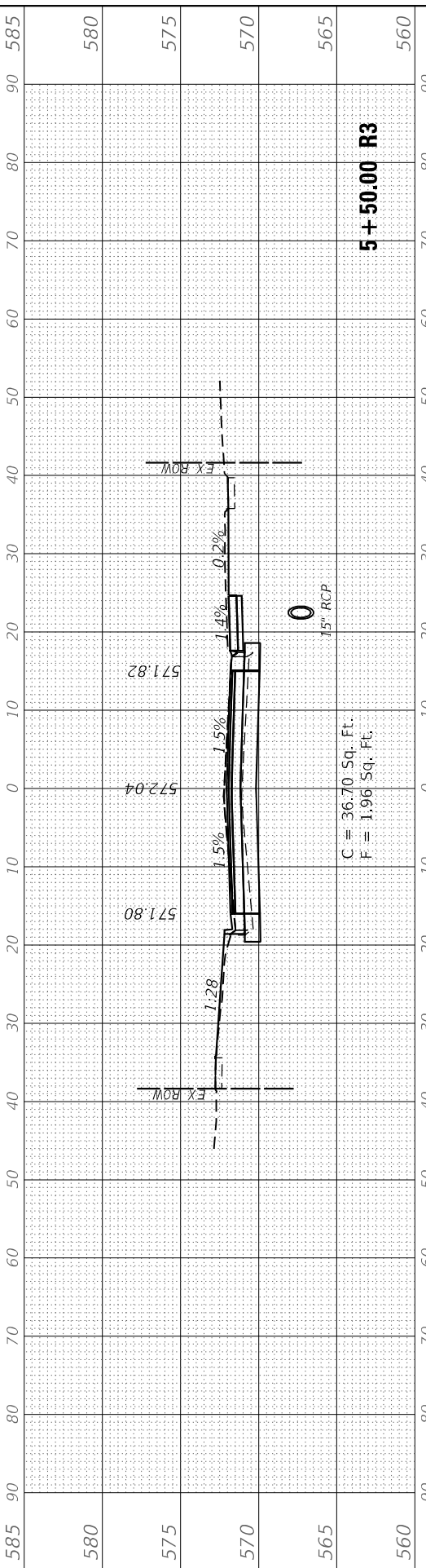
C = 12.09 Sq. Ft.
F = 1.00 Sq. Ft.



C = 31.64 Sq. Ft.
F = 1.88 Sq. Ft.



C = 31.30 Sq. Ft.
F = 3.04 Sq. Ft.



C = 36.70 Sq. Ft.
F = 1.96 Sq. Ft.

STATE OF ILLINOIS
DEPARTMENT OF TRANSPORTATION

FAP 717 (IL 10)
CROSS SECTIONS

USER NAME = BDeCrane	DESIGNED - LDZ	REVISED -
PLOT SCALE = 20,0000 * / in.	DRAWN - RMD	REVISED -
PLOT DATE = 6/5/2023	CHECKED - JW	REVISED -
	DATE - 04/17/2023	REVISED -

SCALE: H=10 V=5 SHEET 18 OF 59 SHEETS STA. 5+50.00 R3 TO STA. 6+50.07 R3

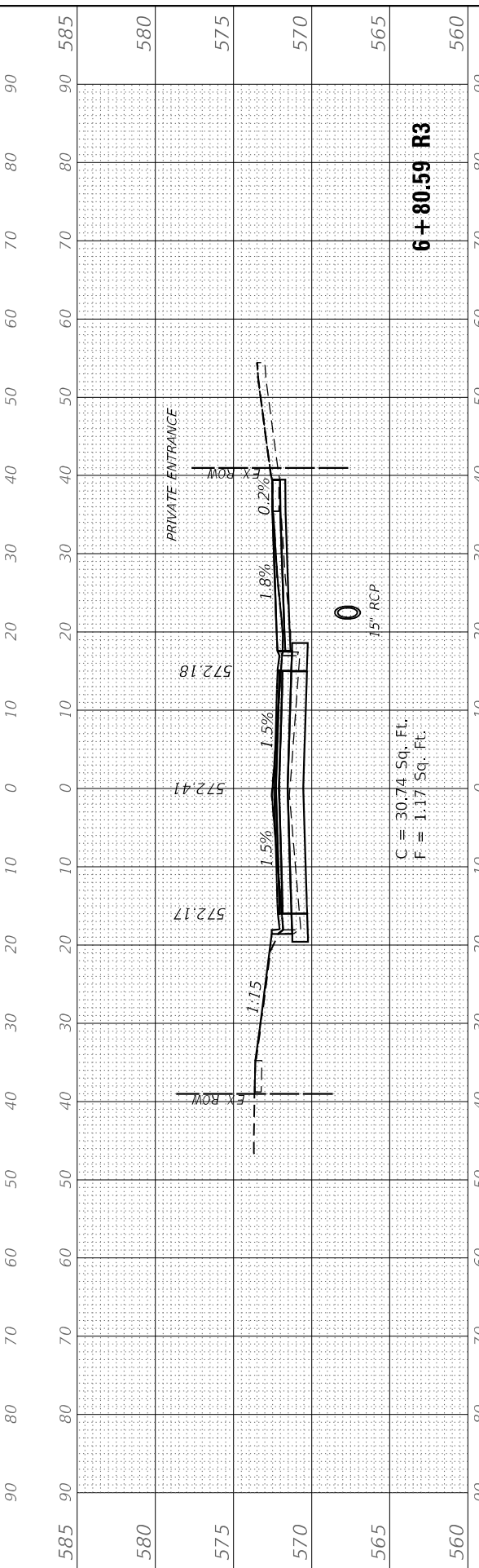
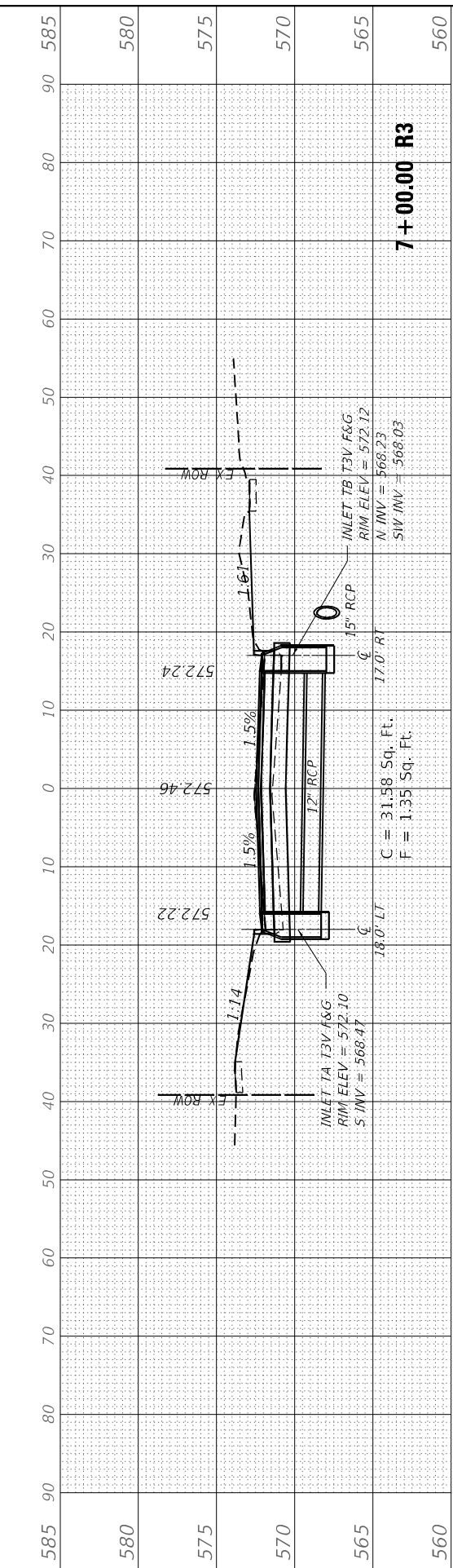
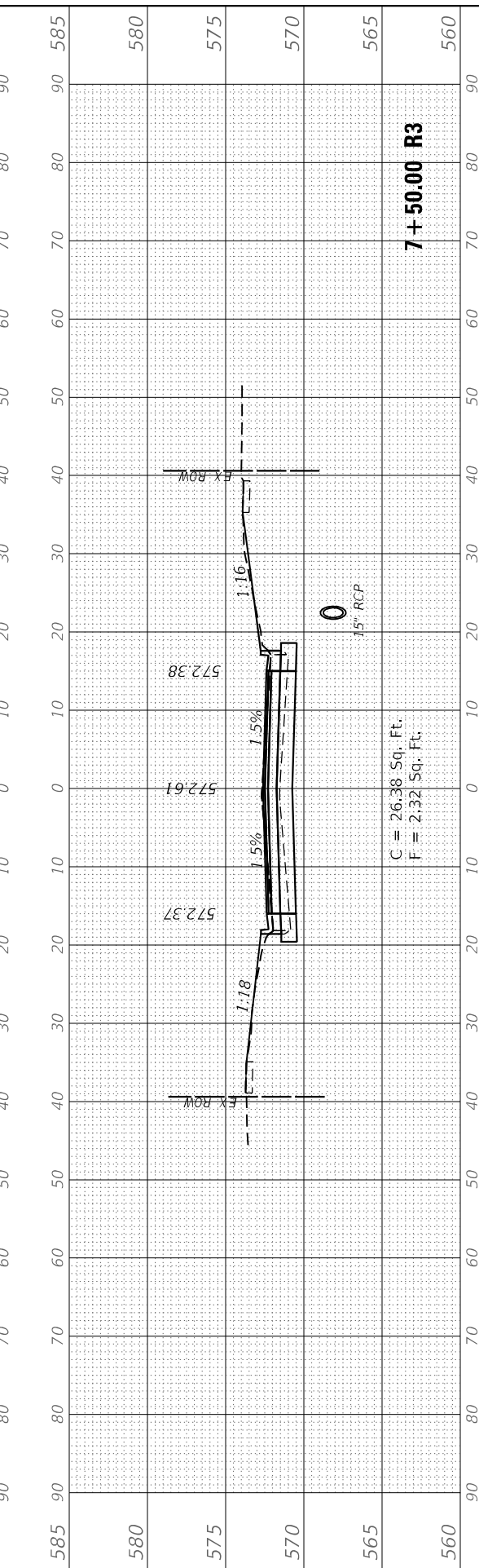
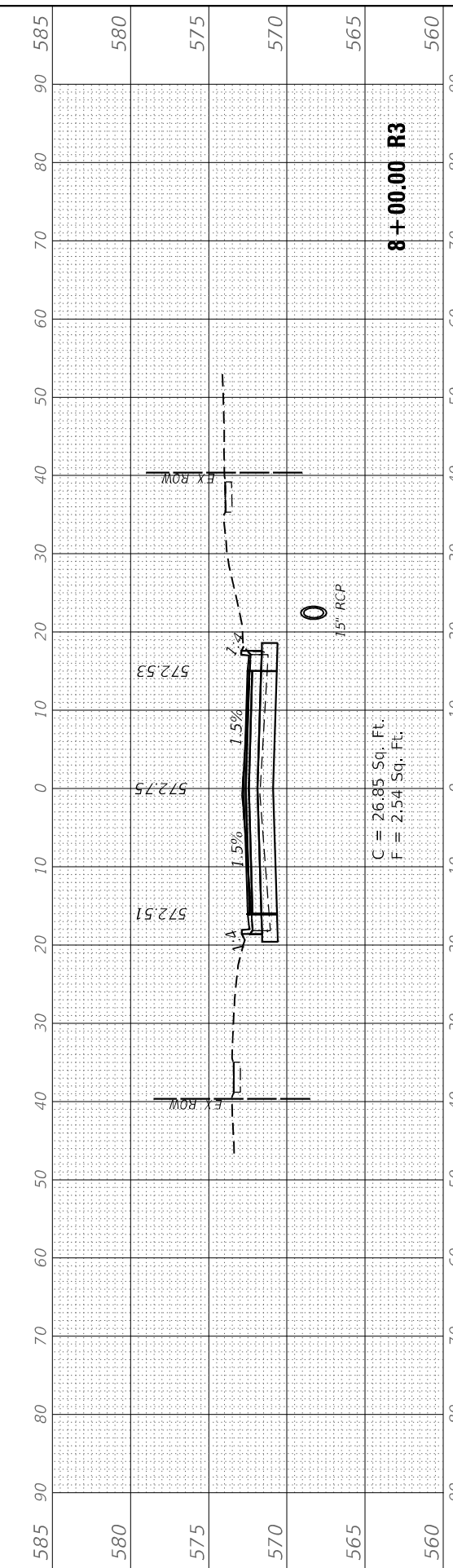
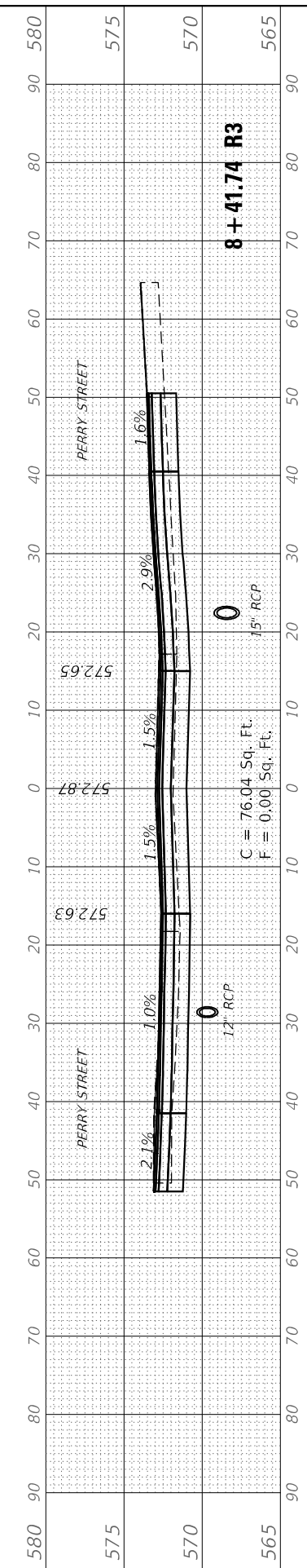
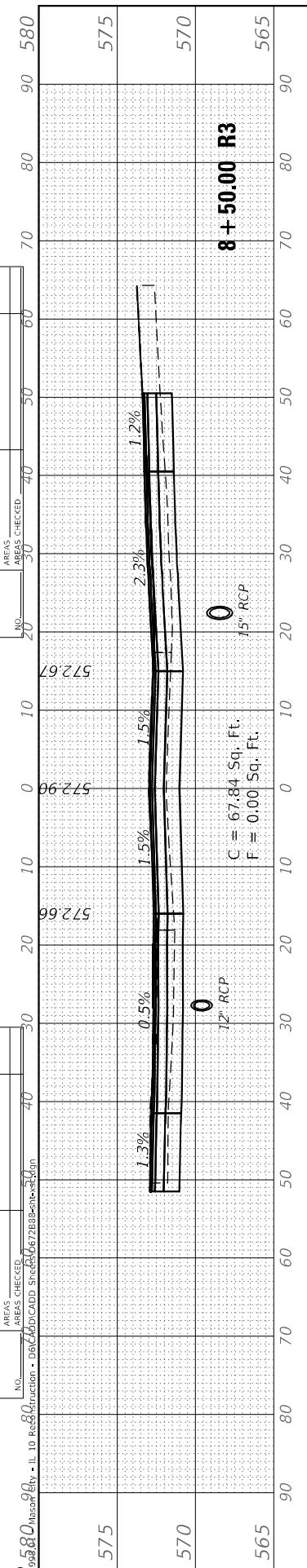
F.A.P. RTE.	SECTION	COUNTY	TOTAL SHEETS	SHEET NO.
	*	MASON	269	228
CONTRACT NO. 72B88				

ILLINOIS FED. AID PROJECT
FAP 717, 658, 5B1 43 (IL10, 29, 10 SPUR)
(42)R,SW; (4RS-6,101RS-4)CR

FINAL SURVEY	SURVEYED	BY	DATE
NOTE BOOK	PLOTTED		
NO.	TEMPLATE		
	AREAS CHECKED		
	DATE		

ORIGINAL SURVEY	SURVEYED	BY	DATE
NOTE BOOK	PLOTTED		
NO.	TEMPLATE		
	AREAS CHECKED		
	DATE		

MODEL: EX-1110
 FILE NAME: V:\94580\Massa\90...
 No. 40



USER NAME = BDeCrane	DESIGNED - LDZ	REVISED -
	DRAWN - RMD	REVISED -
PLOT SCALE = 20,000 * 1/4"	CHECKED - JW	REVISED -
PLOT DATE = 6/5/2023	DATE - 04/17/2023	REVISED -

STATE OF ILLINOIS
 DEPARTMENT OF TRANSPORTATION

FAP 717 (IL 10)
 CROSS SECTIONS

SCALE: H=10 V=5 SHEET 19 OF 59 SHEETS STA. 6+80.59 R3 TO STA. 8+50.00 R3

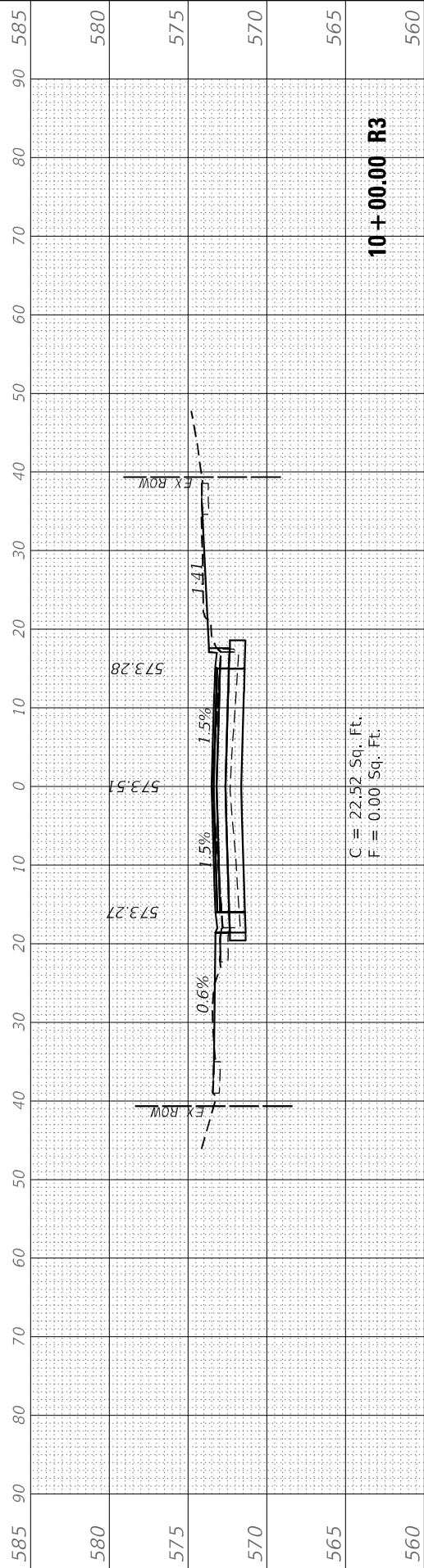
F.A.P. R.T.E.	SECTION	COUNTY	TOTAL SHEETS	SHEET NO.
	*	MASON	269	229
CONTRACT NO. 72B88				

ILLINOIS FED. AID PROJECT
 FAP 717, 658, 5B1 43 (IL10, 29, 10 SPUR)
 (42)R,SW; (4RS-6,101RS-4)CR

FINAL SURVEY NO.	SURVEYED AREAS CHECKED	BY	DATE

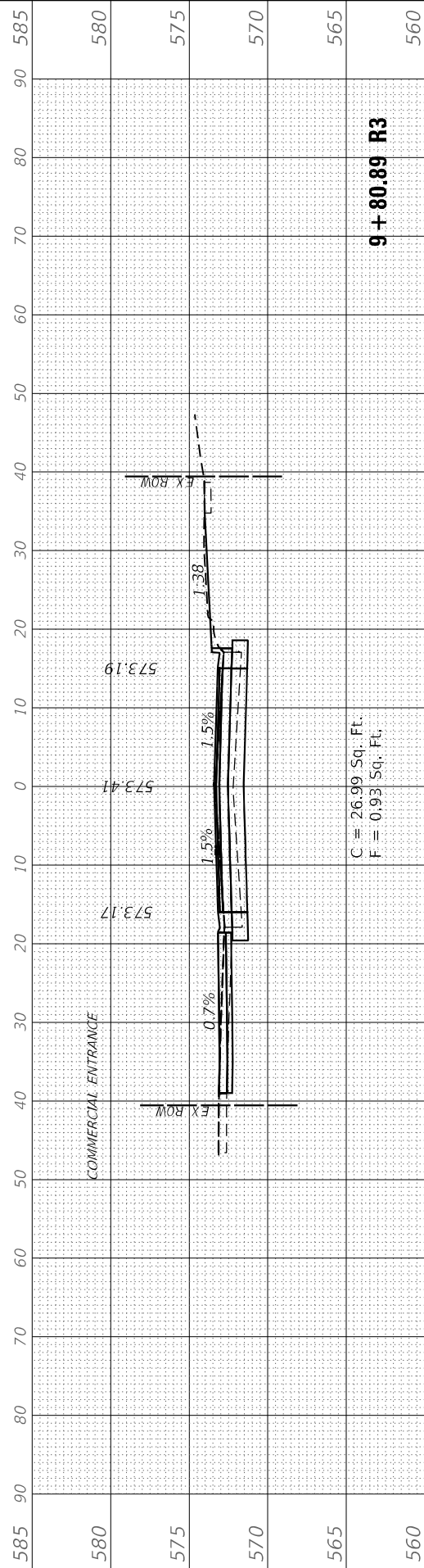
ORIGINAL SURVEY NO.	SURVEYED AREAS CHECKED	BY	DATE

MODEL: EX_IL10
FILE NAME: V:\9905.01 - Mason, City - IL - Reconstruction - DB\CAD\CADD Streets\DF7288\mason-cr.dgn



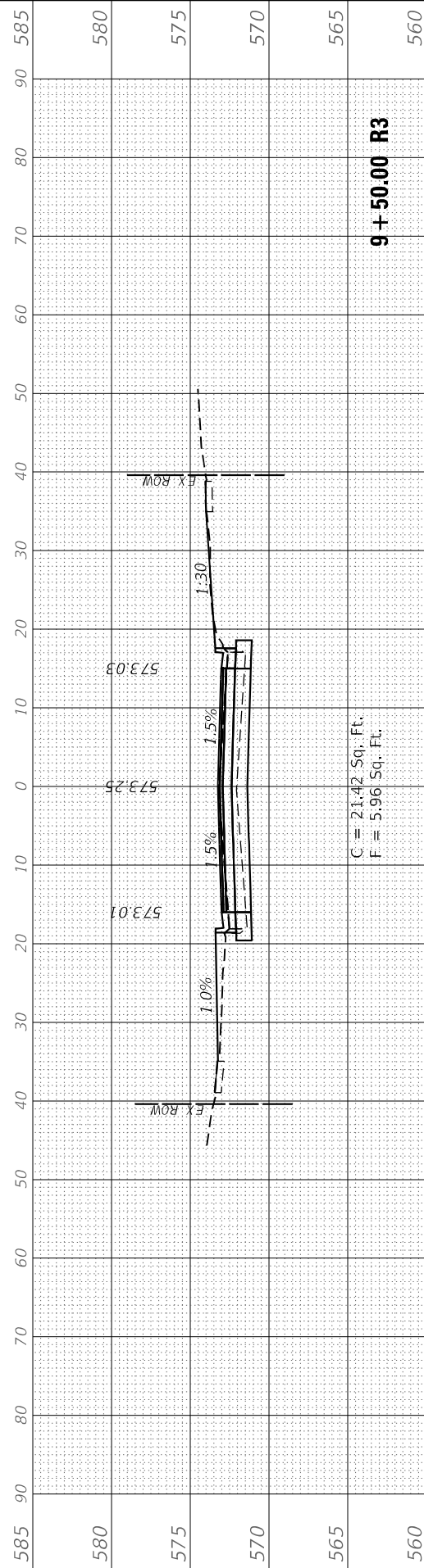
C = 22.52 Sq. Ft.
F = 0.00 Sq. Ft.

10 + 00.00 R3



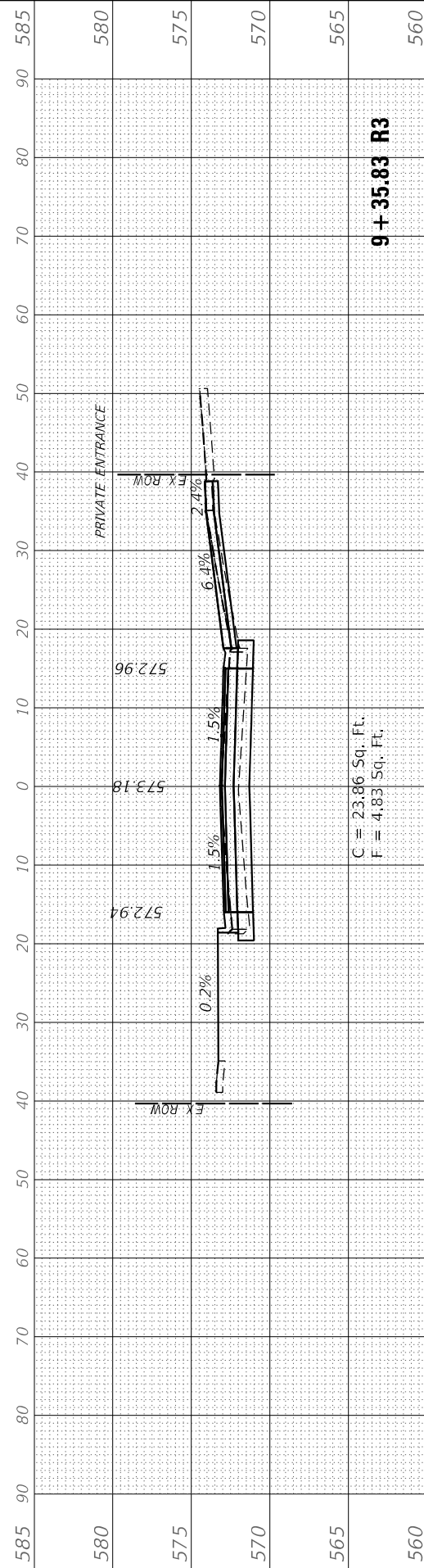
C = 26.99 Sq. Ft.
F = 0.93 Sq. Ft.

9 + 80.89 R3



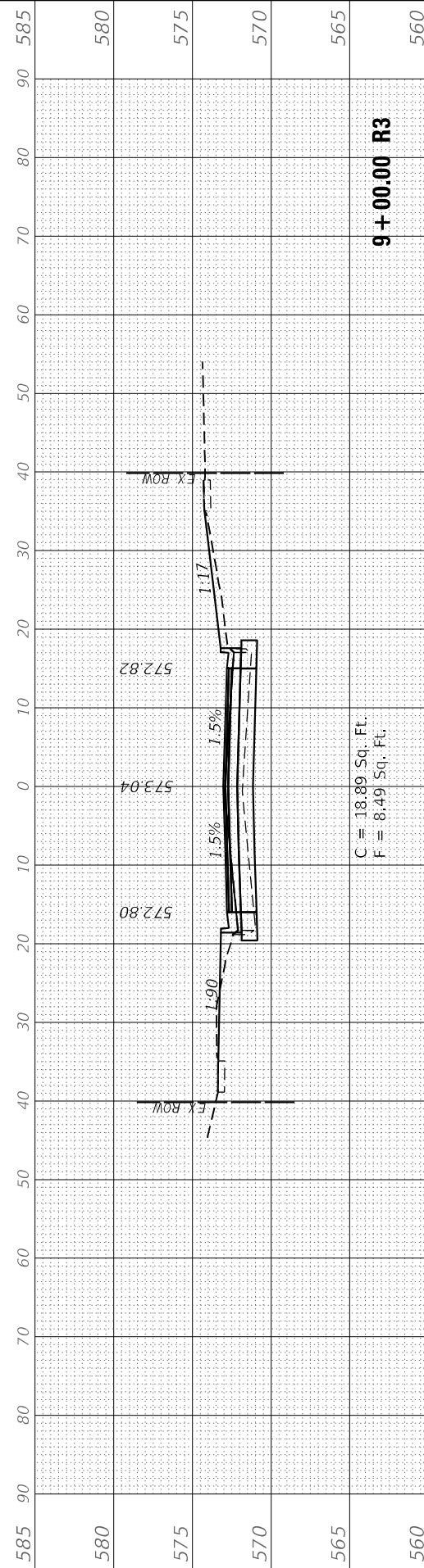
C = 21.42 Sq. Ft.
F = 5.96 Sq. Ft.

9 + 50.00 R3



C = 23.86 Sq. Ft.
F = 4.83 Sq. Ft.

9 + 35.83 R3



C = 18.89 Sq. Ft.
F = 8.49 Sq. Ft.

9 + 00.00 R3

**STATE OF ILLINOIS
DEPARTMENT OF TRANSPORTATION**

**FAP 717 (IL 10)
CROSS SECTIONS**

USER NAME = BDeCrane	DESIGNED - LDZ	REVISED -
PLOT SCALE = 20,0000' / in.	DRAWN - RMD	REVISED -
PLOT DATE = 6/5/2023	CHECKED - JW	REVISED -
	DATE - 04/17/2023	REVISED -

SCALE: H=10 V=5 SHEET 20 OF 59 SHEETS STA. 9+00.00 R3 TO STA. 10+00.00 R3

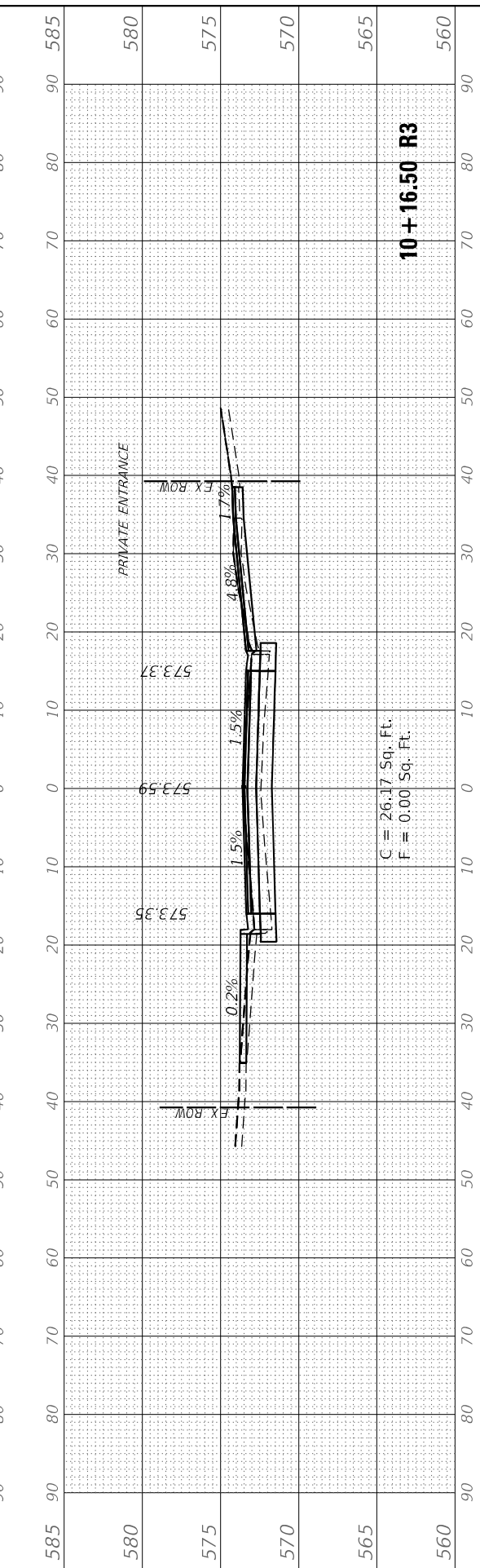
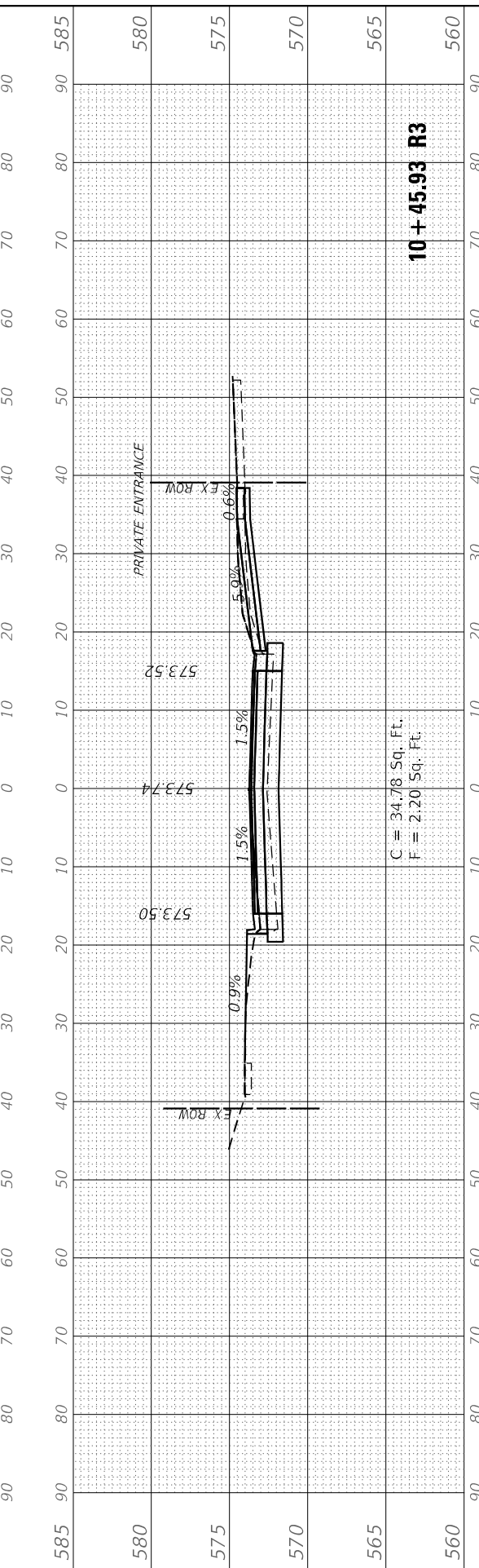
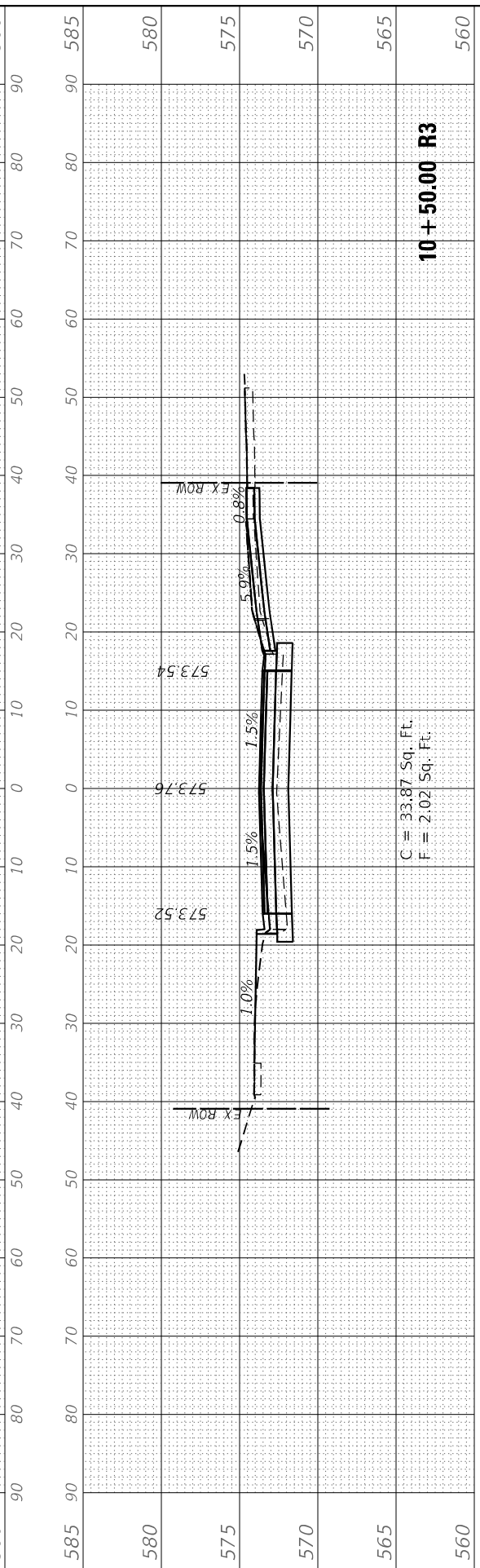
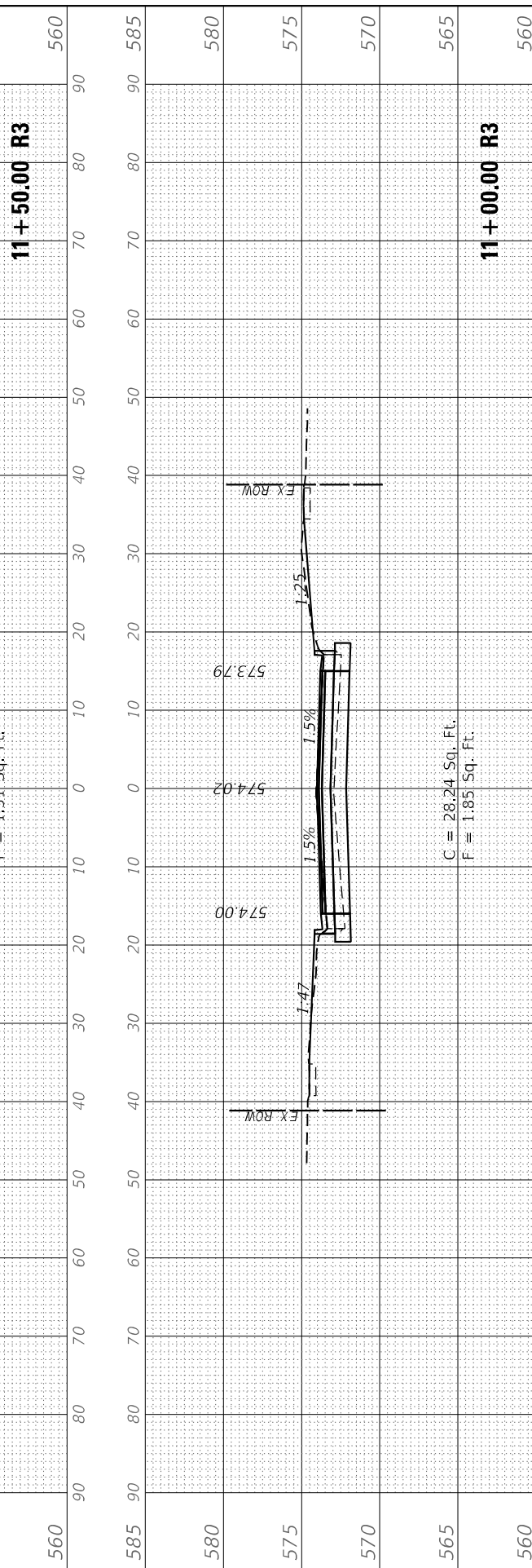
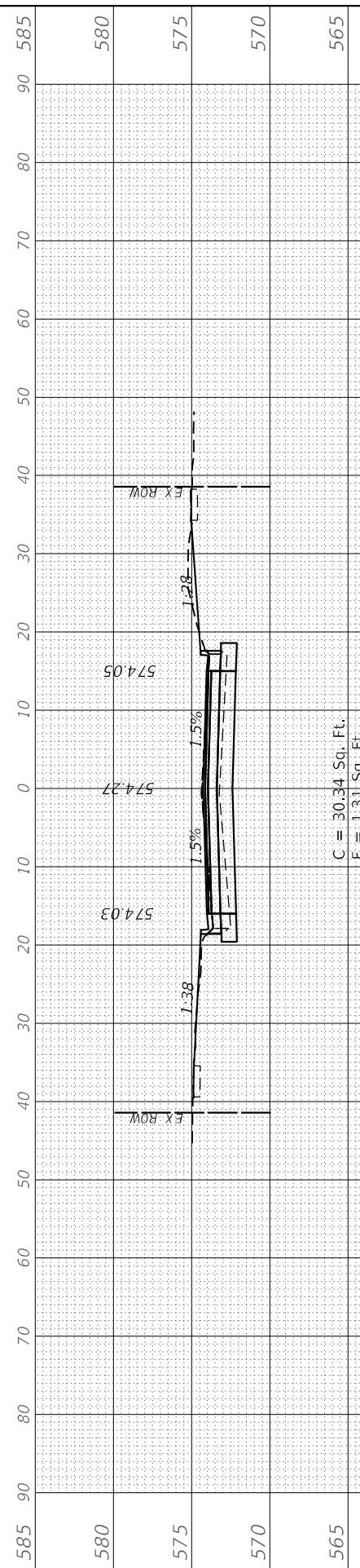
F.A.P. RTE.	SECTION	COUNTY	TOTAL SHEETS	SHEET NO.
	*	MASON	269	230
CONTRACT NO. 72B88				

ILLINOIS FED. AID PROJECT
FAP 717, 658, 5B1 43 (IL10, 29, 10 SPUR)
(42)R,SW; (4RS-6,101RS-4)CR

FINAL SURVEY NO.	SURVEYED	BY	DATE
NOTE BOOK	PLOTTED		
AREAS CHECKED	TEMPLATE		
	AREAS CHECKED		

ORIGINAL SURVEY NO.	SURVEYED	BY	DATE
NOTE BOOK	PLOTTED		
AREAS CHECKED	TEMPLATE		
	AREAS CHECKED		

MODEL: EX_IL10
 FILE NAME: V:\9905.01 - Mason, City - IL 10 Reconstruction - DB\CAD\CADD Streets\067288\ex-5.dgn



USER NAME = BDeCrane	DESIGNED - LDZ	REVISED -
PLOT SCALE = 20,000 * / in.	DRAWN - RMD	REVISED -
PLOT DATE = 6/5/2023	CHECKED - JW	REVISED -
	DATE - 04/17/2023	REVISED -

**STATE OF ILLINOIS
 DEPARTMENT OF TRANSPORTATION**

**FAP 717 (IL 10)
 CROSS SECTIONS**

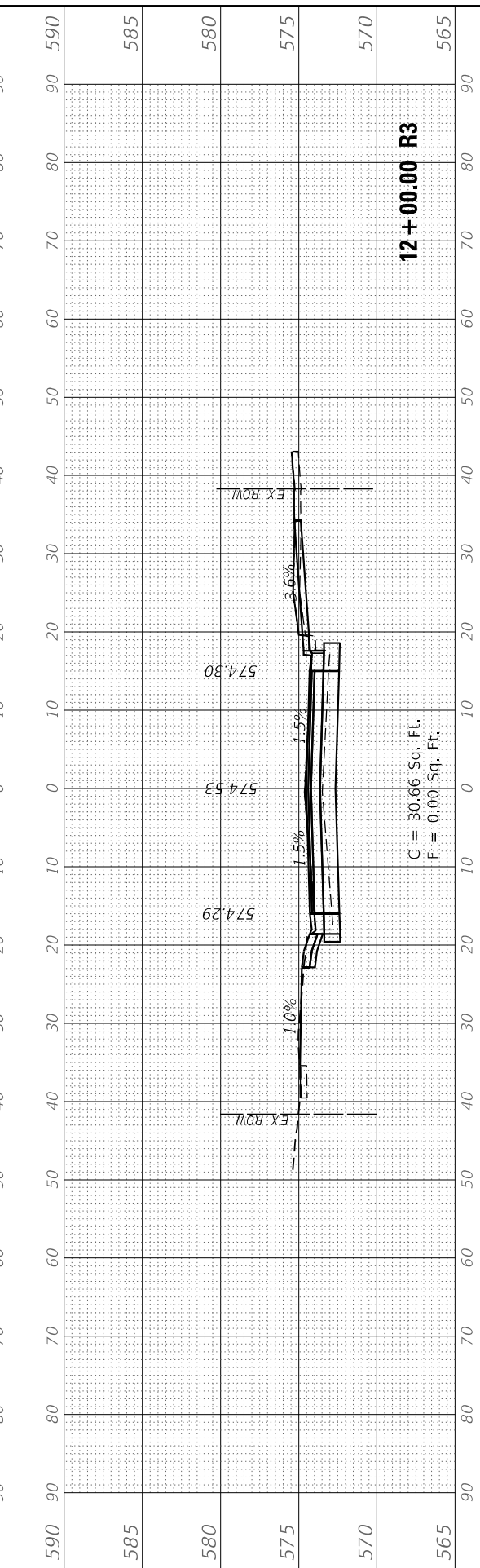
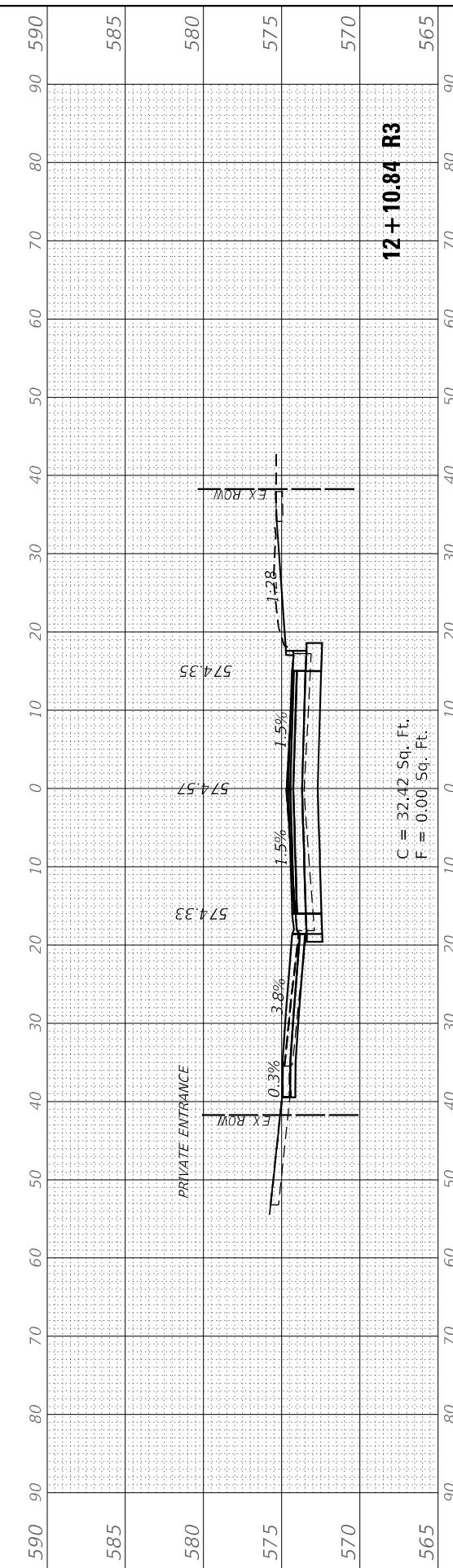
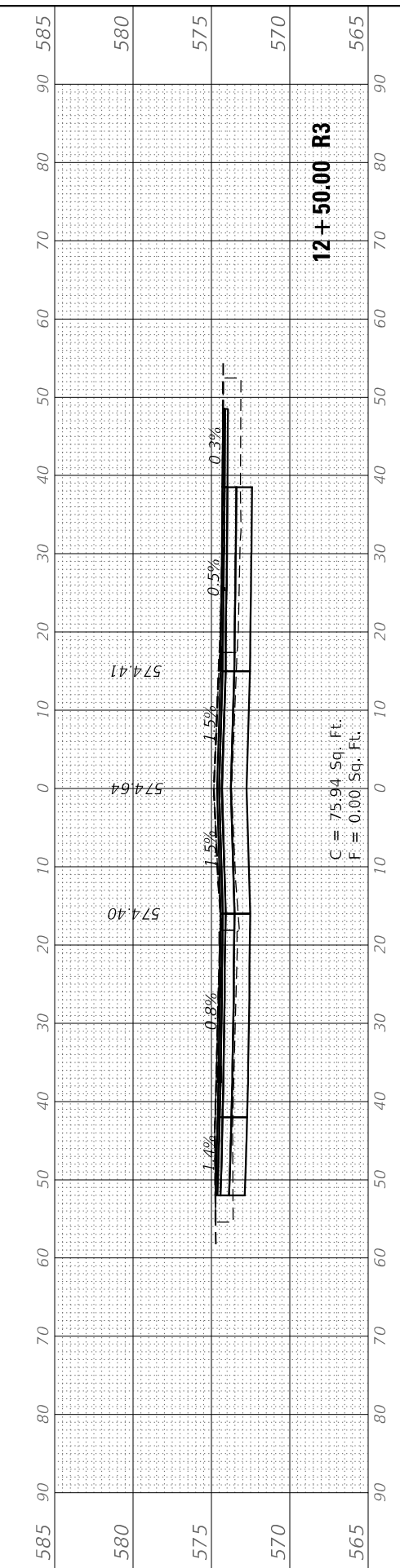
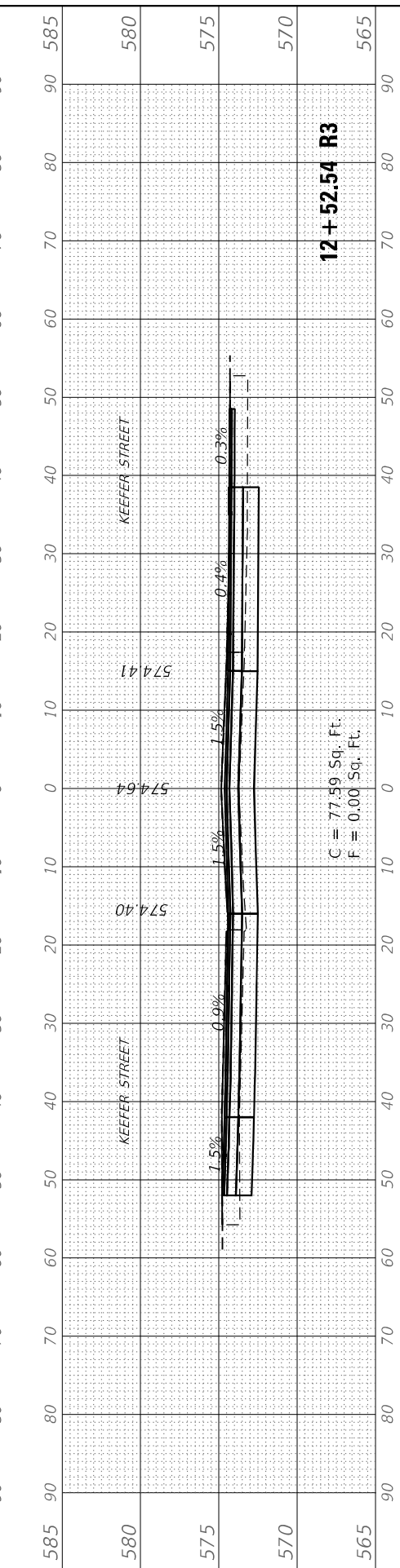
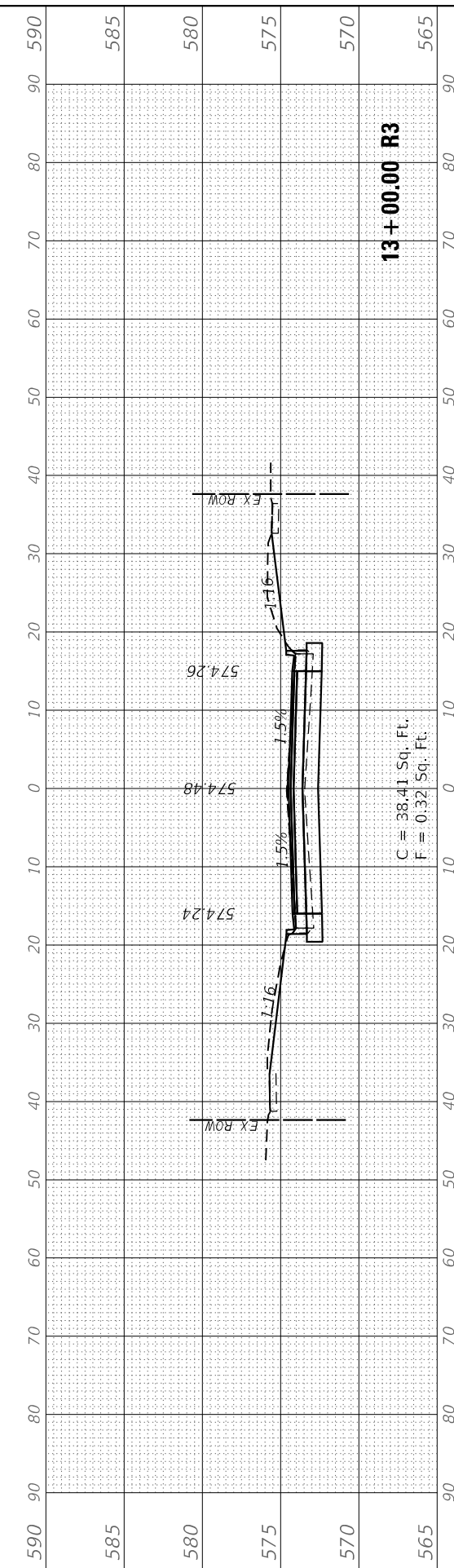
SCALE: H=10 V=5 SHEET 21 OF 59 SHEETS STA. 10+16.50 R3 TO STA. 11+50.00 R3

F.A.P. RTE.	SECTION	COUNTY	TOTAL SHEETS	SHEET NO.
	*	MASON	269	231
CONTRACT NO. 72B88				

FINAL SURVEY NO.	SURVEYED	BY	DATE
NOTE BOOK	PLOTTED		
AREAS CHECKED	TEMPLATE		
	AREAS CHECKED		

ORIGINAL SURVEY NO.	SURVEYED	BY	DATE
NOTE BOOK	PLOTTED		
AREAS CHECKED	TEMPLATE		
	AREAS CHECKED		

MODEL: EX_IL10
FILE NAME: V:\9905.01 - Mason, City - IL Reconstruction - DBCAD\CADD\Streets\DF7288\ex-5.dgn



USER NAME = BDeCrane	DESIGNED - LDZ	REVISIED -
PLOT SCALE = 20.0000' / in.	DRAWN - RMD	REVISIED -
PLOT DATE = 6/5/2023	CHECKED - JW	REVISIED -
	DATE - 04/17/2023	REVISIED -

DESIGNED - LDZ	REVISIED -
DRAWN - RMD	REVISIED -
CHECKED - JW	REVISIED -
DATE - 04/17/2023	REVISIED -

STATE OF ILLINOIS
DEPARTMENT OF TRANSPORTATION

FAP 717 (IL 10)
CROSS SECTIONS

SCALE: H=10 V=5 SHEET 22 OF 59 SHEETS STA. 12+00.00 R3 TO STA. 13+00.00 R3

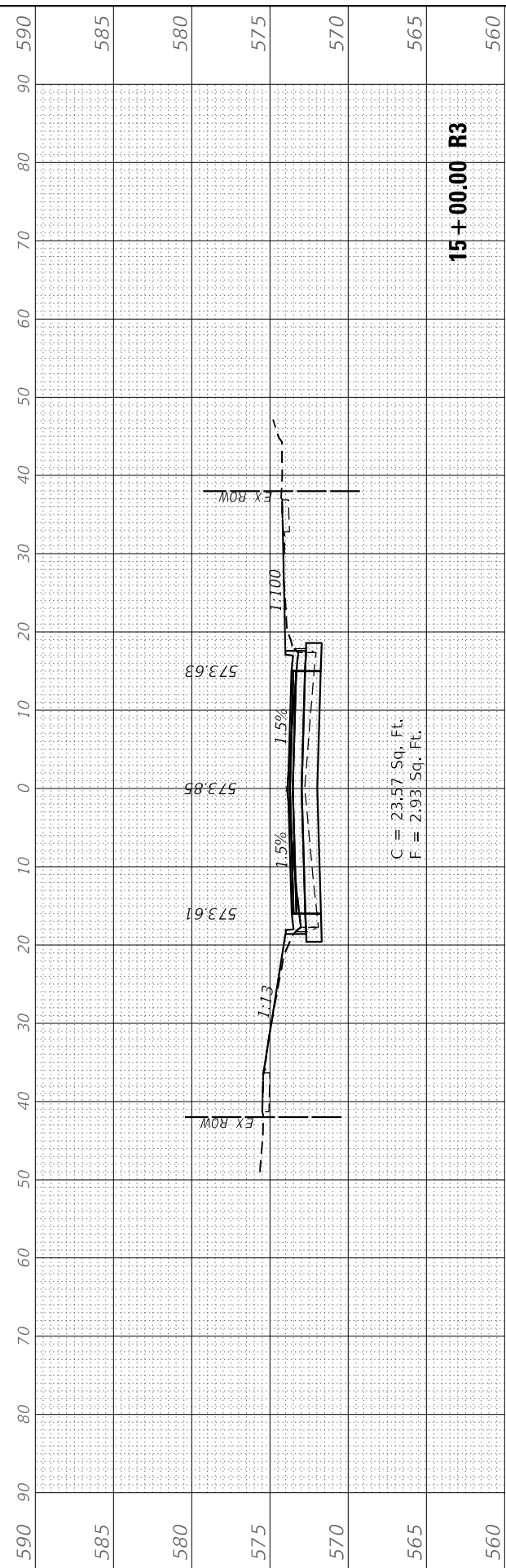
F.A.P. RTE.	SECTION	COUNTY	TOTAL SHEETS	SHEET NO.
	*	MASON	269	232
CONTRACT NO. 72B88				

ILLINOIS FED. AID PROJECT
FAP 717, 658, 5B1 43 (IL10, 29, 10 SPUR)
(42)R,SW; (4RS-6,101RS-4)CR

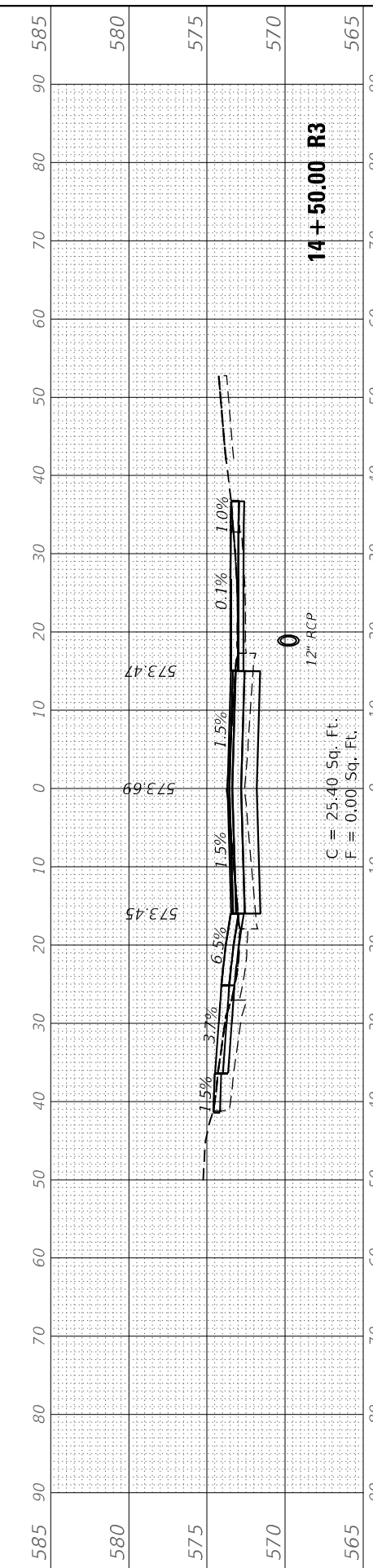
FINAL SURVEY	SURVEYED	BY	DATE
NOTE BOOK	PLOTTED		
NO.	TEMPLATE		
	AREAS CHECKED		
	AREAS CHECKED		

ORIGINAL SURVEY	SURVEYED	BY	DATE
NOTE BOOK	PLOTTED		
NO.	TEMPLATE		
	AREAS CHECKED		
	AREAS CHECKED		

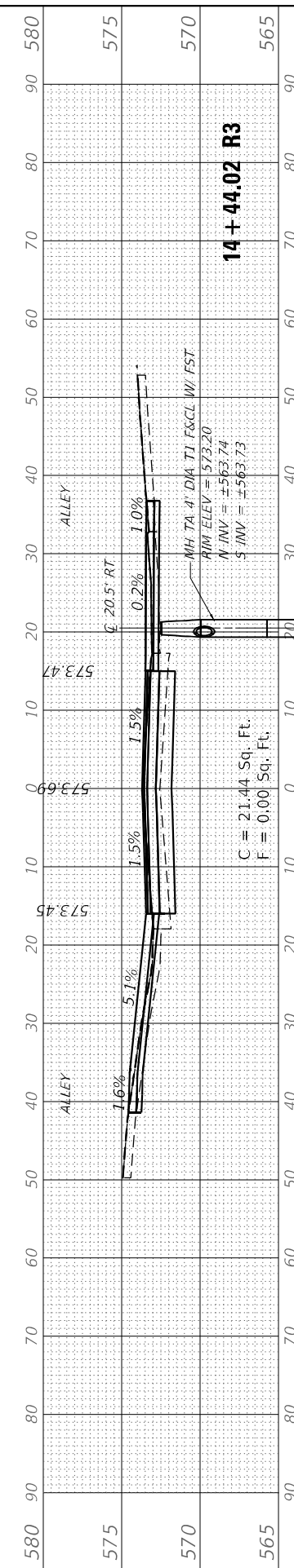
MODEL: EX_IL10
FILE NAME: V:\0905.01 - Mason City - IL Reconstruction - DB\CAD\CADD Streets\067288\sect3.dgn



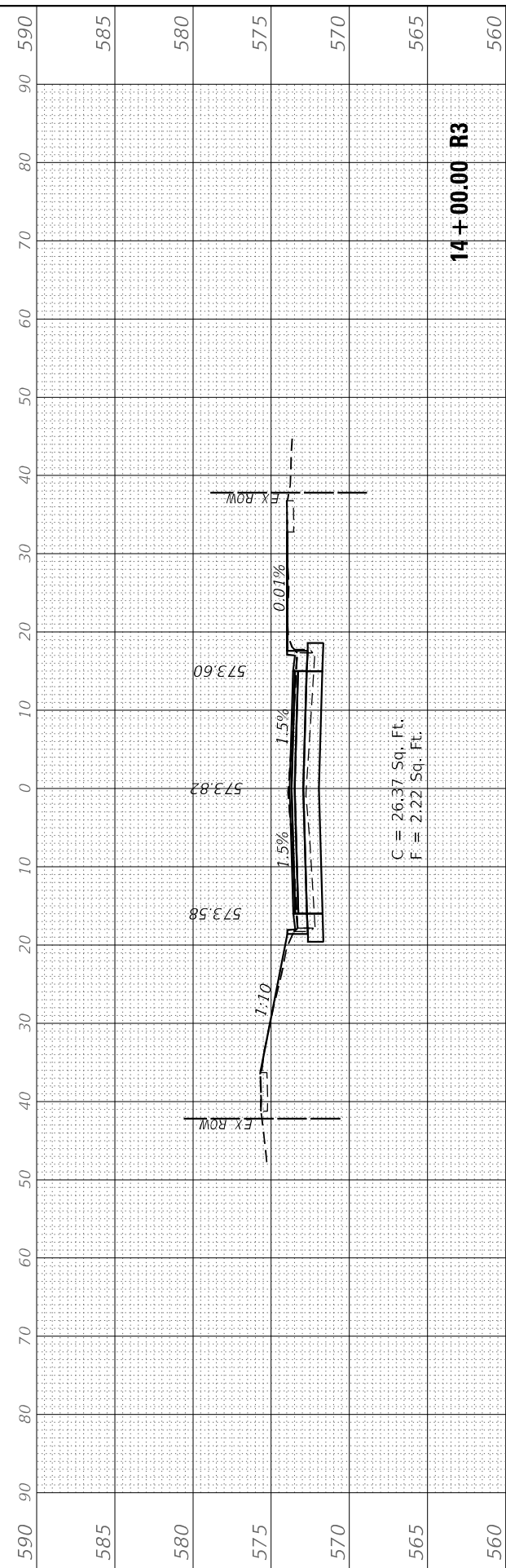
C = 23.57 Sq. Ft.
F = 2.93 Sq. Ft.



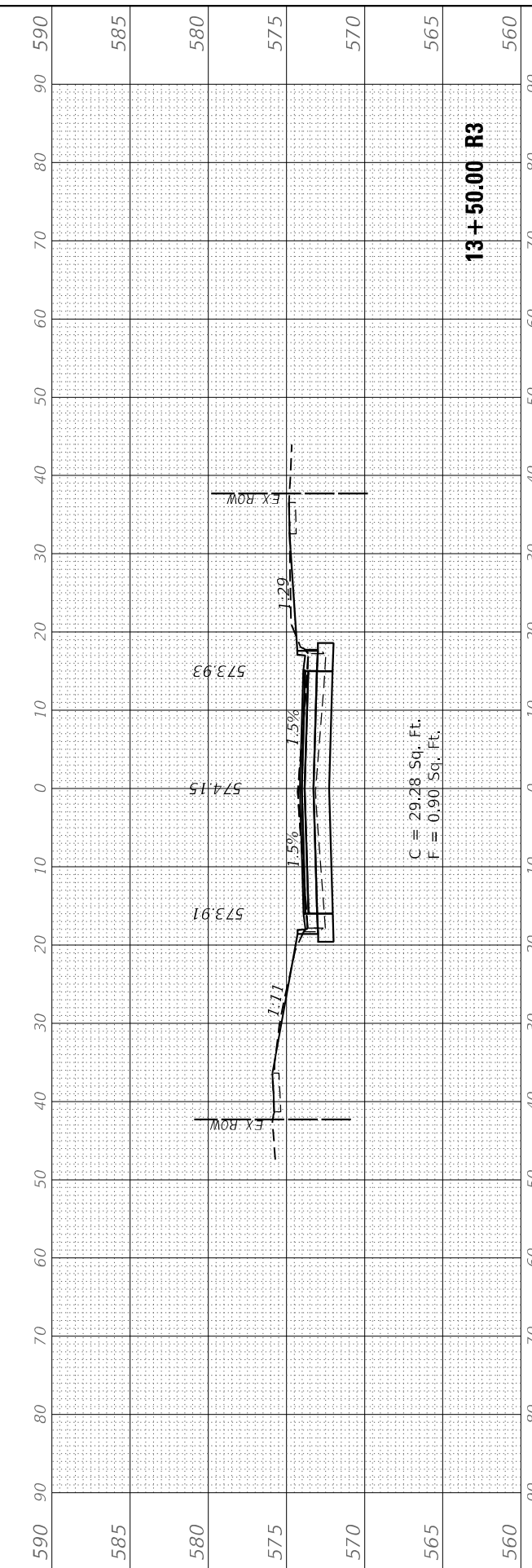
C = 25.40 Sq. Ft.
F = 0.00 Sq. Ft.



C = 21.44 Sq. Ft.
F = 0.00 Sq. Ft.



C = 26.37 Sq. Ft.
F = 2.22 Sq. Ft.



C = 29.28 Sq. Ft.
F = 0.90 Sq. Ft.

USER NAME =	BDDeCrane
DESIGNED -	LDZ
DRAWN -	RMD
PLLOT SCALE =	20.0000 * / in.
CHECKED -	JW
PLLOT DATE =	6/5/2023
DATE -	04/17/2023

REVISED -	
REVISED -	
REVISED -	
REVISED -	

STATE OF ILLINOIS
DEPARTMENT OF TRANSPORTATION

FAP 717 (IL 10)
CROSS SECTIONS

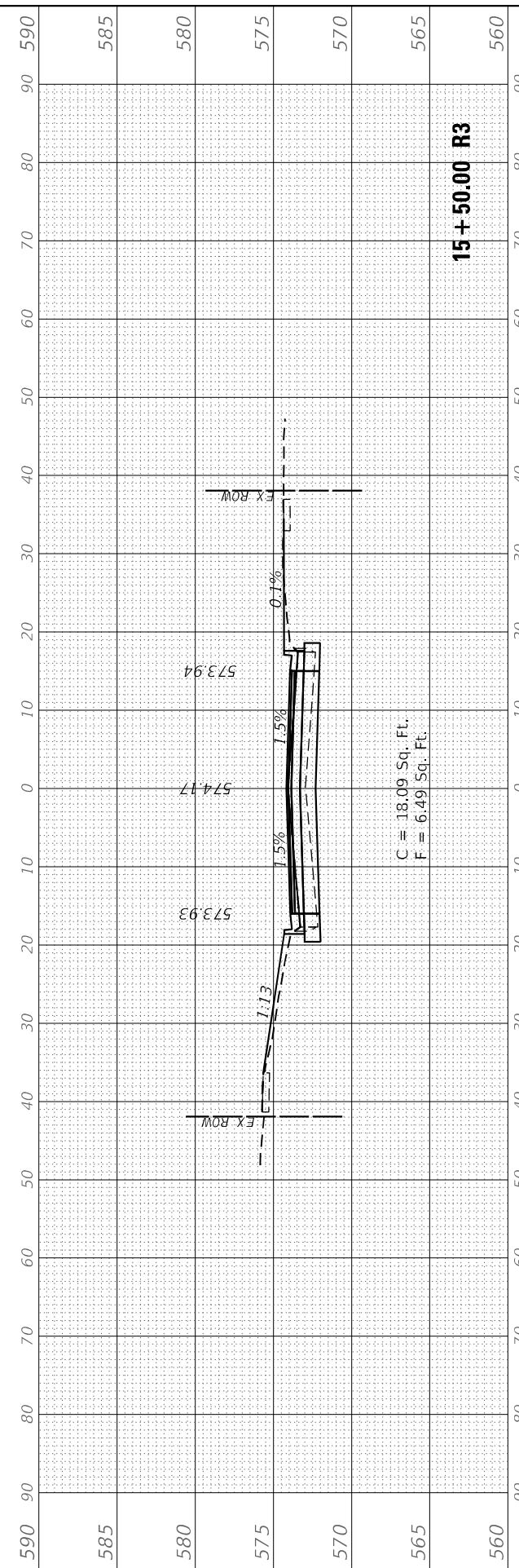
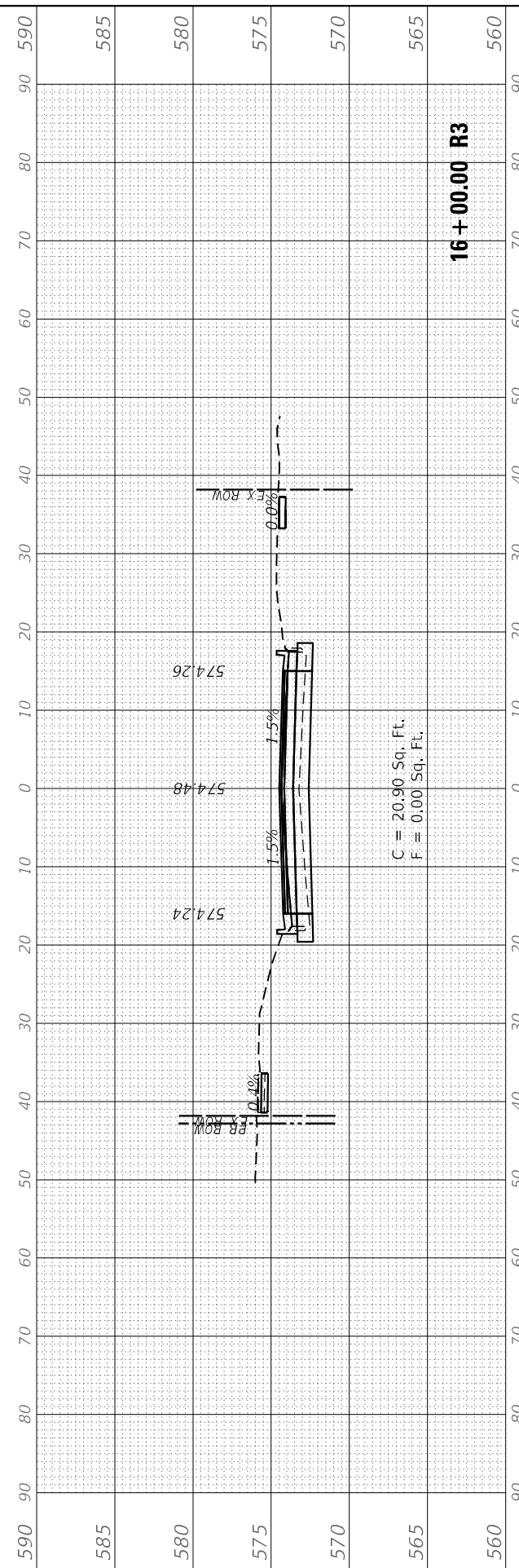
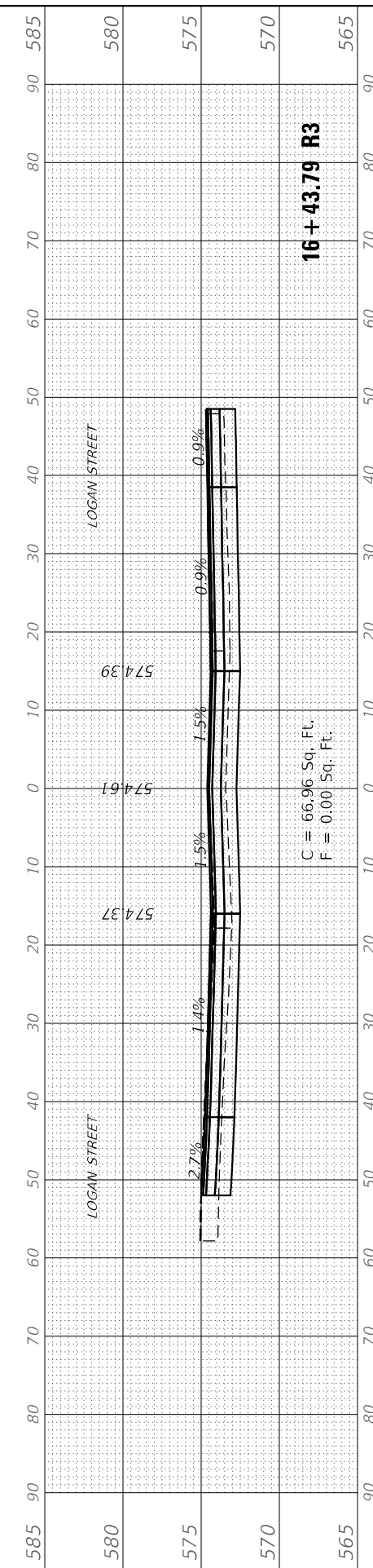
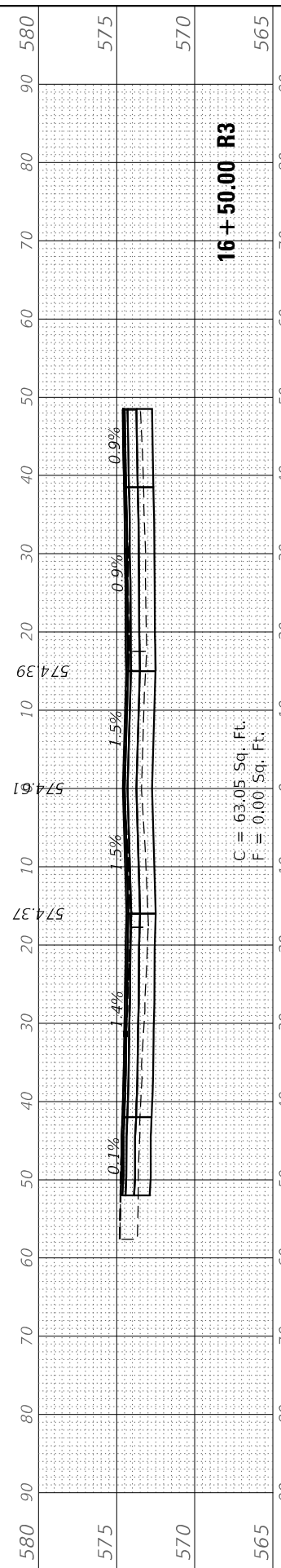
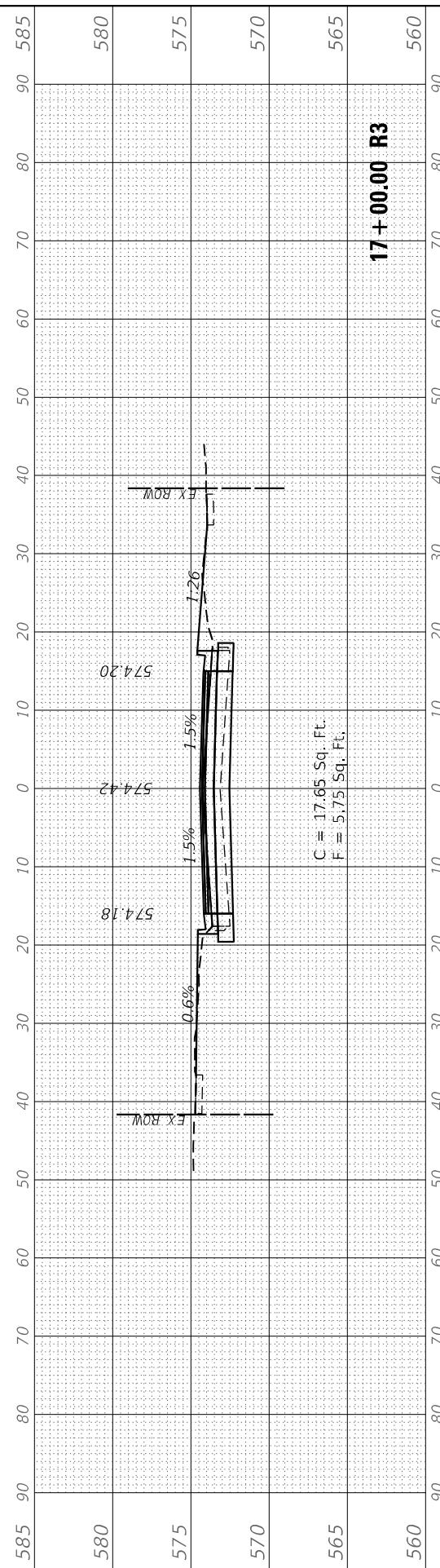
SCALE: H=10 V=5 SHEET 23 OF 59 SHEETS STA. 13+50.00 R3 TO STA. 15+00.00 R3

F.A.P. RTE.	SECTION	COUNTY	TOTAL SHEETS	SHEET NO.
	*	MASON	269	233
CONTRACT NO. 72B88				

FINAL SURVEY NO.	SURVEYED PLOTTED AREAS CHECKED	BY	DATE

ORIGINAL SURVEY NO.	SURVEYED PLOTTED AREAS CHECKED	BY	DATE

MODEL: EX_IL10
FILE NAME: V:\9905.01 - Mason City - IL Reconstruction - DB\CAD\CADD Streets\DF72B88\ex-5.dgn



USER NAME = BDeCrane	DESIGNED - LDZ	REVISIED -
PLOT SCALE = 20.0000' / in.	DRAWN - RMD	REVISIED -
PLOT DATE = 6/5/2023	CHECKED - JW	REVISIED -
	DATE - 04/17/2023	

STATE OF ILLINOIS
DEPARTMENT OF TRANSPORTATION

FAP 717 (IL 10)
CROSS SECTIONS

SCALE: H=10 V=5 SHEET 24 OF 59 SHEETS STA. 15+50.00 R3 TO STA. 17+00.00 R3

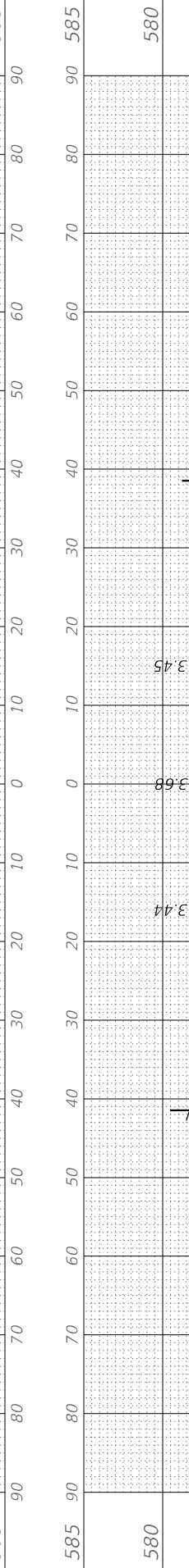
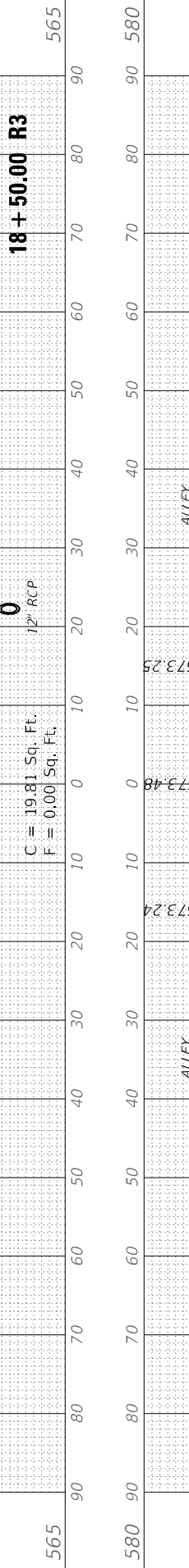
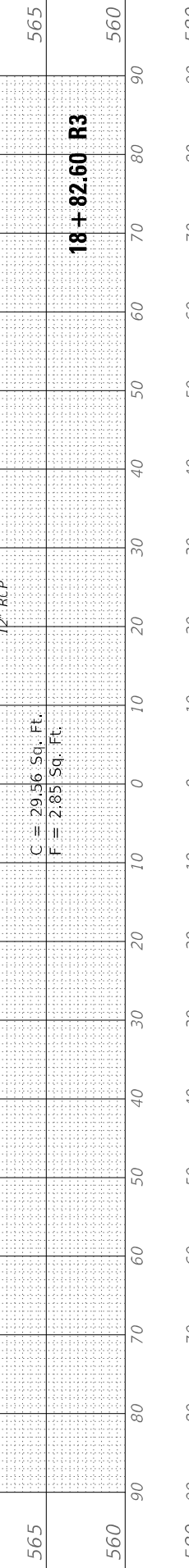
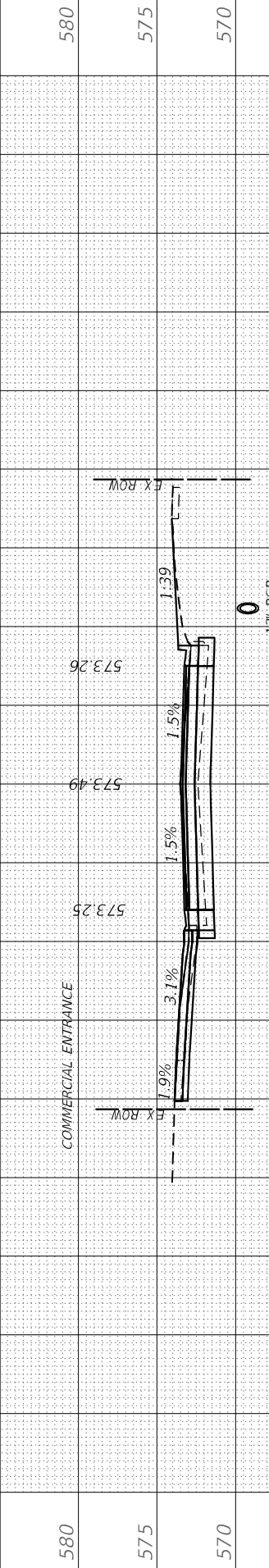
F.A.P. RTE.	SECTION	COUNTY	TOTAL SHEETS	SHEET NO.
	*	MASON	269	234
CONTRACT NO. 72B88				

ILLINOIS FED. AID PROJECT
FAP 717, 658, 581 43 (IL10, 29, 10 SPUR)
(42)R,SW; (4RS-6,101RS-4)CR

FINAL SURVEY	SURVEYED	BY	DATE
NOTE BOOK	PLOTTED		
AREAS	TEMPLATE		
NO.	CHECKED		

ORIGINAL SURVEY	SURVEYED	BY	DATE
NOTE BOOK	PLOTTED		
AREAS	TEMPLATE		
NO.	CHECKED		

MODEL: EX_IL10
 FILE NAME: V:\94585\Mapas\90 - I.D. Resurf - DECADICAD01 Strc\017288-05.dwg
 No. 40
 10 20 30 40 50 60 70 80 90



**STATE OF ILLINOIS
 DEPARTMENT OF TRANSPORTATION**

**FAP 717 (IL 10)
 CROSS SECTIONS**

USER NAME = BDeCrane	DESIGNED - LDZ	REVISED -
PLOT SCALE = 20,000' / in.	DRAWN - RMD	REVISED -
PLOT DATE = 6/5/2023	CHECKED - JW	REVISED -
	DATE - 04/17/2023	REVISED -

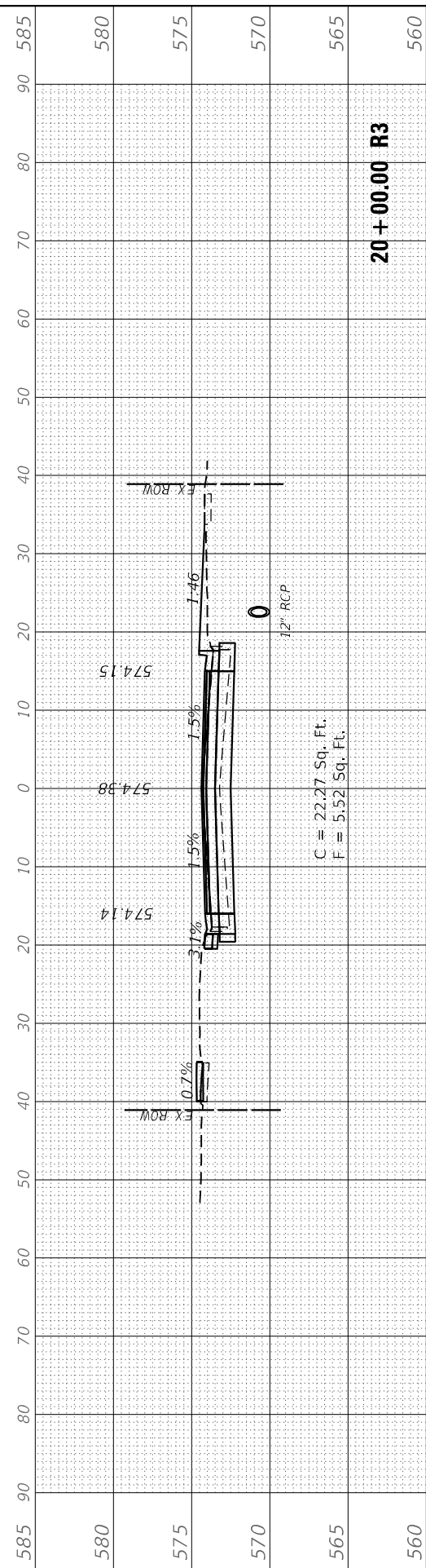
SCALE: H=10 V=5 SHEET 25 OF 59 SHEETS STA. 17+24.41 R3 TO STA. 18+82.60 R3

F.A.P. RTE.	SECTION	COUNTY	TOTAL SHEETS	SHEET NO.
	*	MASON	269	235
CONTRACT NO. 72B88				

FINAL SURVEY	SURVEYED	BY	DATE
NOTE BOOK	PLOTTED		
NO.	TEMPLATE		
	AREAS CHECKED		
	AREAS CHECKED		

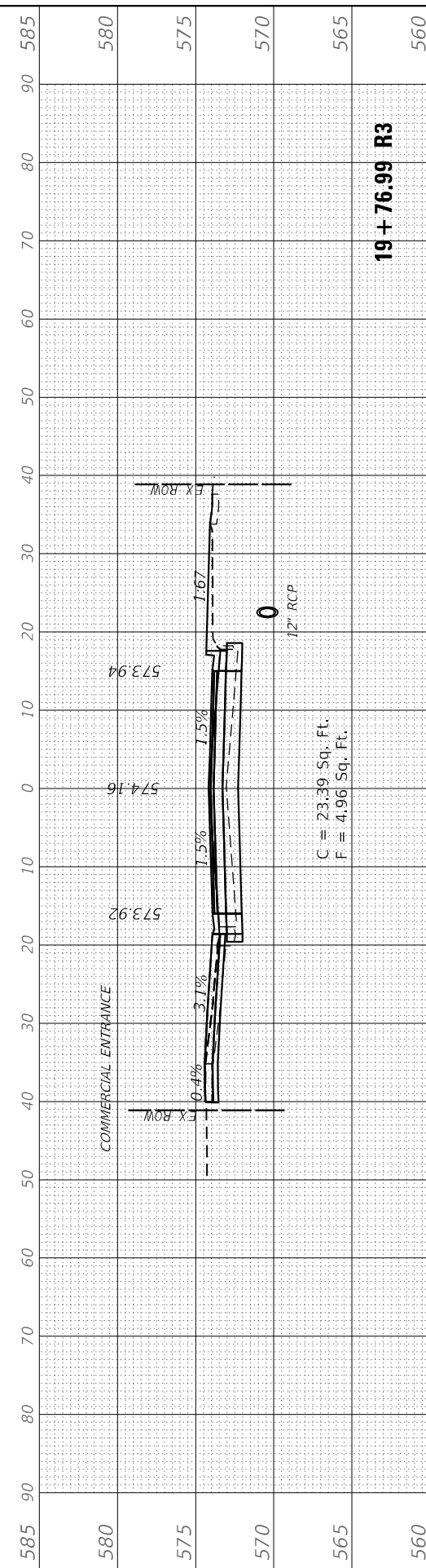
ORIGINAL SURVEY	SURVEYED	BY	DATE
NOTE BOOK	PLOTTED		
NO.	TEMPLATE		
	AREAS CHECKED		
	AREAS CHECKED		

MODEL: EX_IL10
FILE NAME: V:\9905.01 - Mason, City - IL - Reconstruction - DB\CAD\CADD Streets\DF7288\mason-cr.dgn



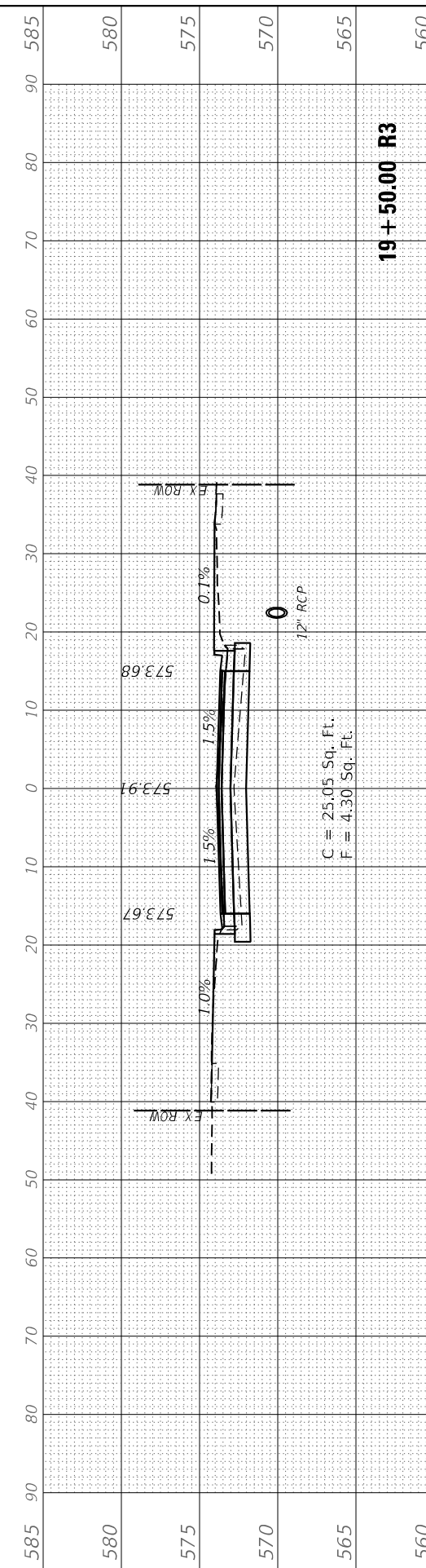
C = 22.27 Sq. Ft.
F = 5.52 Sq. Ft.

20 + 00.00 R3



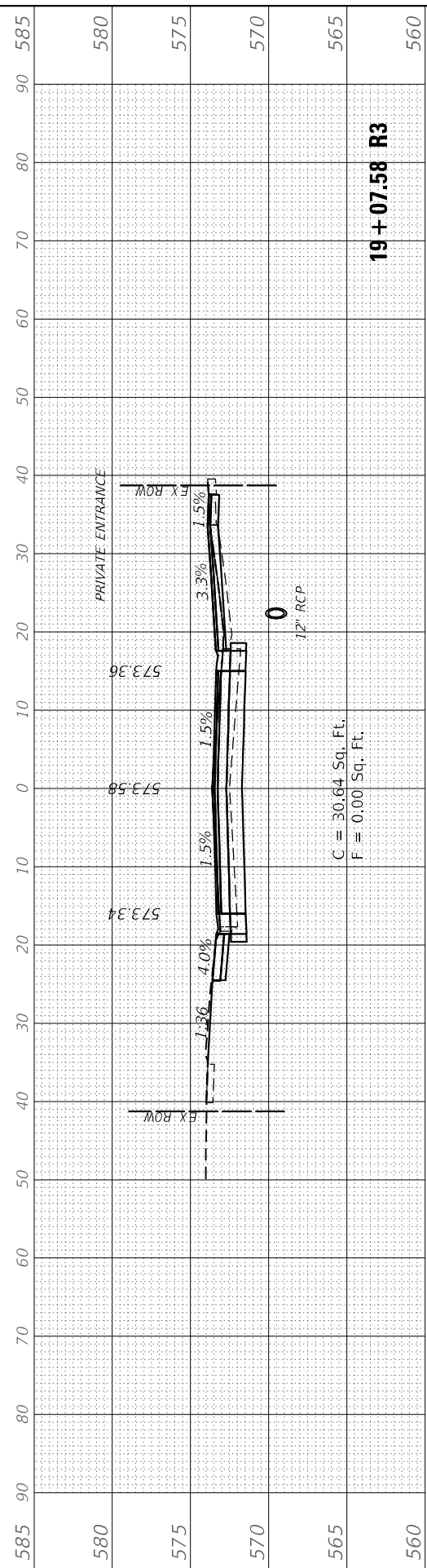
C = 23.39 Sq. Ft.
F = 4.96 Sq. Ft.

19 + 76.99 R3



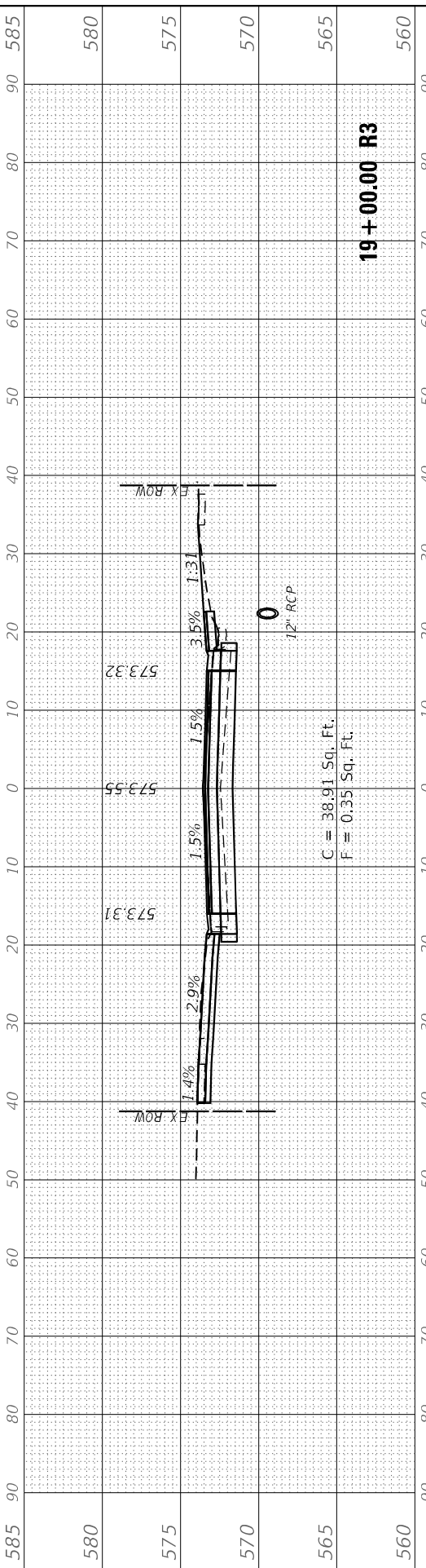
C = 25.05 Sq. Ft.
F = 4.30 Sq. Ft.

19 + 50.00 R3



C = 30.64 Sq. Ft.
F = 0.00 Sq. Ft.

19 + 07.58 R3



C = 38.91 Sq. Ft.
F = 0.35 Sq. Ft.

19 + 00.00 R3

USER NAME = BDeCrane	DESIGNED - LDZ	REVISED -
PLOT SCALE = 20,0000' / in.	DRAWN - RMD	REVISED -
PLOT DATE = 6/5/2023	CHECKED - JW	REVISED -
	DATE - 04/17/2023	REVISED -

STATE OF ILLINOIS
DEPARTMENT OF TRANSPORTATION

FAP 717 (IL 10)
CROSS SECTIONS

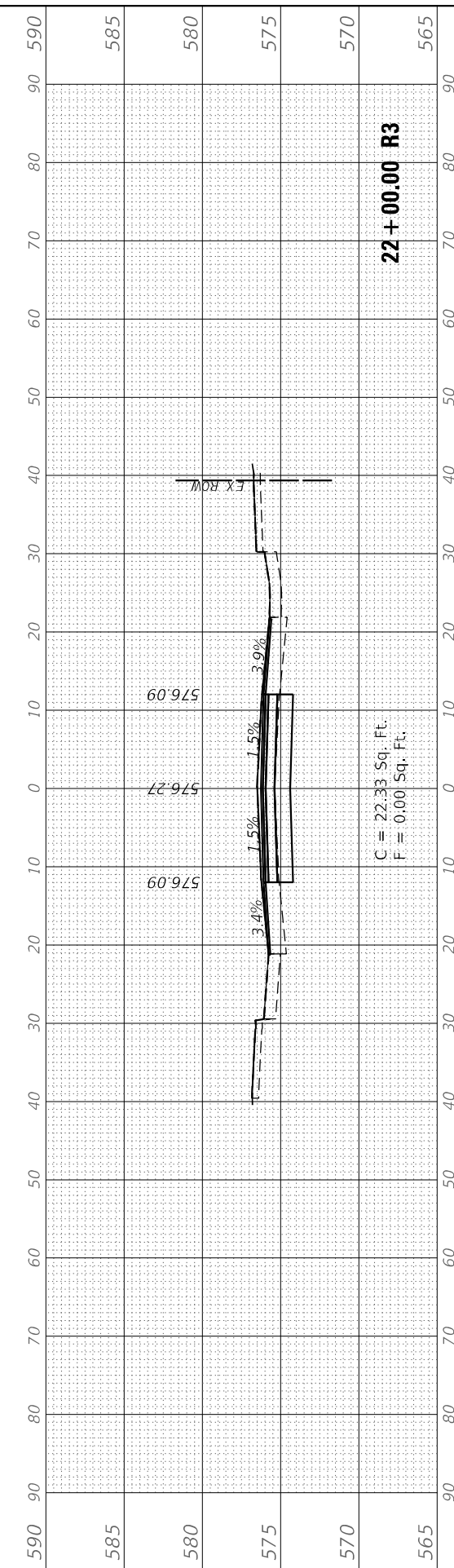
SCALE: H=10 V=5 SHEET 26 OF 59 SHEETS STA. 19+00.00 R3 TO STA. 20+00.00 R3

F.A.P. RTE.	SECTION	COUNTY	TOTAL SHEETS	SHEET NO.
	*	MASON	269	236
CONTRACT NO. 72B88				

FINAL SURVEY NO.	SURVEYED PLOTTED AREAS CHECKED	BY	DATE

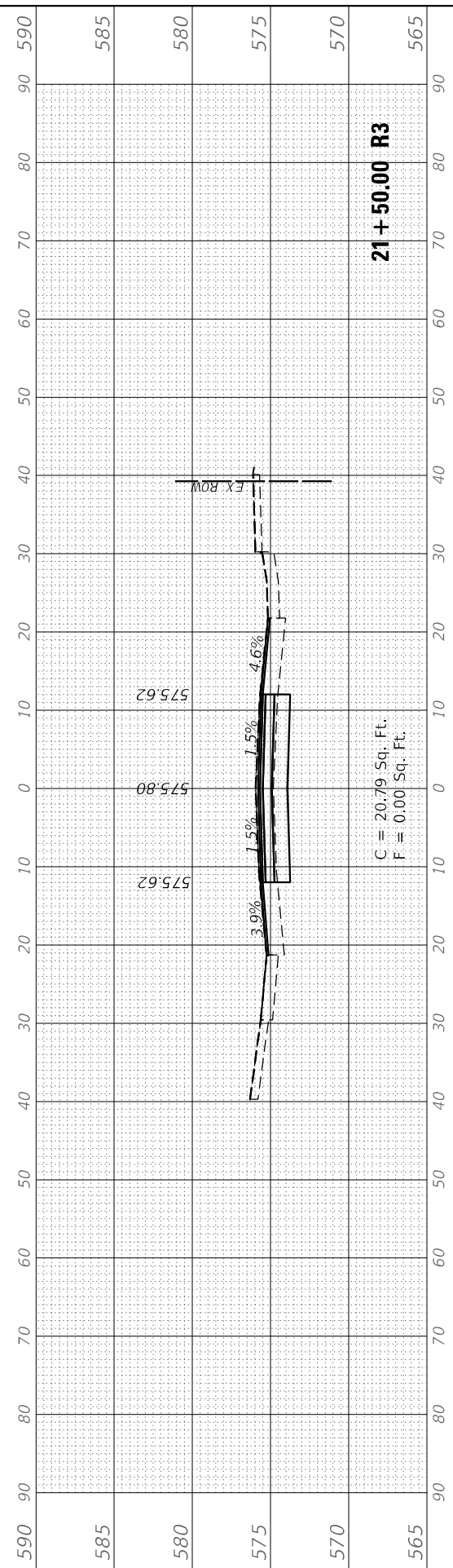
ORIGINAL SURVEY NO.	SURVEYED PLOTTED AREAS CHECKED	BY	DATE

MODEL: EX_IL10
FILE NAME: V:\99\01 - Mason, City - IL Reconstruction - DB\CAD\CADD Streets\067288\sheet5.dgn



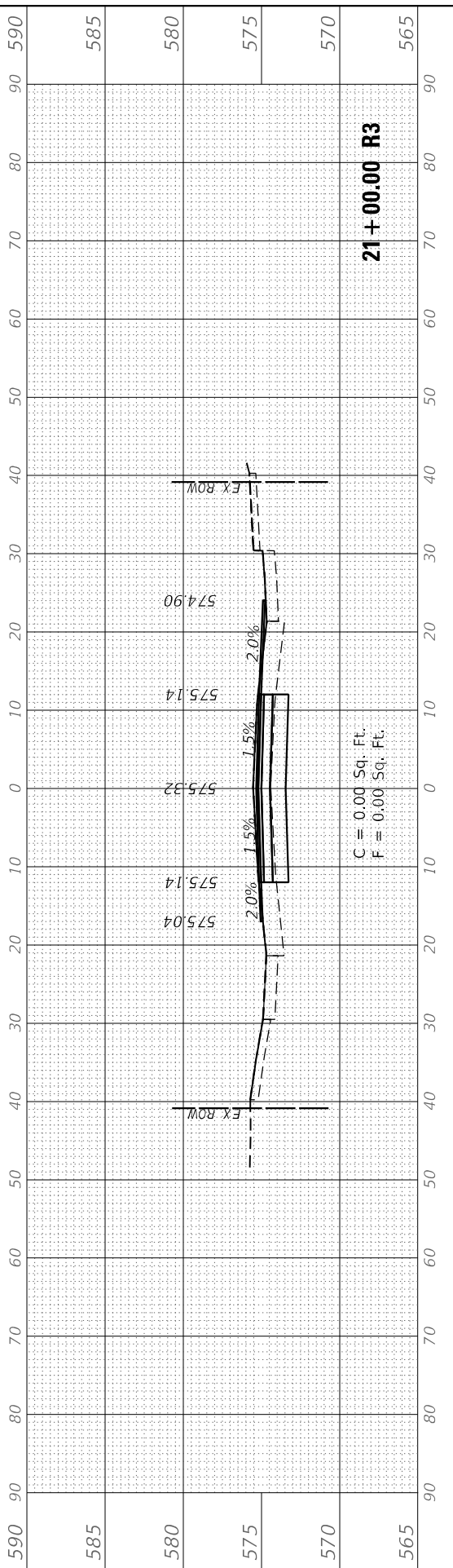
22 + 00.00 R3

C = 22.33 Sq. Ft.
F = 0.00 Sq. Ft.



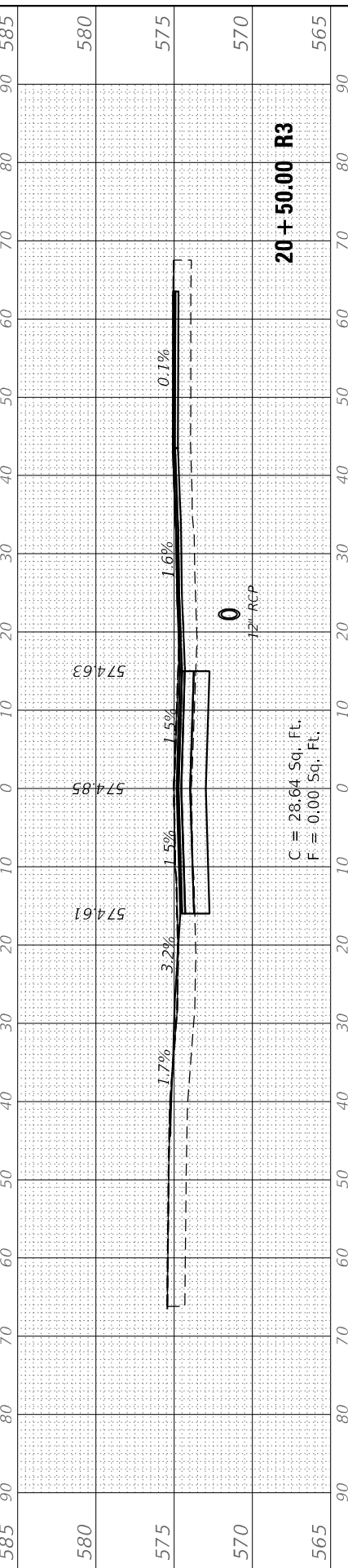
21 + 50.00 R3

C = 20.79 Sq. Ft.
F = 0.00 Sq. Ft.



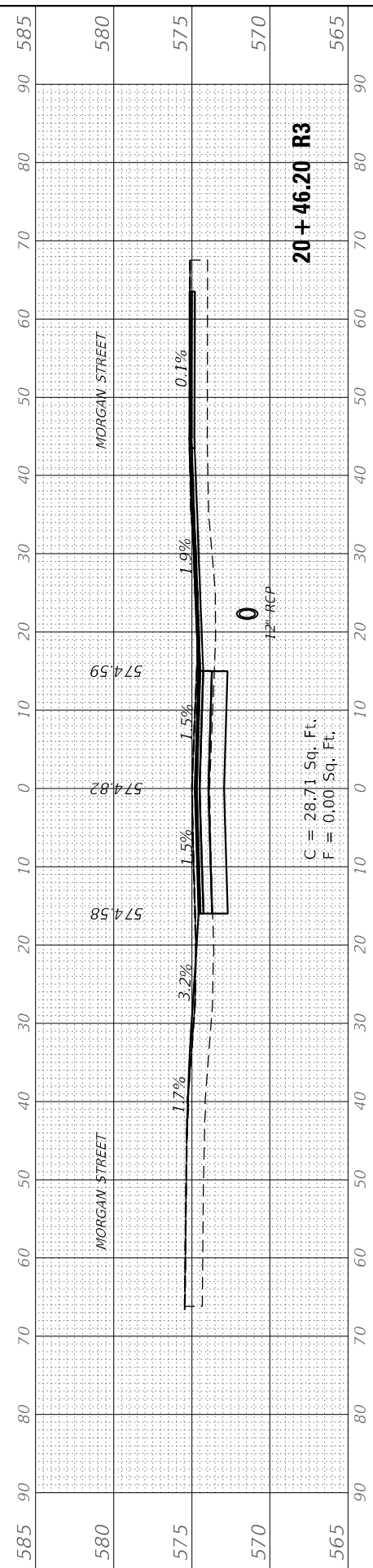
21 + 00.00 R3

C = 0.00 Sq. Ft.
F = 0.00 Sq. Ft.



20 + 50.00 R3

C = 28.64 Sq. Ft.
F = 0.00 Sq. Ft.



20 + 46.20 R3

C = 28.71 Sq. Ft.
F = 0.00 Sq. Ft.

**STATE OF ILLINOIS
DEPARTMENT OF TRANSPORTATION**

**FAP 717 (IL 10)
CROSS SECTIONS**

USER NAME = BDeCrane	DESIGNED - LDZ	REVISED -
PLOT SCALE = 20,0000' / in.	DRAWN - RMD	REVISED -
PLOT DATE = 6/5/2023	CHECKED - JW	REVISED -
	DATE - 04/17/2023	REVISED -

SCALE: H=10 V=5 SHEET 27 OF 59 SHEETS STA. 20+46.20 R3 TO STA. 22+00.00 R3

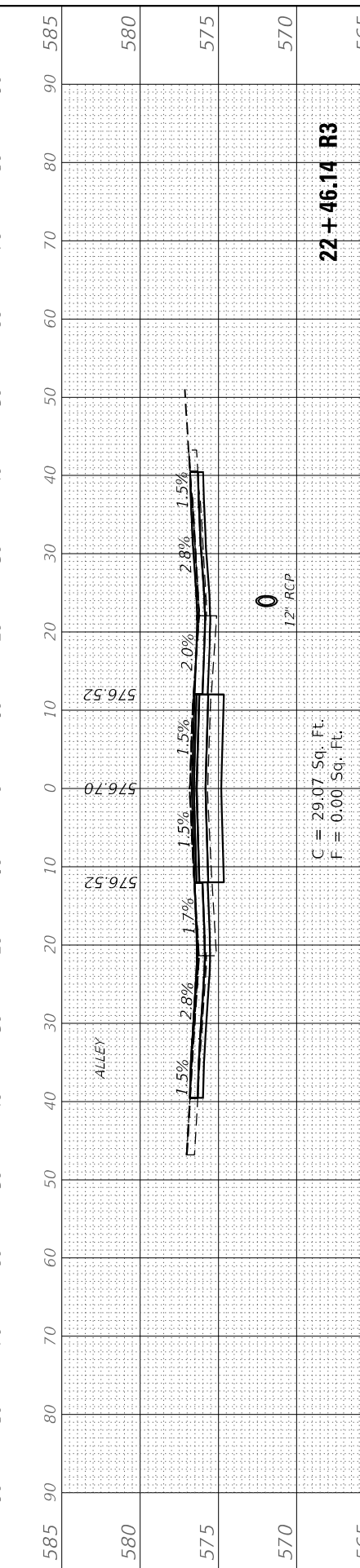
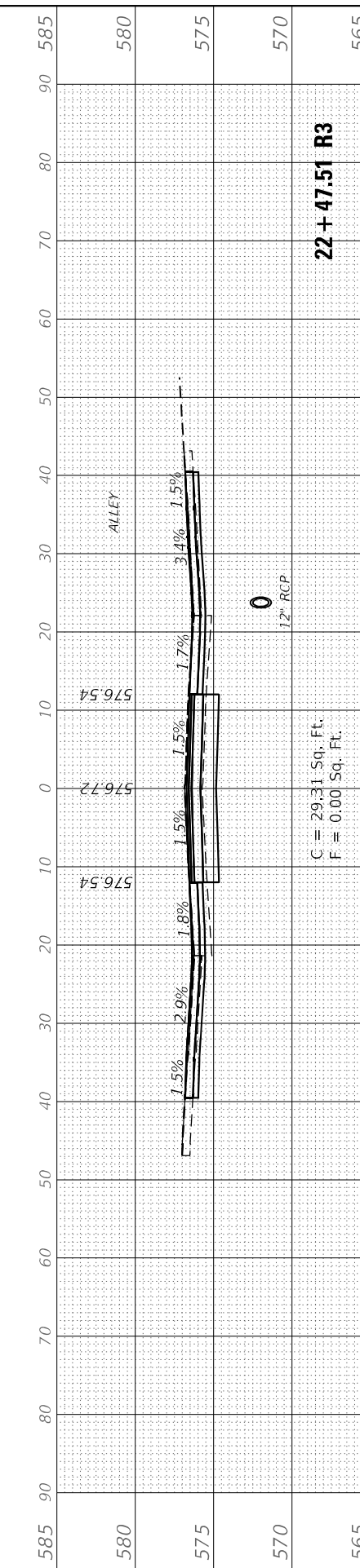
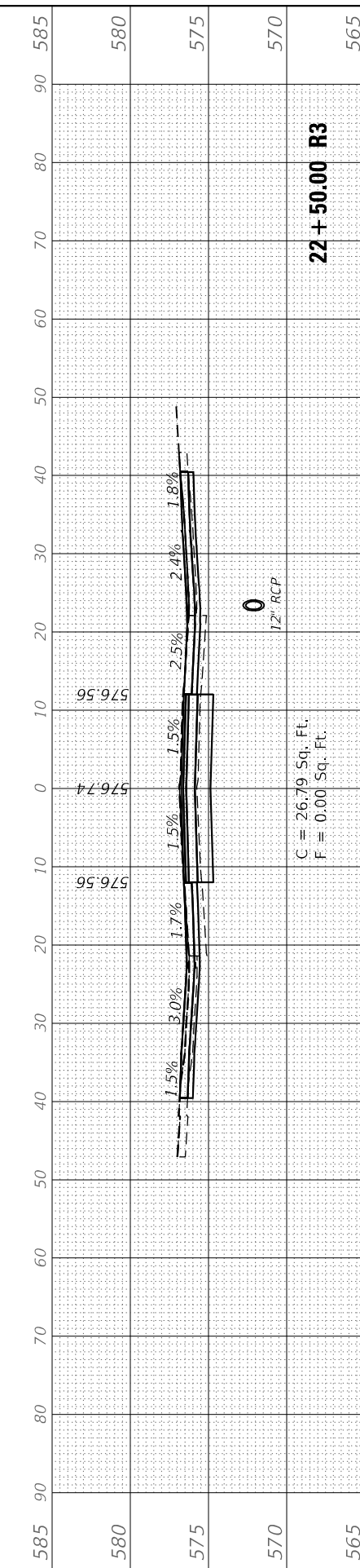
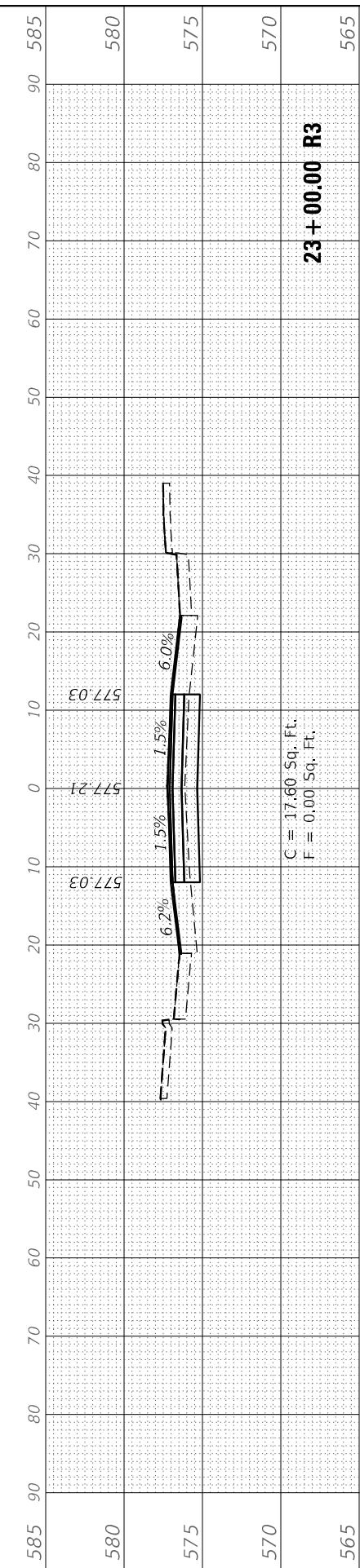
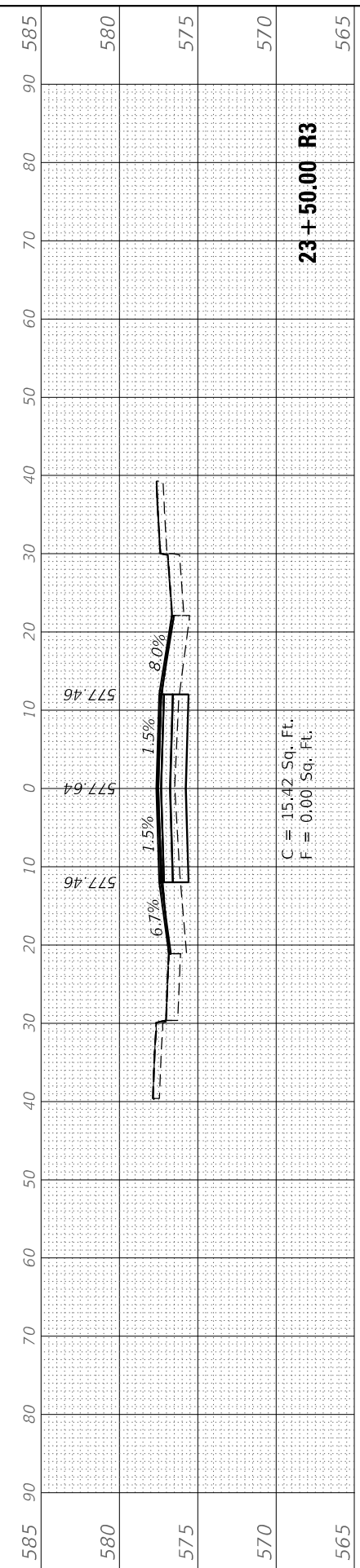
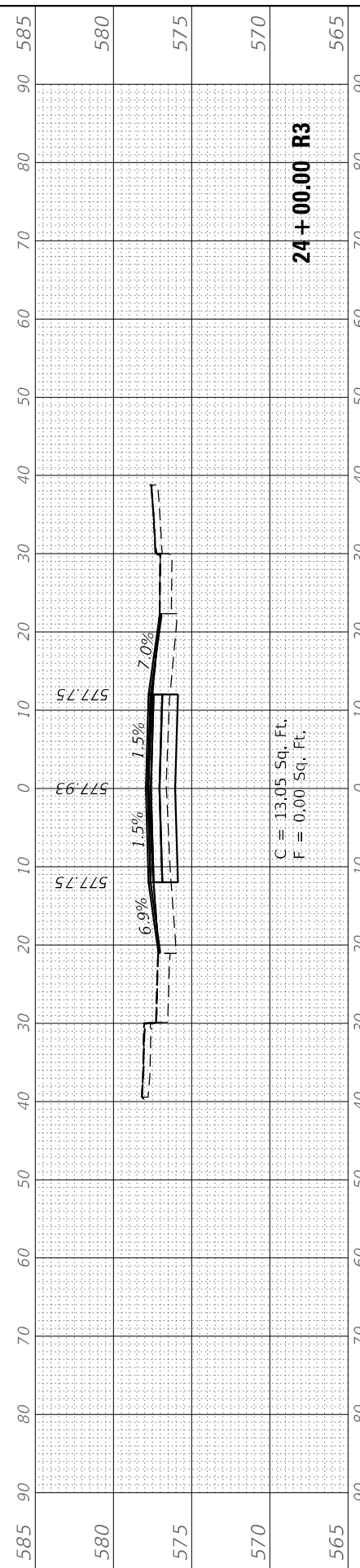
F.A.P. RTE.	SECTION	COUNTY	TOTAL SHEETS	SHEET NO.
	*	MASON	269	237
CONTRACT NO. 72B88				

ILLINOIS FED. AID PROJECT
FAP 717, 658, 5B1 43 (IL10, 29, 10 SPUR)
(42)R,SW; (4RS-6,101RS-4)CR

FINAL SURVEY	SURVEYED	BY	DATE
NOTE BOOK	PLOTTED		
NO.	AREAS CHECKED		

ORIGINAL SURVEY	SURVEYED	BY	DATE
NOTE BOOK	PLOTTED		
NO.	AREAS CHECKED		

MODEL: EX_IL10
FILE NAME: V:\9905.01 - Mason, City - IL Reconstruction - DBCAD\CADD\Streets\DF2888\bc-cr.dgn



USER NAME = BDeCrane	DESIGNED - LDZ	REVISED -
PLOT SCALE = 20,000' = 1"	DRAWN - RMD	REVISED -
PLOT DATE = 6/5/2023	CHECKED - JW	REVISED -
	DATE - 04/17/2023	REVISED -

STATE OF ILLINOIS
DEPARTMENT OF TRANSPORTATION

FAP 717 (IL 10)
CROSS SECTIONS

SCALE: H=10 V=5 SHEET 28 OF 59 SHEETS STA. 22+46.14 R3 TO STA. 24+00.00 R3

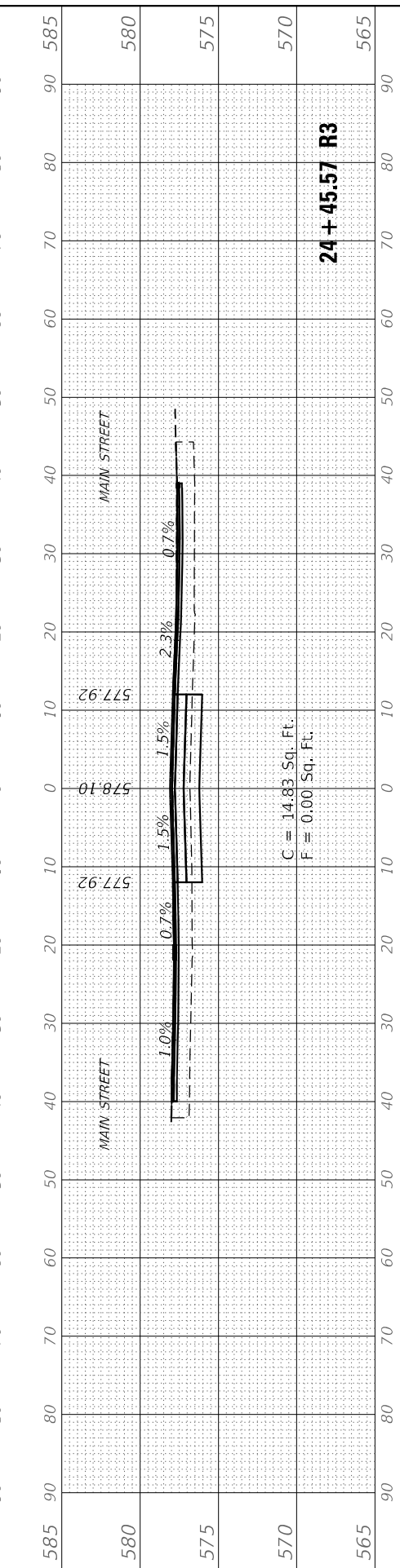
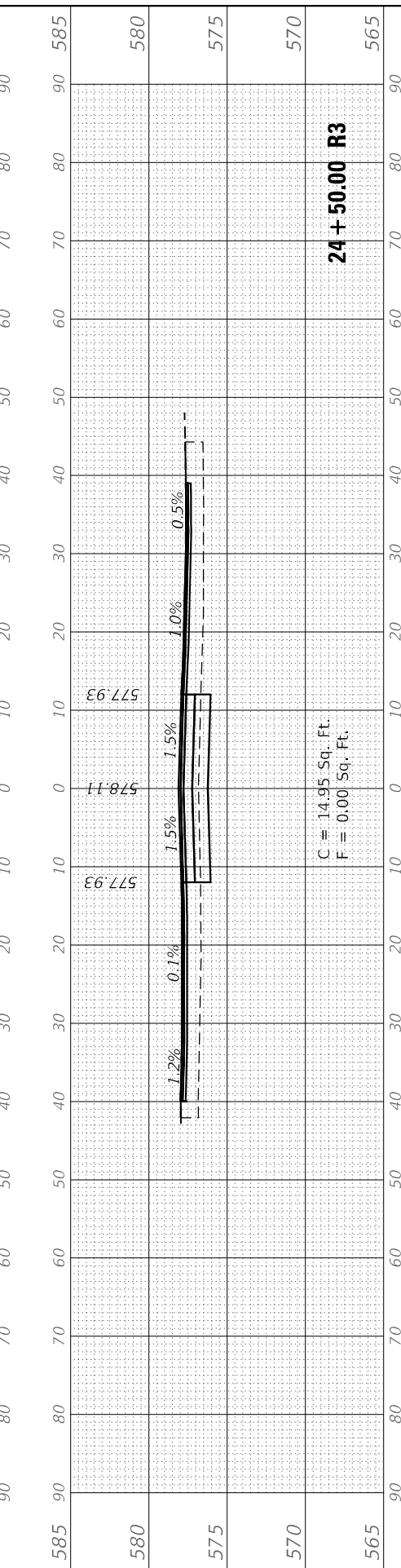
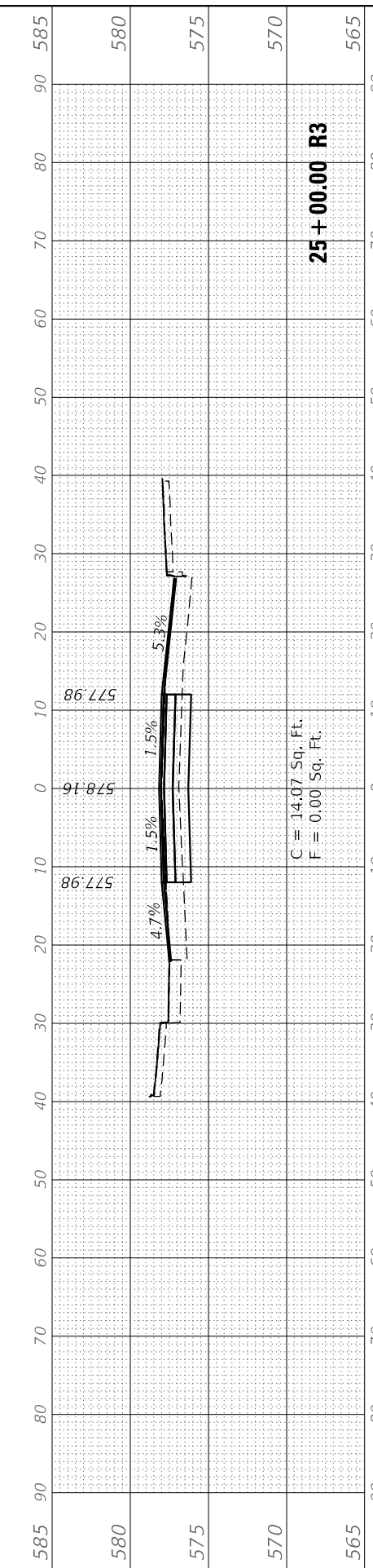
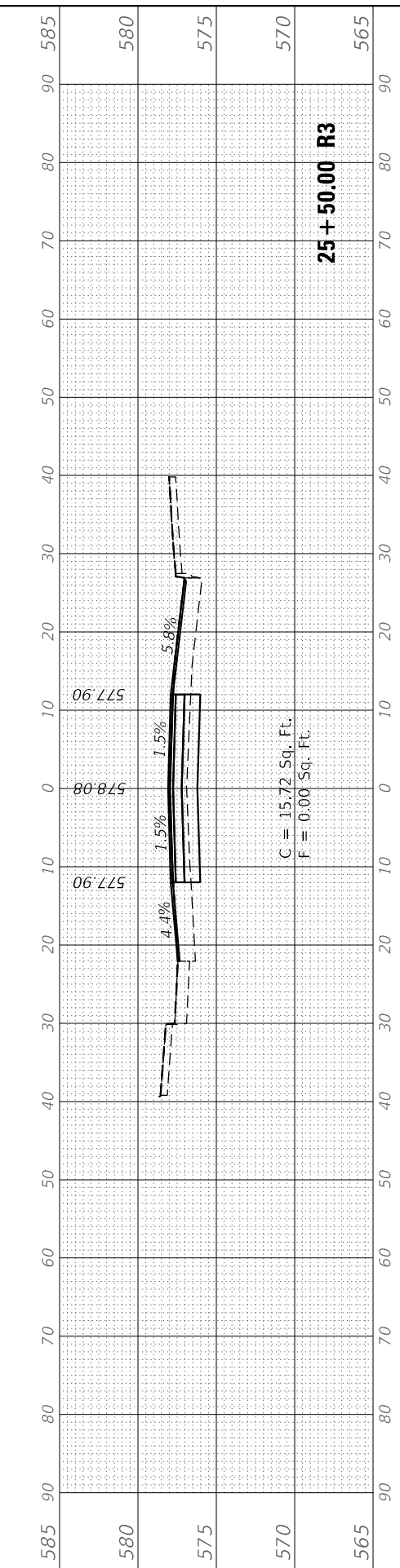
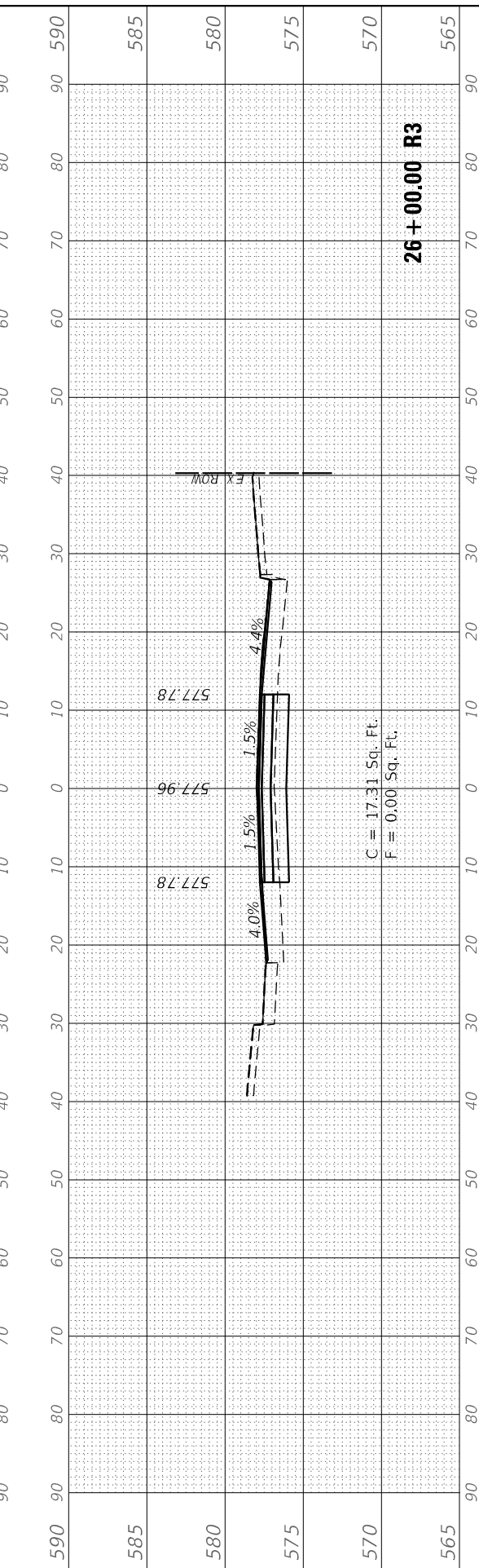
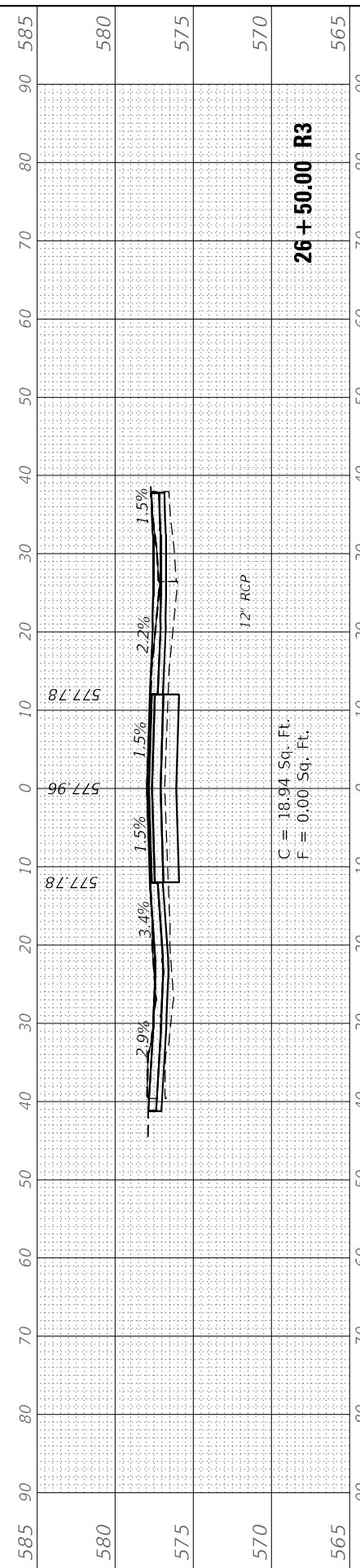
F.A.P. RTE.	SECTION	COUNTY	TOTAL SHEETS	SHEET NO.
	*	MASON	269	238
CONTRACT NO. 72B88				

ILLINOIS FED. AID PROJECT
FAP 717, 658, 581 43 (IL10, 29, 10 SPUR)
(42)R,SW: (4RS-6,101RS-4)CR

FINAL SURVEY	SURVEYED	BY	DATE
NOTE BOOK	PLOTTED		
NO.	TEMPLATE		
	AREAS CHECKED		
	AREAS CHECKED		

ORIGINAL SURVEY	SURVEYED	BY	DATE
NOTE BOOK	PLOTTED		
NO.	TEMPLATE		
	AREAS CHECKED		
	AREAS CHECKED		

MODEL: EX_IL10
FILE NAME: V:\9905.01 - Mason, City - IL Reconstruction - DBCAD\CADD\Streets\067288\ex-5.dgn



USER NAME =	BDDeCrane
DESIGNED -	LDZ
DRAWN -	RMD
CHECKED -	JW
DATE -	04/17/2023

REVISD -	
REVISD -	
REVISD -	
REVISD -	

**STATE OF ILLINOIS
DEPARTMENT OF TRANSPORTATION**

**FAP 717 (IL 10)
CROSS SECTIONS**

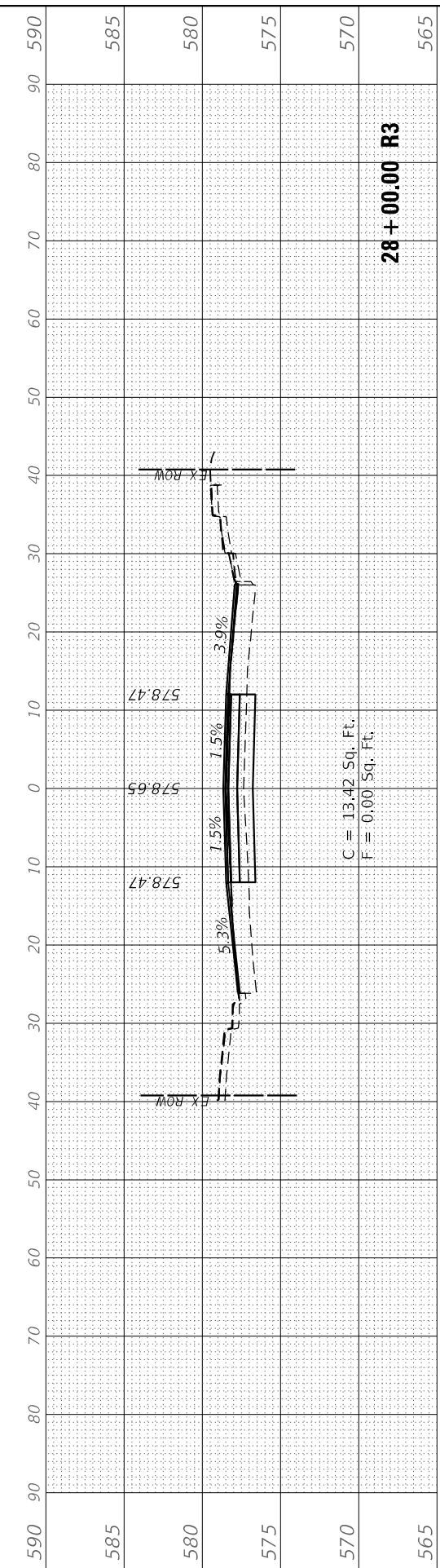
SCALE: H=10 V=5 SHEET 29 OF 59 SHEETS STA. 24+45.57 R3 TO STA. 26+50.00 R3

F.A.P. RTE.	SECTION	COUNTY	TOTAL SHEETS	SHEET NO.
	*	MASON	269	239
CONTRACT NO. 72B88				

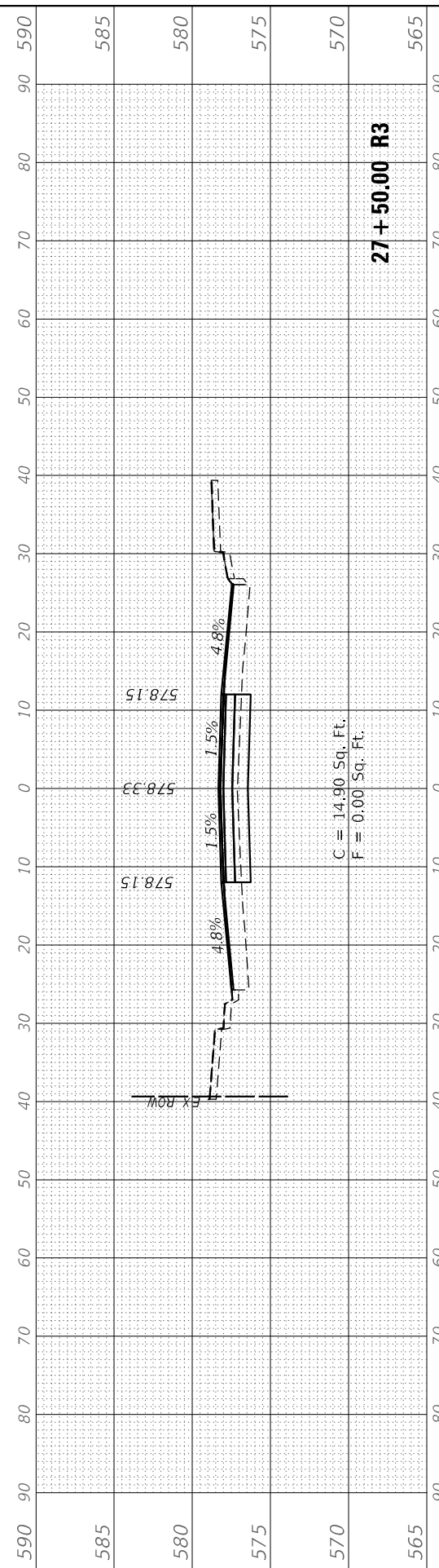
FINAL SURVEY	SURVEYED	BY	DATE
NOTE BOOK	PLOTTED		
NO.	TEMPLATE		
	AREAS CHECKED		
	AREAS CHECKED		

ORIGINAL SURVEY	SURVEYED	BY	DATE
NOTE BOOK	PLOTTED		
NO.	TEMPLATE		
	AREAS CHECKED		
	AREAS CHECKED		

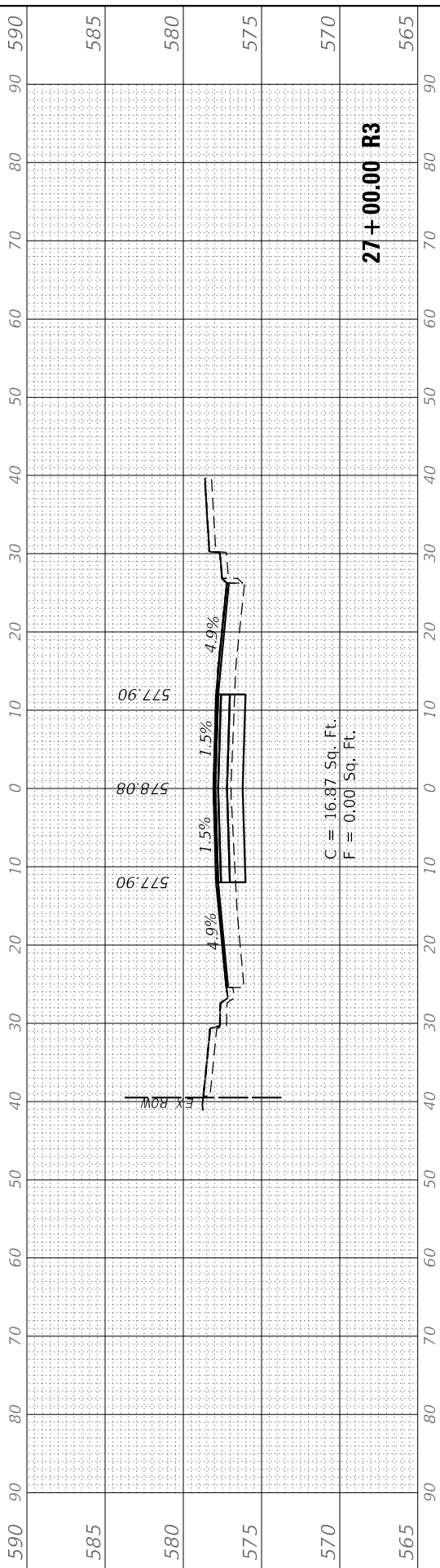
MODEL: EX_IL10
FILE NAME: V:\9905.01 - Mason, City - IL Reconstruction - DBCAD\CADD\Streets\067288\sect5.dgn



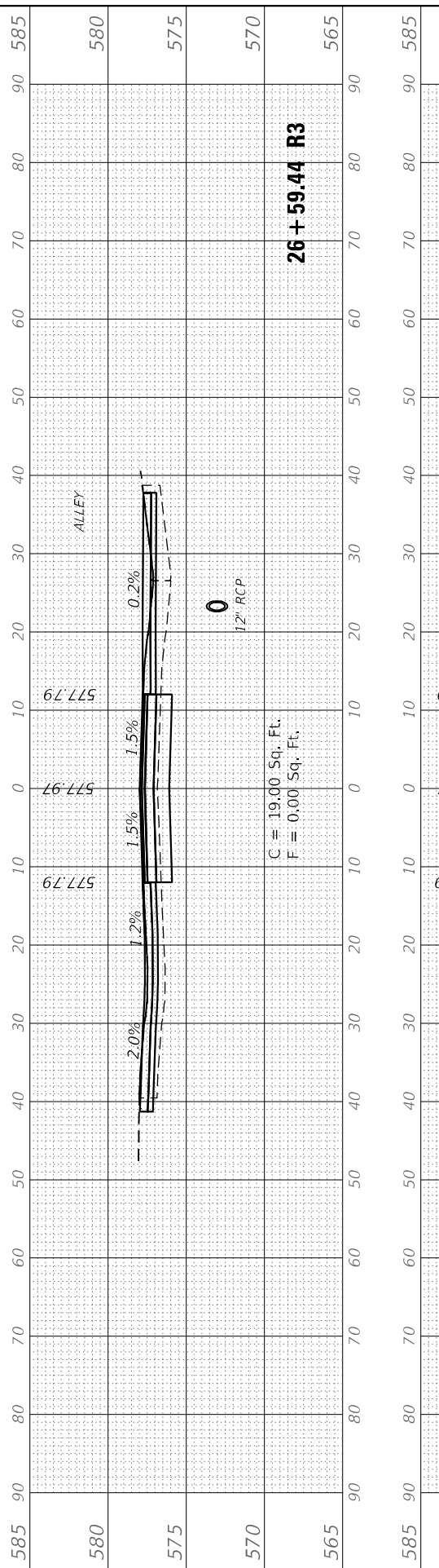
C = 13.42 Sq. Ft.
F = 0.00 Sq. Ft.



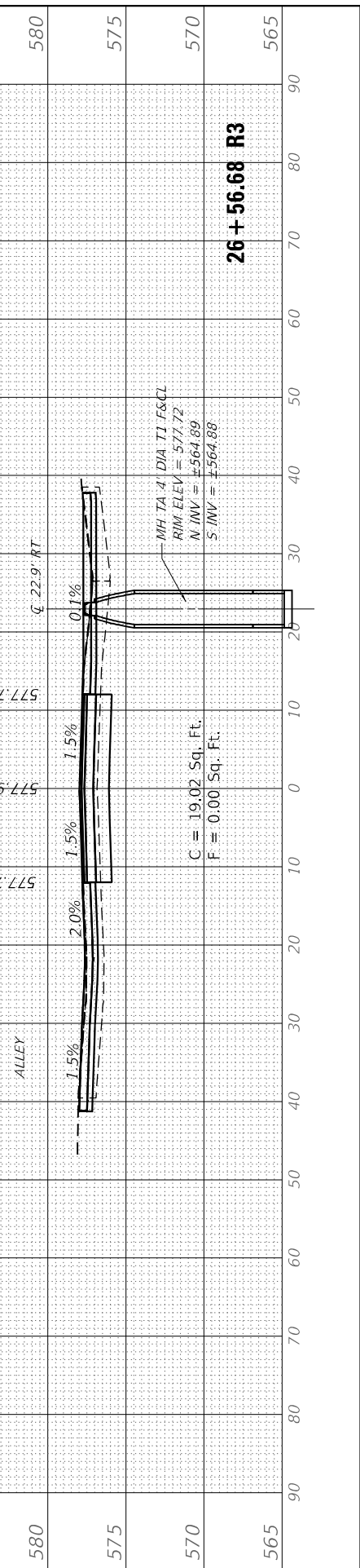
C = 14.90 Sq. Ft.
F = 0.00 Sq. Ft.



C = 16.87 Sq. Ft.
F = 0.00 Sq. Ft.



C = 19.00 Sq. Ft.
F = 0.00 Sq. Ft.



C = 19.02 Sq. Ft.
F = 0.00 Sq. Ft.

USER NAME	= BDeCrane
DESIGNED	- LDZ
DRAWN	- RMD
PLLOT SCALE	= 20.0000 * / in.
CHECKED	- JW
PLLOT DATE	= 6/5/2023
DATE	- 04/17/2023

REVISED	-
REVISED	-
REVISED	-
REVISED	-

STATE OF ILLINOIS
DEPARTMENT OF TRANSPORTATION

FAP 717 (IL 10)
CROSS SECTIONS

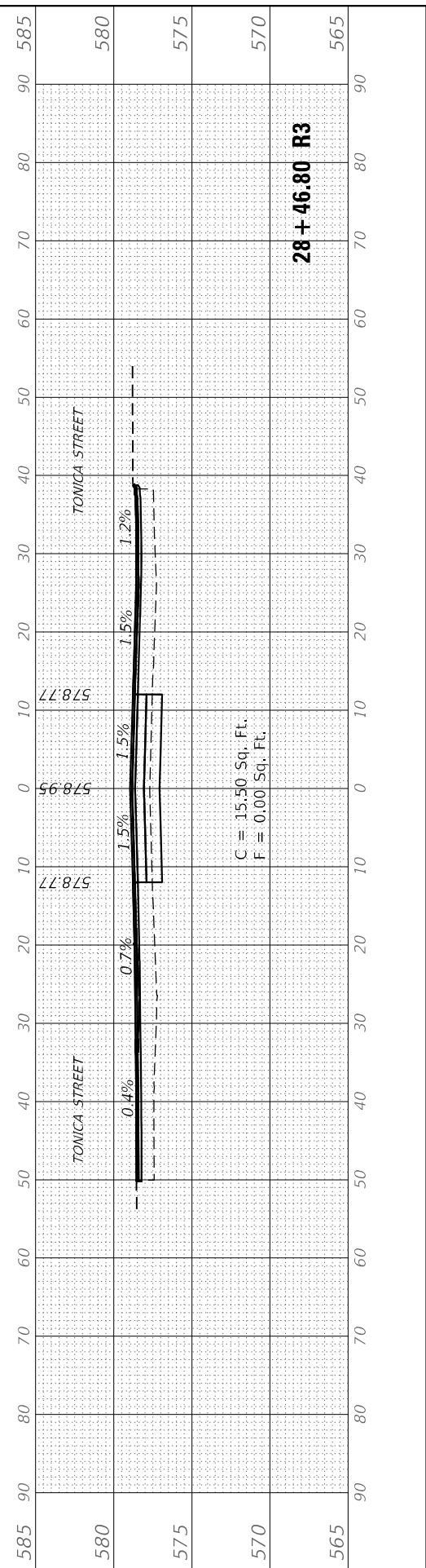
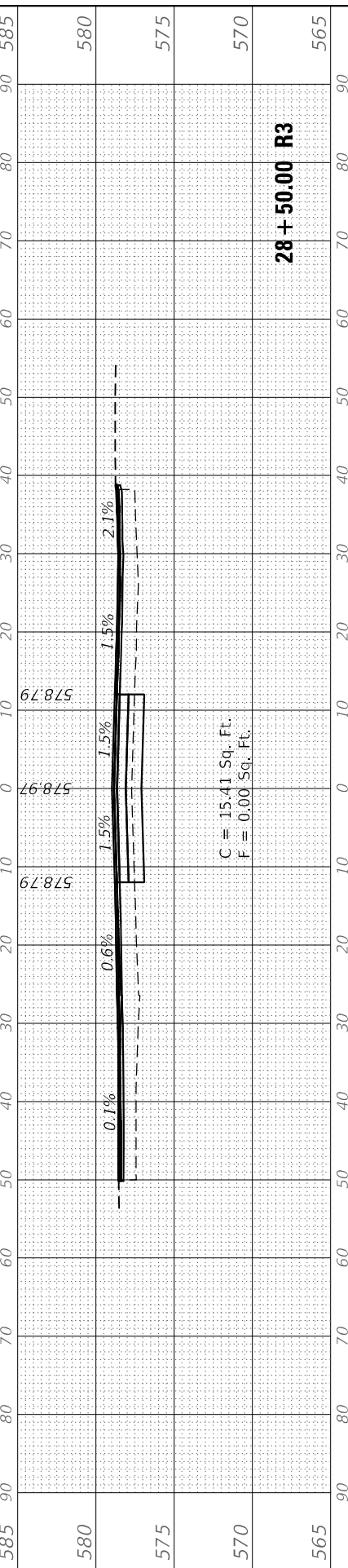
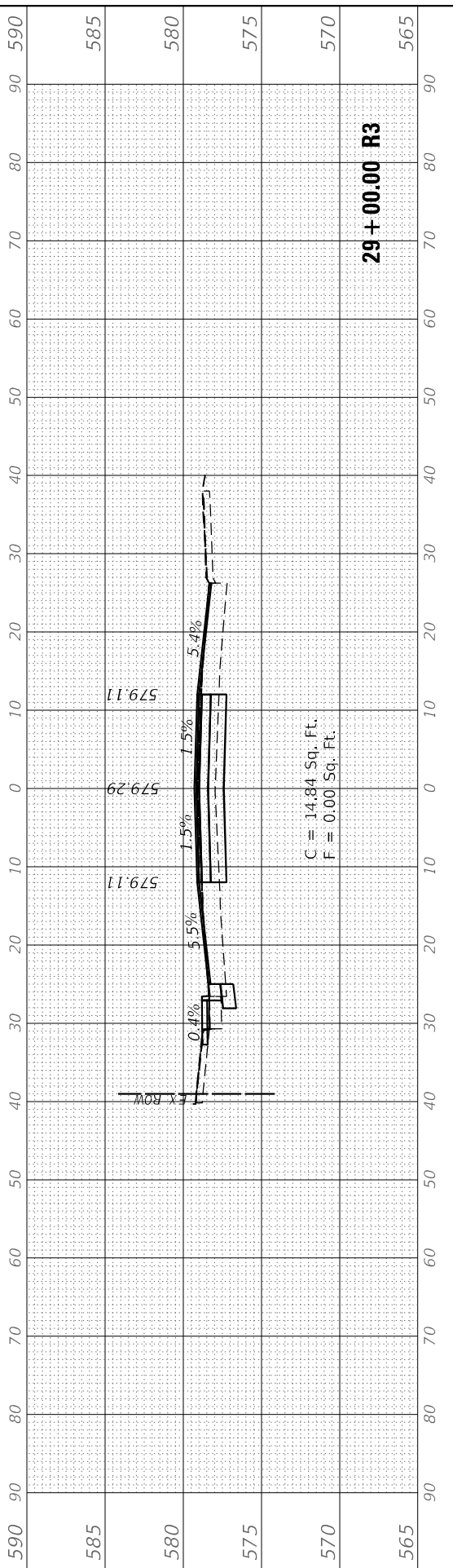
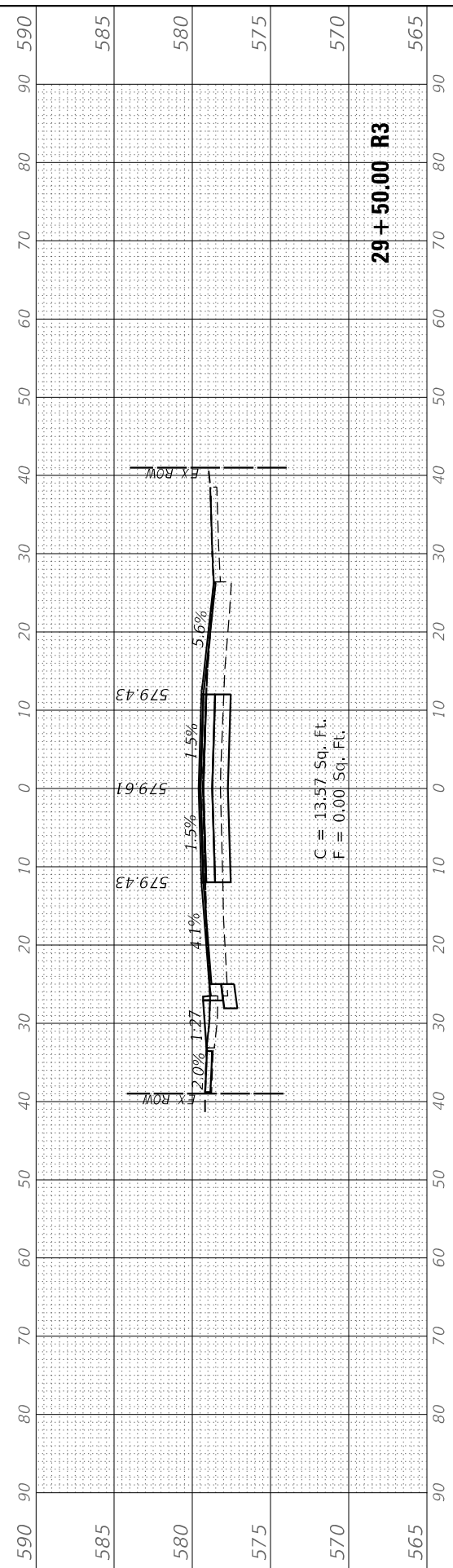
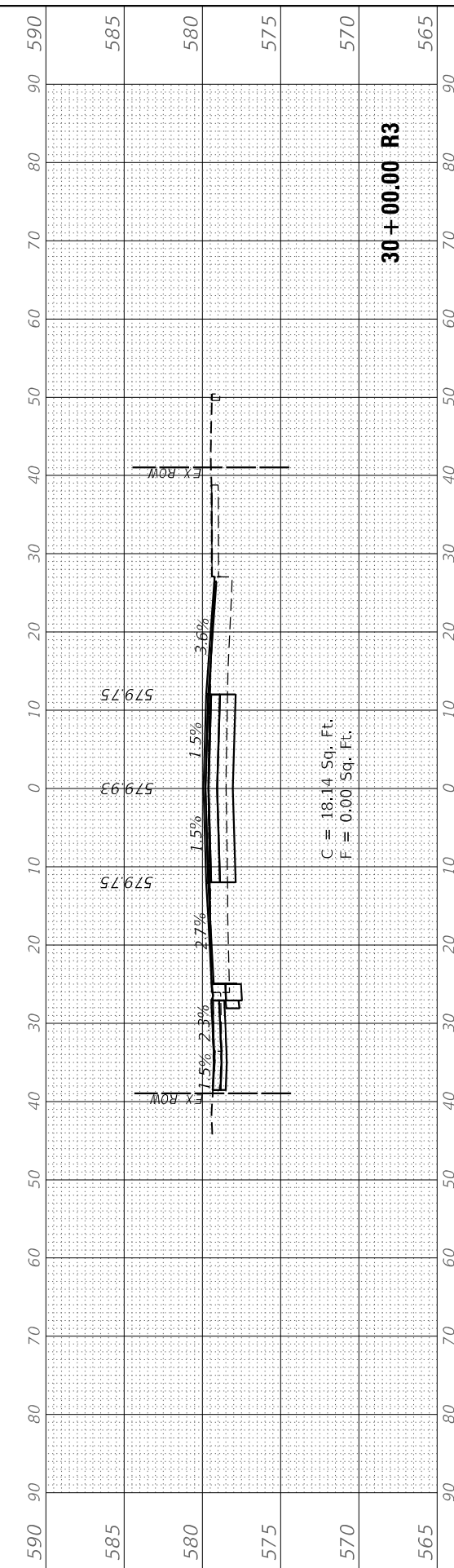
SCALE: H=10 V=5 SHEET 30 OF 59 SHEETS STA. 26+56.68 R3 TO STA. 28+00.00 R3

F.A.P. RTE.	SECTION	COUNTY	TOTAL SHEETS	SHEET NO.
	*	MASON	269	240
CONTRACT NO. 72B88				

FINAL SURVEY NO.	SURVEYED PLOTTED AREAS CHECKED	BY	DATE

ORIGINAL SURVEY NO.	SURVEYED PLOTTED AREAS CHECKED	BY	DATE

MODEL: EX_IL10
FILE NAME: V:\9905.01 - Mason, City - IL Reconstruction - DB\CAD\CADD Streets\067288\sheet5.dgn



USER NAME = BDeCrane	DESIGNED - LDZ	REvised -
PLOT SCALE = 20.0000' / in.	DRAWN - RMD	REvised -
PLOT DATE = 6/5/2023	CHECKED - JW	REvised -
	DATE - 04/17/2023	REvised -

**STATE OF ILLINOIS
DEPARTMENT OF TRANSPORTATION**

**FAP 717 (IL 10)
CROSS SECTIONS**

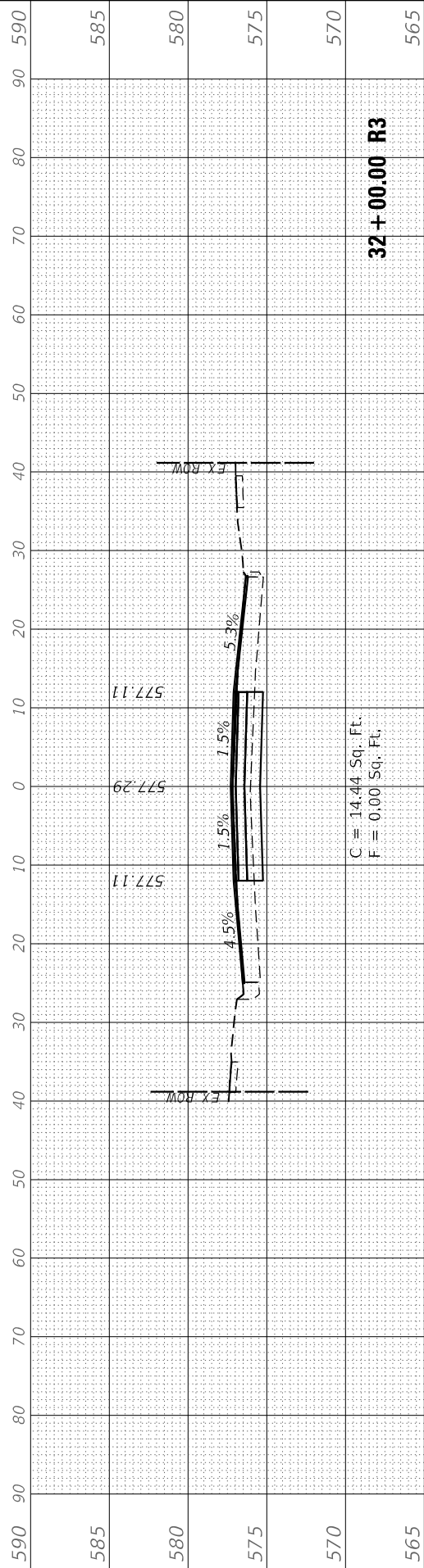
SCALE: H=10 V=5 SHEET 31 OF 59 SHEETS STA. 28+46.80 R3 TO STA. 30+00.00 R3

F.A.P. RTE.	SECTION	COUNTY	TOTAL SHEETS	SHEET NO.
			269	241
			CONTRACT NO. 72B88	
ILLINOIS FED. AID PROJECT				
FAP 717, 658, 581 43 (IL10, 29, 10 SPUR)				
(42)R,SW; (4RS-6,101RS-4)CR				

FINAL SURVEY NO.	SURVEYED PLOTTED AREAS CHECKED	BY	DATE
NOTE BOOK	TEMPLATE		
	AREAS CHECKED		

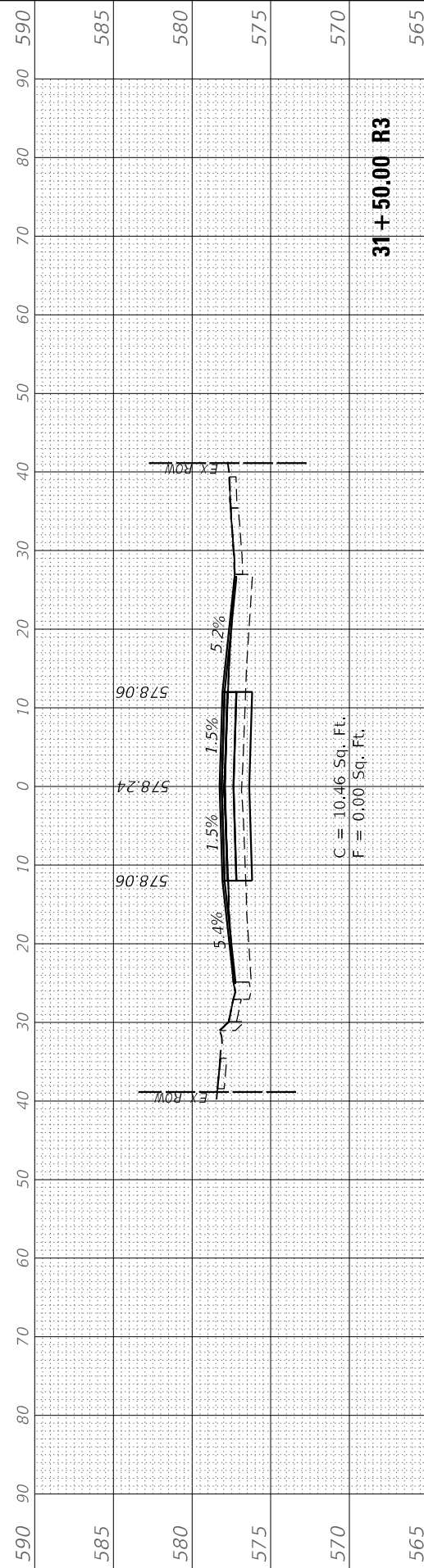
ORIGINAL SURVEY NO.	SURVEYED PLOTTED AREAS CHECKED	BY	DATE
NOTE BOOK	TEMPLATE		
	AREAS CHECKED		

MODEL: EX_IL10
FILE NAME: V:\9905.01 - Mason, City - IL - Reconstruction - DBCAD\CAD\DWG\Streets\DF72B88\ex-cr.dgn



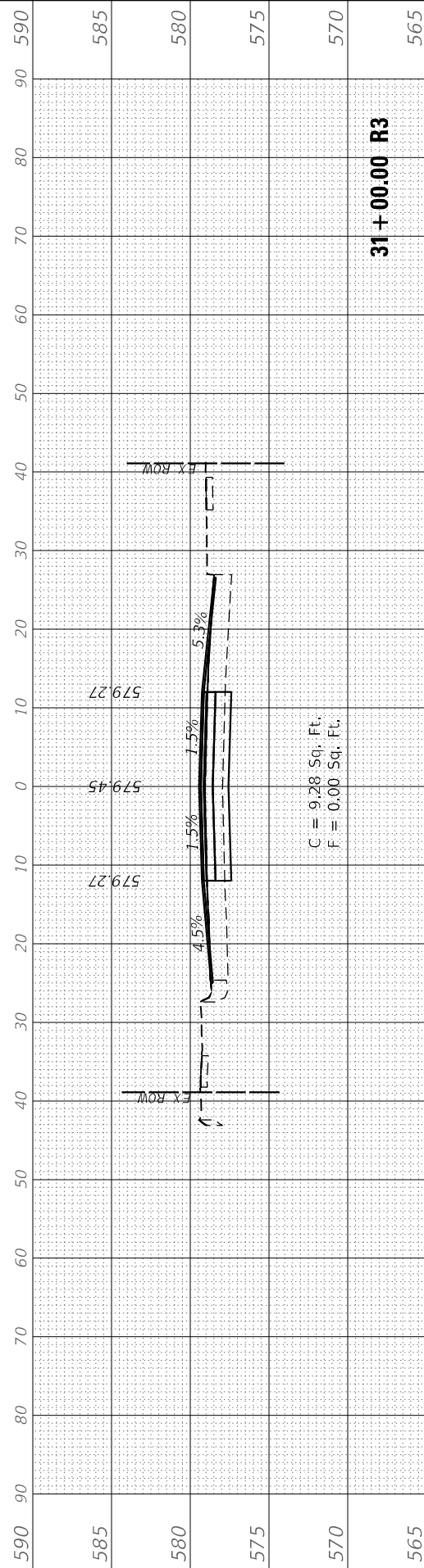
C = 14.44 Sq. Ft.
F = 0.00 Sq. Ft.

32 + 00.00 R3



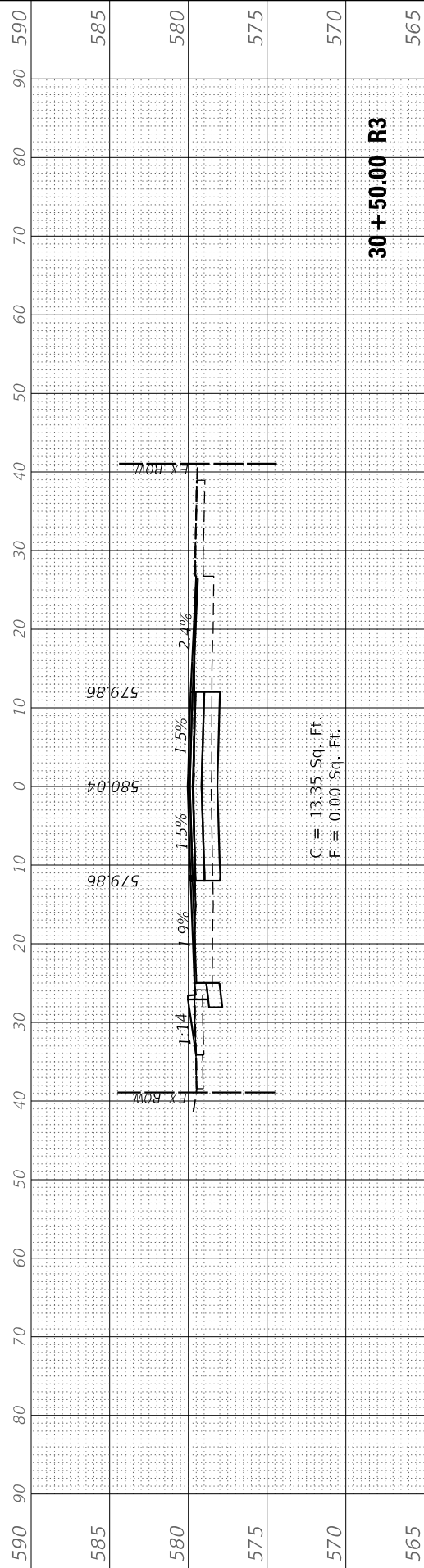
C = 10.46 Sq. Ft.
F = 0.00 Sq. Ft.

31 + 50.00 R3



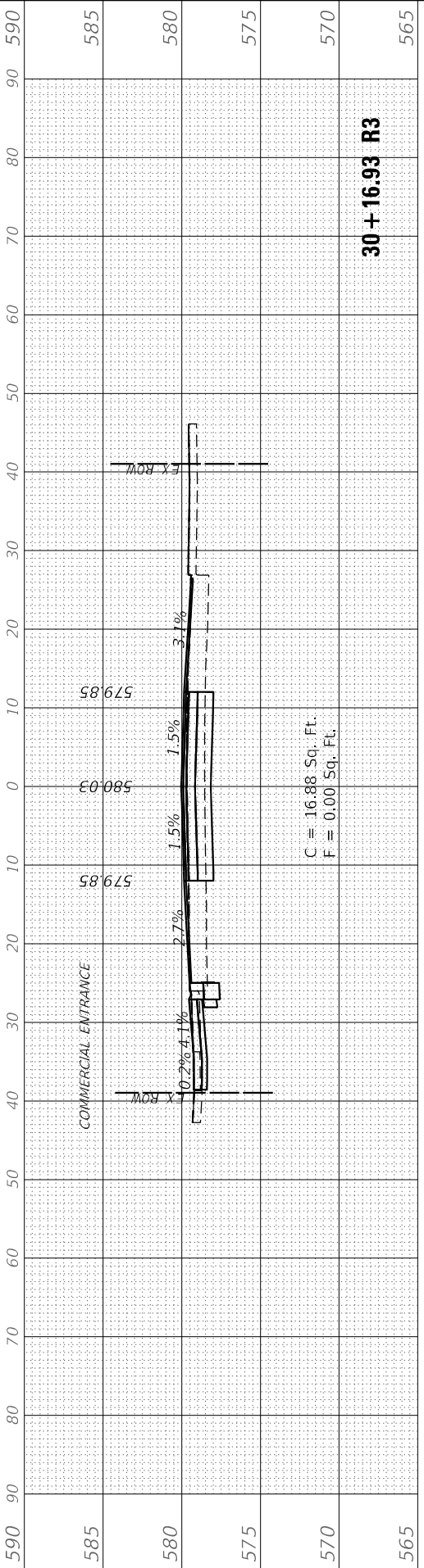
C = 9.28 Sq. Ft.
F = 0.00 Sq. Ft.

30 + 50.00 R3



C = 13.35 Sq. Ft.
F = 0.00 Sq. Ft.

30 + 16.93 R3



C = 16.88 Sq. Ft.
F = 0.00 Sq. Ft.

30 + 16.93 R3

USER NAME = BDeCrane	DESIGNED - LDZ	REVISED -
	DRAWN - RMD	REVISED -
PLOT SCALE = 20,0000 * / in.	CHECKED - JW	REVISED -
PLOT DATE = 6/5/2023	DATE - 04/17/2023	REVISED -

**STATE OF ILLINOIS
DEPARTMENT OF TRANSPORTATION**

**FAP 717 (IL 10)
CROSS SECTIONS**

SCALE: H=10 V=5 SHEET 32 OF 59 SHEETS STA. 30+16.93 R3 TO STA. 32+00.00 R3

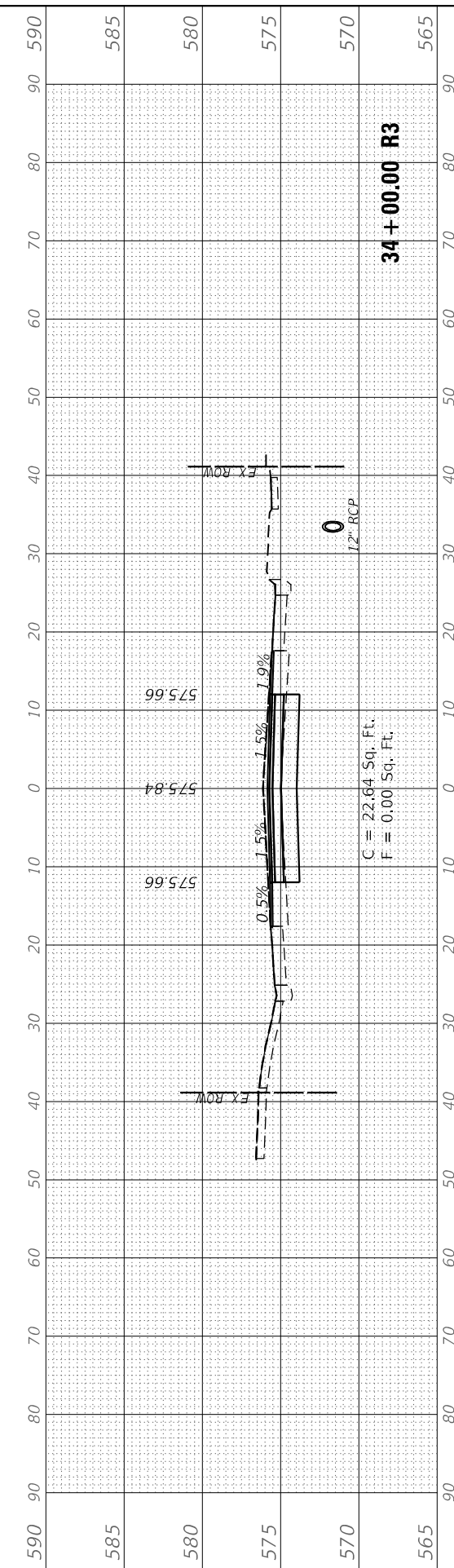
F.A.P. RTE.	SECTION	COUNTY	TOTAL SHEETS	SHEET NO.
	*	MASON	269	242
CONTRACT NO. 72B88				

ILLINOIS FED. AID PROJECT
FAP 717, 658, 5B1 43 (IL10, 29, 10 SPUR)
(42)R,SW; (4RS-6,101RS-4)CR

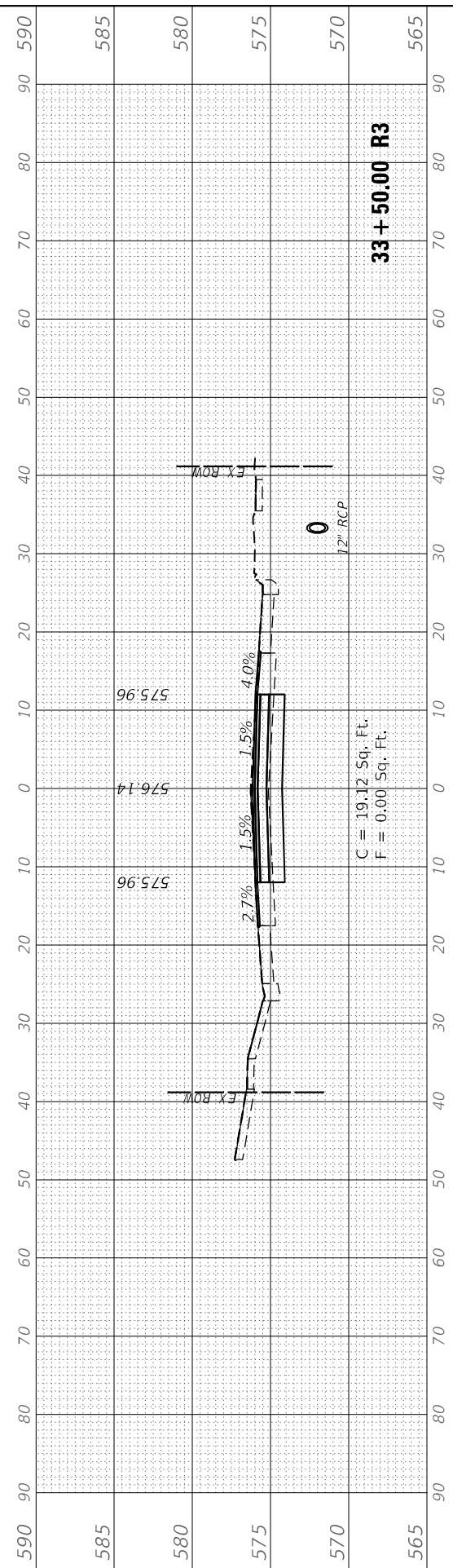
FINAL SURVEY NO.	SURVEYED	BY	DATE
NOTE BOOK	PLOTTED		
AREAS CHECKED	TEMPLATE		
	AREAS CHECKED		

ORIGINAL SURVEY NO.	SURVEYED	BY	DATE
NOTE BOOK	PLOTTED		
AREAS CHECKED	TEMPLATE		
	AREAS CHECKED		

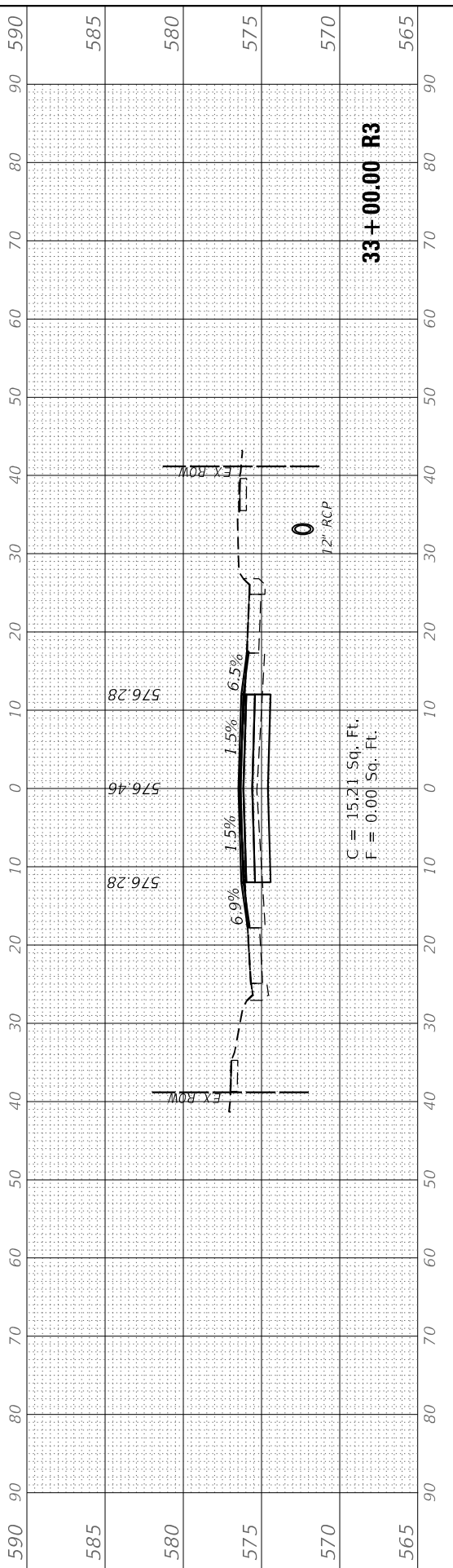
MODEL: EX_IL10
FILE NAME: V:\0905.01 - Mason, City - IL Reconstruction - DB\CAD\CADD Streets\067288\sheet5.dgn



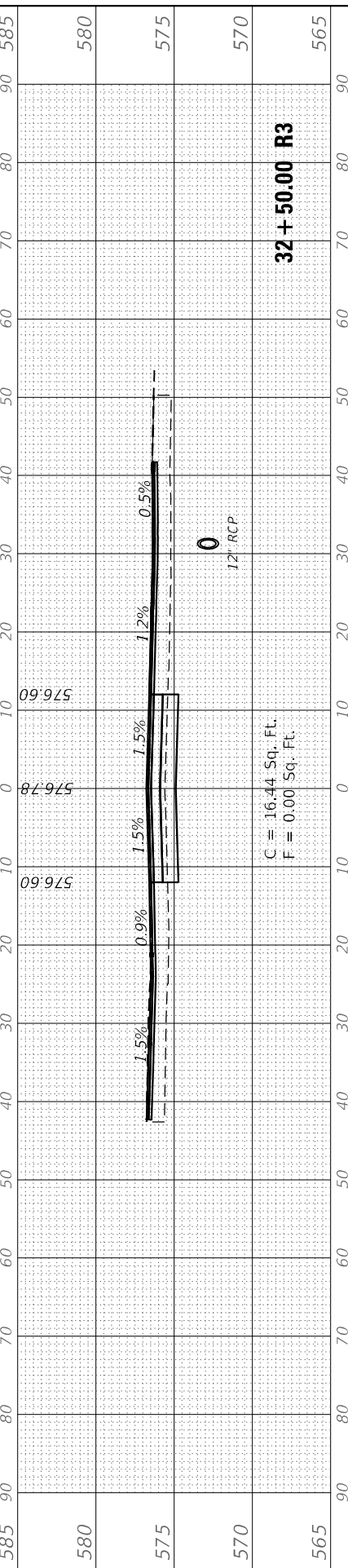
C = 22.64 Sq. Ft.
F = 0.00 Sq. Ft.



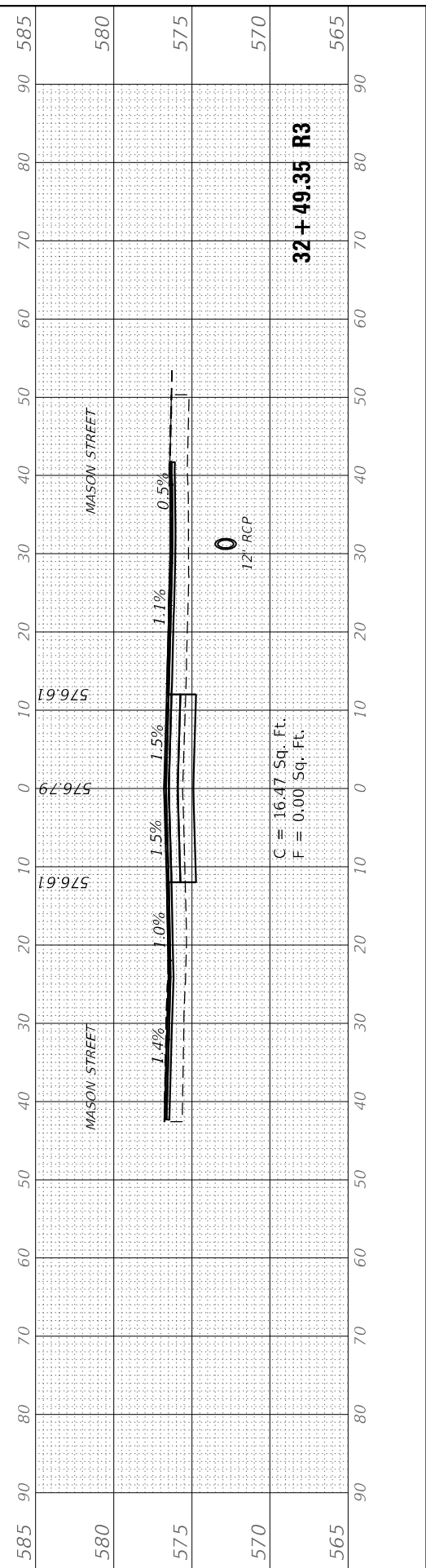
C = 19.12 Sq. Ft.
F = 0.00 Sq. Ft.



C = 15.21 Sq. Ft.
F = 0.00 Sq. Ft.



C = 16.44 Sq. Ft.
F = 0.00 Sq. Ft.



C = 16.47 Sq. Ft.
F = 0.00 Sq. Ft.

USER NAME = BDeCrane	DESIGNED - LDZ	REvised -
PLOT SCALE = 20,0000 * / in.	DRAWN - RMD	REvised -
PLOT DATE = 6/5/2023	CHECKED - JW	REvised -
	DATE - 04/17/2023	REvised -

STATE OF ILLINOIS
DEPARTMENT OF TRANSPORTATION

FAP 717 (IL 10)
CROSS SECTIONS

SCALE: H=10 V=5 SHEET 33 OF 59 SHEETS STA. 32+49.35 R3 TO STA. 34+00.00 R3

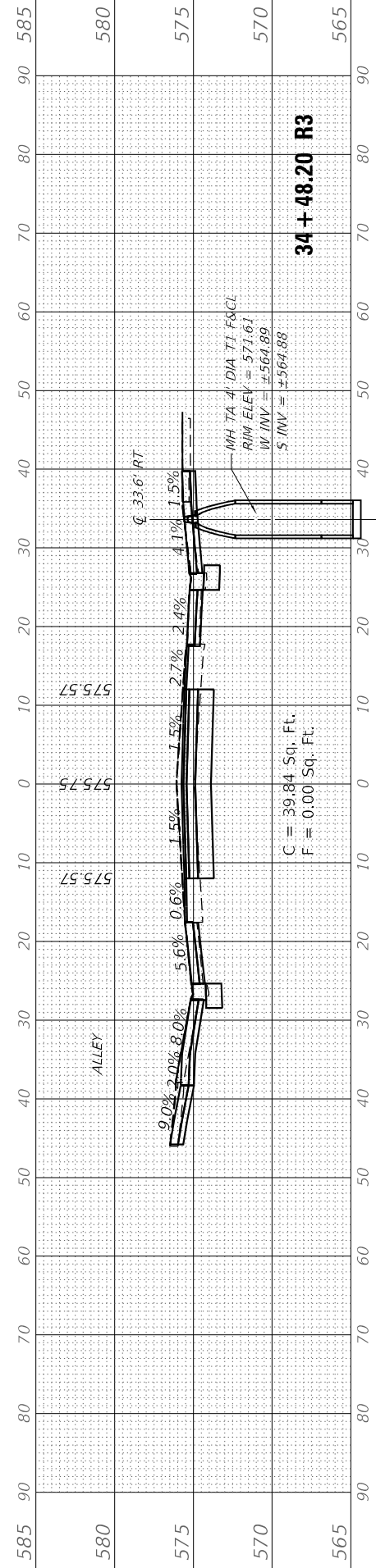
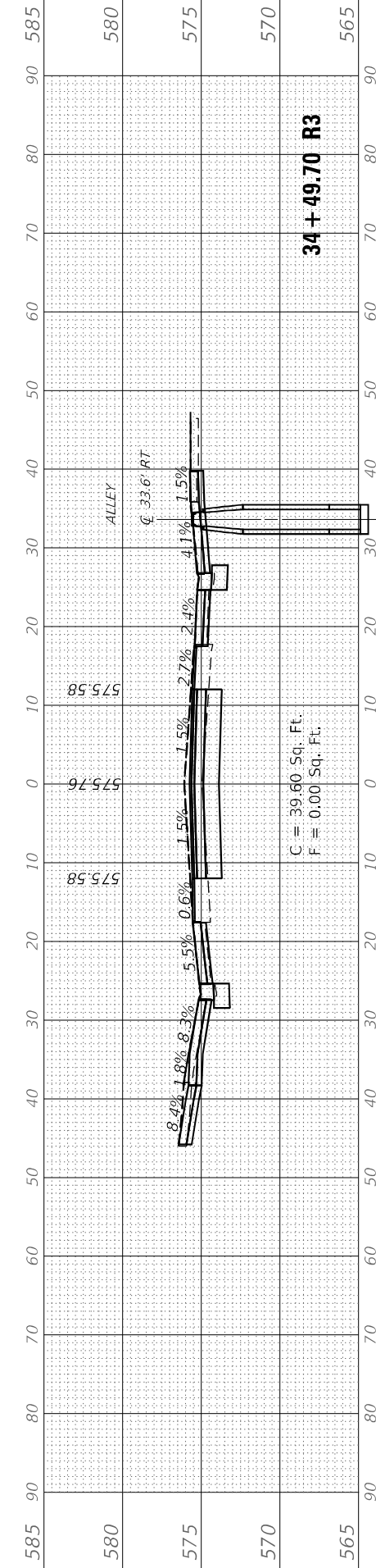
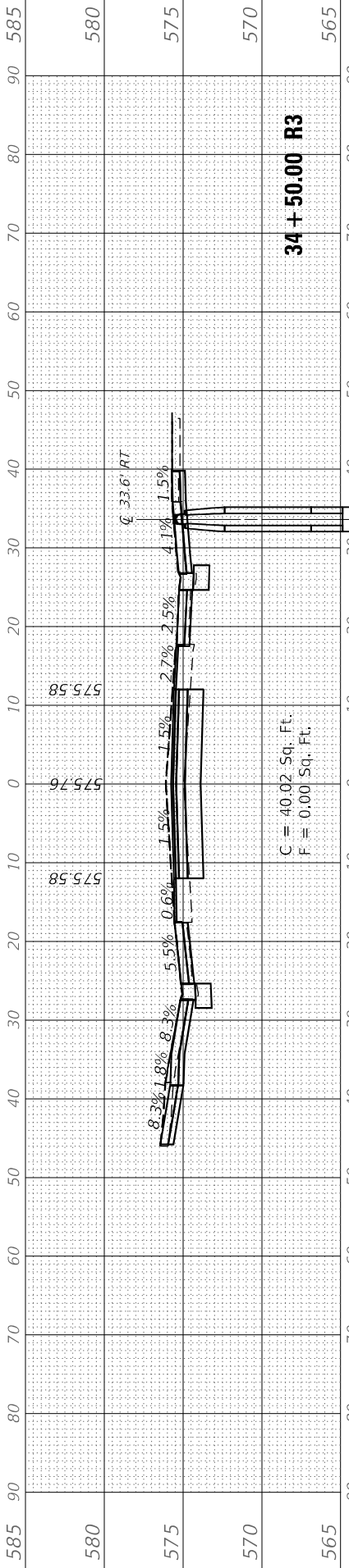
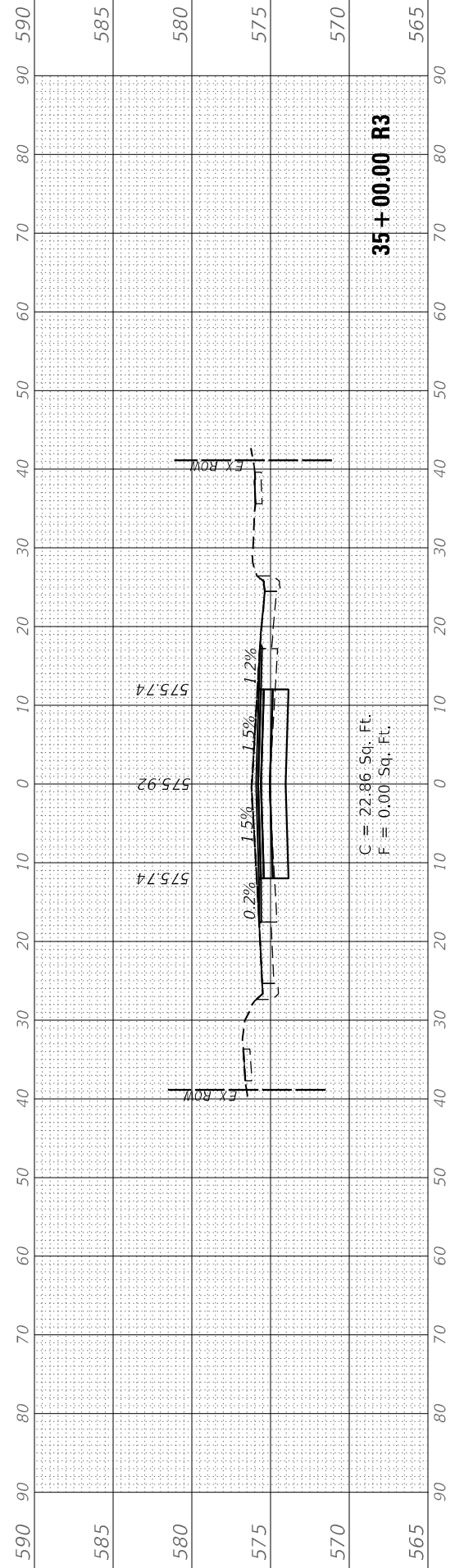
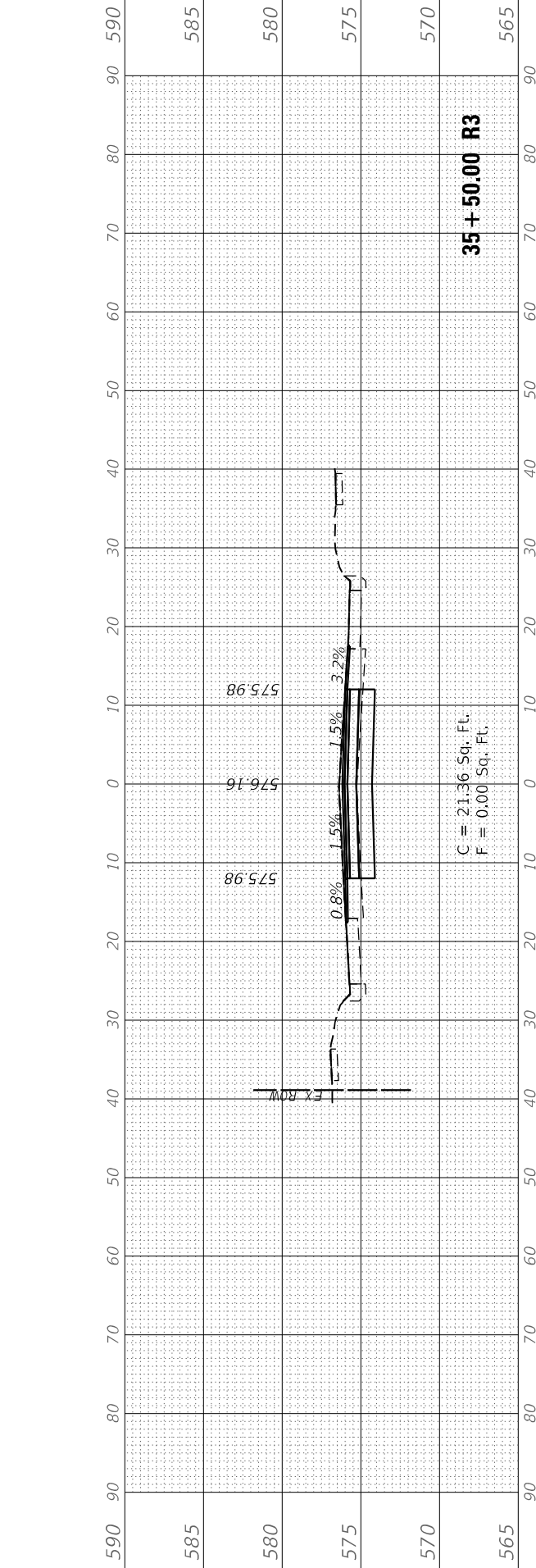
F.A.P. RTE.	SECTION	COUNTY	TOTAL SHEETS	SHEET NO.
	*	MASON	269	243
CONTRACT NO. 72B88				

ILLINOIS FED. AID PROJECT
FAP 717, 658, 581 43 (IL10, 29, 10 SPUR)
(42)R,SW; (4RS-6,101RS-4)CR

FINAL SURVEY NO.	SURVEYED PLOTTED AREAS CHECKED	BY	DATE
NOTE BOOK	TEMPLATE		
	AREAS CHECKED		

ORIGINAL SURVEY NO.	SURVEYED PLOTTED AREAS CHECKED	BY	DATE
	TEMPLATE		
	AREAS CHECKED		

MODEL: EX_IL10
FILE NAME: V:\9905.01 - Mason, City - IL ID Reconstruction - DB\CADD\CADD Streets\067288\288\288-5.dgn



USER NAME = BDeCrane	DESIGNED - LDZ	REVISED -
PLOT SCALE = 20,000 * 1/4"	DRAWN - RMD	REVISED -
PLOT DATE = 6/5/2023	CHECKED - JW	REVISED -
	DATE - 04/17/2023	REVISED -

STATE OF ILLINOIS
DEPARTMENT OF TRANSPORTATION

FAP 717 (IL 10)
CROSS SECTIONS

SCALE: H=10 V=5 SHEET 34 OF 59 SHEETS STA. 34+48.20 R3 TO STA. 35+50.00 R3

F.A.P. RTE.	SECTION	COUNTY	TOTAL SHEETS	SHEET NO.
	*	MASON	269	244
CONTRACT NO. 72B88				

ILLINOIS FED. AID PROJECT
FAP 717, 658, 581 43 (IL10, 29, 10 SPUR)
(42)R,SW; (4RS-6,101RS-4)CR

FINAL SURVEY NO.	SURVEYED PLOTTED AREAS CHECKED	BY	DATE

ORIGINAL SURVEY NO.	SURVEYED PLOTTED AREAS CHECKED	BY	DATE

MODEL: EX_IL10
FILE NAME: V:\0905.01 - Mason, City - IL Reconstruction - DBC\ADD\ADD Streets\067288\ex10.dgn

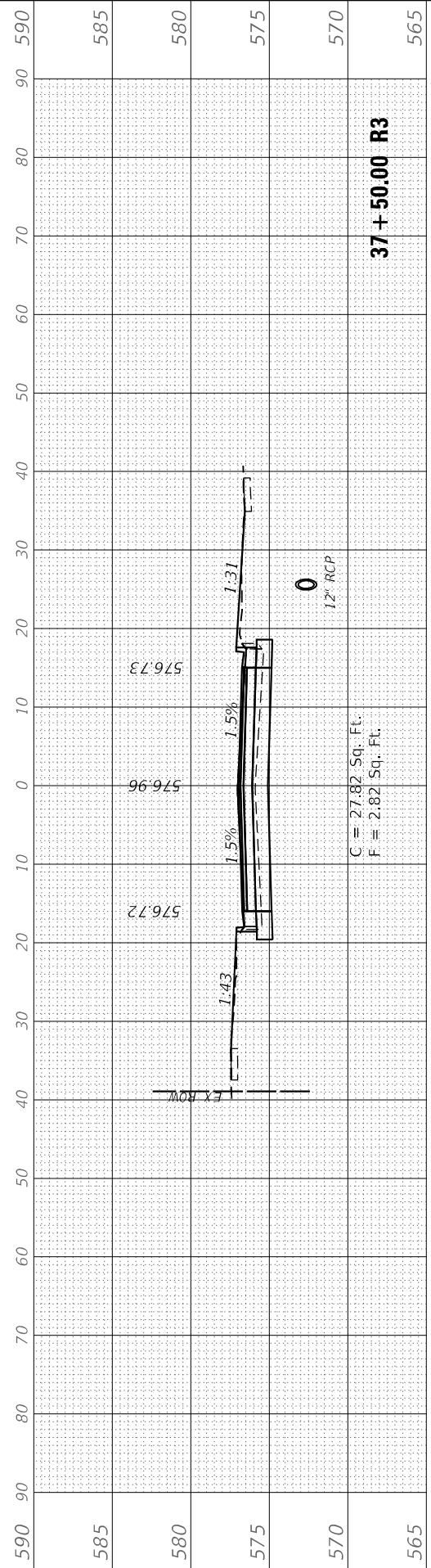
USER NAME = BDeCrane	DESIGNED - LDZ	REVISED -
PLOT SCALE = 20.0000' / in.	DRAWN - RMD	REVISED -
PLOT DATE = 6/5/2023	CHECKED - JW	REVISED -
	DATE - 04/17/2023	REVISED -

**STATE OF ILLINOIS
DEPARTMENT OF TRANSPORTATION**

**FAP 717 (IL 10)
CROSS SECTIONS**

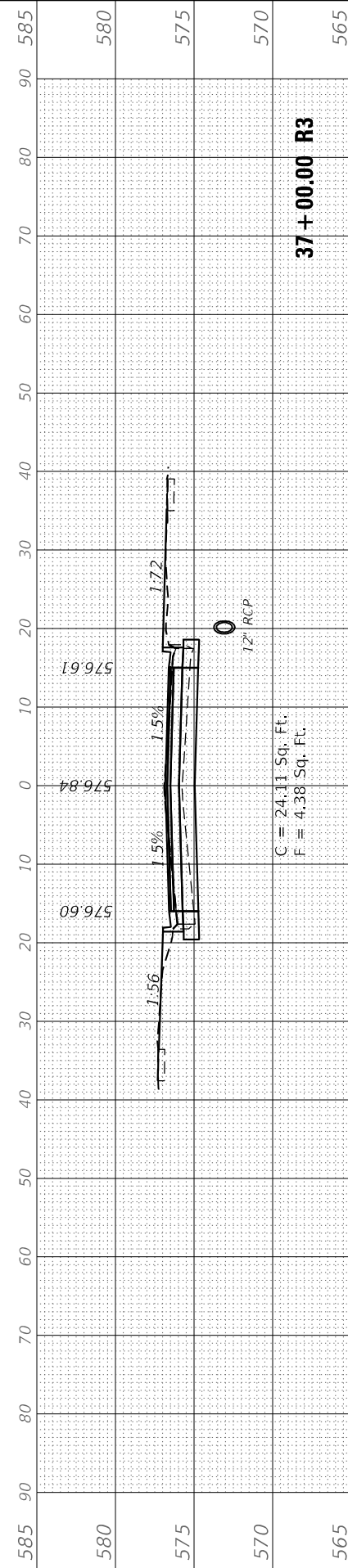
SCALE: H=10 V=5 SHEET 35 OF 59 SHEETS STA. 36+00.00 R3 TO STA. 37+50.00 R3

F.A.P. RTE.	SECTION	COUNTY	TOTAL SHEETS	SHEET NO.
		MASON	269	245
CONTRACT NO. 72B88				
ILLINOIS FED. AID PROJECT				
FAP 717, 658, 581 43 (IL10, 29, 10 SPUR)				
(42)R,SW; (4RS-6,101RS-4)CR				



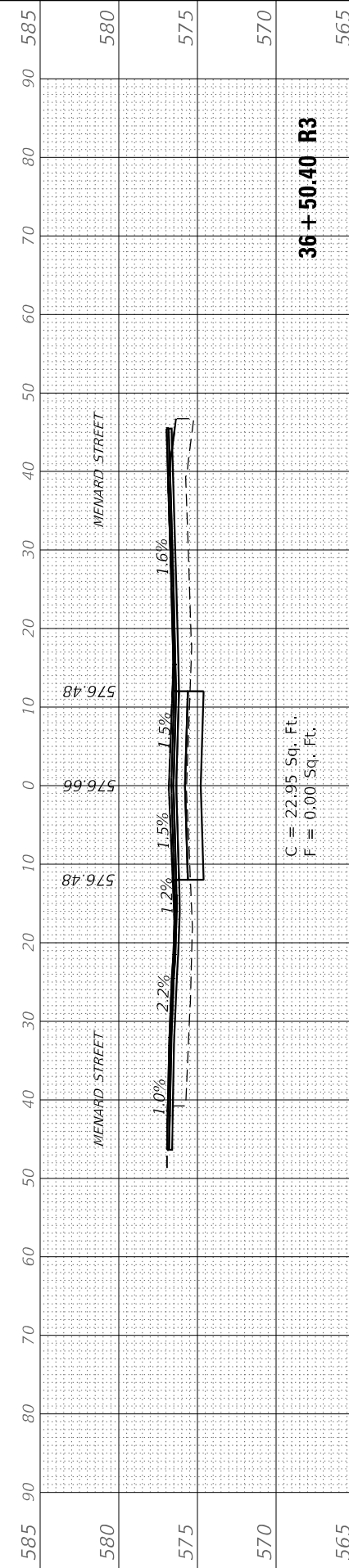
C = 27.82 Sq. Ft.
F = 2.82 Sq. Ft.

37 + 50.00 R3



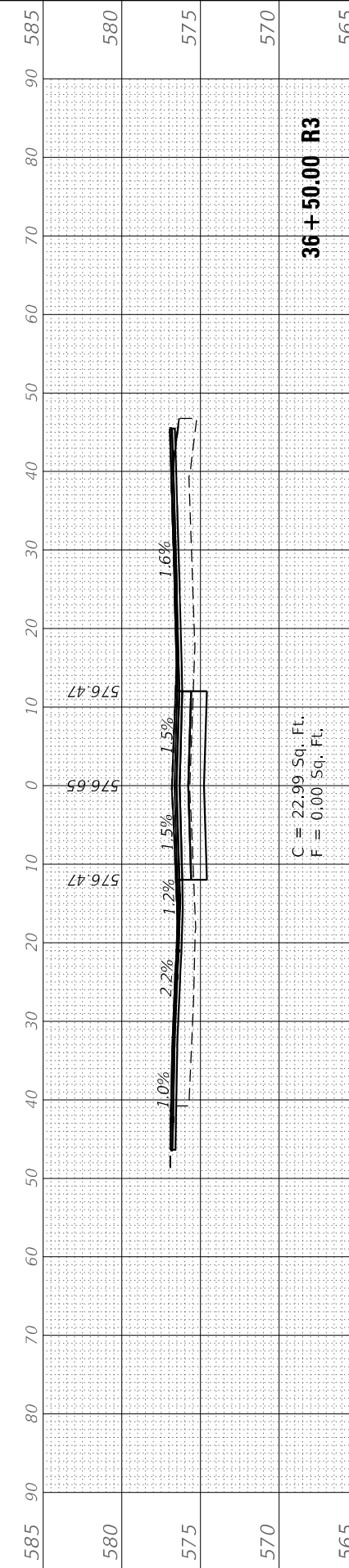
C = 24.11 Sq. Ft.
F = 4.38 Sq. Ft.

37 + 00.00 R3



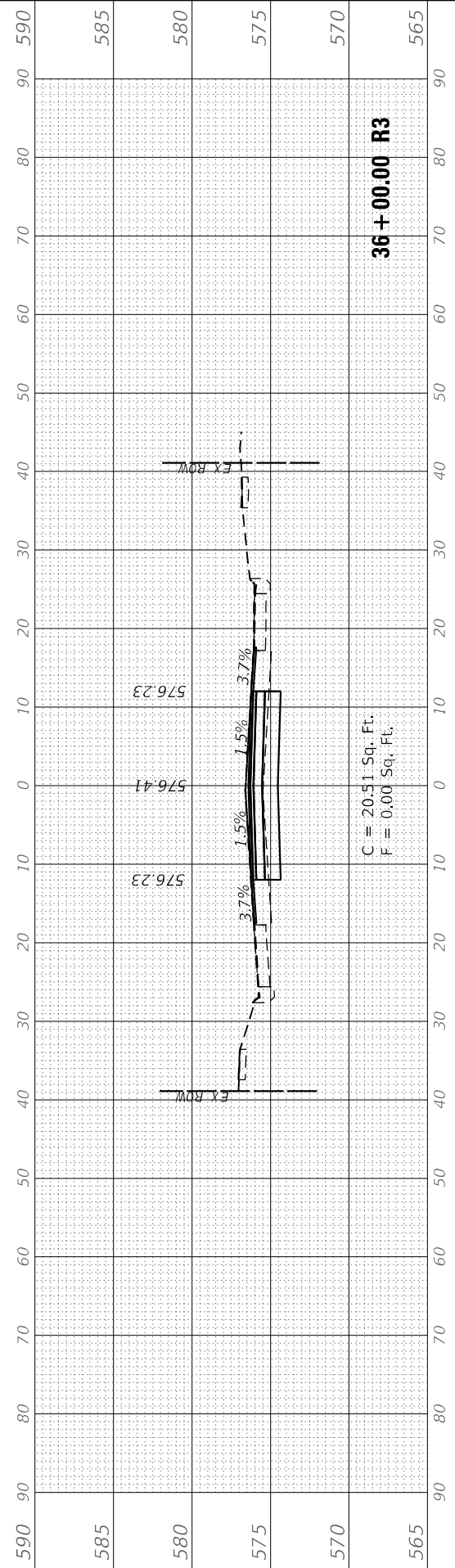
C = 22.95 Sq. Ft.
F = 0.00 Sq. Ft.

36 + 50.40 R3



C = 22.99 Sq. Ft.
F = 0.00 Sq. Ft.

36 + 50.00 R3



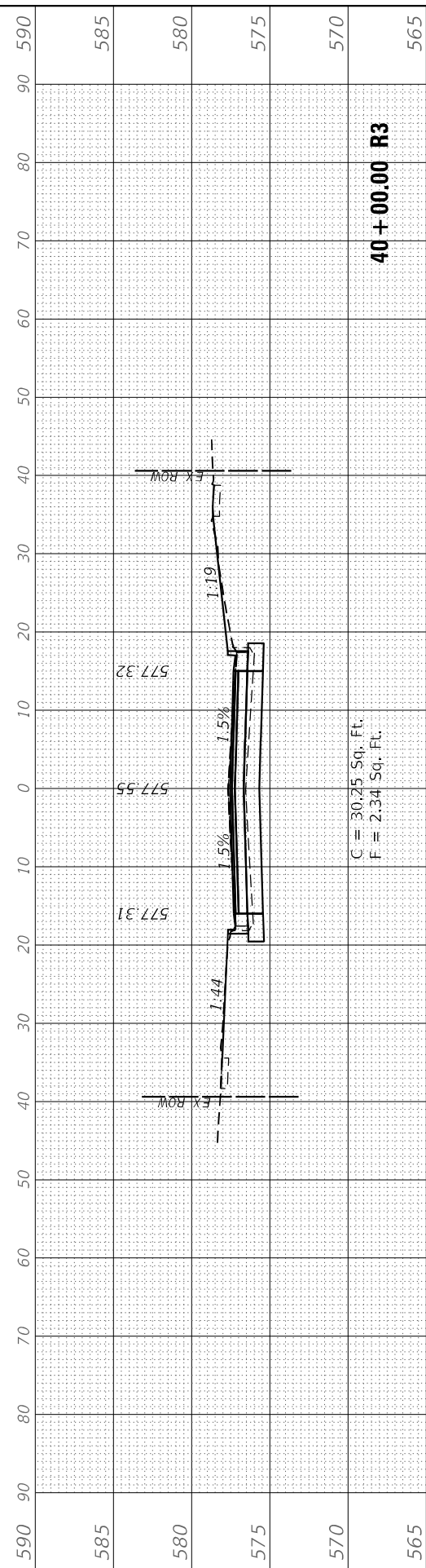
C = 20.51 Sq. Ft.
F = 0.00 Sq. Ft.

36 + 00.00 R3

FINAL SURVEY NO.	SURVEYED PLOTTED AREAS CHECKED	BY	DATE
NOTE BOOK	TEMPLATE		
AREAS CHECKED	AREAS CHECKED		

ORIGINAL SURVEY NO.	SURVEYED PLOTTED AREAS CHECKED	BY	DATE
NOTE BOOK	TEMPLATE		
AREAS CHECKED	AREAS CHECKED		

MODEL: EX_IL10
 FILE NAME: V:\9905.01 - Mason, City - IL - Reconstruction - DB\CAD\CADD Streets\DF28888888.dgn



C = 30.25 Sq. Ft.
 F = 2.34 Sq. Ft.

C = 31.95 Sq. Ft.
 F = 1.30 Sq. Ft.

C = 29.15 Sq. Ft.
 F = 2.23 Sq. Ft.

C = 61.85 Sq. Ft.
 F = 0.00 Sq. Ft.

C = 50.73 Sq. Ft.
 F = 0.48 Sq. Ft.

C = 28.07 Sq. Ft.
 F = 6.03 Sq. Ft.

STATE OF ILLINOIS
 DEPARTMENT OF TRANSPORTATION

FAP 717 (IL 10)
 CROSS SECTIONS

USER NAME = BDeCrane	DESIGNED - LDZ	REVISED -
PLOT SCALE = 20,0000' / in.	DRAWN - RMD	REVISED -
PLOT DATE = 6/5/2023	CHECKED - JW	REVISED -
	DATE - 04/17/2023	REVISED -

SCALE: H=10 V=5 SHEET 36 OF 59 SHEETS STA. 38+00.00 R3 TO STA. 40+00.00 R3

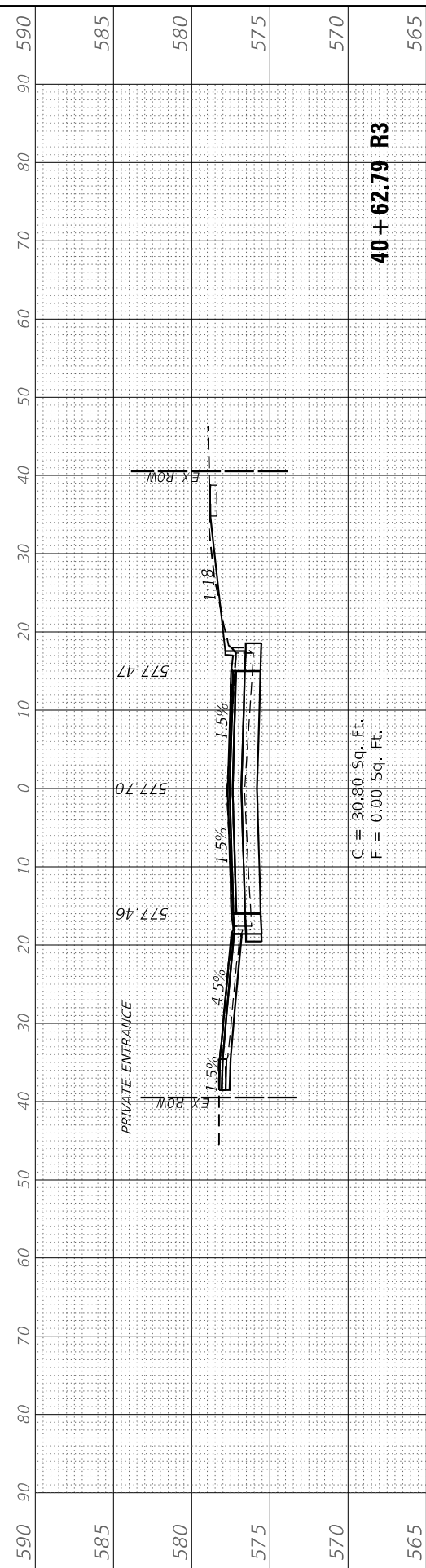
F.A.P. RTE.	SECTION	COUNTY	TOTAL SHEETS	SHEET NO.
	*	MASON	269	246
CONTRACT NO. 72B88				

ILLINOIS FED. AID PROJECT
 FAP 717, 658, 5B1 43 (IL10, 29, 10 SPUR)
 (42)R,SW; (4RS-6,101RS-4)CR

FINAL SURVEY NO.	SURVEYED AREAS CHECKED
DATE	BY
NOTE BOOK	PLOTTED
TEMPLATE	AREAS CHECKED
AREAS CHECKED	AREAS CHECKED

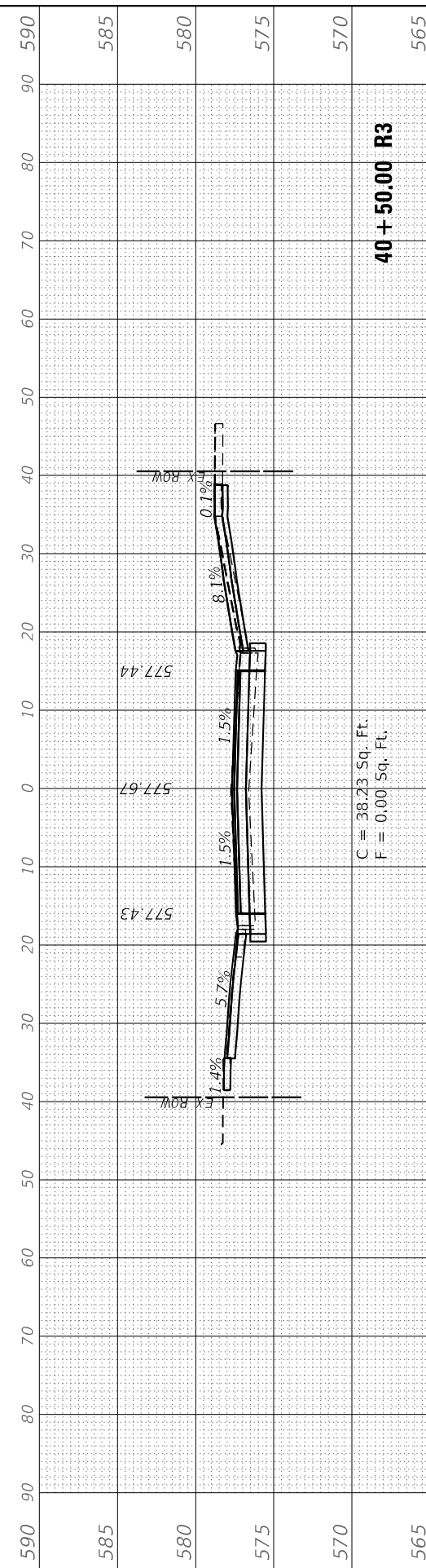
ORIGINAL SURVEY NO.	SURVEYED AREAS CHECKED
DATE	BY
NOTE BOOK	PLOTTED
TEMPLATE	AREAS CHECKED
AREAS CHECKED	AREAS CHECKED

MODEL: EX_IL10
FILE NAME: V:\9905.01 - Mason, City - IL - Reconstruction - DB\CAD\CADD Streets\DF7288\ex-5.dgn



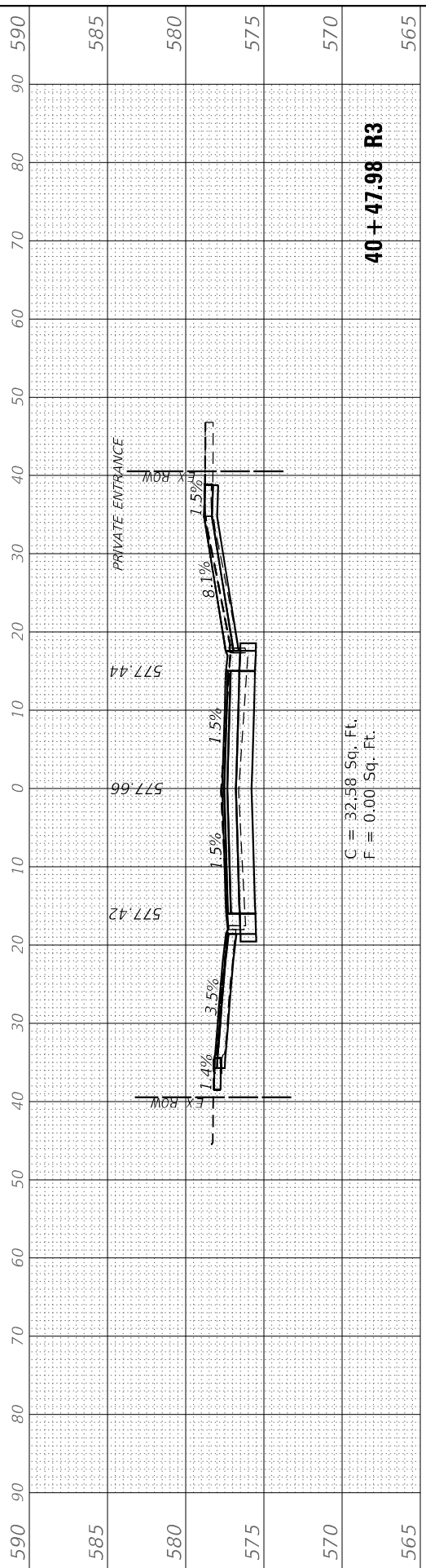
C = 30.80 Sq. Ft.
F = 0.00 Sq. Ft.

40 + 62.79 R3



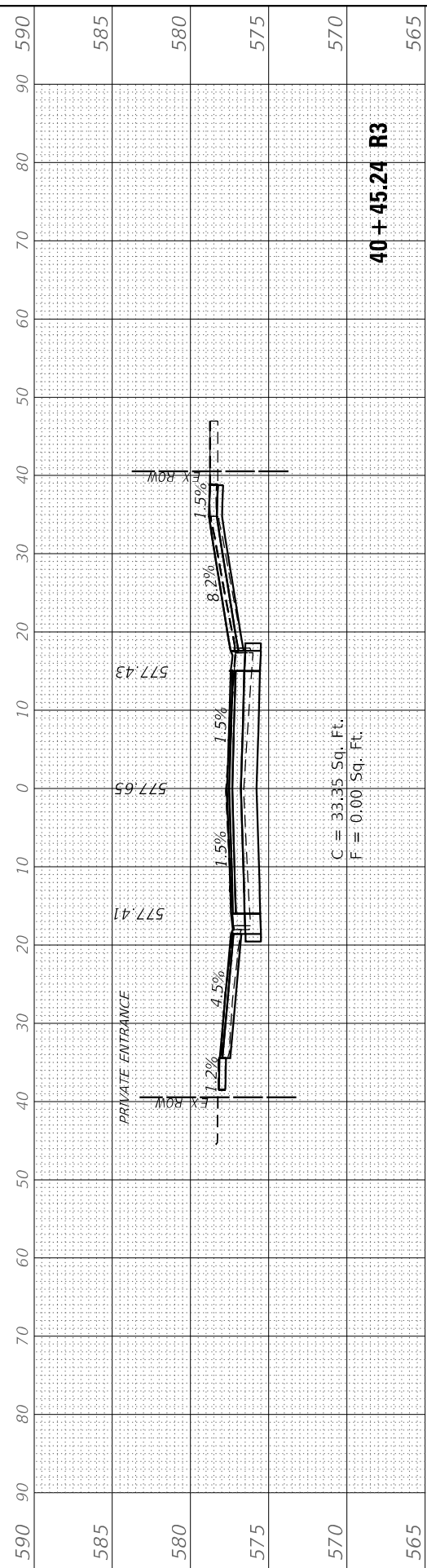
C = 38.23 Sq. Ft.
F = 0.00 Sq. Ft.

40 + 50.00 R3



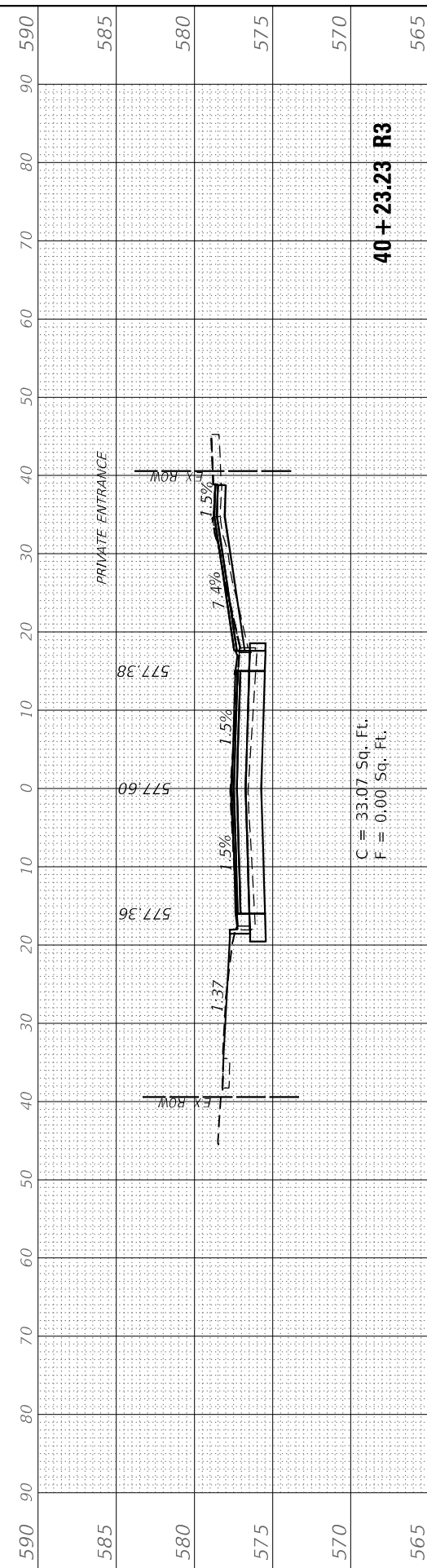
C = 32.58 Sq. Ft.
F = 0.00 Sq. Ft.

40 + 47.98 R3



C = 33.35 Sq. Ft.
F = 0.00 Sq. Ft.

40 + 45.24 R3



C = 33.07 Sq. Ft.
F = 0.00 Sq. Ft.

40 + 23.23 R3

USER NAME = BDeCrane	DESIGNED - LDZ	REVISED -
PLOT SCALE = 20,0000 * / in.	DRAWN - RMD	REVISED -
PLOT DATE = 6/5/2023	CHECKED - JW	REVISED -
	DATE - 04/17/2023	REVISED -

STATE OF ILLINOIS
DEPARTMENT OF TRANSPORTATION

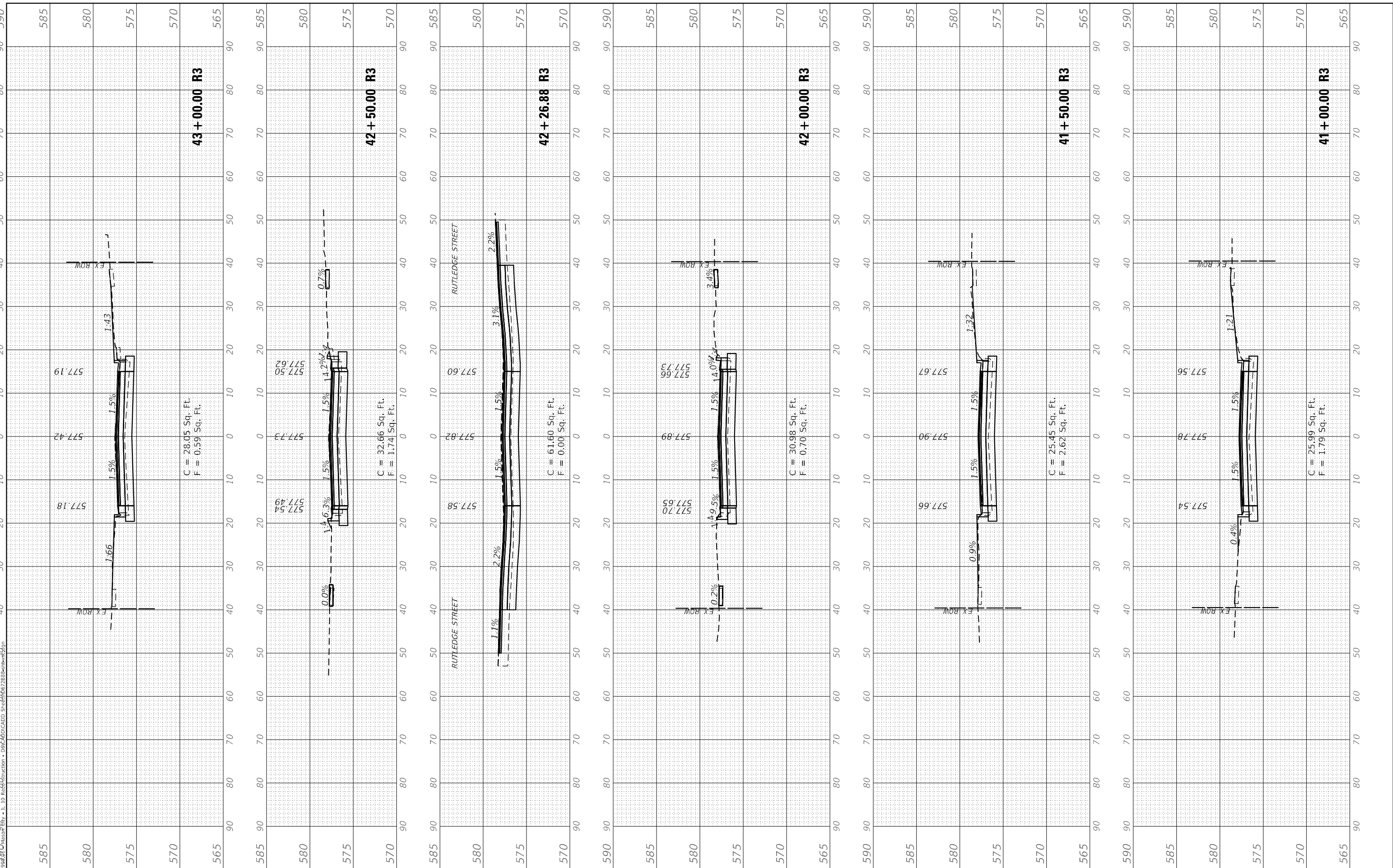
FAP 717 (IL 10)
CROSS SECTIONS
SCALE: H=10 V=5 SHEET 37 OF 59 SHEETS STA. 40+23.23 R3 TO STA. 40+62.79 R3

F.A.P. R.T.E.	SECTION	COUNTY	TOTAL SHEETS	SHEET NO.
	*	MASON	269	247
CONTRACT NO. 72B88				

FINAL SURVEY	SURVEYED	BY	DATE
NOTE BOOK	PLOTTED		
NO.	AREAS CHECKED		
40	40		

ORIGINAL SURVEY	SURVEYED	BY	DATE
NOTE BOOK	PLOTTED		
NO.	AREAS CHECKED		
40	40		

MODEL: EX_IL10
 FILE NAME: V:\94580\Mapas\94580\Mapas\94580.dwg
 No. 40
 40



USER NAME =	BDDeCrane
DESIGNED -	LDZ
DRAWN -	RMD
CHECKED -	JW
DATE -	04/17/2023

REVISED -	
REVISED -	
REVISED -	
REVISED -	

**STATE OF ILLINOIS
 DEPARTMENT OF TRANSPORTATION**

**FAP 717 (IL 10)
 CROSS SECTIONS**

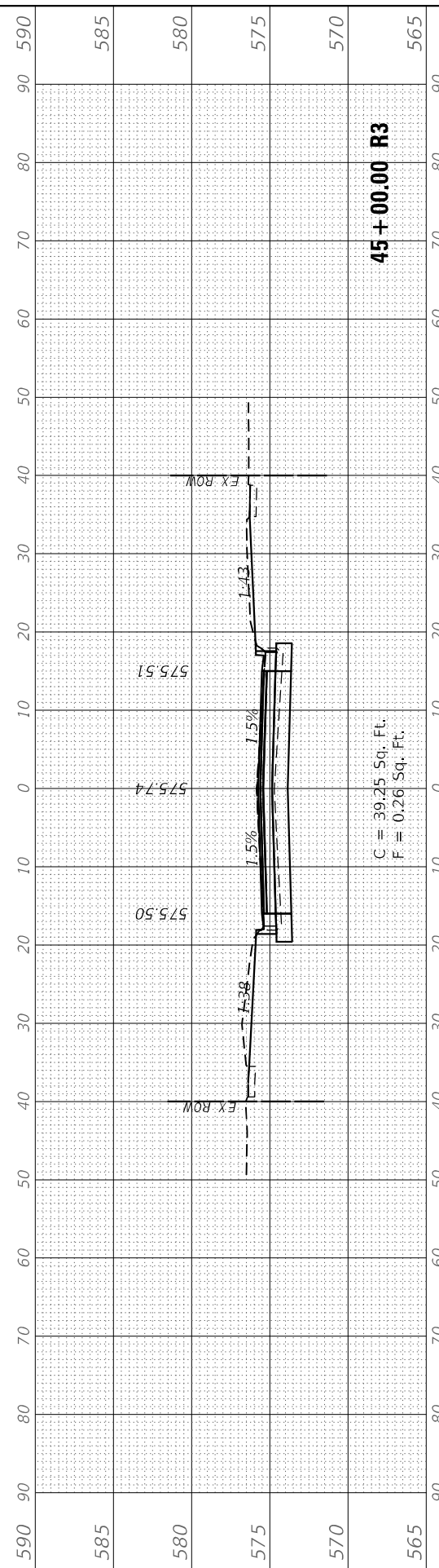
SCALE: H=10 V=5 SHEET 38 OF 59 SHEETS STA. 41+00.00 R3 TO STA. 43+00.00 R3

F.A.P. RTE.	SECTION	COUNTY	TOTAL SHEETS	SHEET NO.
	*	MASON	269	248
CONTRACT NO. 72B88				

FINAL SURVEY NO.	SURVEYED PLOTTED AREAS CHECKED	BY	DATE

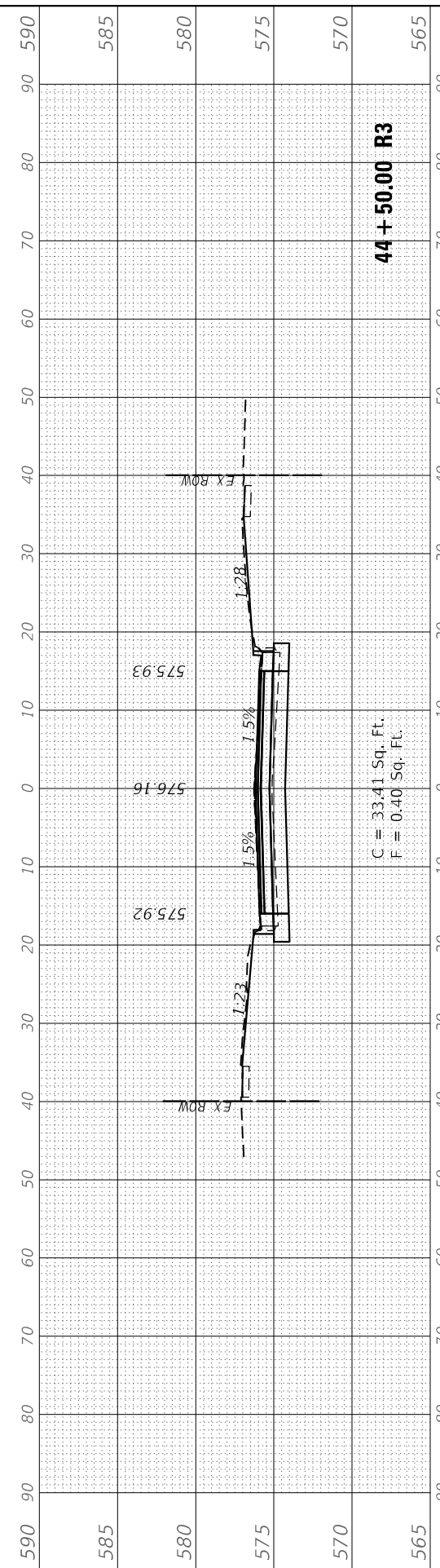
ORIGINAL SURVEY NO.	SURVEYED PLOTTED AREAS CHECKED	BY	DATE

MODEL: EX_IL10
FILE NAME: V:\9905.01 - Mason, City - IL 10 Reconstruction - DBC\ADD\ADD Streets\DF72B88\ex-cr.dgn



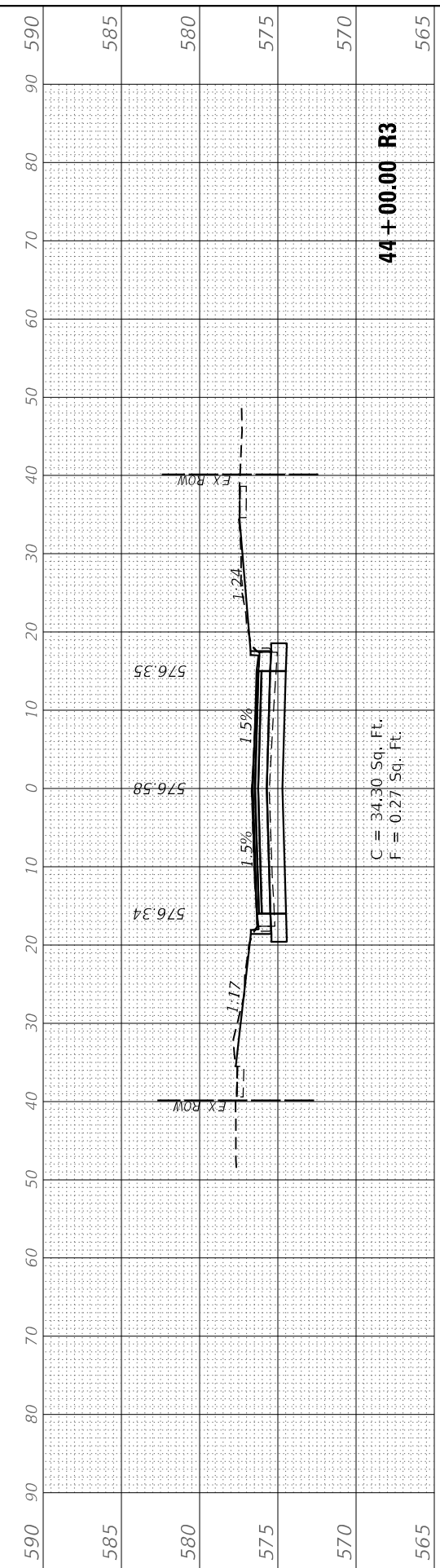
45 + 00.00 R3

C = 39.25 Sq. Ft.
F = 0.26 Sq. Ft.



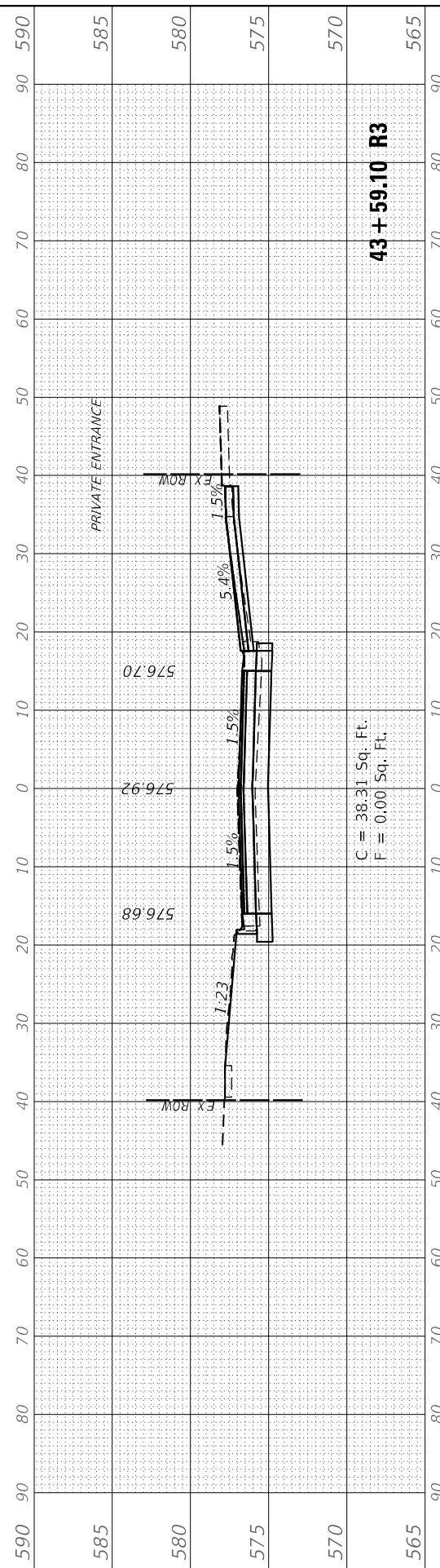
44 + 50.00 R3

C = 33.41 Sq. Ft.
F = 0.40 Sq. Ft.



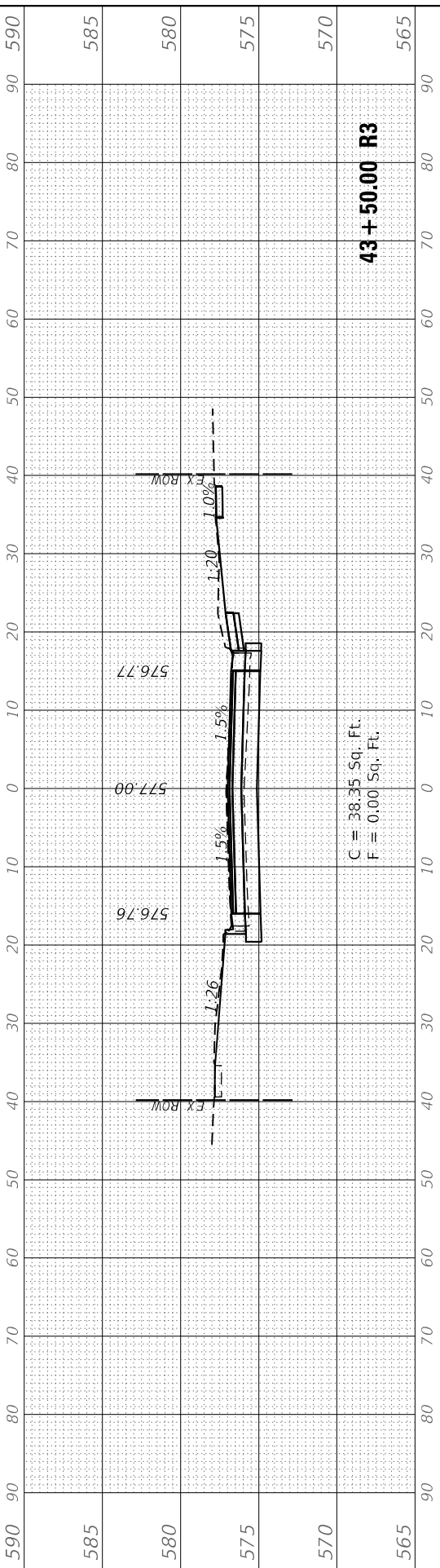
44 + 00.00 R3

C = 34.30 Sq. Ft.
F = 0.27 Sq. Ft.



43 + 59.10 R3

C = 38.31 Sq. Ft.
F = 0.00 Sq. Ft.



43 + 50.00 R3

C = 38.35 Sq. Ft.
F = 0.00 Sq. Ft.

**STATE OF ILLINOIS
DEPARTMENT OF TRANSPORTATION**

**FAP 717 (IL 10)
CROSS SECTIONS**

USER NAME = BDeCrane	DESIGNED - LDZ	REVISED -
PLOT SCALE = 20,000' = 1 in.	DRAWN - RMD	REVISED -
PLOT DATE = 6/5/2023	CHECKED - JW	REVISED -
	DATE - 04/17/2023	REVISED -

SCALE: H=10 V=5 SHEET 39 OF 59 SHEETS STA. 43+50.00 R3 TO STA. 45+00.00 R3

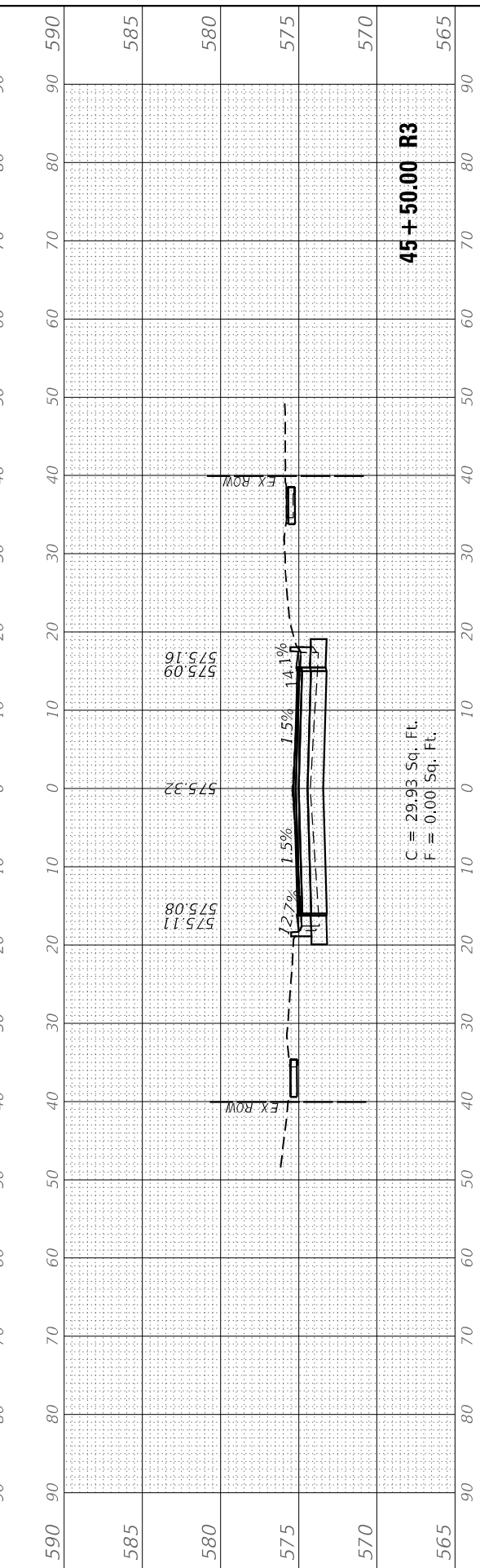
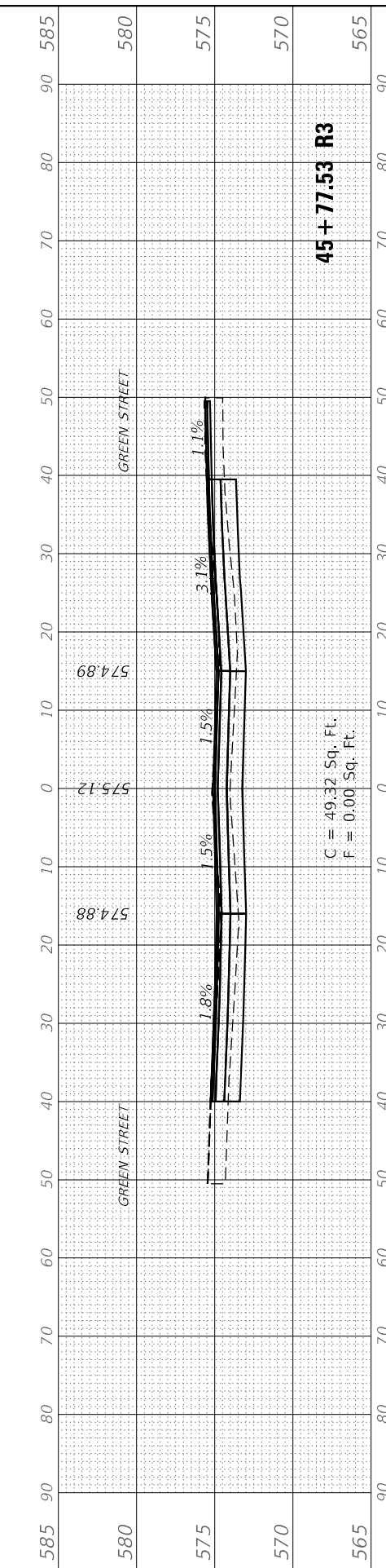
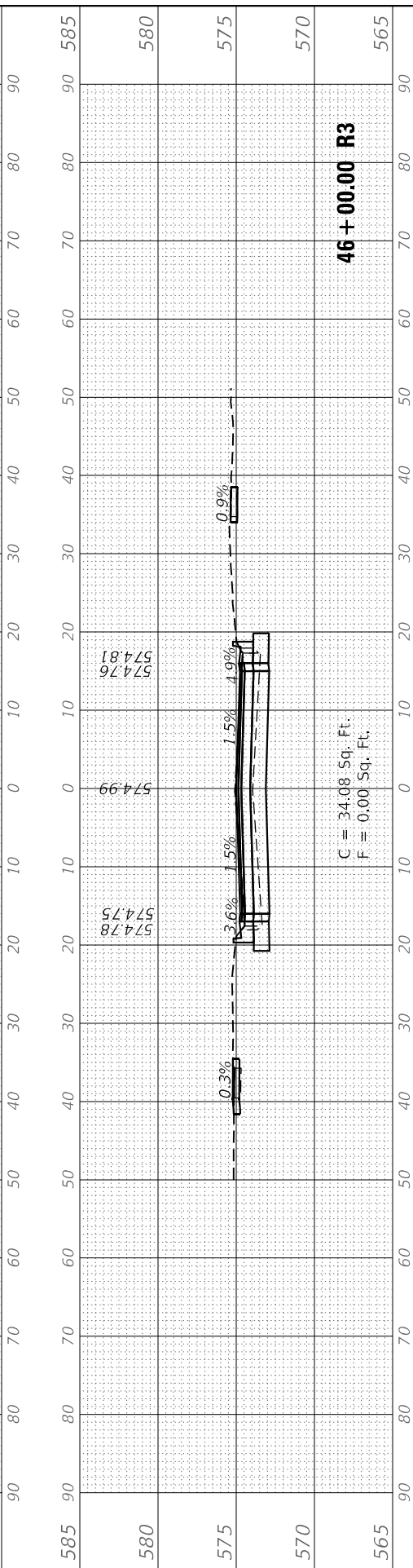
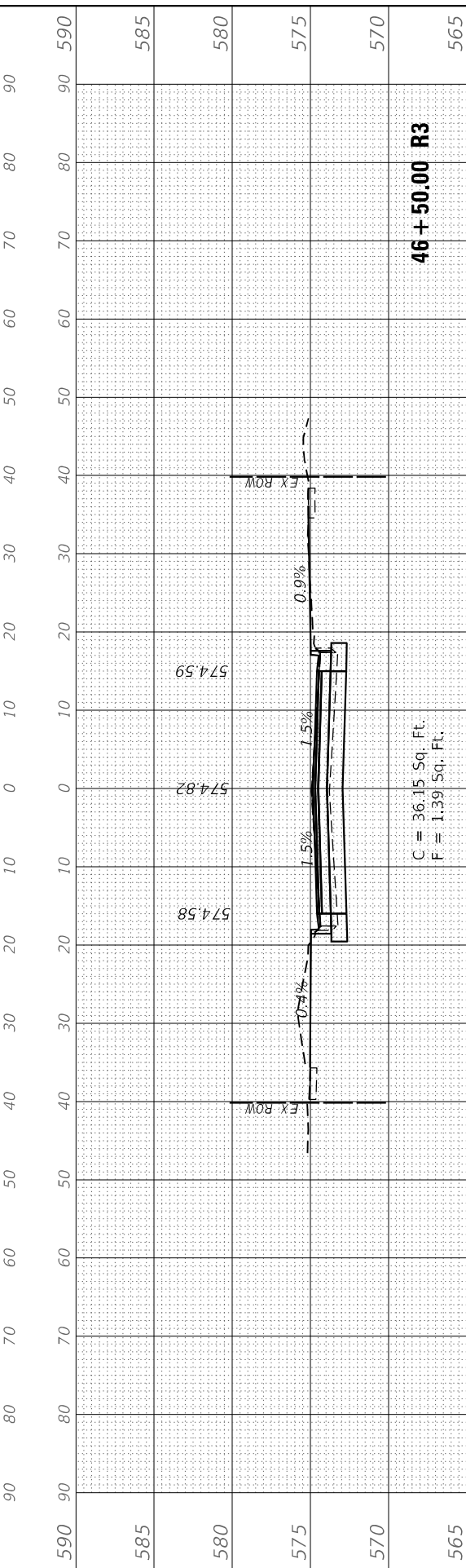
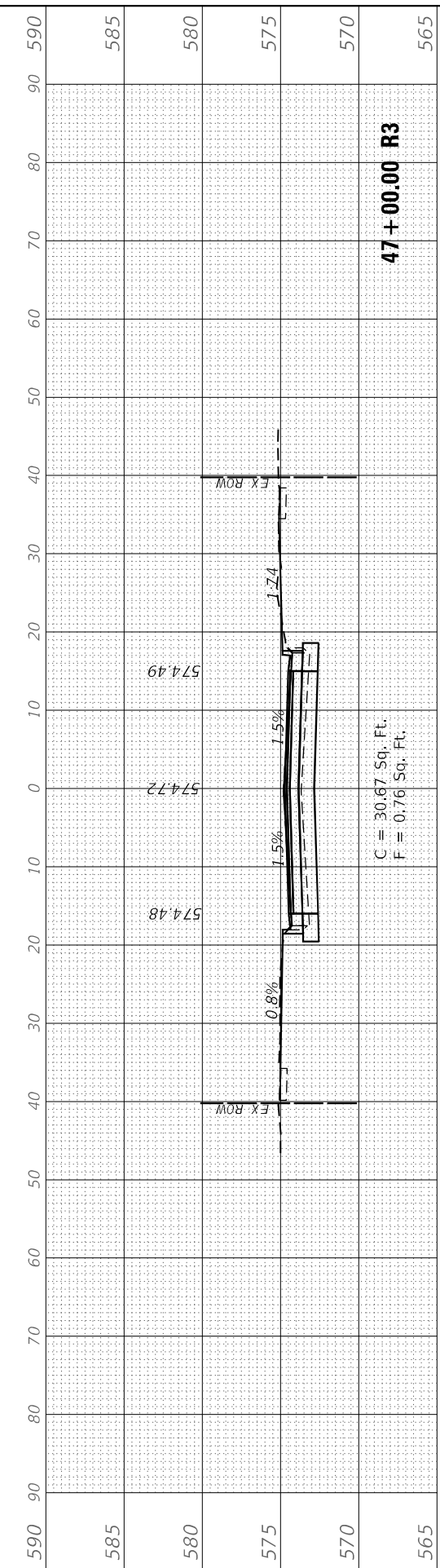
F.A.P. RTE.	SECTION	COUNTY	TOTAL SHEETS	SHEET NO.
	*	MASON	269	249
CONTRACT NO. 72B88				

ILLINOIS FED. AID PROJECT
FAP 717, 658, 5B1 43 (IL10, 29, 10 SPUR)
(42)R,SW; (4RS-6,101RS-4)CR

FINAL SURVEY NO.	SURVEYED	BY	DATE
NOTE BOOK	PLOTTED		
AREAS CHECKED	TEMPLATE		
	AREAS CHECKED		

ORIGINAL SURVEY NO.	SURVEYED	BY	DATE
NOTE BOOK	PLOTTED		
AREAS CHECKED	TEMPLATE		
	AREAS CHECKED		

MODEL: EX_IL10
FILE NAME: V:\9905.01 - Mason, City - IL Reconstruction - DB\CAD\CADD Streets\067288\sheet4.dgn



USER NAME = BDeCrane	DESIGNED - LDZ	REvised -
PLOT SCALE = 20,0000 * / in.	DRAWN - RMD	REvised -
PLOT DATE = 6/5/2023	CHECKED - JW	REvised -
	DATE - 04/17/2023	REvised -

DESIGNED - LDZ	REvised -
DRAWN - RMD	REvised -
CHECKED - JW	REvised -
DATE - 04/17/2023	REvised -

STATE OF ILLINOIS
DEPARTMENT OF TRANSPORTATION

FAP 717 (IL 10)
CROSS SECTIONS

SCALE: H=10 V=5 SHEET 40 OF 59 SHEETS STA. 45+50.00 R3 TO STA. 47+00.00 R3

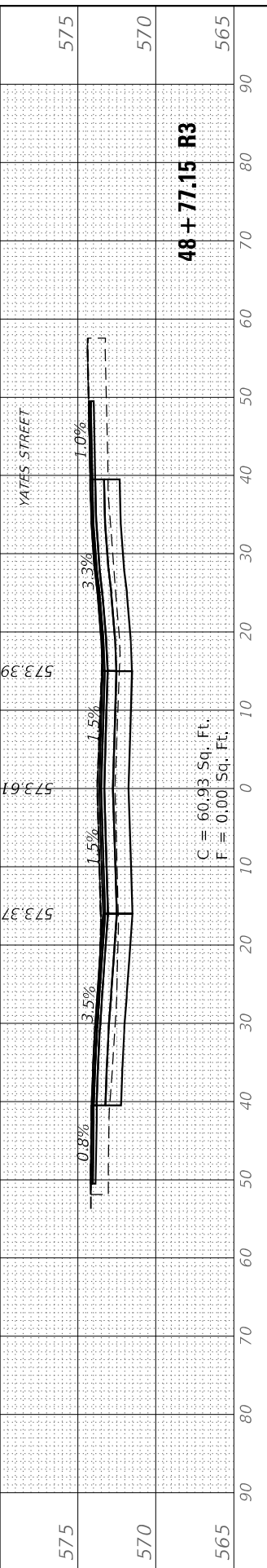
F.A.P. RTE.	SECTION	COUNTY	TOTAL SHEETS	SHEET NO.
	*	MASON	269	250
CONTRACT NO. 72B88				

ILLINOIS FED. AID PROJECT
FAP 717, 658, 5B1 43 (IL10, 29, 10 SPUR)
(42)R,SW; (4RS-6,101RS-4)CR

FINAL SURVEY NO.	SHOWN	DATE
NO.	PLOTTED	
	TEMPLATE	
	AREAS CHECKED	
	BY	

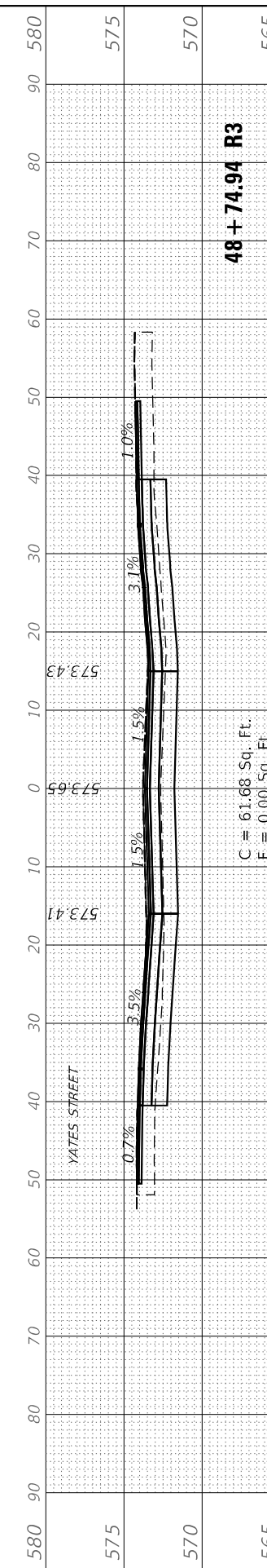
ORIGINAL SURVEY NO.	SHOWN	DATE
NO.	PLOTTED	
	TEMPLATE	
	AREAS CHECKED	
	BY	

MODEL EX-1110
 FILE NAME: V:\94580\Mapas\94580.dwg
 DATE: 04/17/2023



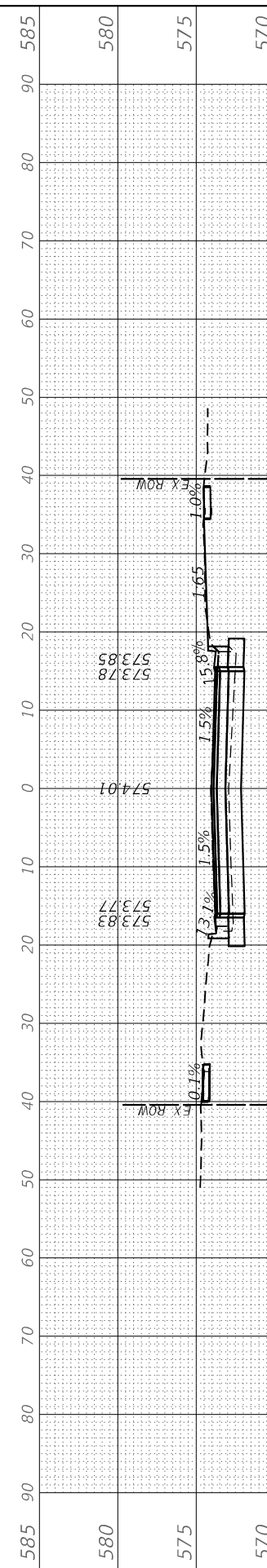
48 + 77.15 R3

C = 60.93 Sq. Ft.
 F = 0.00 Sq. Ft.



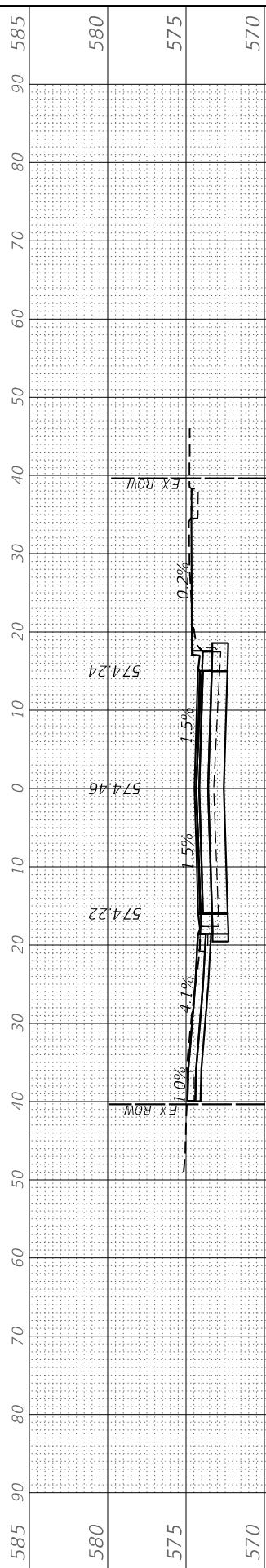
48 + 74.94 R3

C = 61.68 Sq. Ft.
 F = 0.00 Sq. Ft.



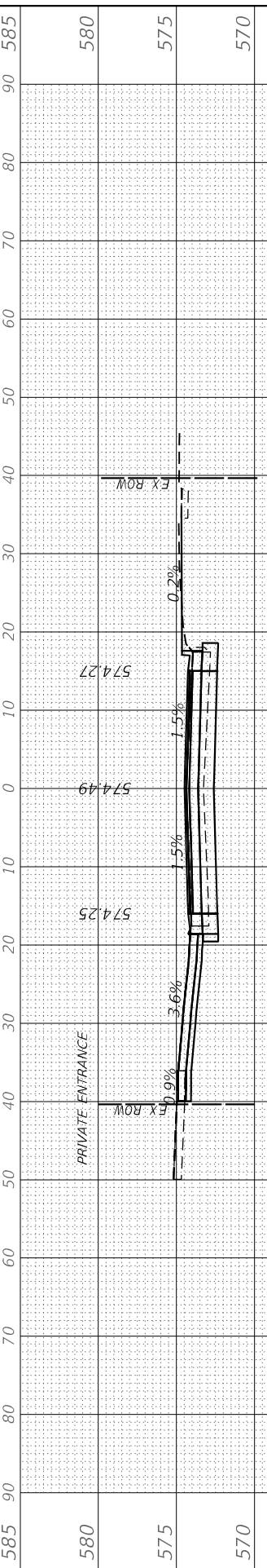
48 + 50.00 R3

C = 32.71 Sq. Ft.
 F = 0.00 Sq. Ft.




48 + 00.00 R3

C = 40.08 Sq. Ft.
 F = 0.93 Sq. Ft.



47 + 94.40 R3

C = 30.18 Sq. Ft.
 F = 0.00 Sq. Ft.



47 + 50.00 R3

C = 33.58 Sq. Ft.
 F = 0.59 Sq. Ft.

**STATE OF ILLINOIS
 DEPARTMENT OF TRANSPORTATION**

**FAP 717 (IL 10)
 CROSS SECTIONS**

USER NAME = BDeCrane	DESIGNED - LDZ	REVISED -
PLOT SCALE = 20,000' = 1 in.	DRAWN - RMD	REVISED -
PLOT DATE = 6/5/2023	CHECKED - JW	REVISED -
	DATE - 04/17/2023	REVISED -

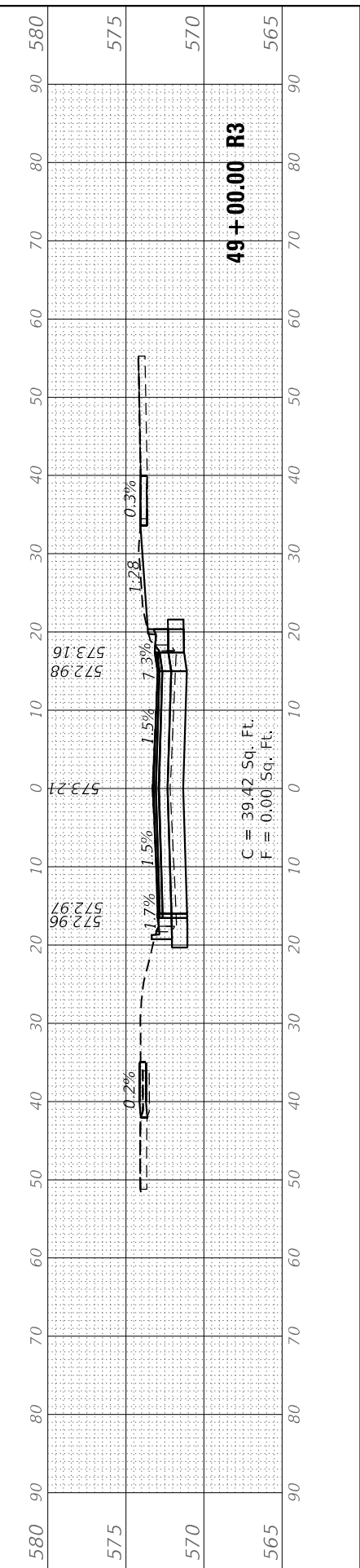
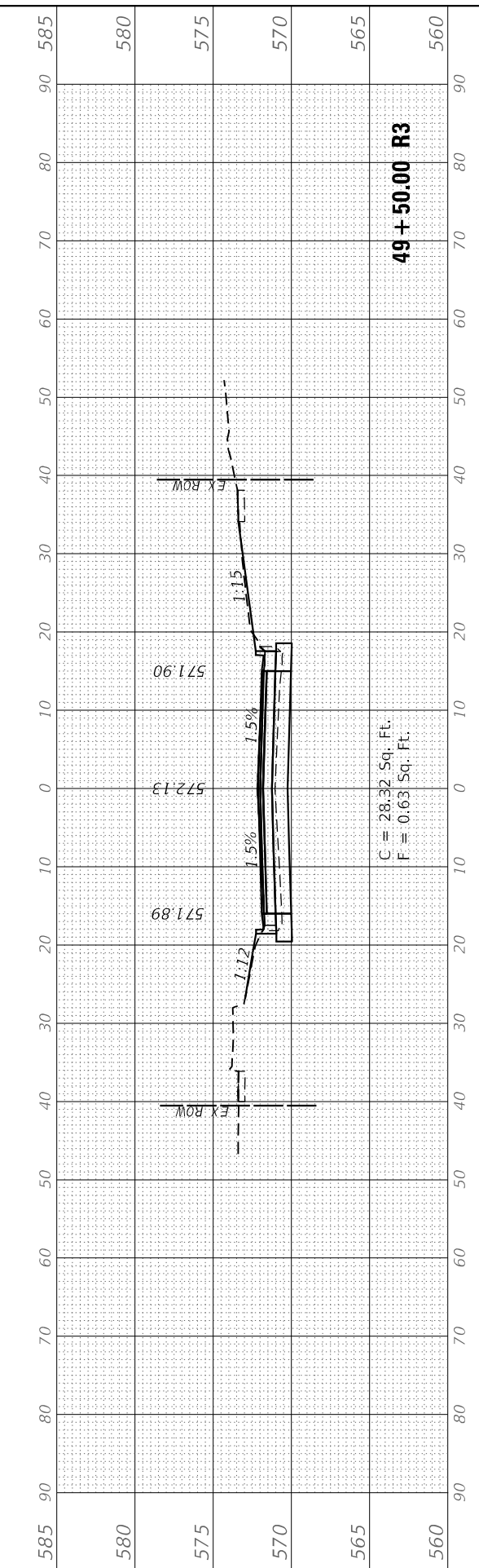
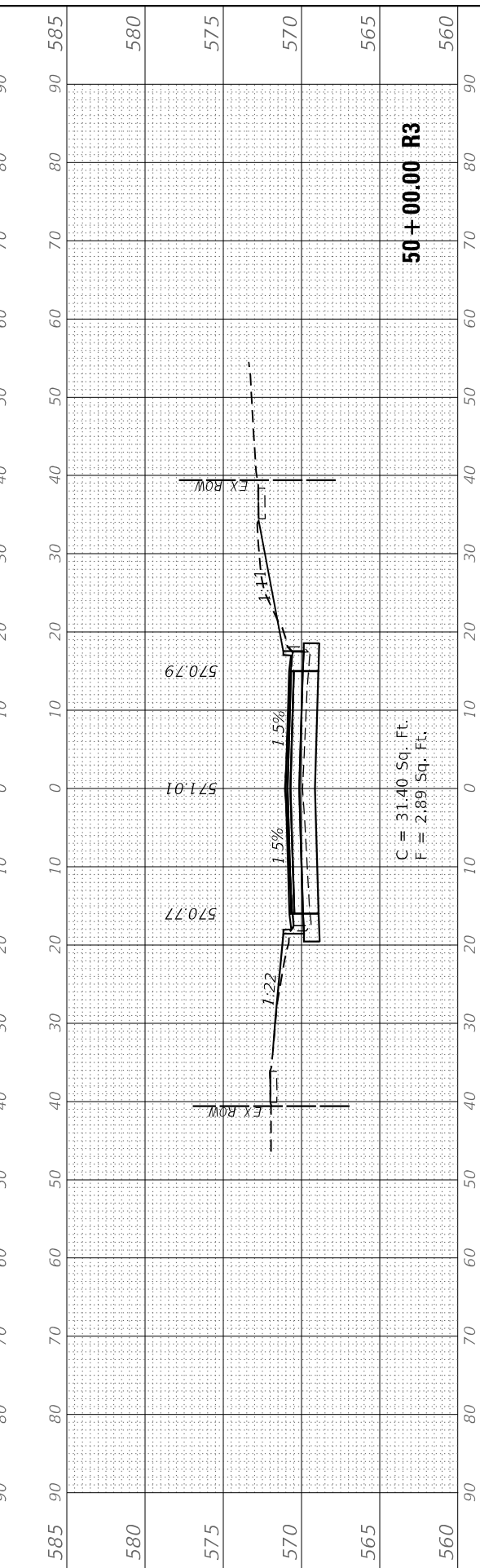
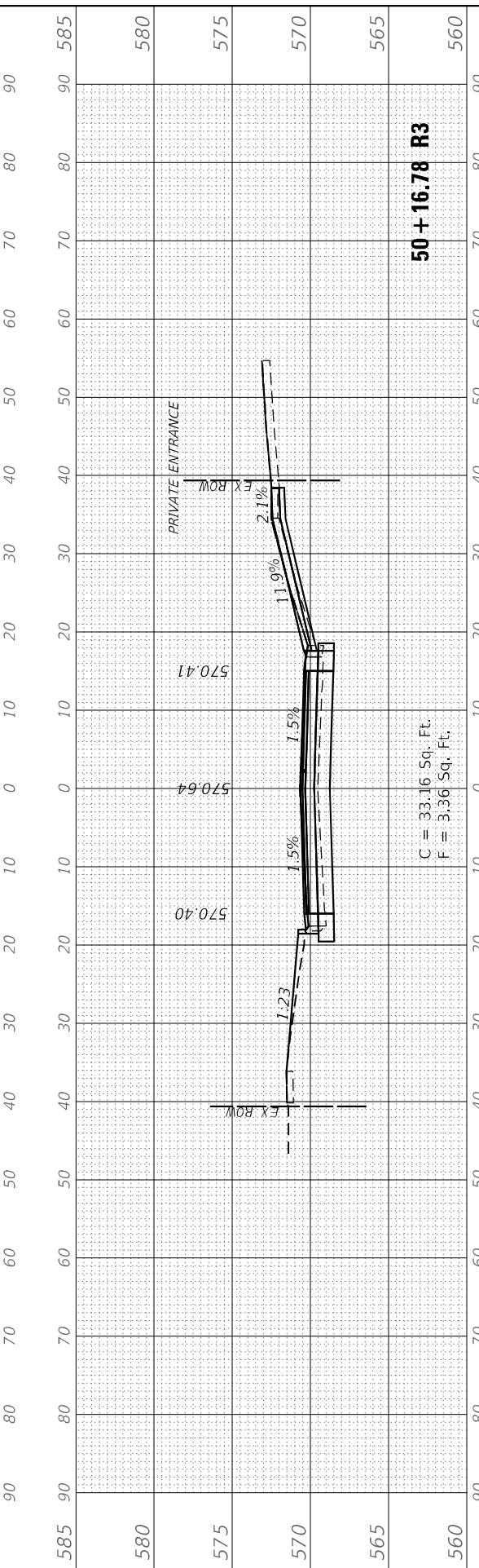
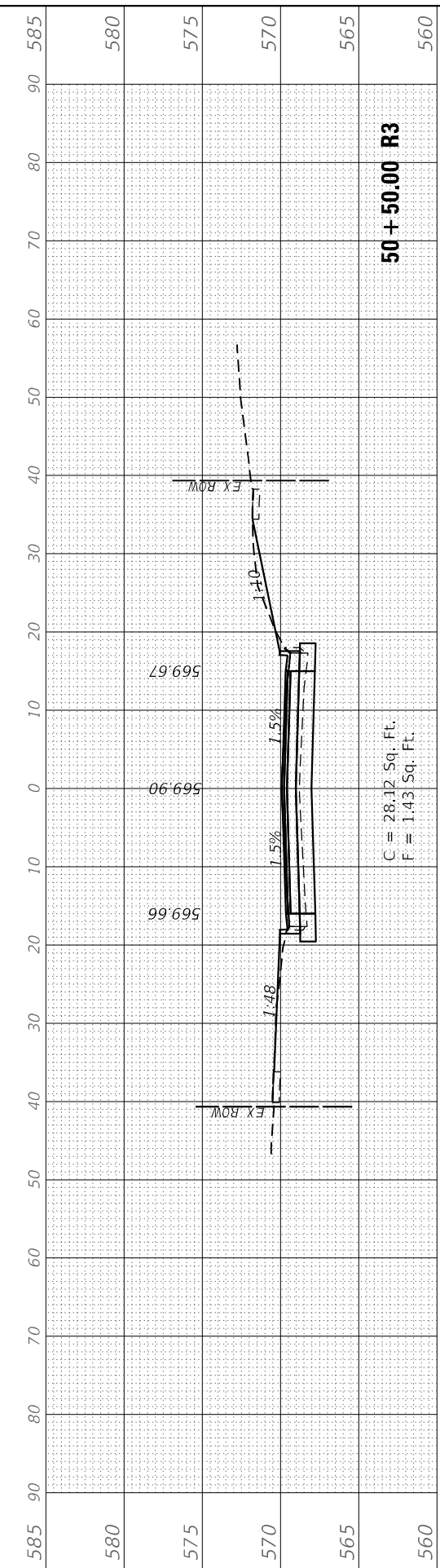
SCALE: H=10 V=5 SHEET 41 OF 59 SHEETS STA. 47+50.00 R3 TO STA. 48+77.15 R3

F.A.P. RTE.	SECTION	COUNTY	TOTAL SHEETS	SHEET NO.
	*	MASON	269	251
CONTRACT NO. 72B88				

FINAL SURVEY NO.	SURVEYED PLOTTED AREAS CHECKED	BY	DATE

ORIGINAL SURVEY NO.	SURVEYED PLOTTED AREAS CHECKED	BY	DATE

MODEL: EX_IL10
FILE NAME: V:\9905.01 - Mason, City - IL Reconstruction - DB\CADD\CADD Streets\067288\ex1.dgn



USER NAME = BDeCrane	DESIGNED - LDZ	REVISOR -
PLOT SCALE = 20,0000 * / in.	DRAWN - RMD	REVISOR -
PLOT DATE = 6/5/2023	CHECKED - JW	REVISOR -
	DATE - 04/17/2023	REVISOR -

DESIGNED - LDZ	REVISOR -
DRAWN - RMD	REVISOR -
CHECKED - JW	REVISOR -
DATE - 04/17/2023	REVISOR -

STATE OF ILLINOIS
DEPARTMENT OF TRANSPORTATION

FAP 717 (IL 10)
CROSS SECTIONS

SCALE: H=10 V=5 SHEET 42 OF 59 SHEETS STA. 49+00.00 R3 TO STA. 50+50.00 R3

F.A.P. RTE.	SECTION	COUNTY	TOTAL SHEETS	SHEET NO.
	*	MASON	269	252
CONTRACT NO. 72B88				

ILLINOIS FED. AID PROJECT
FAP 717, 658, 581 43 (IL10, 29, 10 SPUR)
(42)R,SW; (4RS-6,101RS-4)CR

FINAL SURVEY NO.	SURVEYED PLOTTED AREAS CHECKED	BY	DATE

ORIGINAL SURVEY NO.	SURVEYED PLOTTED AREAS CHECKED	BY	DATE

MODEL: EX_IL10
FILE NAME: V:\9905.01 - Mason City - IL Reconstruction - DBC\CADD\CADD Streets\DF72B88\ex-cr.dgn

USER NAME =	BDDeCrane
DESIGNED -	LDZ
DRAWN -	RMD
CHECKED -	JW
DATE -	04/17/2023

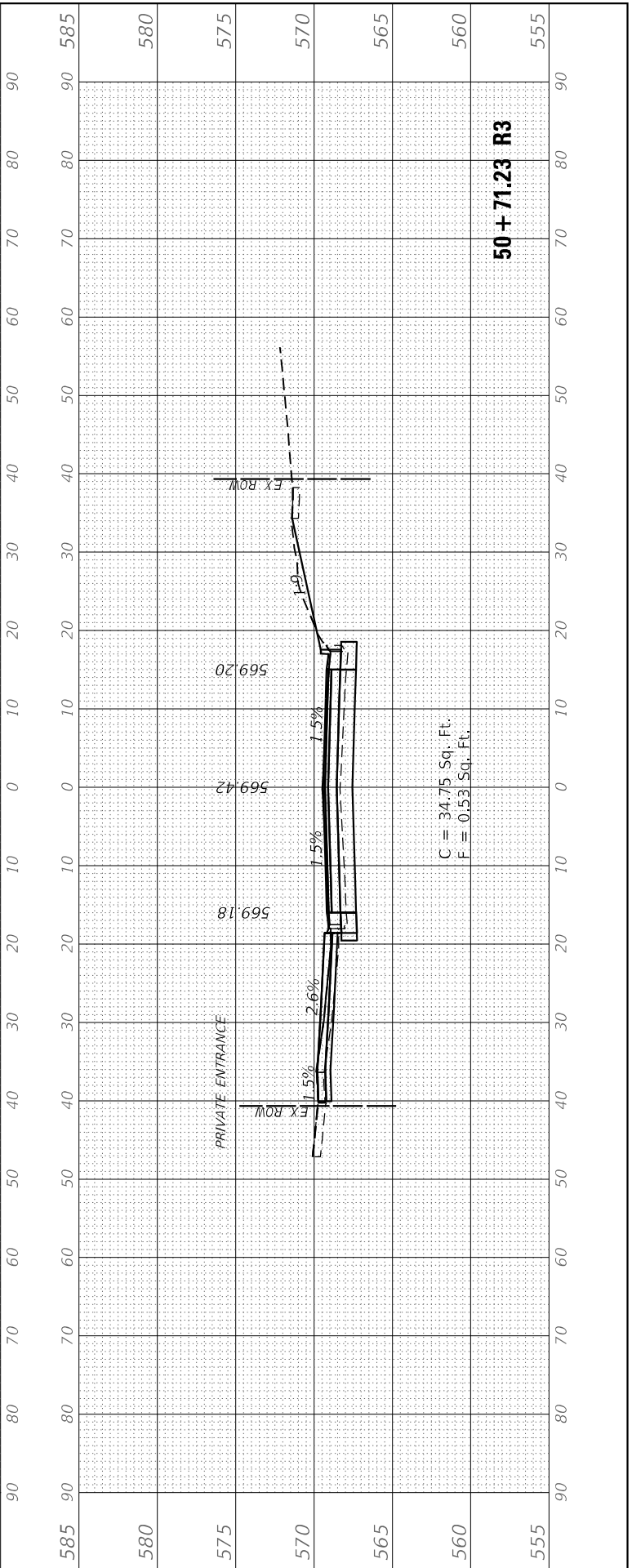
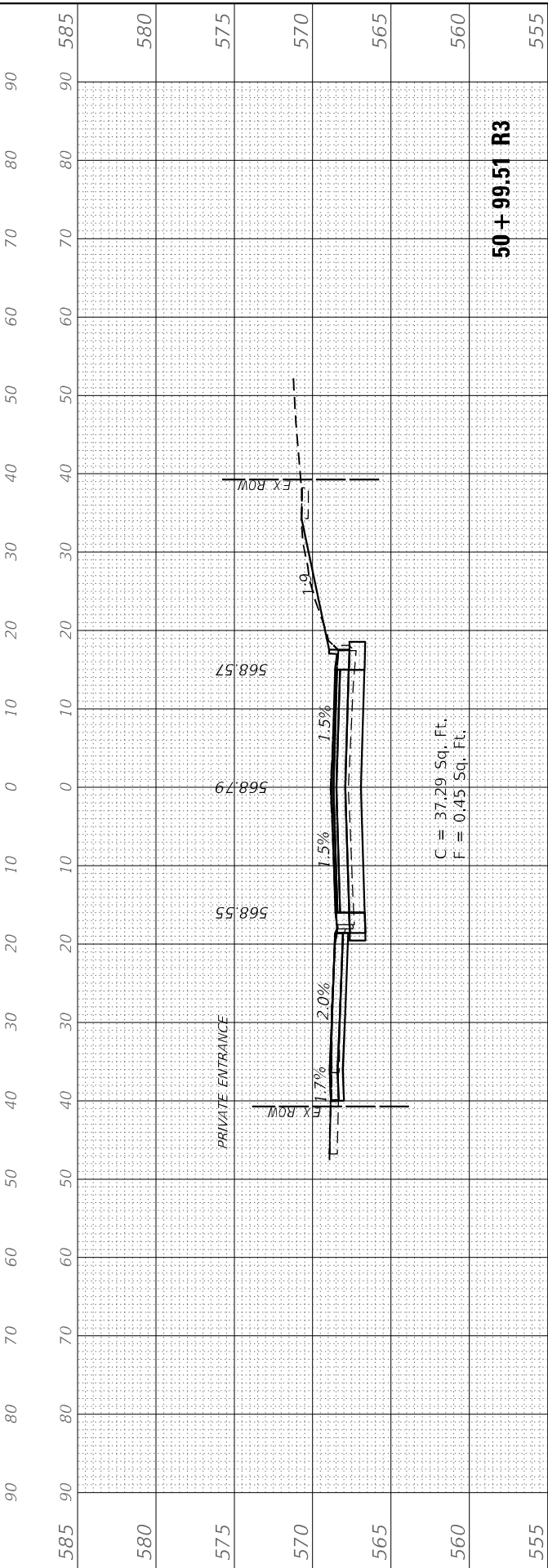
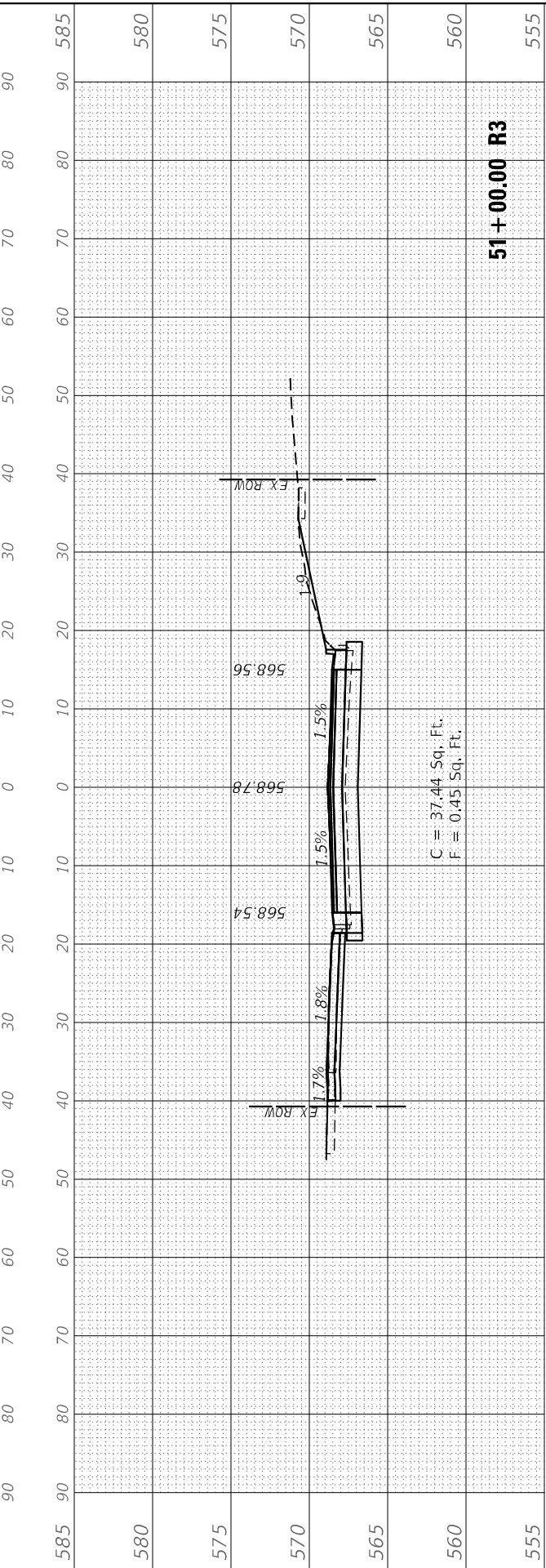
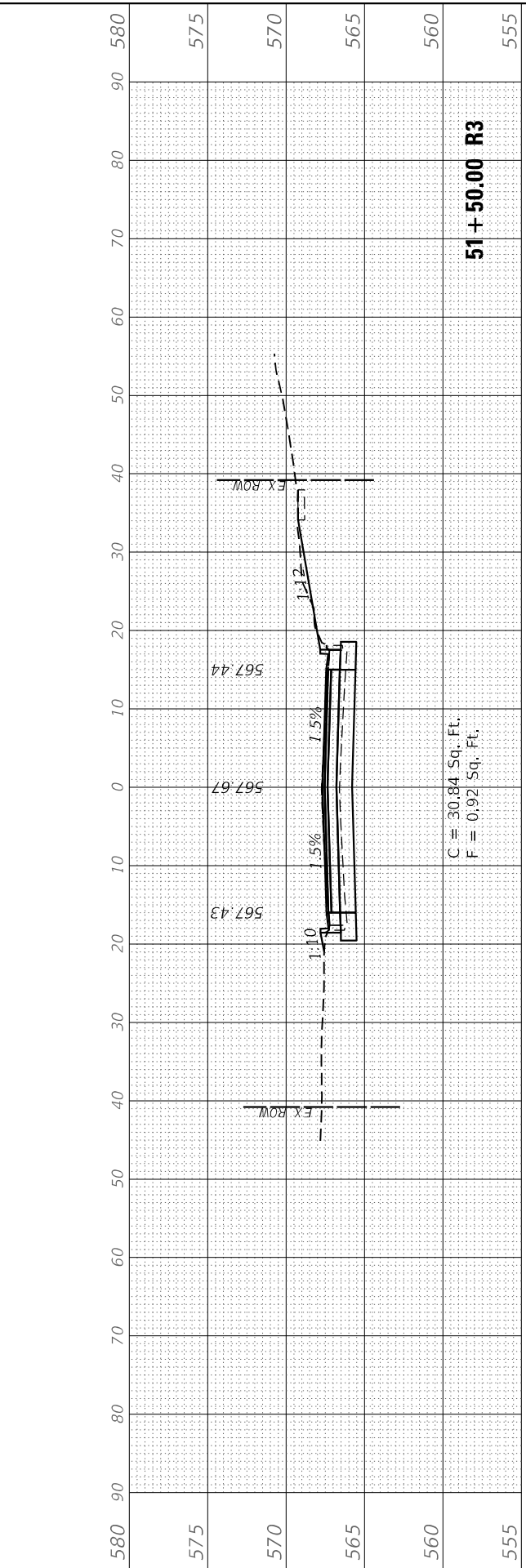
REVISED -	
REVISED -	
REVISED -	
REVISED -	

**STATE OF ILLINOIS
DEPARTMENT OF TRANSPORTATION**

**FAP 717 (IL 10)
CROSS SECTIONS**

SCALE: H=10 V=5 SHEET 43 OF 59 SHEETS STA. 50+71.23 R3 TO STA. 51+50.00 R3

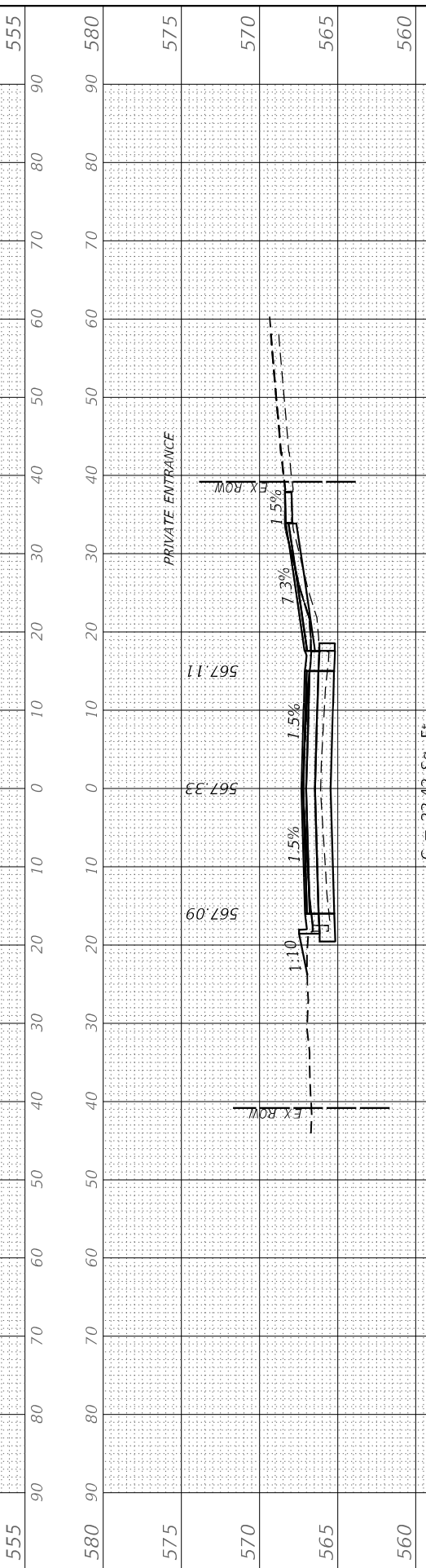
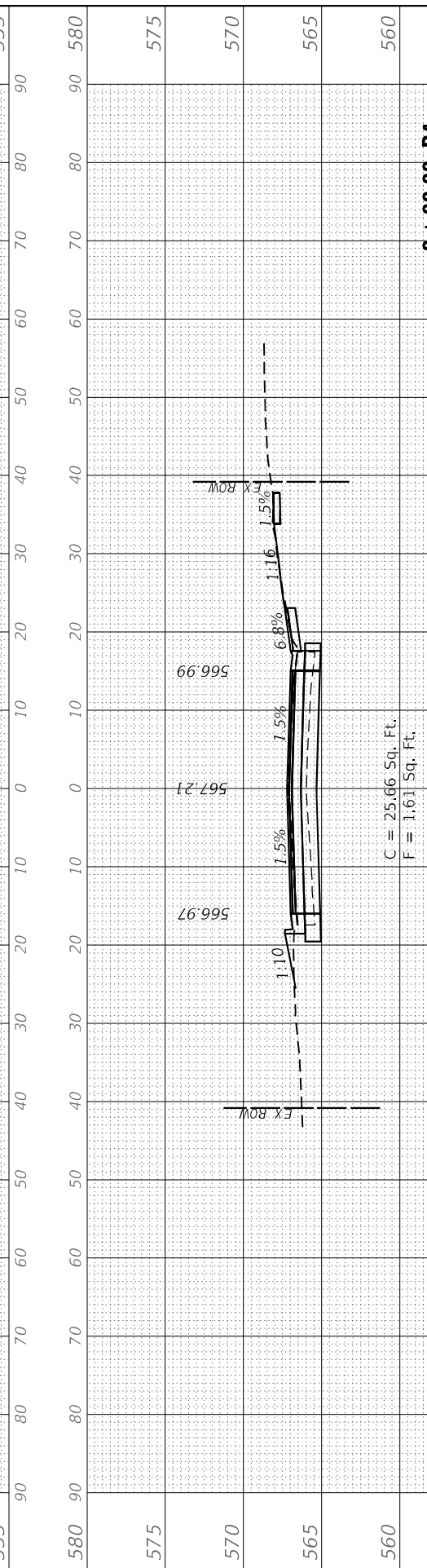
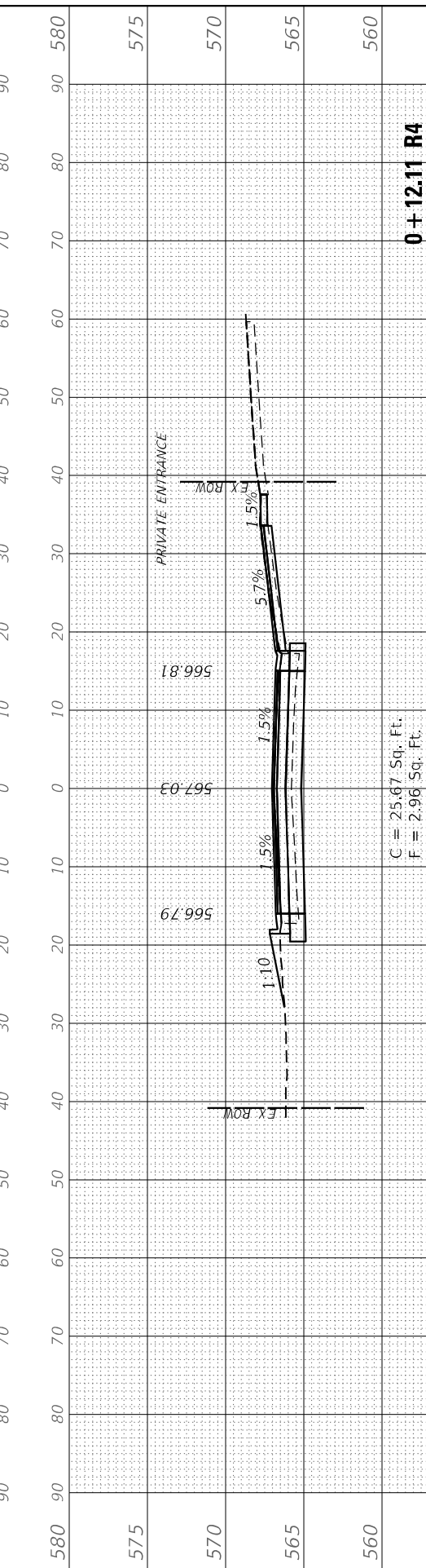
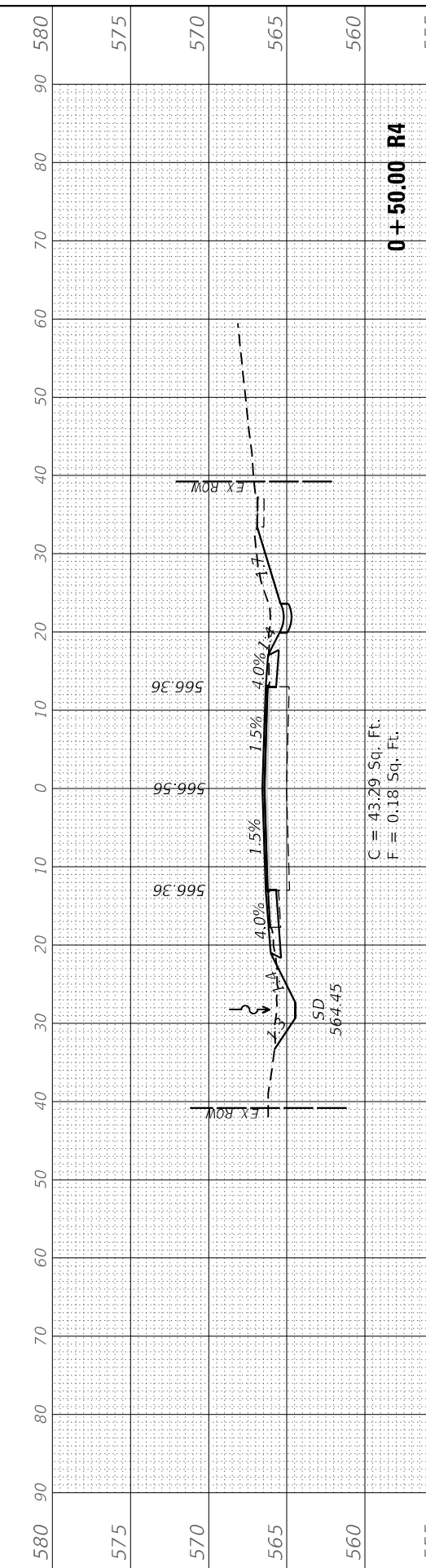
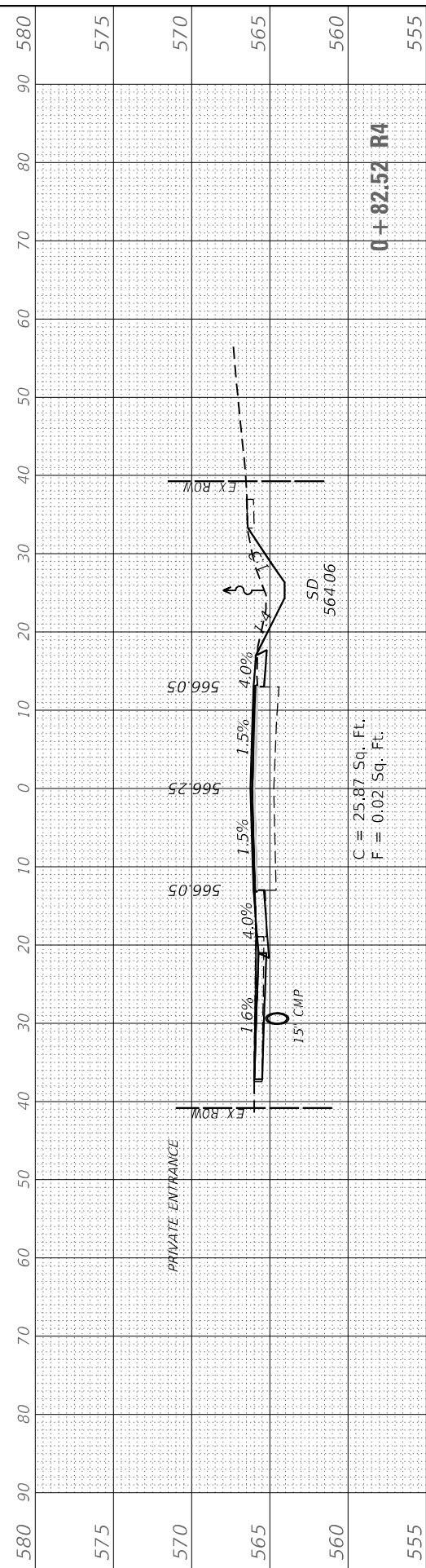
F.A.P. RTE.	SECTION	COUNTY	TOTAL SHEETS	SHEET NO.
	*	MASON	269	253
CONTRACT NO. 72B88				
ILLINOIS FED. AID PROJECT				



FINAL SURVEY	SURVEYED	BY	DATE
NOTE BOOK	PLOTTED		
NO.	AREAS CHECKED		

ORIGINAL SURVEY	SURVEYED	BY	DATE
NOTE BOOK	PLOTTED		
NO.	AREAS CHECKED		

MODEL: EX_IL10
FILE NAME: V:\9905.01 - Mason, City - IL - Reconstruction - DB\CAD\CADD Streets\67288\67288-5.dgn



USER NAME =	BDDeCrane	DESIGNED -	LDZ	REVISED -	
		DRAWN -	RMD	REVISED -	
PLOT SCALE =	20,0000 * / in.	CHECKED -	JW	REVISED -	
PLOT DATE =	6/5/2023	DATE -	04/17/2023	REVISED -	

STATE OF ILLINOIS
DEPARTMENT OF TRANSPORTATION

FAP 717 (IL 10)
CROSS SECTIONS

SCALE: H=10 V=5 SHEET 44 OF 59 SHEETS STA. 51+76.42 R3 TO STA. 1+00.00 R4

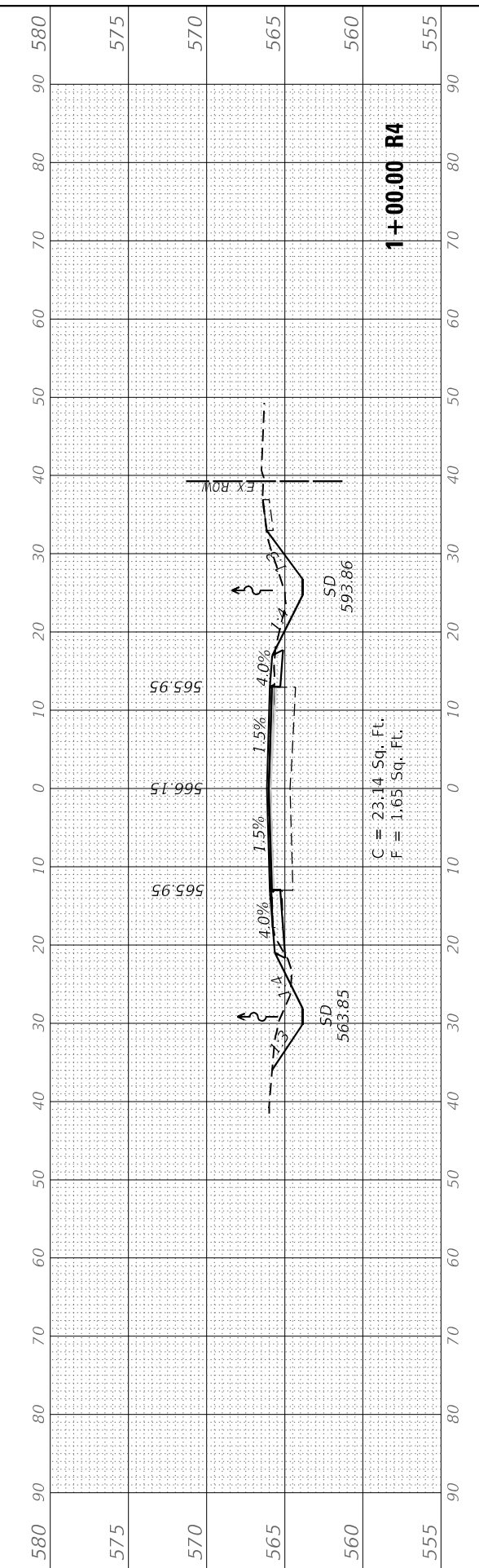
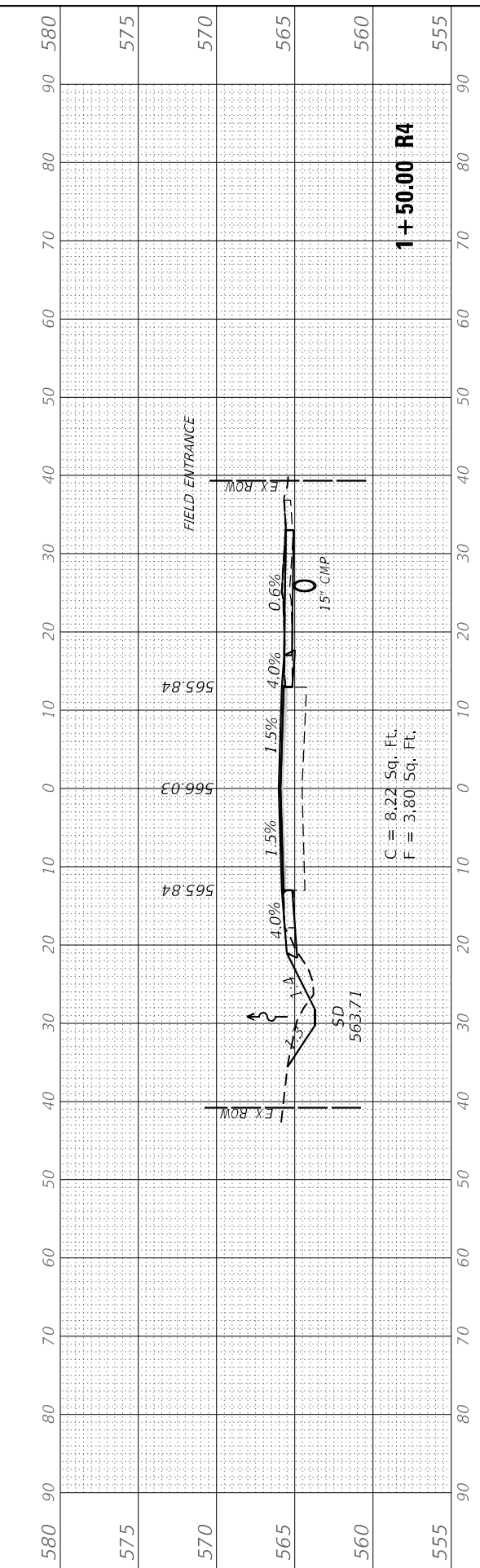
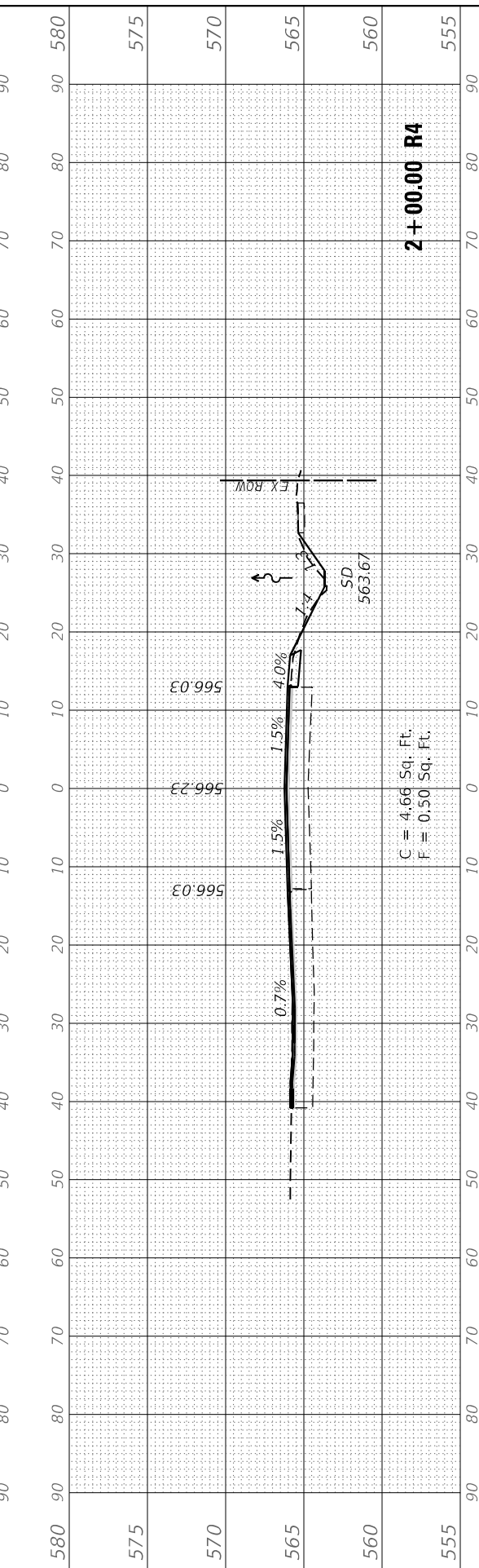
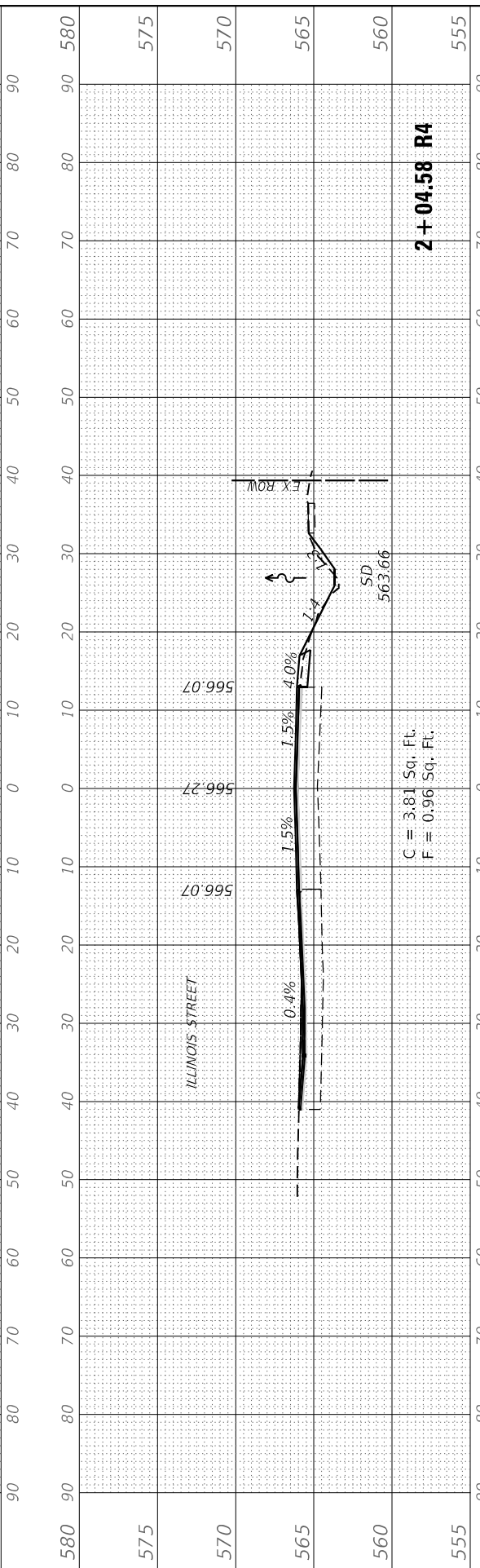
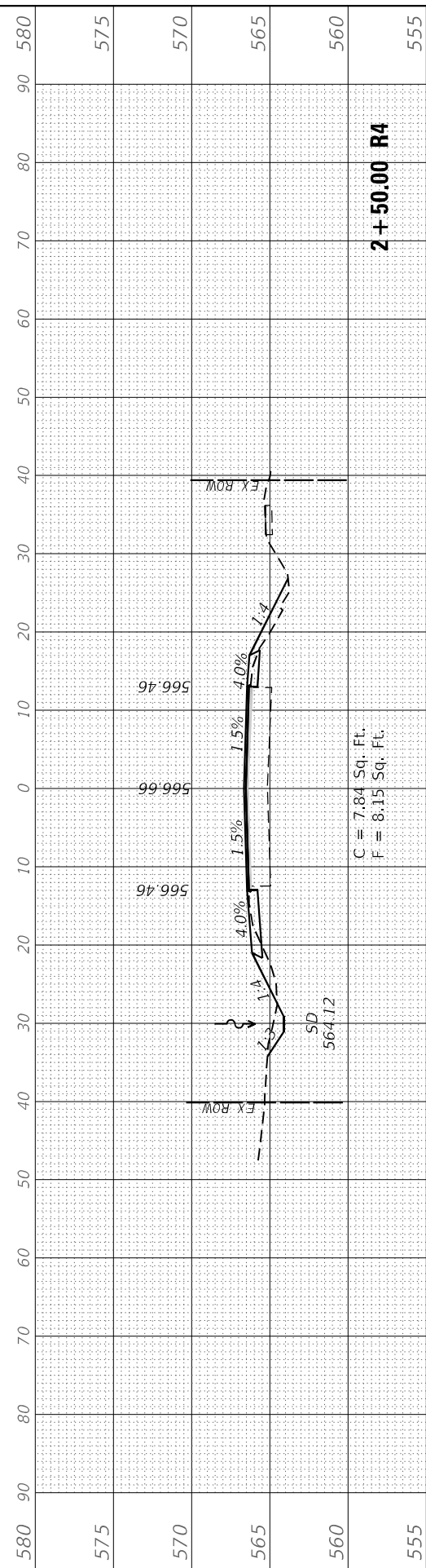
F.A.P. R.T.E.	SECTION	COUNTY	TOTAL SHEETS	SHEET NO.
	*	MASON	269	254
CONTRACT NO. 72B88				

ILLINOIS FED. AID PROJECT
FAP 717, 658, 581 43 (IL10, 29, 10 SPUR)
(42)R,SW; (4RS-6,101RS-4)CR

FINAL SURVEY	SURVEYED	BY	DATE
NOTE BOOK	PLOTTED		
NO.	TEMPLATE		
	AREAS CHECKED		
	AREAS CHECKED		

ORIGINAL SURVEY	SURVEYED	BY	DATE
NOTE BOOK	PLOTTED		
NO.	TEMPLATE		
	AREAS CHECKED		
	AREAS CHECKED		

MODEL: EX_IL10
FILE NAME: V:\9905.01 - Mason, City - IL - Reconstruction - DBC\CADD\CADD Streets\DF7288\ex-5.dgn



USER NAME =	BDDeCrane	DESIGNED -	LDZ	REVISED -	
DRAWN -	RMD	REVISIONS -		REVISED -	
PLOT SCALE =	20,000.00 * 1/ in.	CHECKED -	JW	REVISED -	
PLOT DATE =	6/5/2023	DATE -	04/17/2023	REVISED -	

**STATE OF ILLINOIS
DEPARTMENT OF TRANSPORTATION**

**FAP 717 (IL 10)
CROSS SECTIONS**

SCALE: H=10 V=5 SHEET 45 OF 59 SHEETS STA. 1+50.00 R4 TO STA. 3+00.00 R4

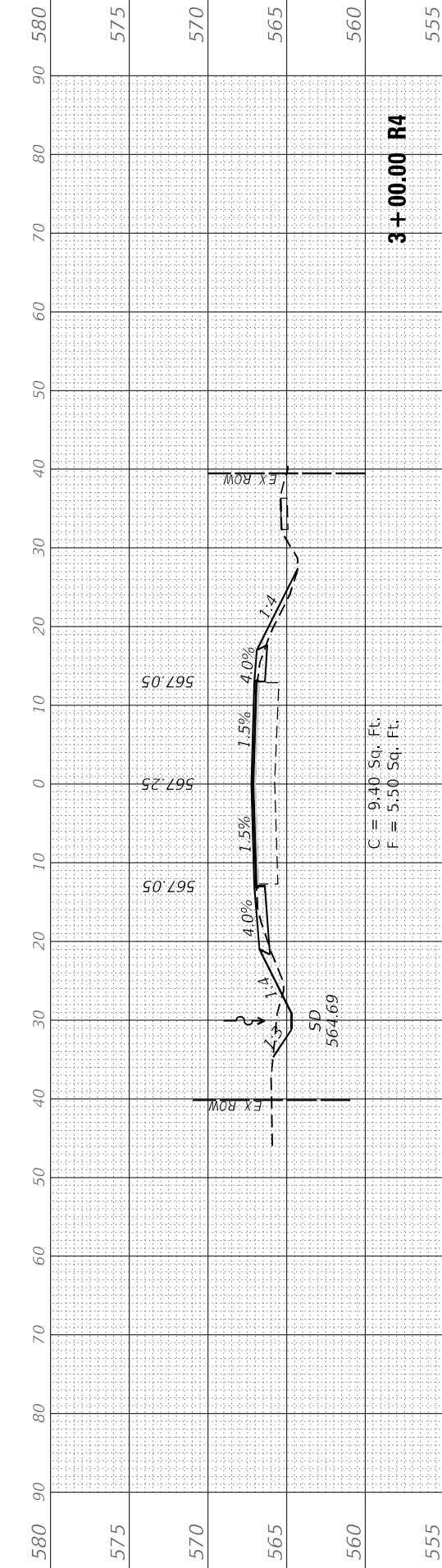
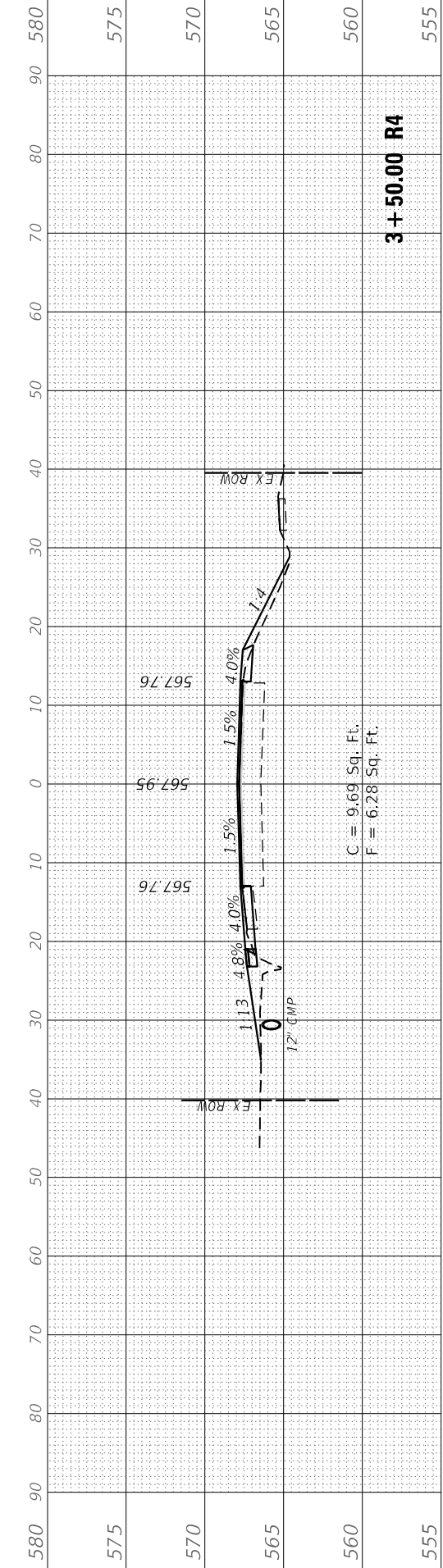
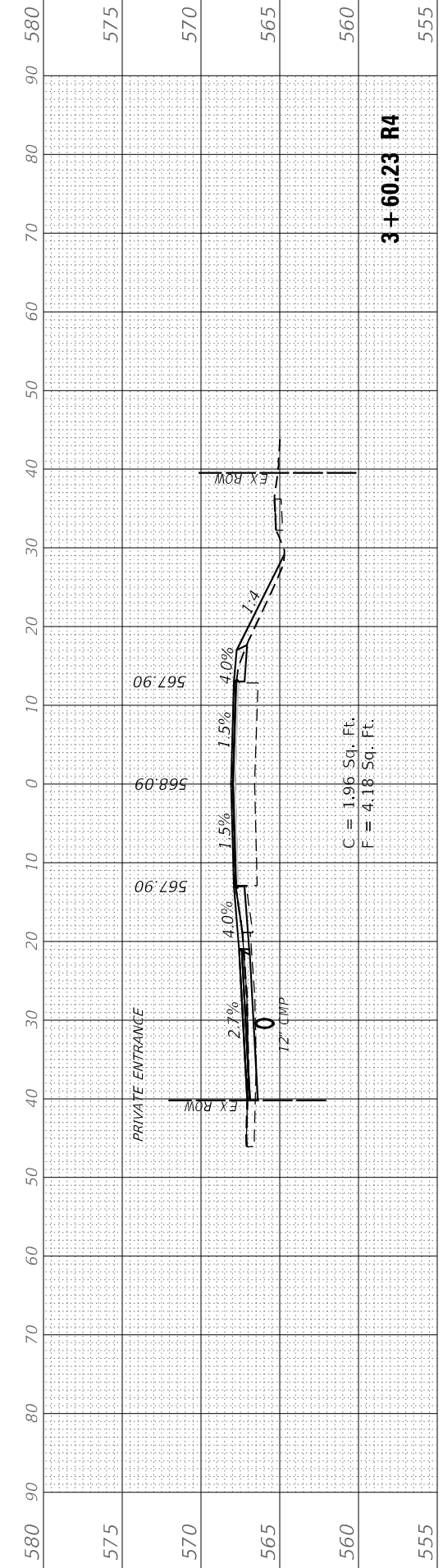
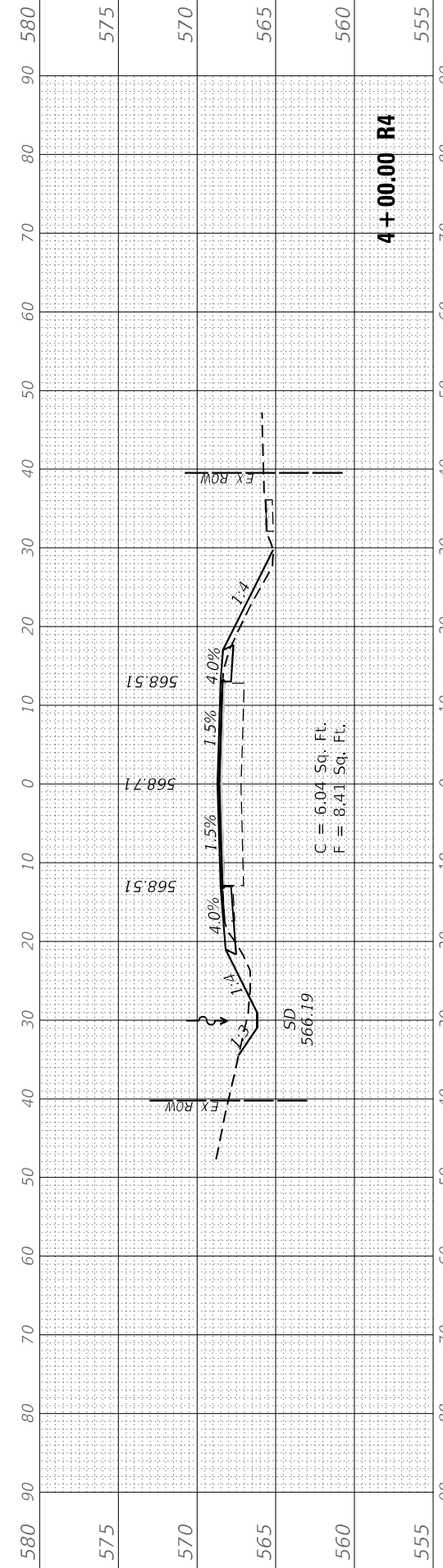
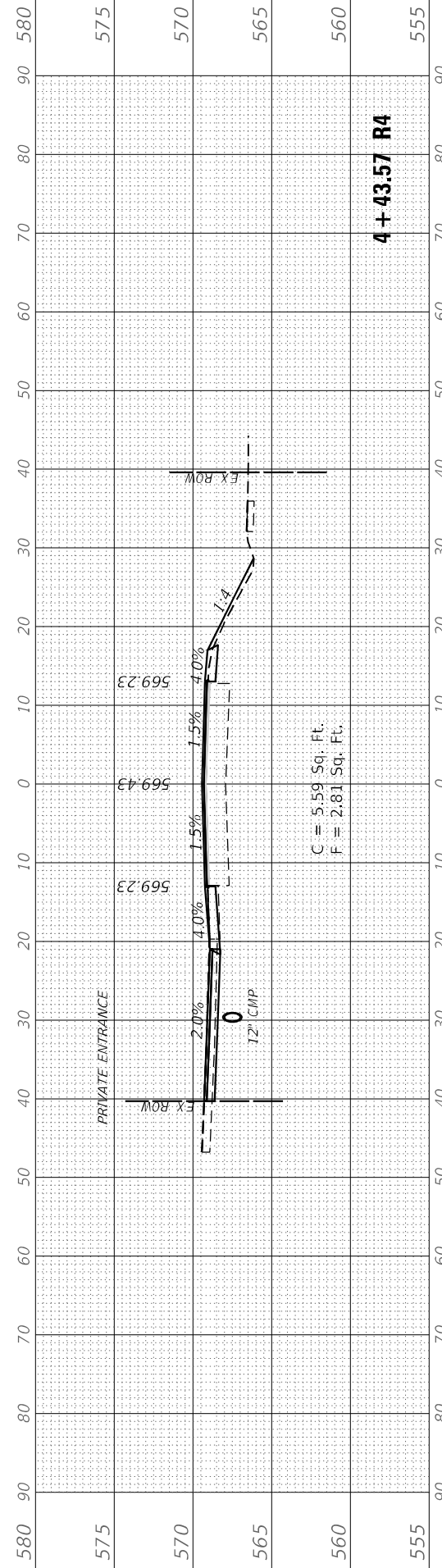
F.A.P. RTE.	SECTION	COUNTY	TOTAL SHEETS	SHEET NO.
	*	MASON	269	255
CONTRACT NO. 72B88				

ILLINOIS FED. AID PROJECT
FAP 717, 658, 581 43 (IL10, 29, 10 SPUR)
(42)R,SW; (4RS-6,101RS-4)CR

FINAL SURVEY NO.	SURVEYED	BY	DATE
NOTE BOOK	PLOTTED		
AREAS CHECKED	TEMPLATE		
	AREAS CHECKED		

ORIGINAL SURVEY NO.	SURVEYED	BY	DATE
NOTE BOOK	PLOTTED		
AREAS CHECKED	TEMPLATE		
	AREAS CHECKED		

MODEL: EX_IL10
FILE NAME: V:\0905.01 - Mason, City - IL Reconstruction - DBC\ADD\CADD Streets\DF72B88\bc-cr.dgn



**STATE OF ILLINOIS
DEPARTMENT OF TRANSPORTATION**

**FAP 717 (IL 10)
CROSS SECTIONS**

USER NAME = BDeCrane	DESIGNED - LDZ	REVISED -
PLOT SCALE = 20,0000' / in.	DRAWN - RMD	REVISED -
PLOT DATE = 6/5/2023	CHECKED - JW	REVISED -
	DATE - 04/17/2023	REVISED -

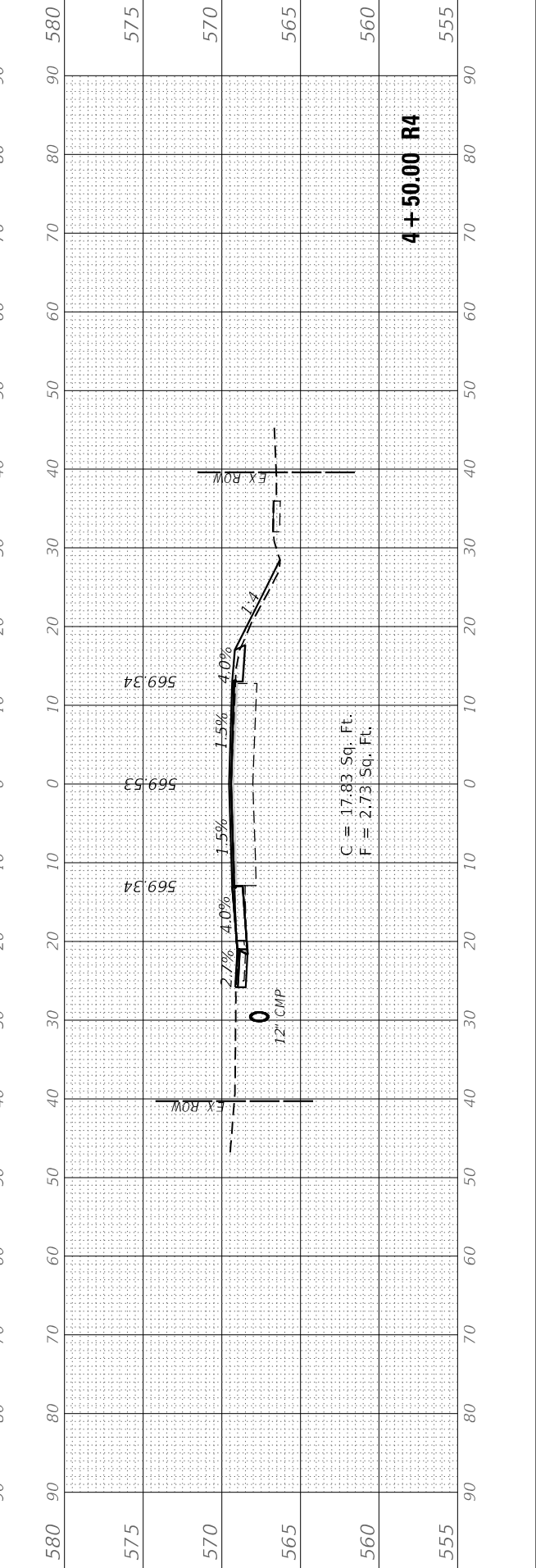
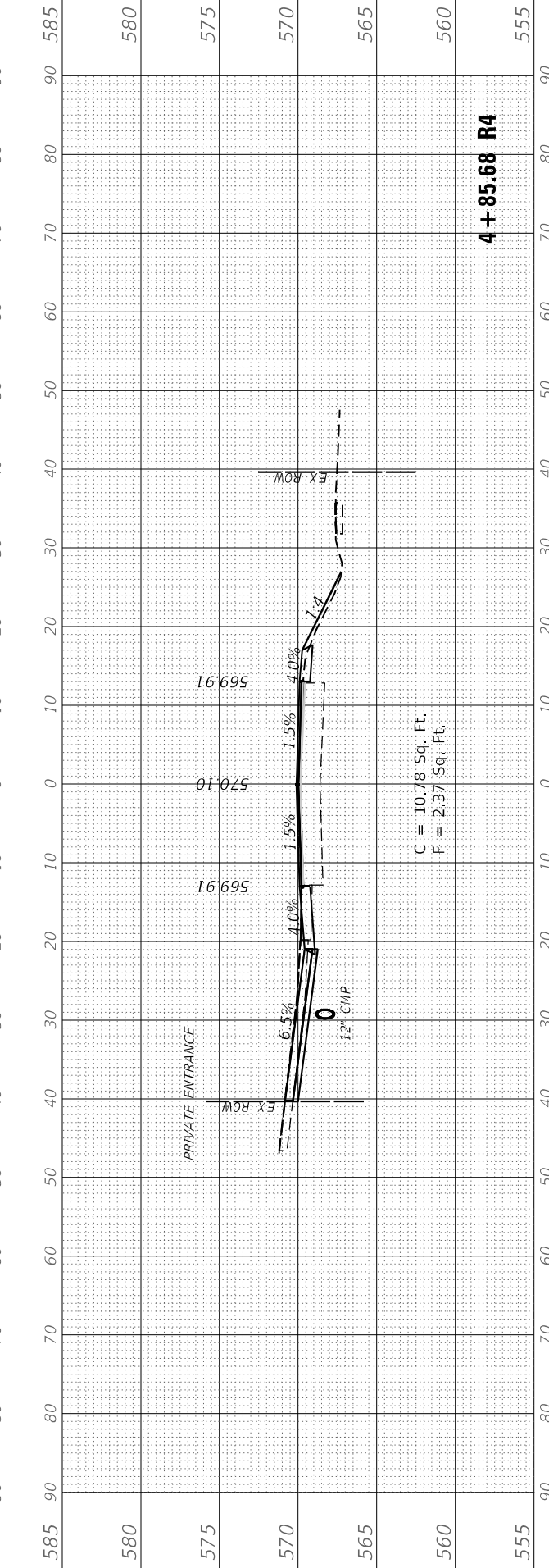
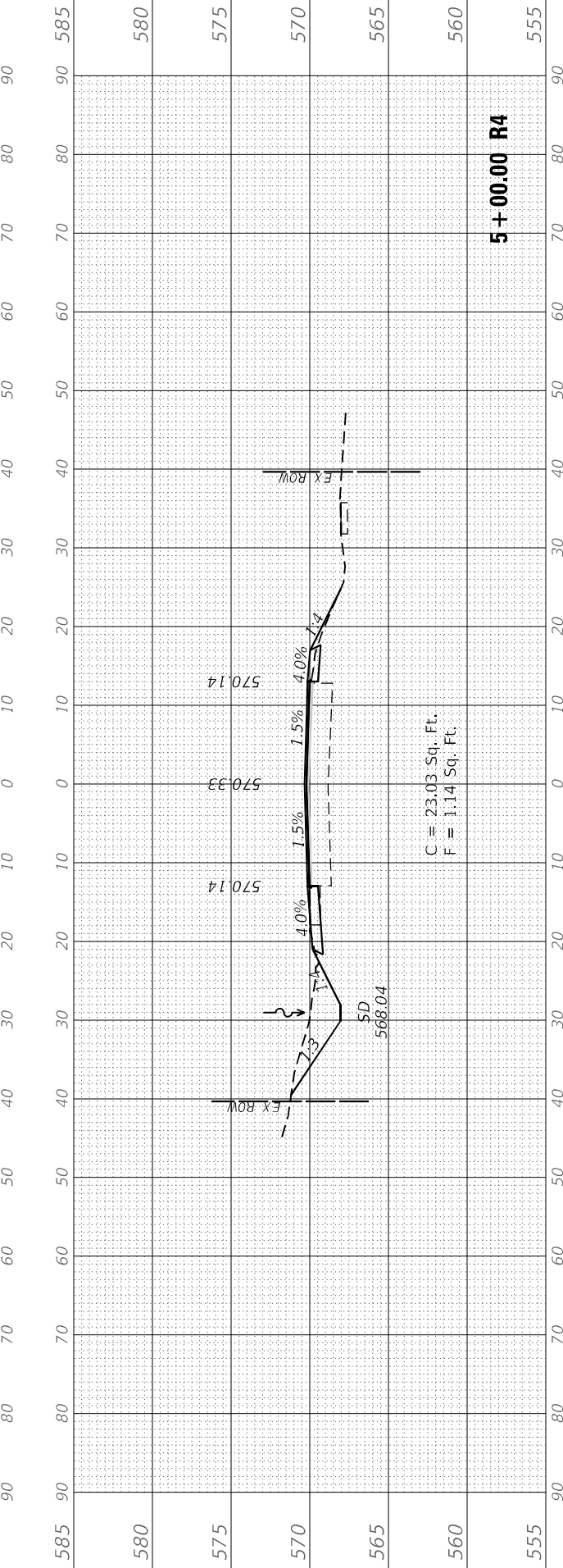
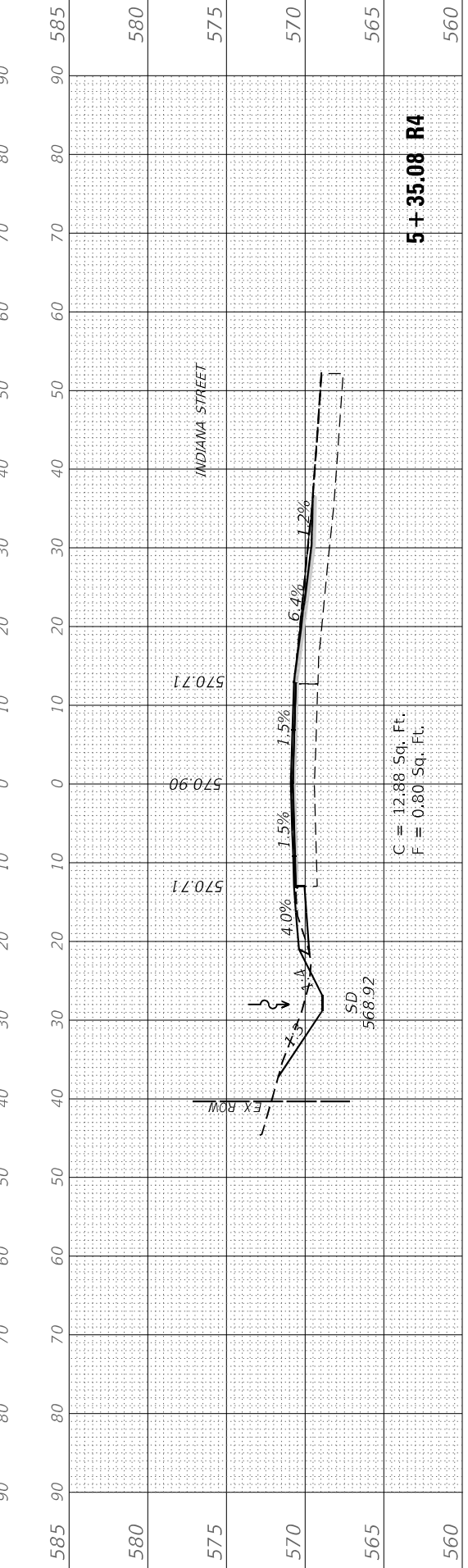
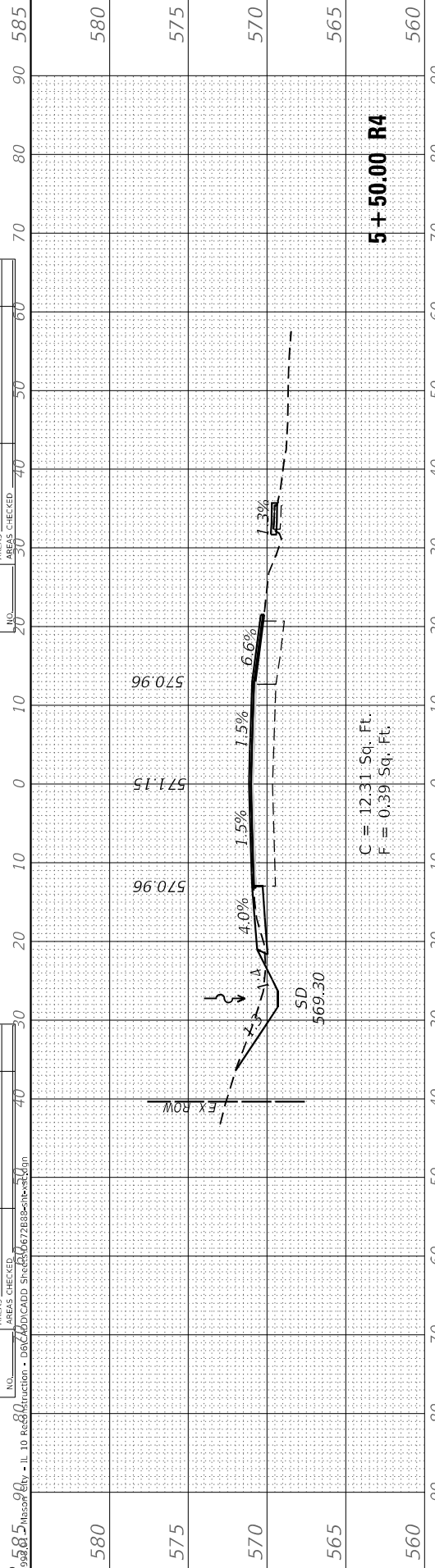
SCALE: H=10 V=5 SHEET 46 OF 59 SHEETS STA. 3+00.00 R4 TO STA. 4+43.57 R4

F.A.P. RTE.	SECTION	COUNTY	TOTAL SHEETS	SHEET NO.
	*	MASON	269	256
CONTRACT NO. 72B88				

ILLINOIS FED. AID PROJECT
FAP 717, 658, 5B1 43 (IL10, 29, 10 SPUR)
(42)R,SW; (4RS-6,101RS-4)CR

FINAL SURVEY	SURVEYED	BY	DATE
NOTE BOOK	PLOTTED		
AREAS	TEMPLATED		
NO.	CHECKED		

ORIGINAL SURVEY	SURVEYED	BY	DATE
NOTE BOOK	PLOTTED		
AREAS	TEMPLATED		
NO.	CHECKED		



MODEL: EX_IL10	585
FILE NAME: V:\94585	585
PROJECT: ILL. 10 RESURFACING - ILLINOIS	585
DATE: 6/5/2023	585

USER NAME = BDeCrane	DESIGNED - LDZ	REVISED -
	DRAWN - RMD	REVISED -
PLOT SCALE = 20,0000 * / in.	CHECKED - JW	REVISED -
PLOT DATE = 6/5/2023	DATE - 04/17/2023	REVISED -

**STATE OF ILLINOIS
DEPARTMENT OF TRANSPORTATION**

**FAP 717 (IL 10)
CROSS SECTIONS**

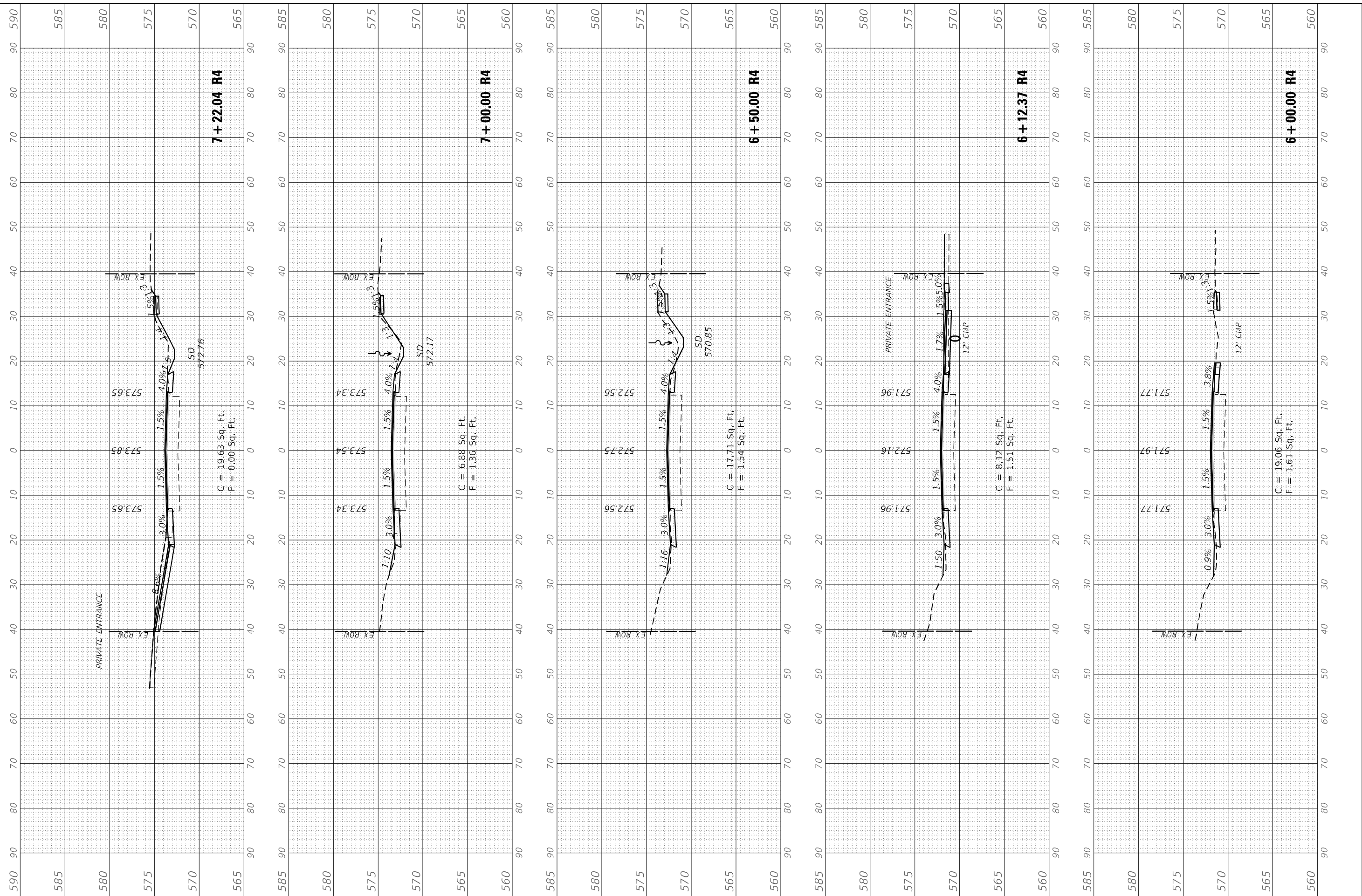
SCALE: H=10 V=5 SHEET 47 OF 59 SHEETS STA. 4+50.00 R4 TO STA. 5+50.00 R4

F.A.P. RTE.	SECTION	COUNTY	TOTAL SHEETS	SHEET NO.
	*	MASON	269	257
CONTRACT NO. 72B88				

FINAL SURVEY	SURVEYED	BY	DATE
NOTE BOOK	PLOTTED		
NO.	AREAS CHECKED		

ORIGINAL SURVEY	SURVEYED	BY	DATE
NOTE BOOK	PLOTTED		
NO.	AREAS CHECKED		

MODEL: EX_IL10
FILE NAME: V:\9905.01 - Mason, City - IL Reconstruction - DBCAD\CADD\Streets\DF72B88\ex-5.dgn



USER NAME = BDeCrane	DESIGNED - LDZ	REVISED -
PLOT SCALE = 20,000 * 1/4"	DRAWN - RMD	REVISED -
PLOT DATE = 6/5/2023	CHECKED - JW	REVISED -
	DATE - 04/17/2023	REVISED -

STATE OF ILLINOIS
DEPARTMENT OF TRANSPORTATION

FAP 717 (IL 10)
CROSS SECTIONS

F.A.P. RTE.	SECTION	COUNTY	TOTAL SHEETS	SHEET NO.
	*	MASON	269	258
CONTRACT NO. 72B88				

SCALE: H=10 V=5 SHEET 48 OF 59 SHEETS STA. 6+00.00 R4 TO STA. 7+22.04 R4

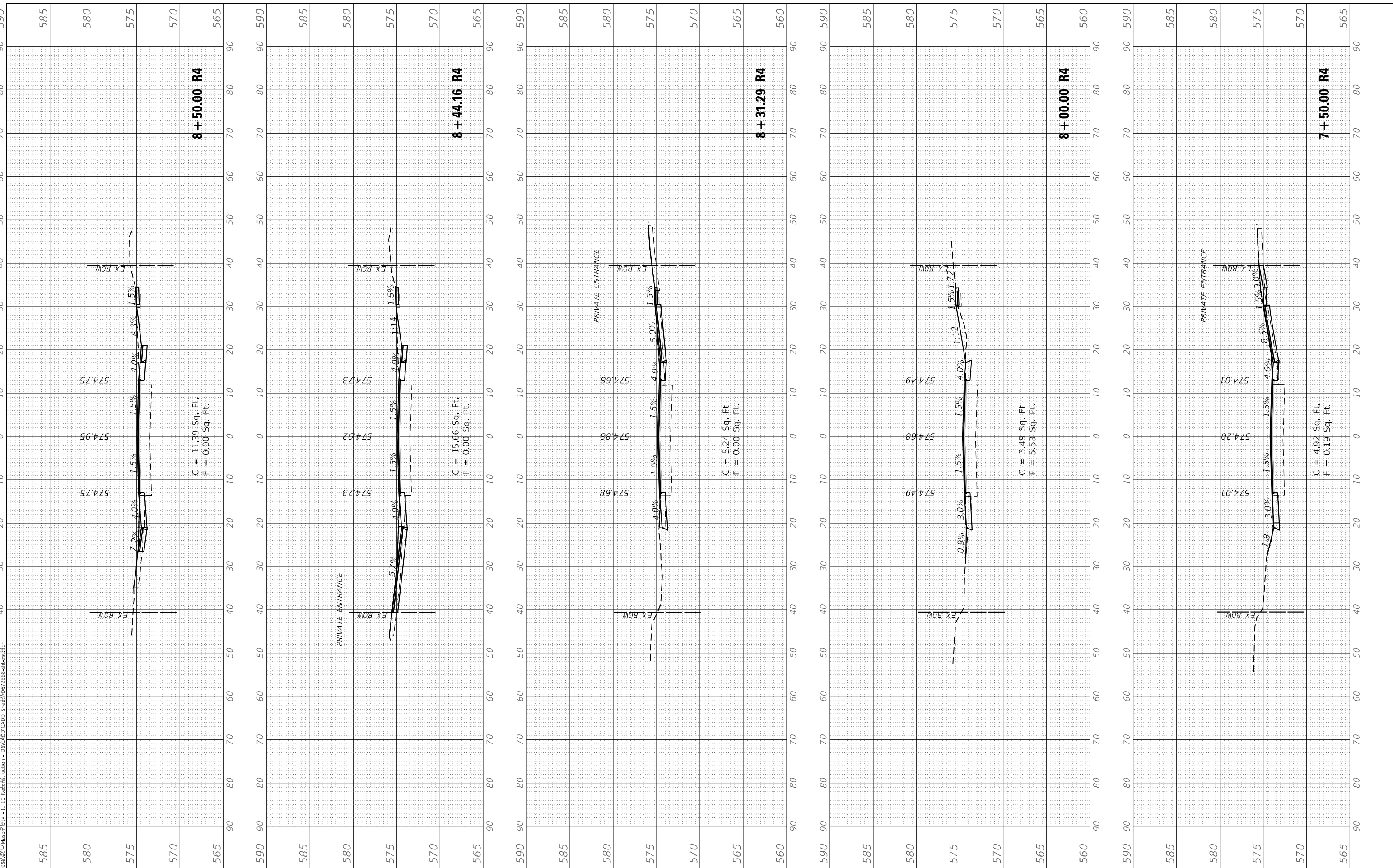
ILLINOIS FED. AID PROJECT
FAP 717, 658, 5B1 43 (IL10, 29, 10 SPUR)
(42)R,SW; (4RS-6,101RS-4)CR

FINAL SURVEY	SURVEYED	BY	DATE
NOTE BOOK	PLOTTED		
AREAS CHECKED	TEMPLATE		
No.			

ORIGINAL SURVEY	SURVEYED	BY	DATE
NOTE BOOK	PLOTTED		
AREAS CHECKED	TEMPLATE		
No.			

MODEL EX.L10
FILE NAME: V:\94580

Massa Hwy - IL 10 Re-Construction - DECADICADDY Street
40



USER NAME = BDDeCrane	DESIGNED - LDZ	REVISED -
	DRAWN - RMD	REVISED -
PLOT SCALE = 20,000 * 1/4"	CHECKED - JW	REVISED -
PLOT DATE = 6/5/2023	DATE - 04/17/2023	REVISED -

**STATE OF ILLINOIS
DEPARTMENT OF TRANSPORTATION**

**FAP 717 (IL 10)
CROSS SECTIONS**

SCALE: H=10 V=5 SHEET 49 OF 59 SHEETS STA. 7+50.00 R4 TO STA. 8+50.00 R4

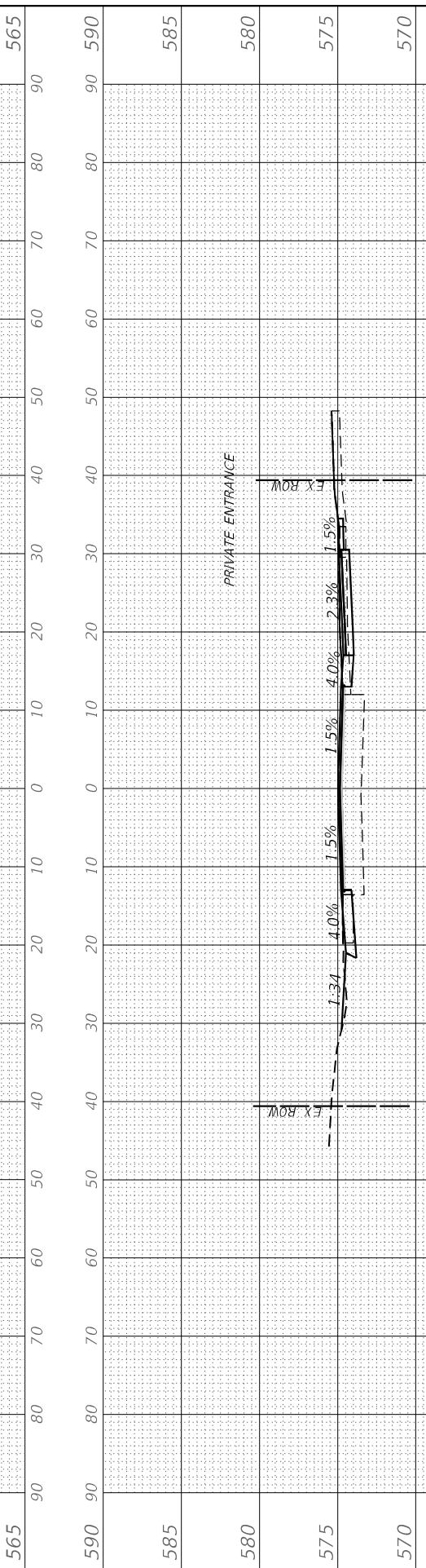
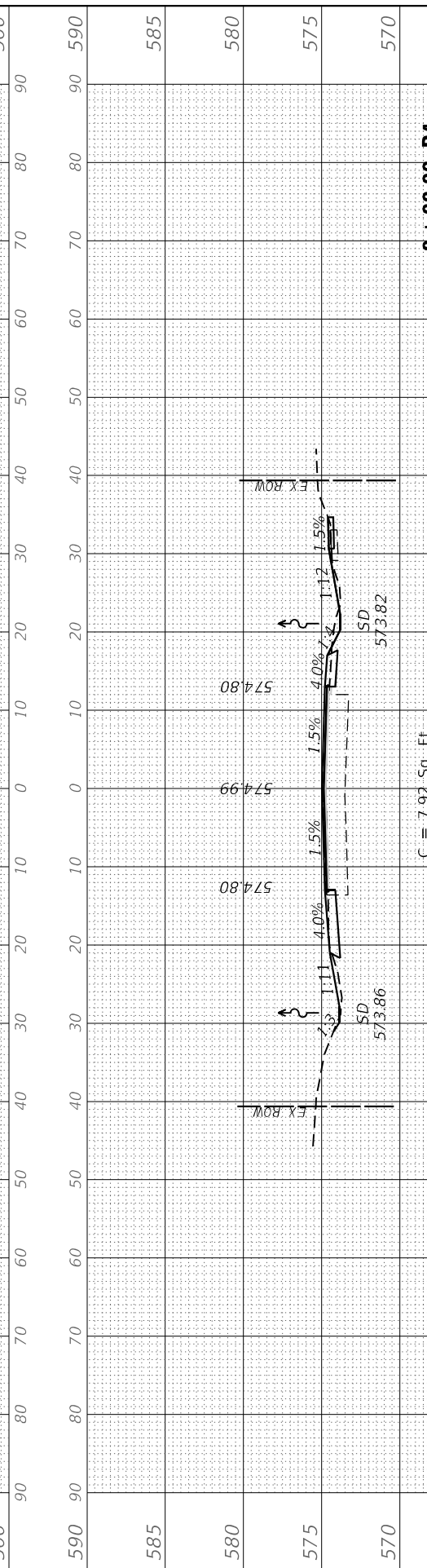
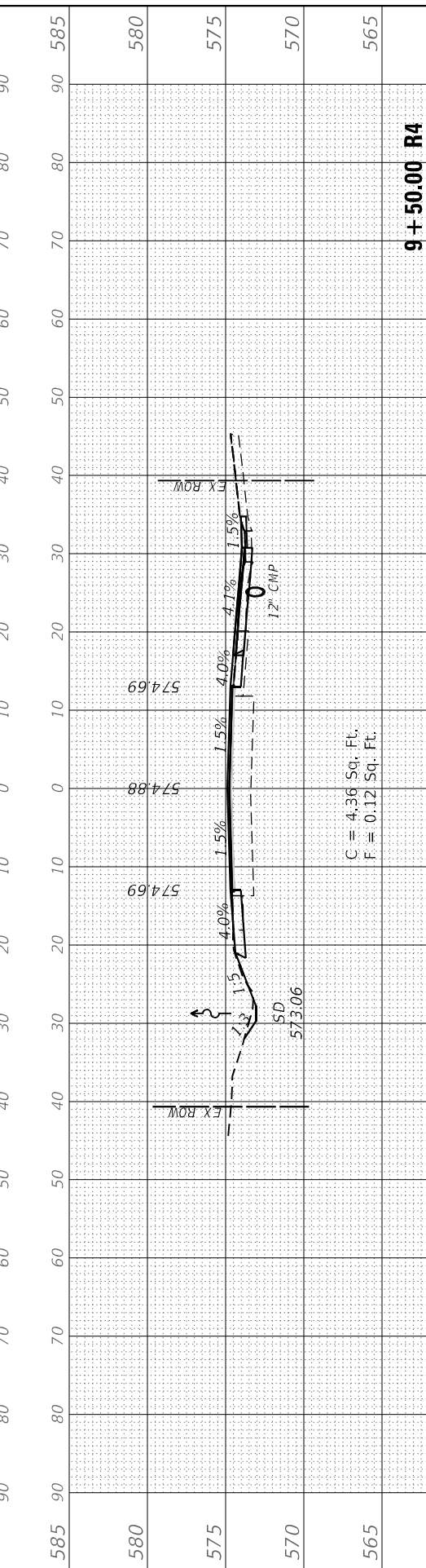
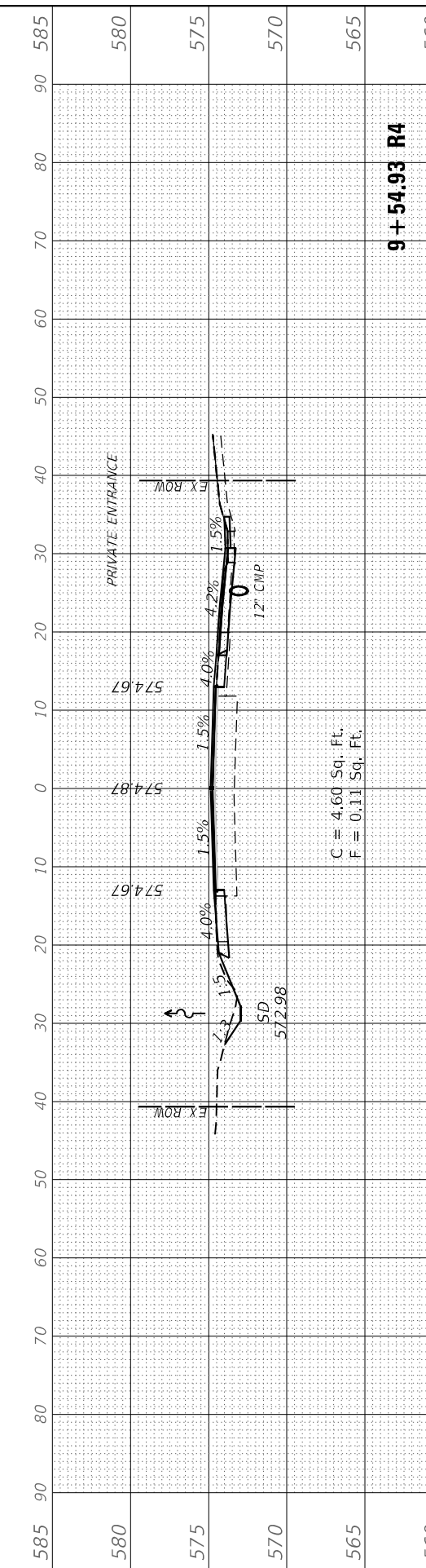
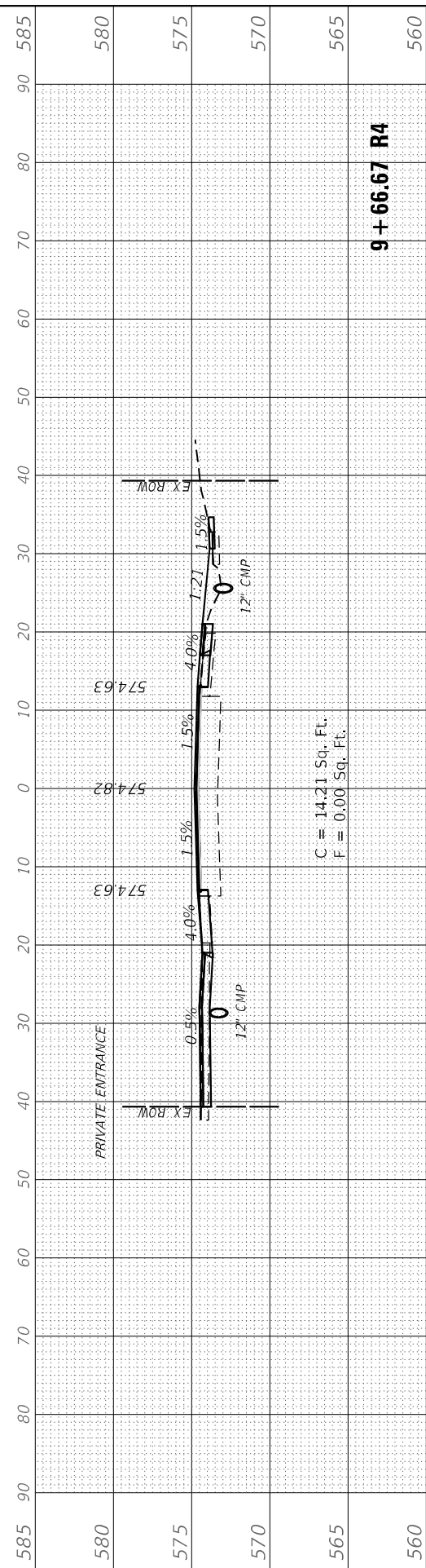
F.A.P. RTE.	SECTION	COUNTY	TOTAL SHEETS	SHEET NO.
	*	MASON	269	259
CONTRACT NO. 72B88				

ILLINOIS FED. AID PROJECT
FAP 717, 658, 5B1 43 (IL10, 29, 10 SPUR)
(42)R,SW; (4RS-6,101RS-4)CR

FINAL SURVEY	SURVEYED	BY	DATE
NOTE BOOK	PLOTTED		
NO.	TEMPLATE		
	AREAS CHECKED		
	AREAS CHECKED		

ORIGINAL SURVEY	SURVEYED	BY	DATE
NOTE BOOK	PLOTTED		
NO.	TEMPLATE		
	AREAS CHECKED		
	AREAS CHECKED		

MODEL: EX_IL10
 FILE NAME: V:\9905.01 - Mason City - IL Reconstruction - DBCAD\CADD\Streets\DF72B88\ex-cr.dgn



USER NAME = BDeCrane	DESIGNED - LDZ	REVISED -
PLOT SCALE = 20,000 * / in.	DRAWN - RMD	REVISED -
PLOT DATE = 6/5/2023	CHECKED - JW	REVISED -
	DATE - 04/17/2023	REVISED -

**STATE OF ILLINOIS
 DEPARTMENT OF TRANSPORTATION**

**FAP 717 (IL 10)
 CROSS SECTIONS**

SCALE: H=10 V=5 SHEET 50 OF 59 SHEETS STA. 8+60.93 R4 TO STA. 9+66.67 R4

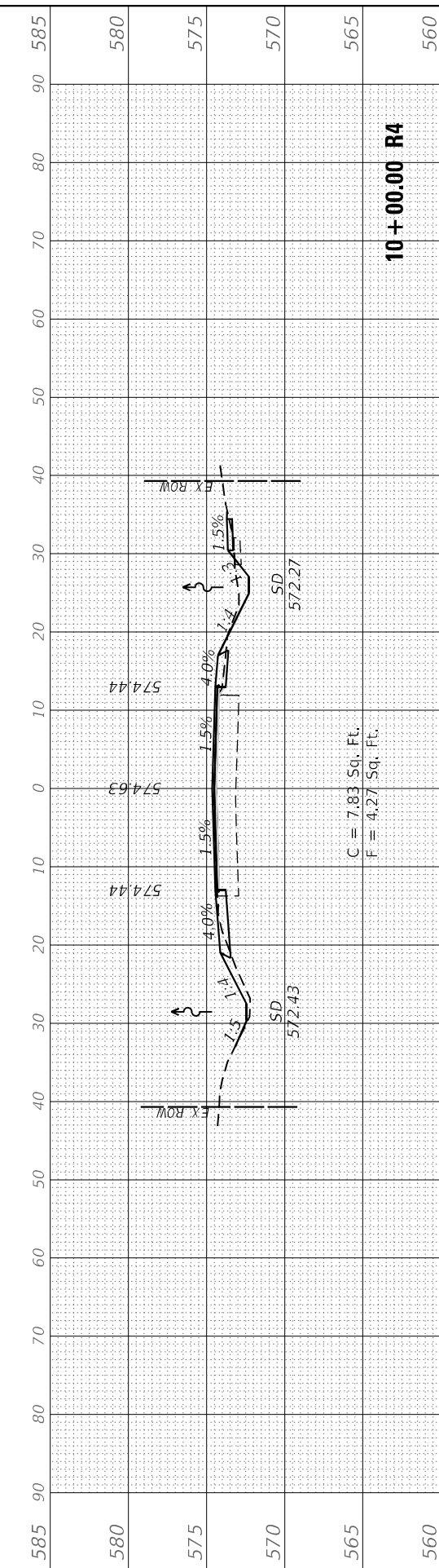
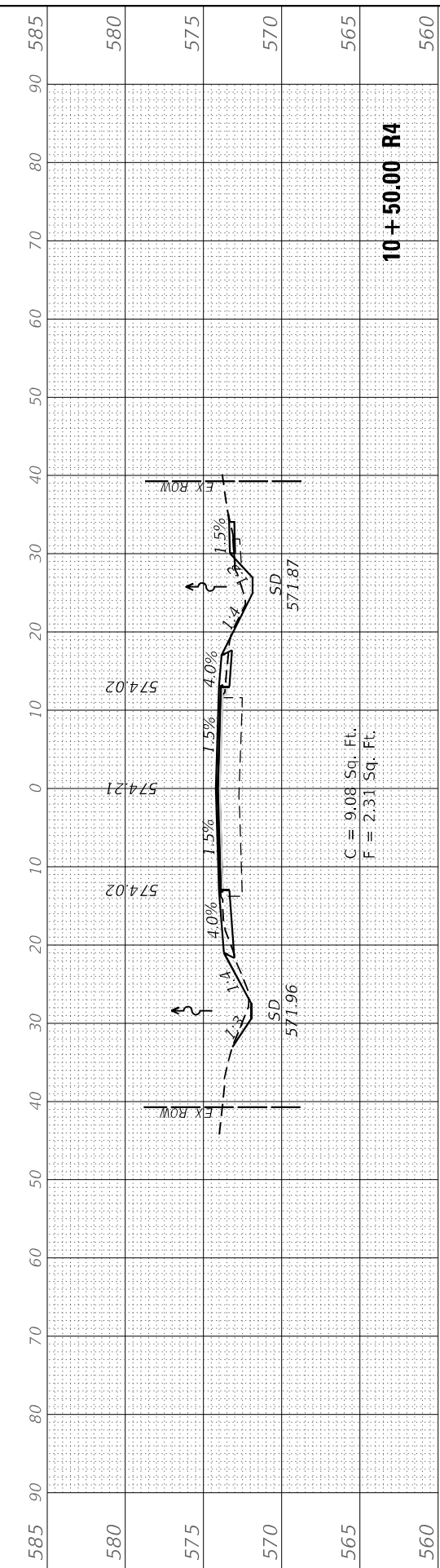
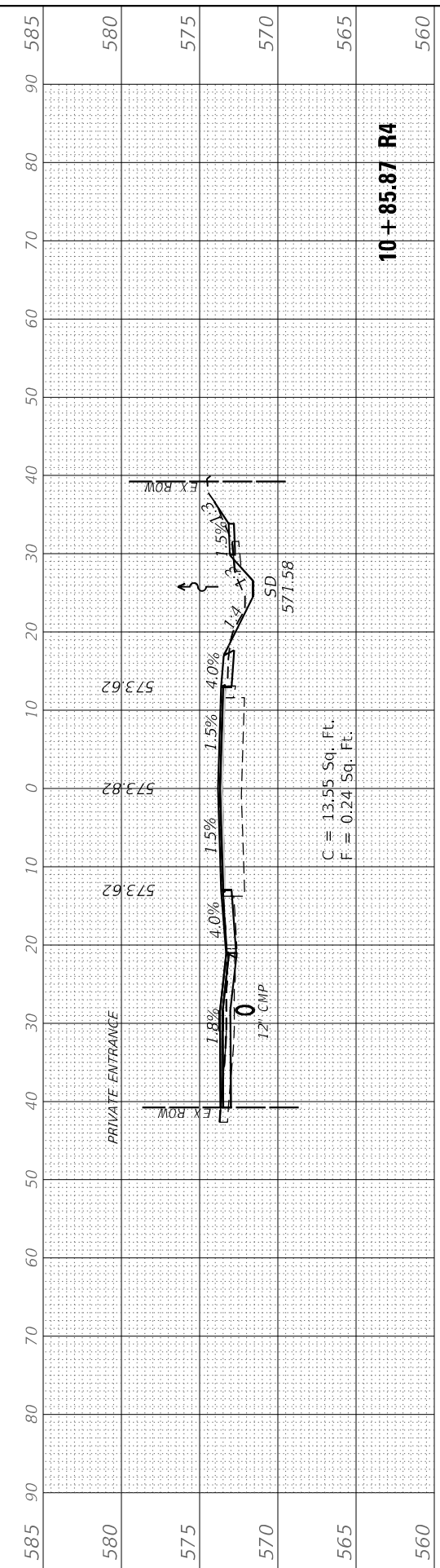
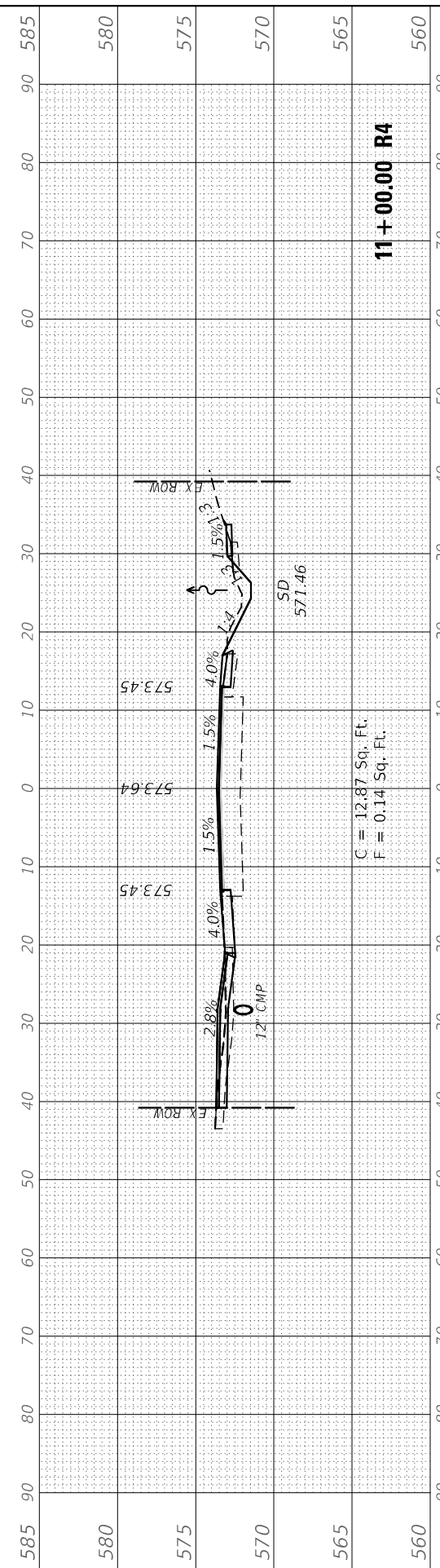
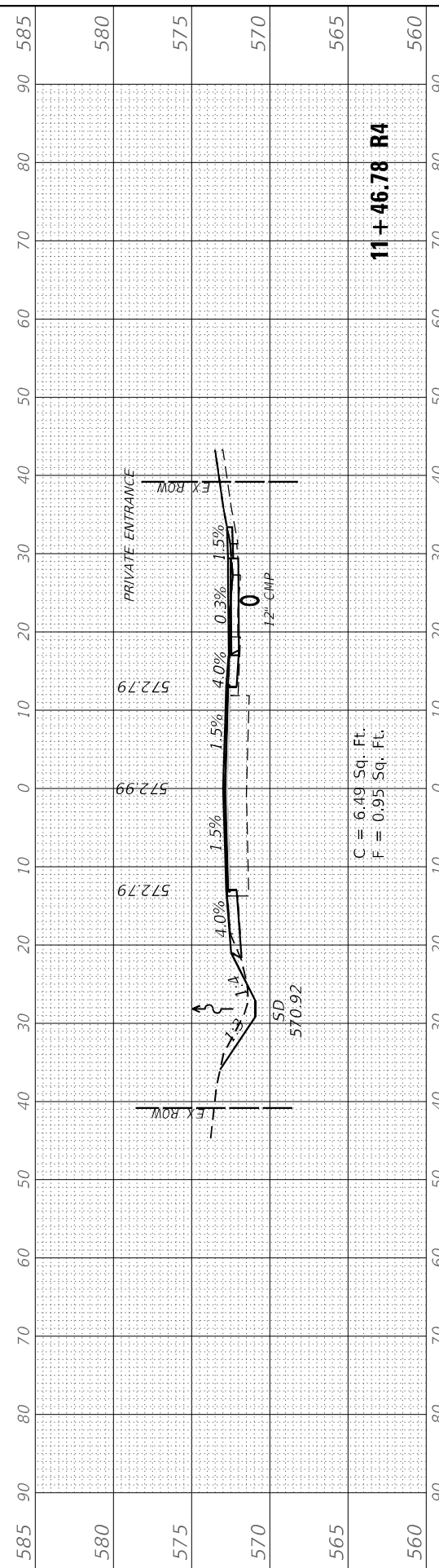
F.A.P. RTE.	SECTION	COUNTY	TOTAL SHEETS	SHEET NO.
	*	MASON	269	260
CONTRACT NO. 72B88				

ILLINOIS FED. AID PROJECT
 FAP 717, 658, 5B1 43 (IL10, 29, 10 SPUR)
 (42)R,SW; (4RS-6,101RS-4)CR

FINAL SURVEY	SURVEYED	BY	DATE
NOTE BOOK	PLOTTED		
NO.	AREAS CHECKED		

ORIGINAL SURVEY	SURVEYED	BY	DATE
NOTE BOOK	PLOTTED		
NO.	AREAS CHECKED		

MODEL: EX_IL10
FILE NAME: V:\9905.01 - Mason, City - IL Reconstruction - DB\CAD\CADD Streets\DF7288\mcs.dgn



USER NAME	= BDeCrane	DESIGNED	- LDZ	REVISED	-
PLOT SCALE	= 20.0000" / in.	DRAWN	- RMD	REVISED	-
PLOT DATE	= 6/5/2023	CHECKED	- JW	REVISED	-
		DATE	- 04/17/2023	REVISED	-

**STATE OF ILLINOIS
DEPARTMENT OF TRANSPORTATION**

**FAP 717 (IL 10)
CROSS SECTIONS**

SCALE: H=10 V=5 SHEET 51 OF 59 SHEETS STA. 10+00.00 R4 TO STA. 11+46.78 R4

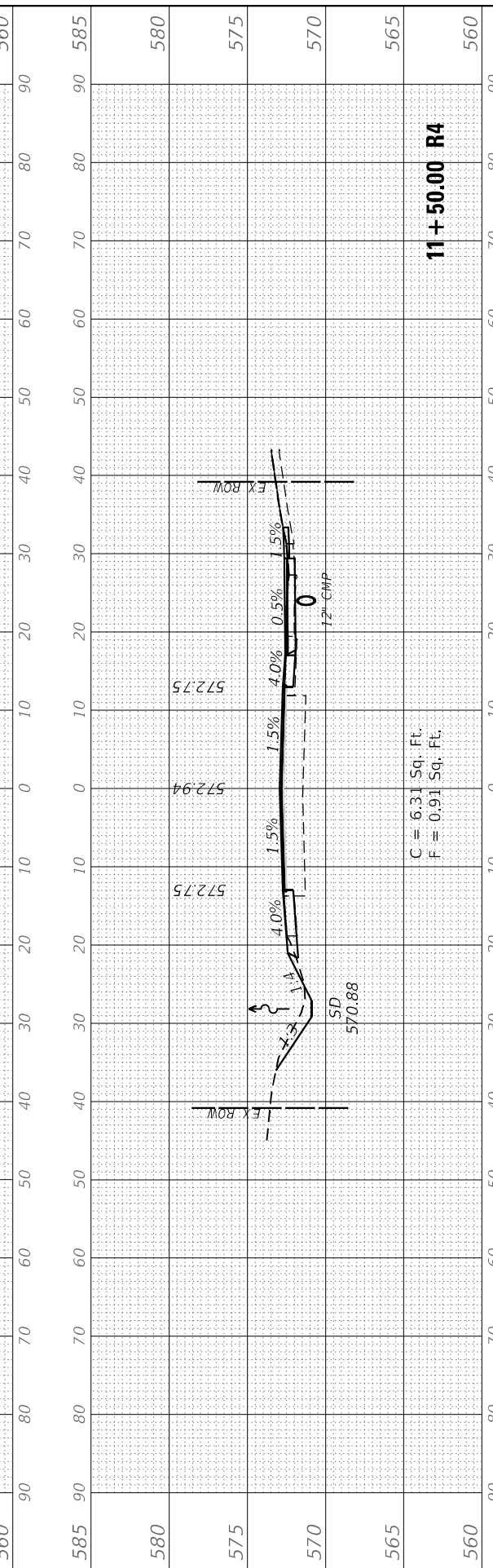
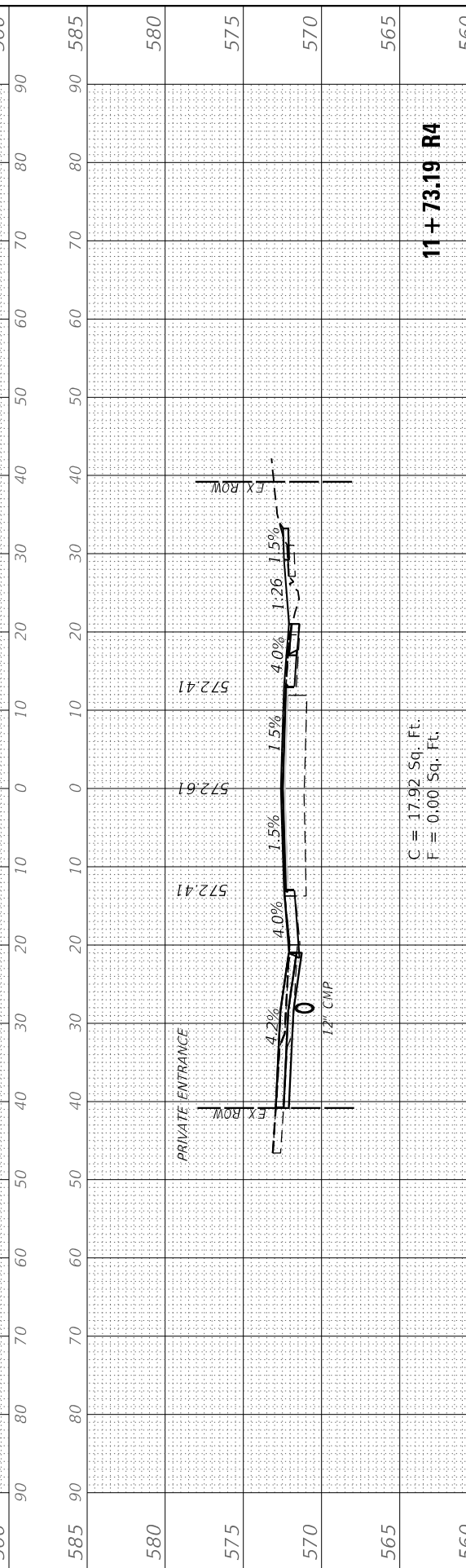
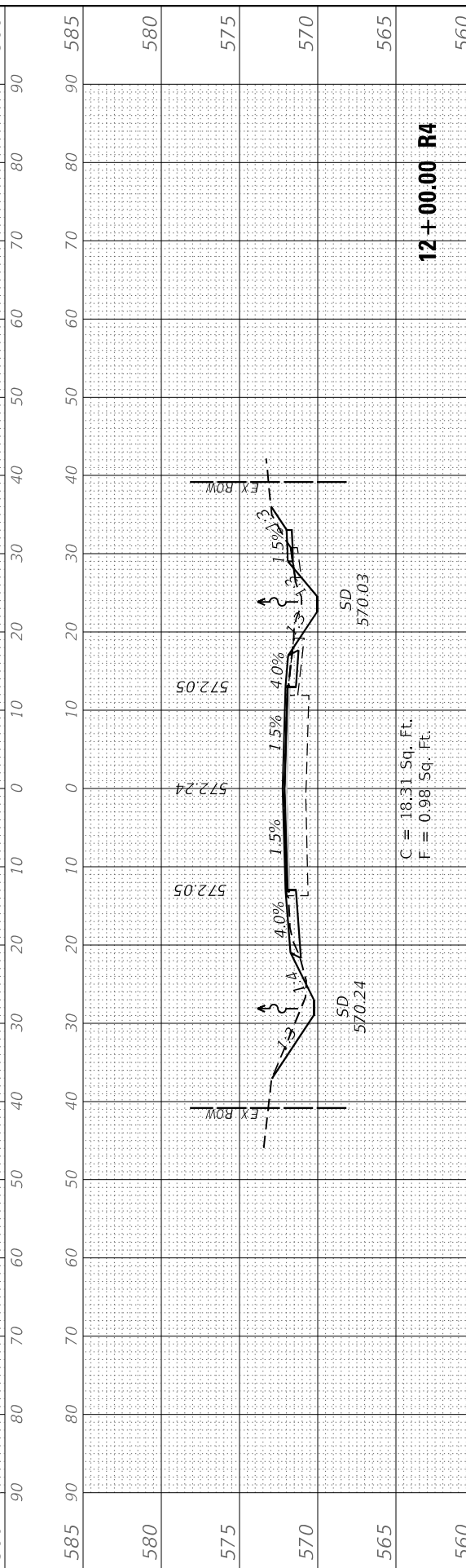
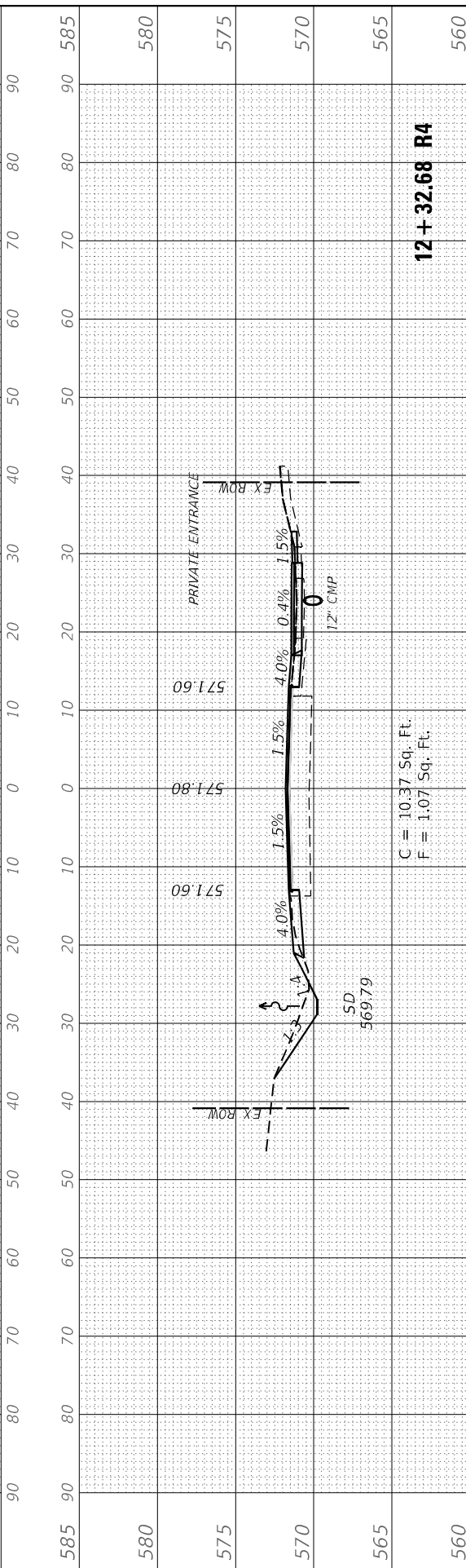
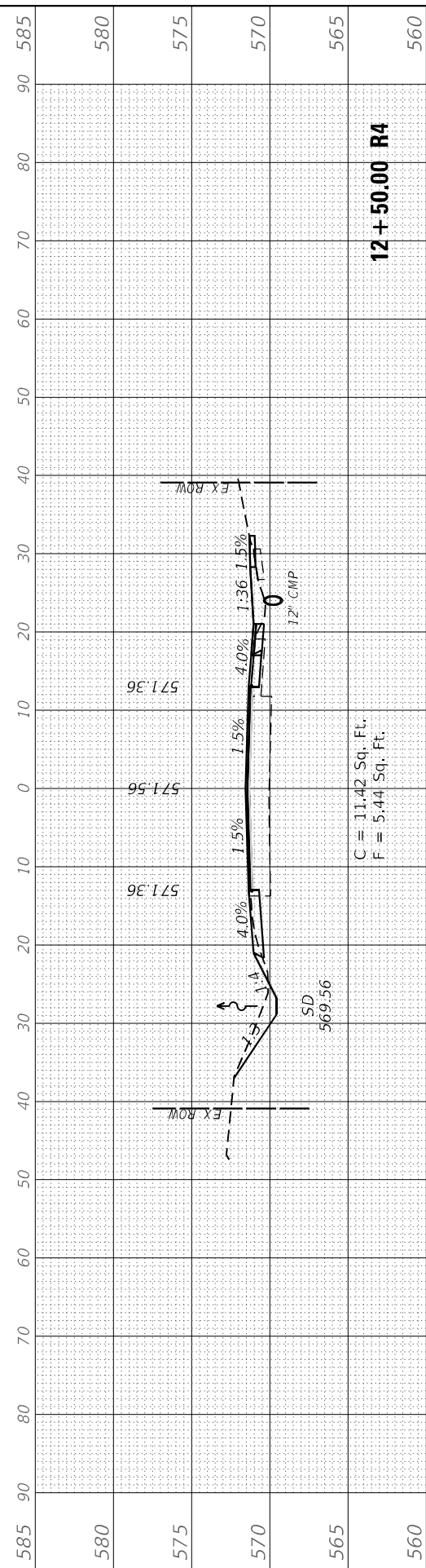
F.A.P. RTE.	SECTION	COUNTY	TOTAL SHEETS	SHEET NO.
	*	MASON	269	261
CONTRACT NO. 72B88				

ILLINOIS FED. AID PROJECT
FAP 717, 658, 581 43 (IL10, 29, 10 SPUR)
(42)R,SW; (4RS-6,101RS-4)CR

FINAL SURVEY	SURVEYED	BY	DATE
NOTE BOOK	PLOTTED		
AREAS CHECKED	TEMPLATE		
NO.	AREAS CHECKED		

ORIGINAL SURVEY	SURVEYED	BY	DATE
NOTE BOOK	PLOTTED		
AREAS CHECKED	TEMPLATE		
NO.	AREAS CHECKED		

MODEL: EX_IL10
FILE NAME: V:\9905.01 - Mason, City - IL - Reconstruction - DB\CAD\CADD Streets\DF7288\mason-cr.dgn



USER NAME =	BDDeCrane	DESIGNED -	LDZ	REVISED -	
DRAWN -	RMD	REVISIONS -		REVISED -	
PLOT SCALE =	20,000.00 * 1/in.	CHECKED -	JW	REVISED -	
PLOT DATE =	6/5/2023	DATE -	04/17/2023	REVISED -	

**STATE OF ILLINOIS
DEPARTMENT OF TRANSPORTATION**

**FAP 717 (IL 10)
CROSS SECTIONS**

SCALE: H=10 V=5 SHEET 52 OF 59 SHEETS STA. 11+50.00 R4 TO STA. 12+50.00 R4

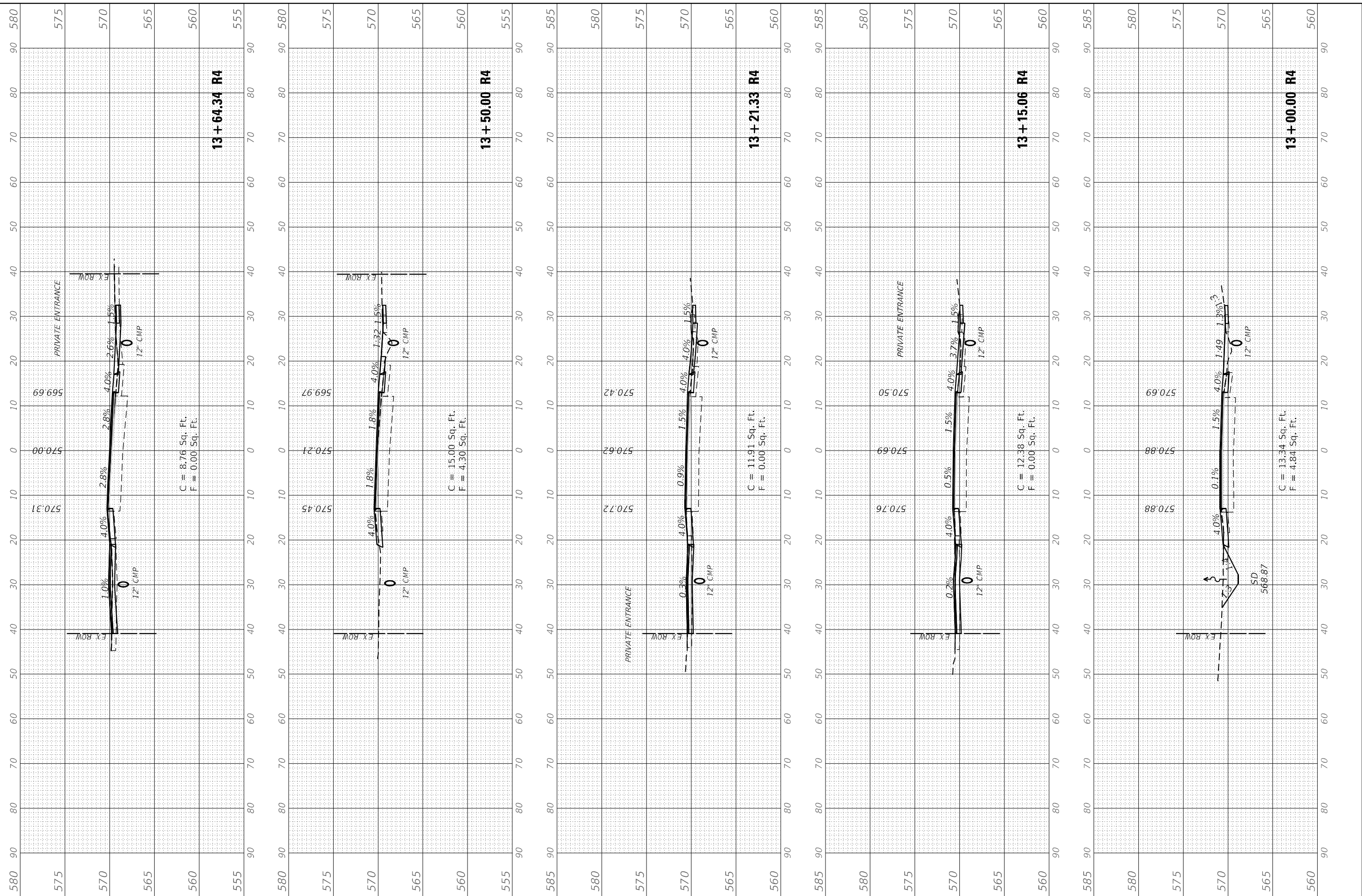
F.A.P. RTE.	SECTION	COUNTY	TOTAL SHEETS	SHEET NO.
	*	MASON	269	262
CONTRACT NO. 72B88				

ILLINOIS FED. AID PROJECT
FAP 717, 658, 5B1 43 (IL10, 29, 10 SPUR)
(42)R,SW; (4RS-6,101RS-4)CR

FINAL SURVEY NO.	SURVEYED PLOTTED TEMPLATE AREAS CHECKED	BY	DATE

ORIGINAL SURVEY NO.	SURVEYED PLOTTED TEMPLATE AREAS CHECKED	BY	DATE

MODEL: EX_IL10
FILE NAME: V:\0905.01 - Mason, City - IL Reconstruction - DB\CAD\CADD Streets\067288\mason-cr.dgn



USER NAME = BDeCrane	DESIGNED - LDZ	REVISED -
PLOT SCALE = 20,0000' / in.	DRAWN - RMD	REVISED -
PLOT DATE = 6/5/2023	CHECKED - JW	REVISED -
	DATE - 04/17/2023	REVISED -

**STATE OF ILLINOIS
DEPARTMENT OF TRANSPORTATION**

**FAP 717 (IL 10)
CROSS SECTIONS**

SCALE: H=10 V=5 SHEET 53 OF 59 SHEETS STA. 13+00.00 R4 TO STA. 13+64.34 R4

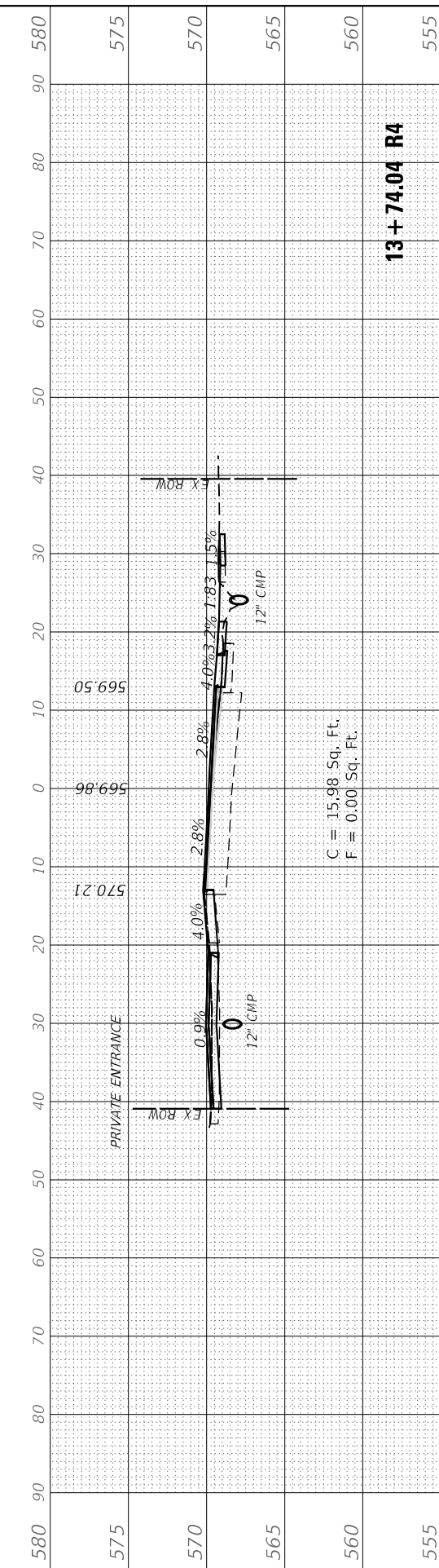
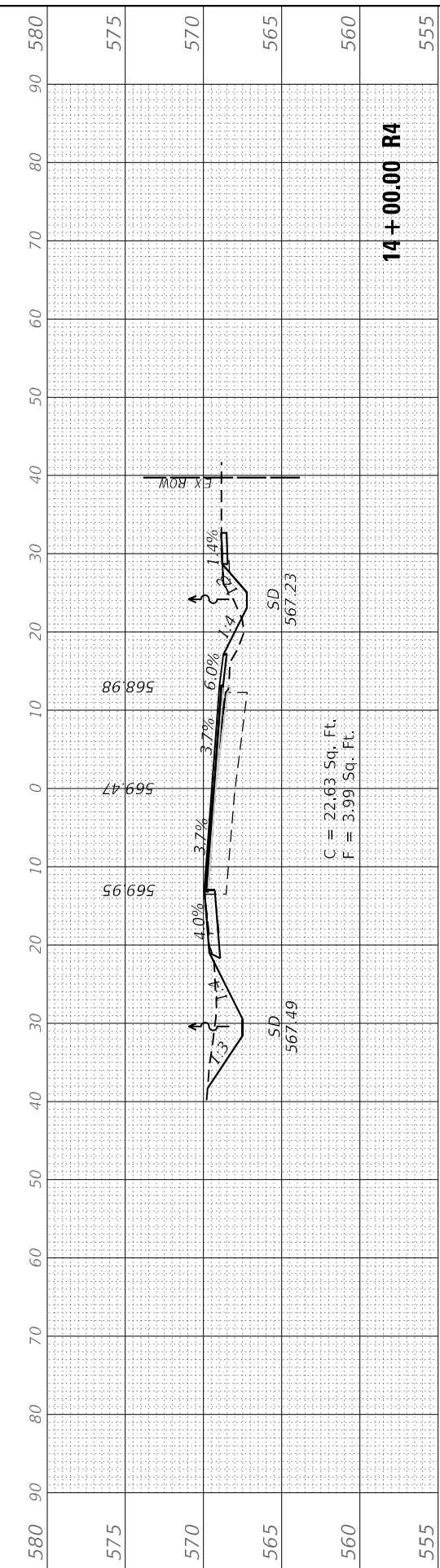
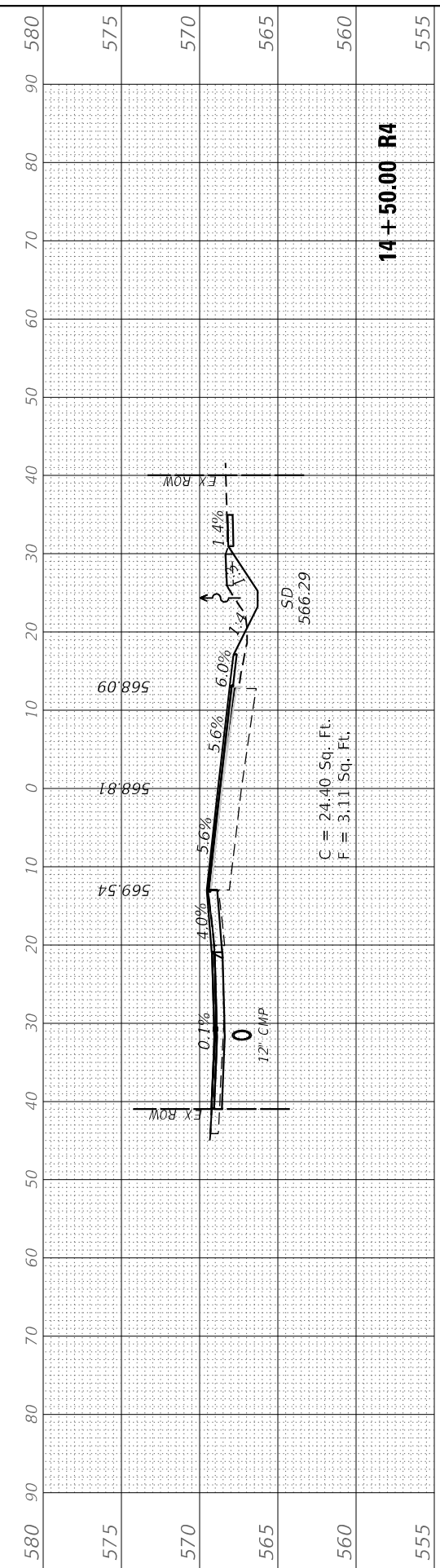
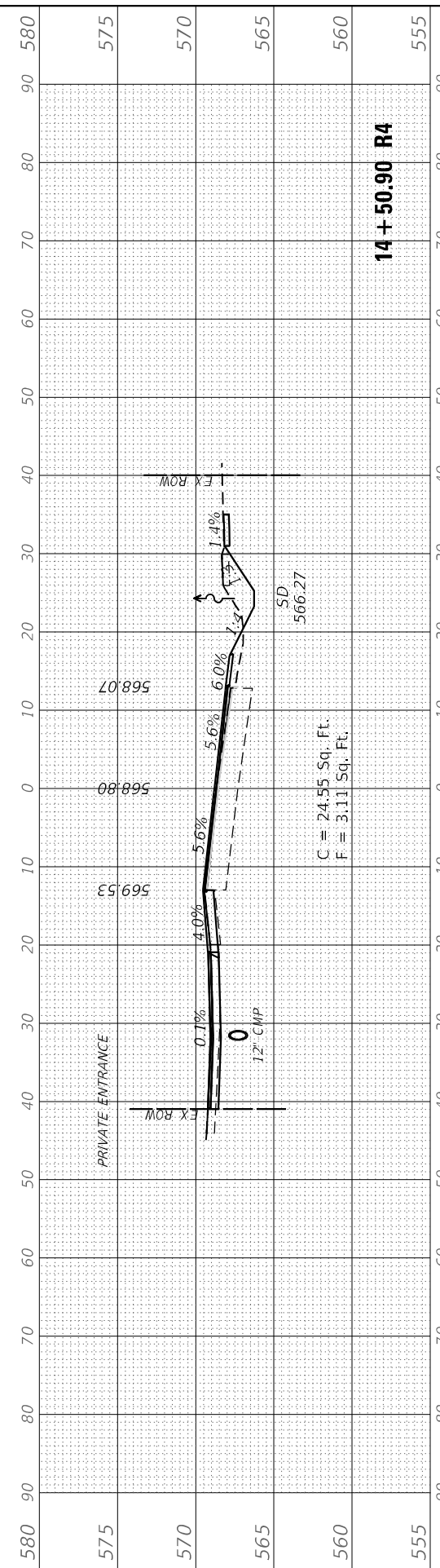
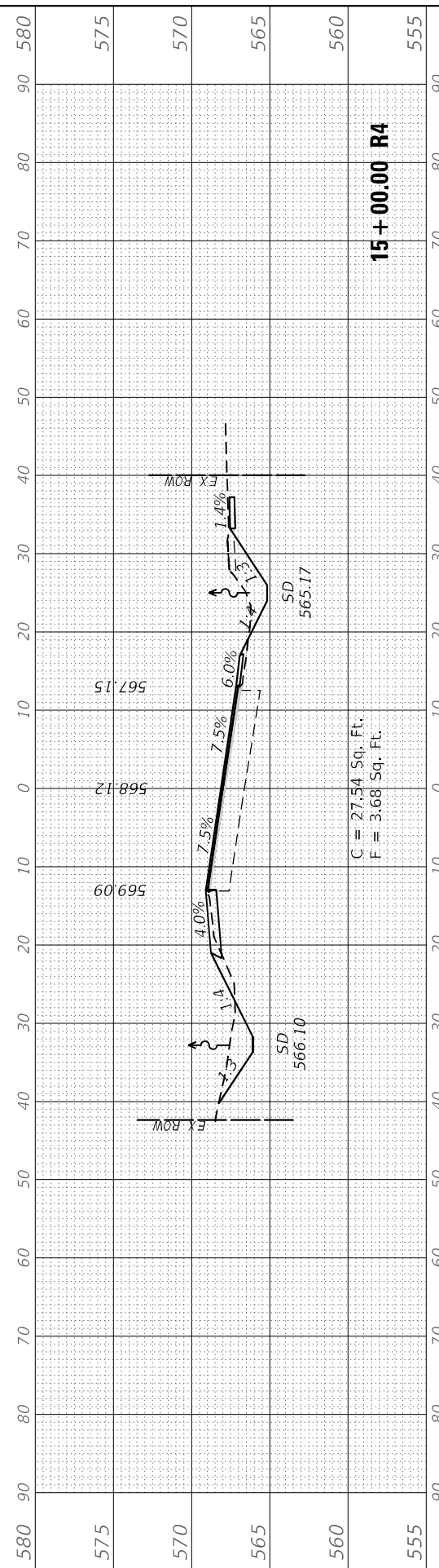
F.A.P. RTE.	SECTION	COUNTY	TOTAL SHEETS	SHEET NO.
	*	MASON	269	263
CONTRACT NO. 72B88				

ILLINOIS FED. AID PROJECT
FAP 717, 658, 5B1 43 (IL10, 29, 10 SPUR)
(42)R,SW; (4RS-6,101RS-4)CR

FINAL SURVEY NO.	SURVEYED PLOTTED AREAS CHECKED	BY	DATE

ORIGINAL SURVEY NO.	SURVEYED PLOTTED AREAS CHECKED	BY	DATE

MODEL: EX_IL10
FILE NAME: V:\9905.01 - Mason City - IL - Reconstruction - DB\CAD\CADD Streets\067288\sheet5.dgn



USER NAME = BDeCrane	DESIGNED - LDZ	REVISED -
PLOT SCALE = 20,0000' / in.	DRAWN - RMD	REVISED -
PLOT DATE = 6/5/2023	CHECKED - JW	REVISED -
	DATE - 04/17/2023	REVISED -

**STATE OF ILLINOIS
DEPARTMENT OF TRANSPORTATION**

**FAP 717 (IL 10)
CROSS SECTIONS**

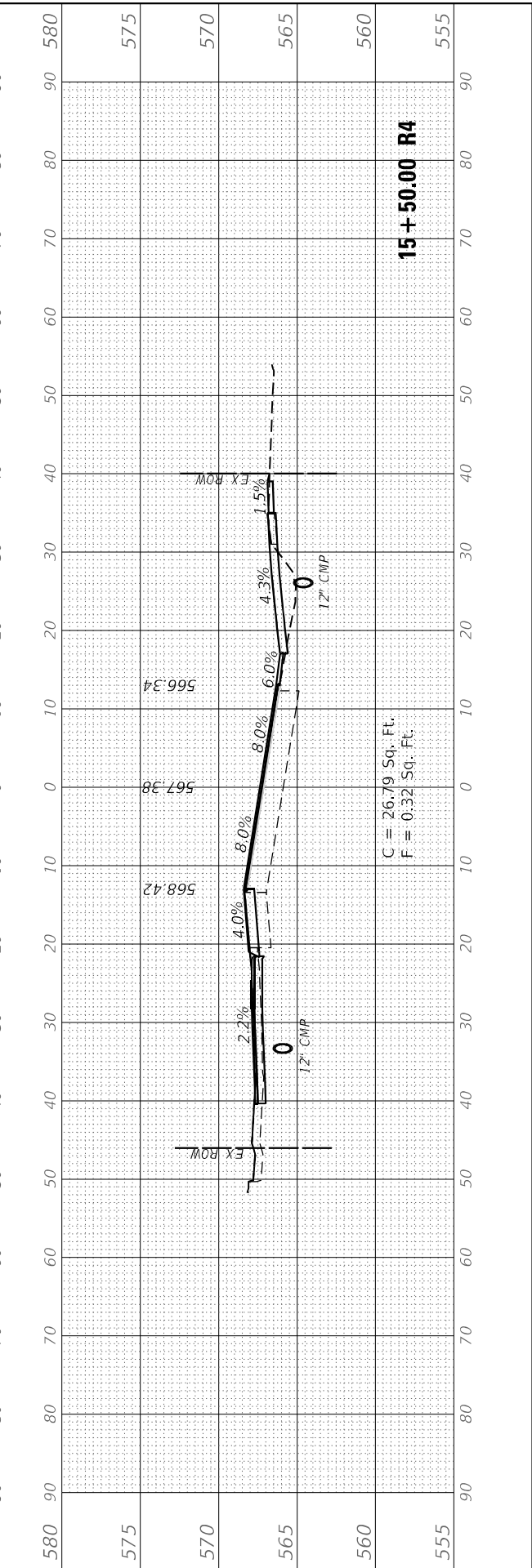
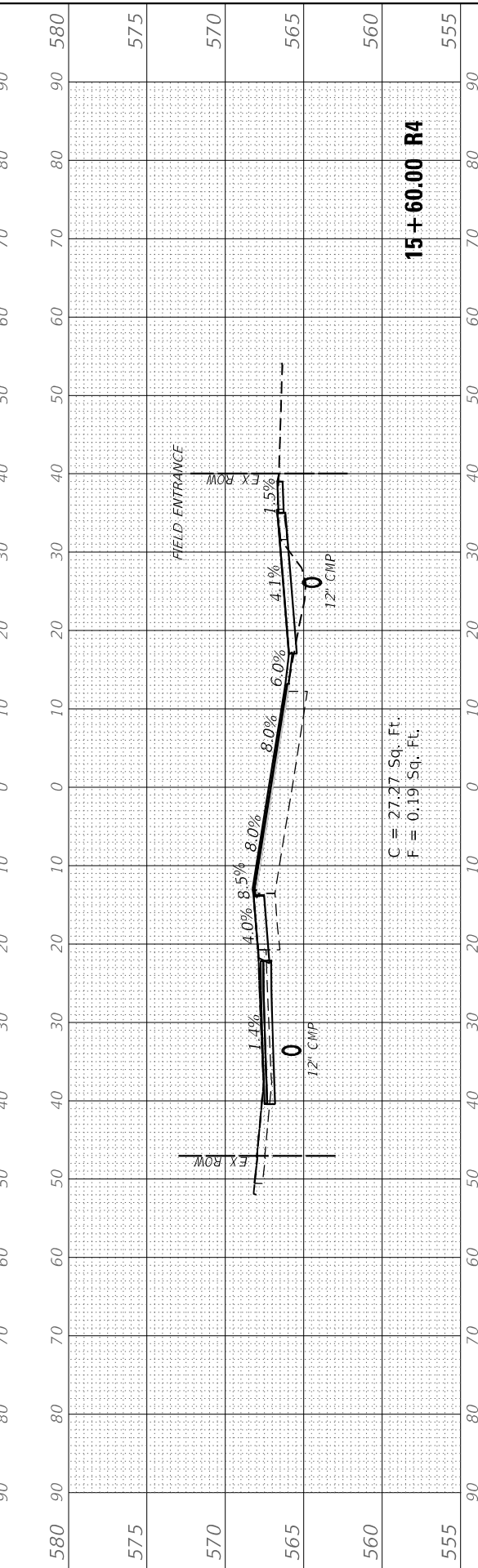
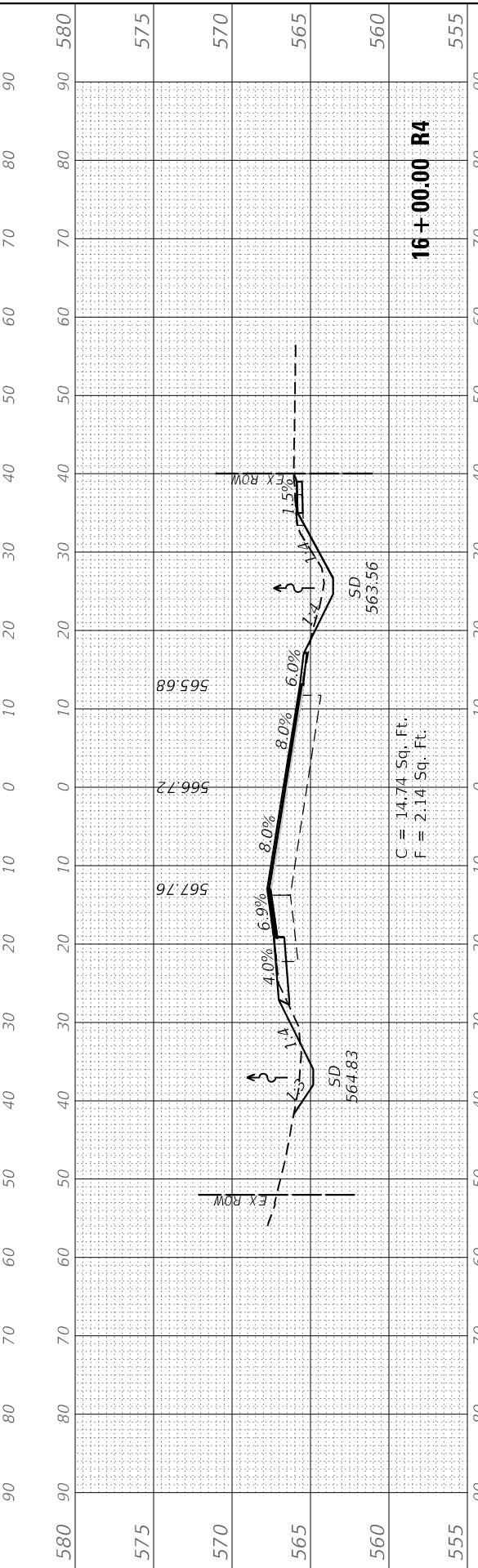
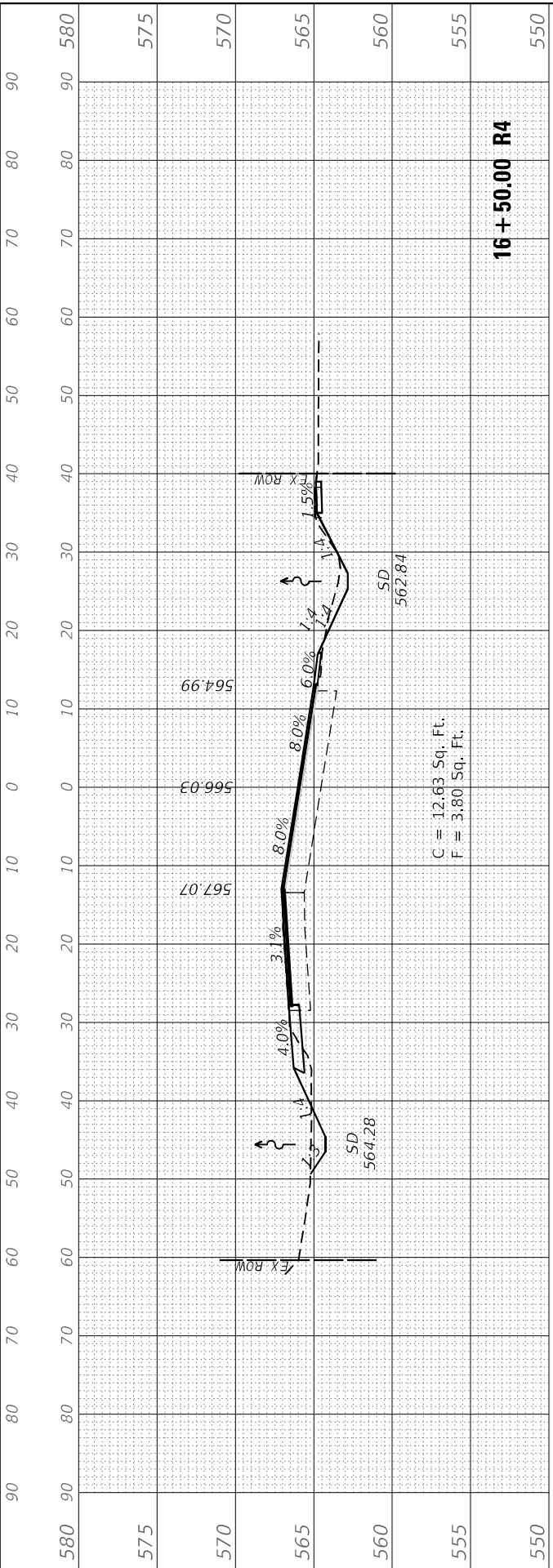
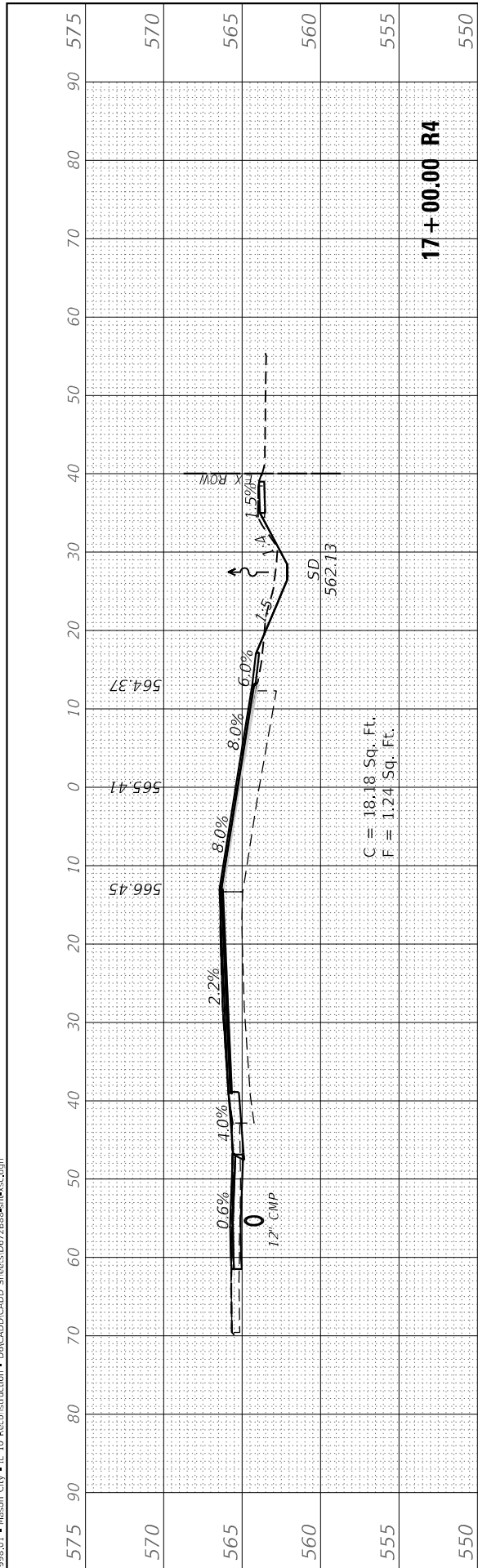
SCALE: H=10 V=5 SHEET 54 OF 59 SHEETS STA. 13+74.04 R4 TO STA. 15+00.00 R4

F.A.P. RTE.	SECTION	COUNTY	TOTAL SHEETS	SHEET NO.
	*	MASON	269	264
CONTRACT NO. 72B88				

FINAL SURVEY NO.	SURVEYED	BY	DATE
NOTE BOOK	PLOTTED		
AREAS CHECKED	TEMPLATE		
	AREAS CHECKED		

ORIGINAL SURVEY NO.	SURVEYED	BY	DATE
NOTE BOOK	PLOTTED		
AREAS CHECKED	TEMPLATE		
	AREAS CHECKED		

MODEL: EX_IL10
FILE NAME: V:\9905.01 - Mason, City - IL 10 Reconstruction - DBC\ADD\ADD Streets\DF72B88\ex-cr.dgn



STATE OF ILLINOIS
DEPARTMENT OF TRANSPORTATION

FAP 717 (IL 10)
CROSS SECTIONS

USER NAME = BDeCrane	DESIGNED - LDZ	REVISED -
PLOT SCALE = 20,000.00' / in.	DRAWN - RMD	REVISED -
PLOT DATE = 6/5/2023	CHECKED - JW	REVISED -
	DATE - 04/17/2023	REVISED -

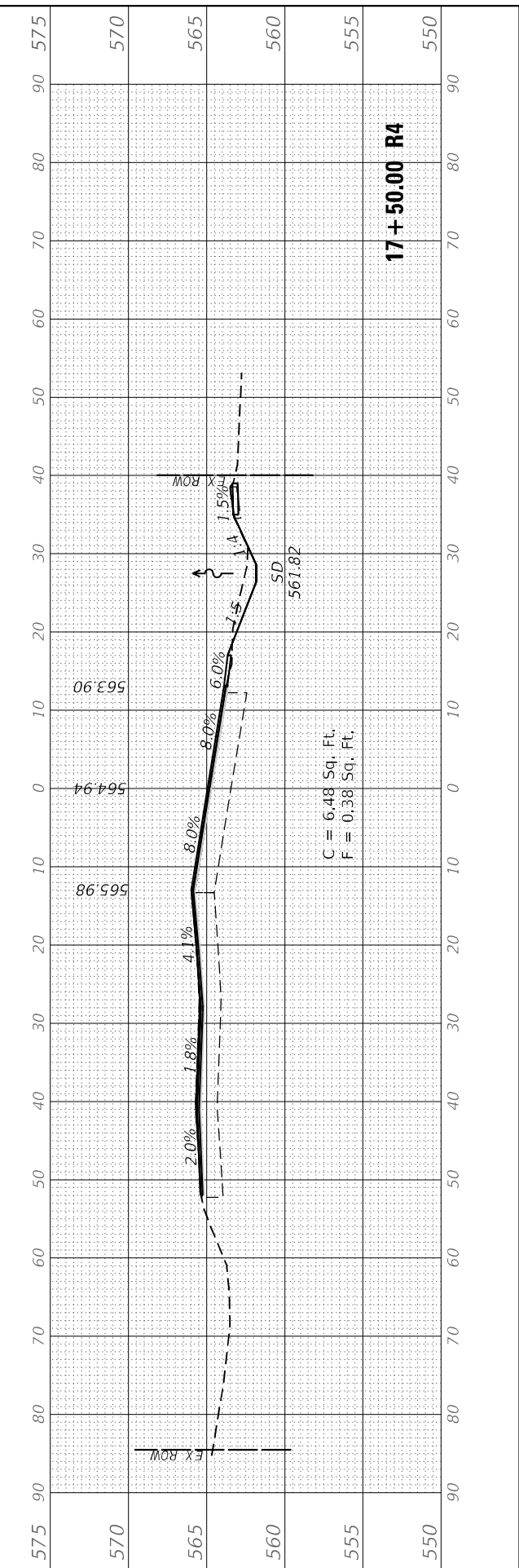
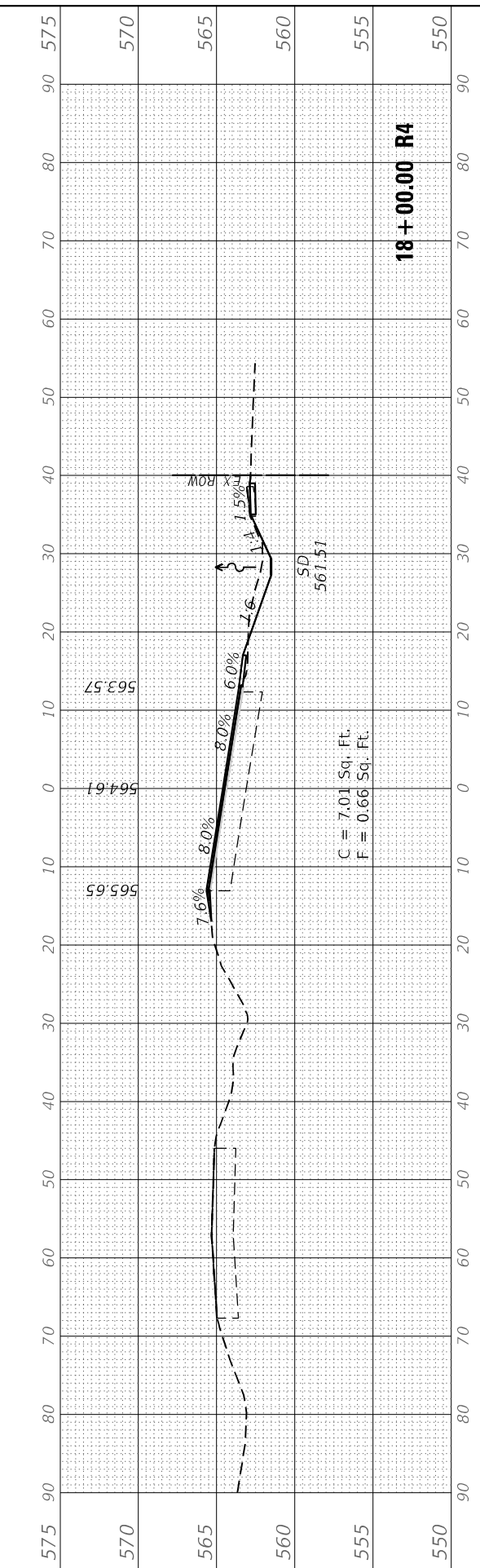
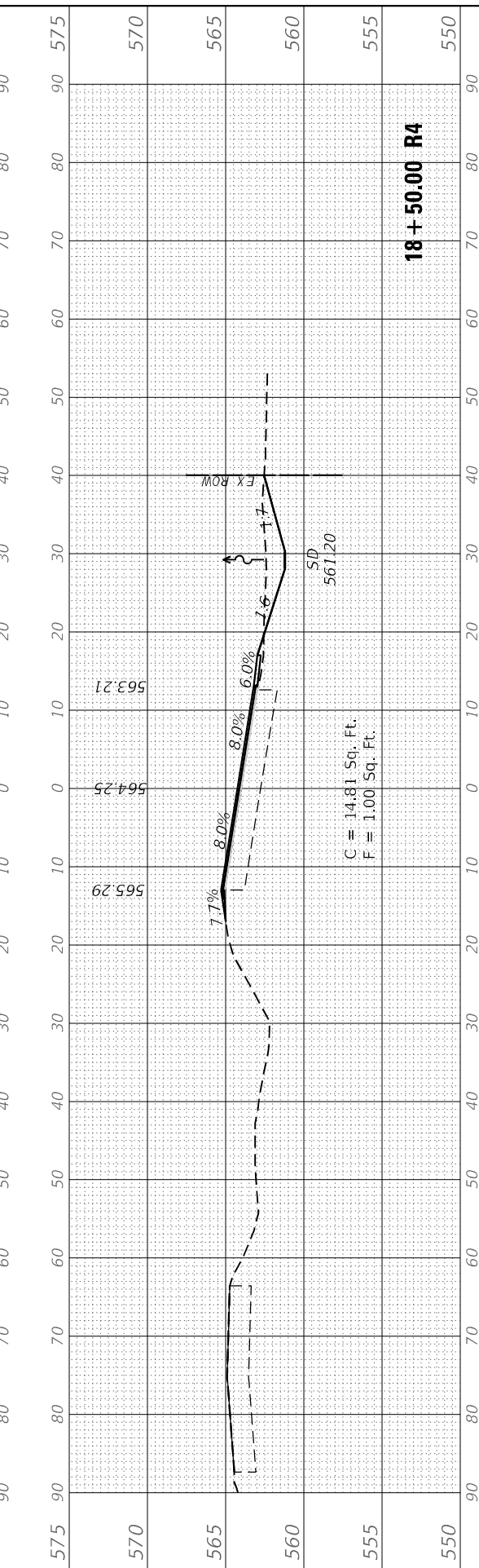
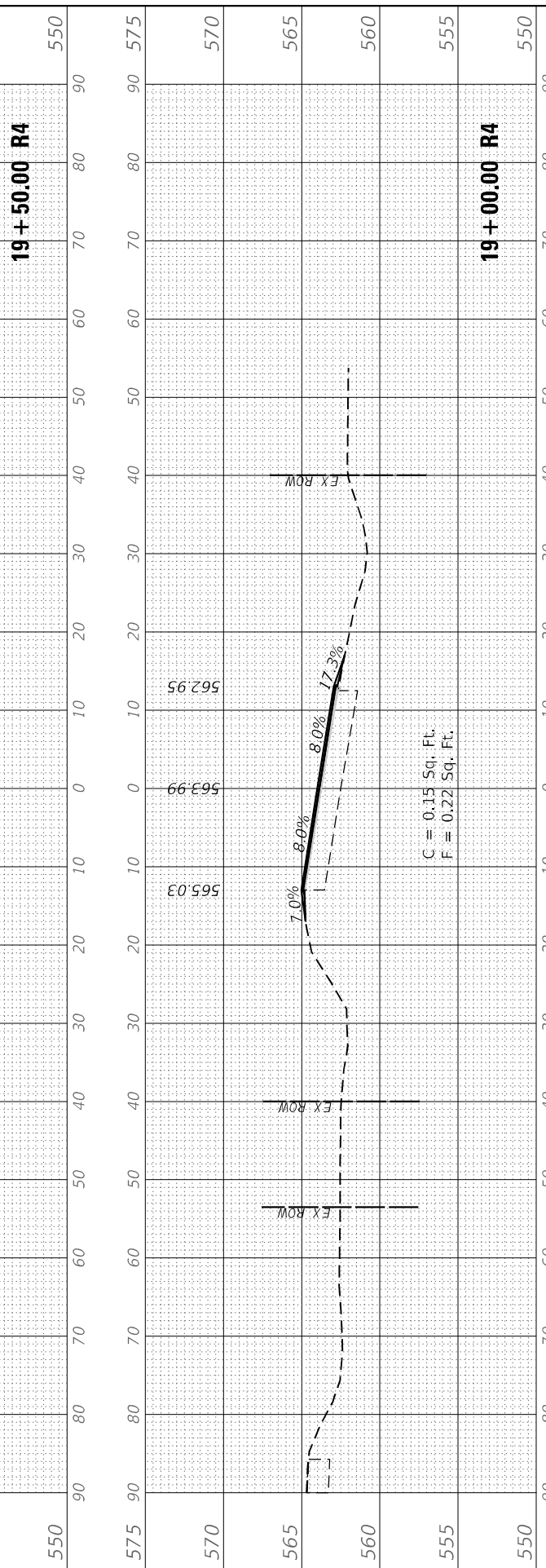
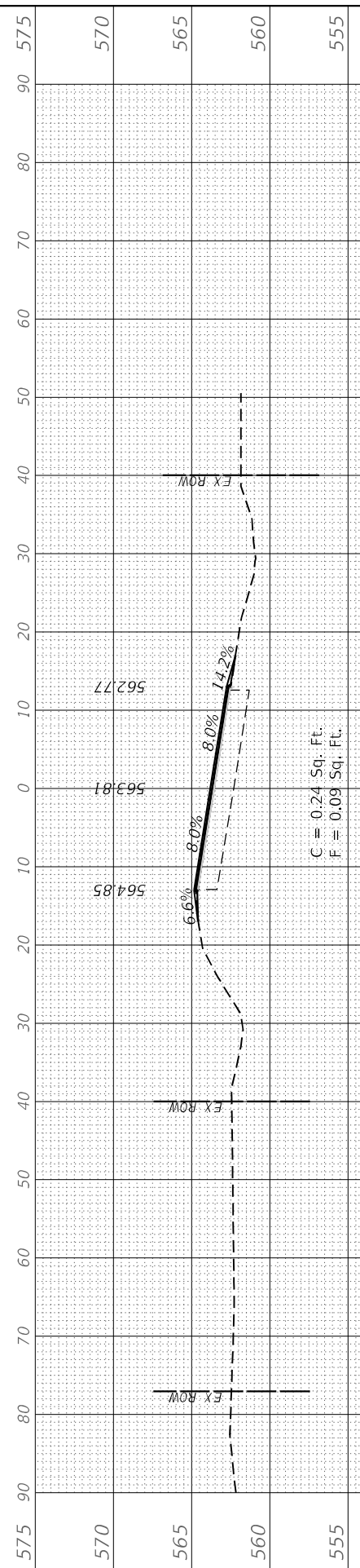
SCALE: H=10 V=5 SHEET 55 OF 59 SHEETS STA. 15+50.00 R4 TO STA. 17+00.00 R4

F.A.P. RTE.	SECTION	COUNTY	TOTAL SHEETS	SHEET NO.
	*	MASON	269	265
CONTRACT NO. 72B88				
ILLINOIS FED. AID PROJECT				
FAP 717, 658, 581 43 (IL10, 29, 10 SPUR)				
(42)R,SW; (4RS-6,101RS-4)CR				

FINAL SURVEY NO.	SURVEYED PLOTTED AREAS CHECKED	BY	DATE

ORIGINAL SURVEY NO.	SURVEYED PLOTTED AREAS CHECKED	BY	DATE

MODEL: EX_IL10
FILE NAME: V:\9905.01 - Mason, City - IL Reconstruction - DB\CAD\CADD Streets\DF7288\ex-5.dgn



USER NAME = BDeCrane	DESIGNED - LDZ	REVISED -
PLOT SCALE = 20,0000 * / in.	DRAWN - RMD	REVISED -
PLOT DATE = 6/5/2023	CHECKED - JW	REVISED -
	DATE - 04/17/2023	REVISED -

**STATE OF ILLINOIS
DEPARTMENT OF TRANSPORTATION**

**FAP 717 (IL 10)
CROSS SECTIONS**

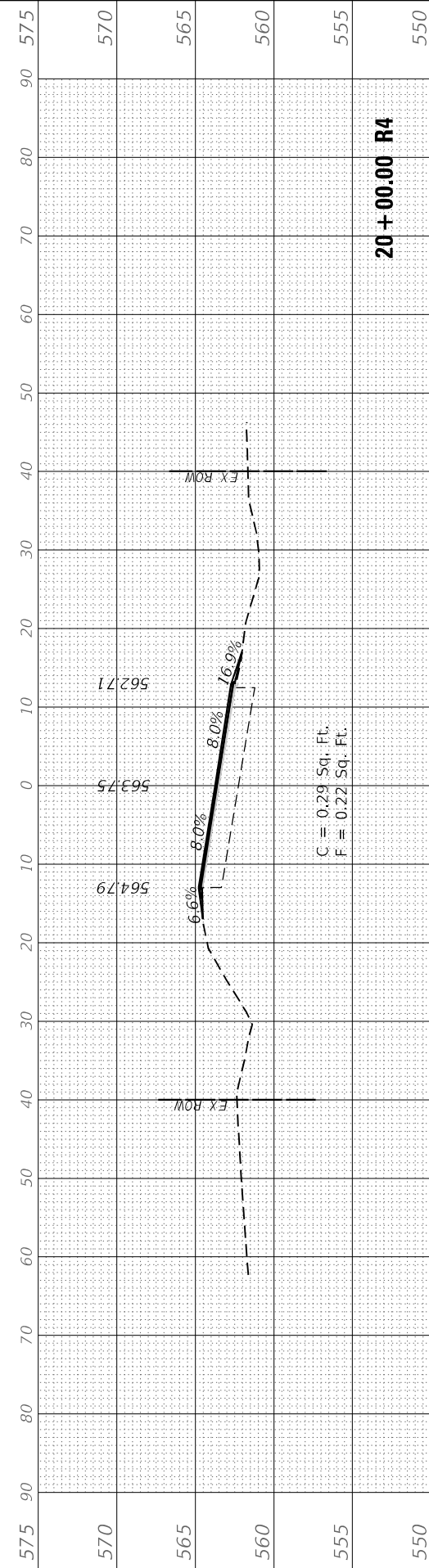
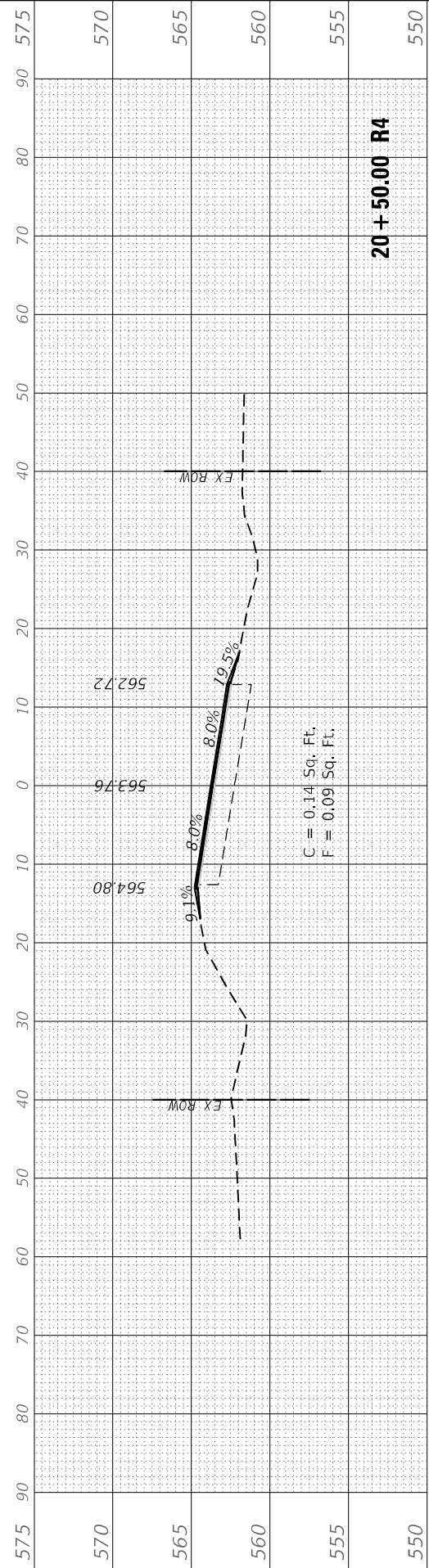
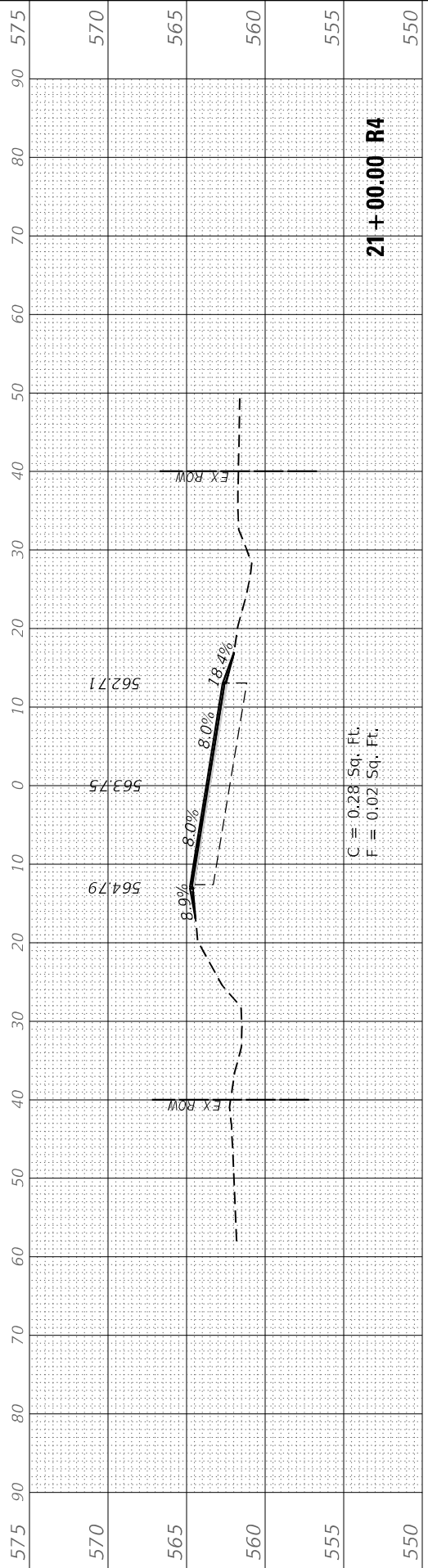
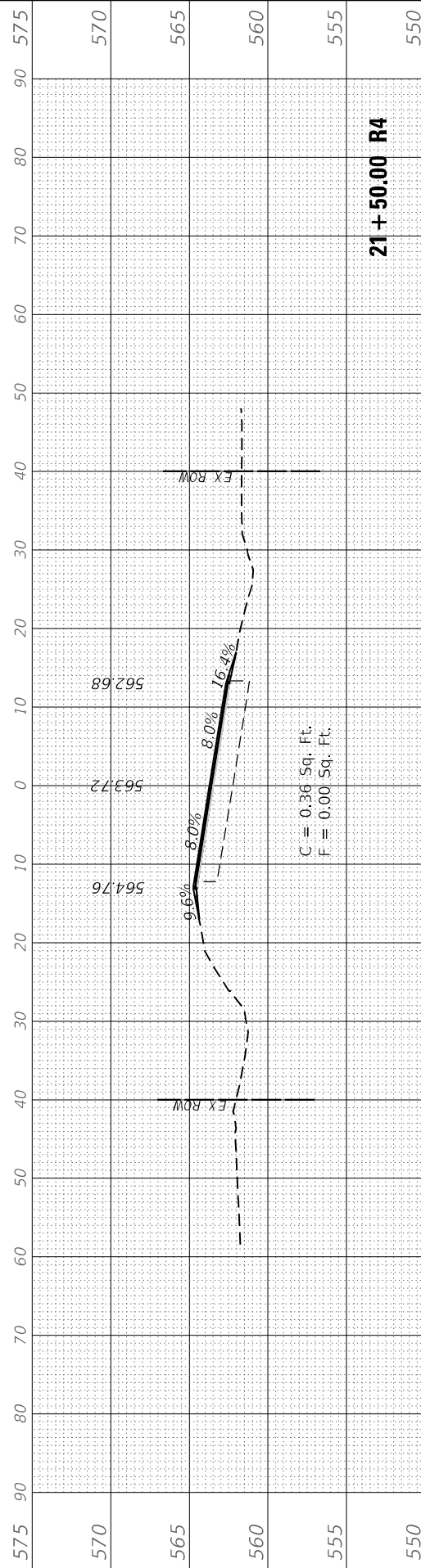
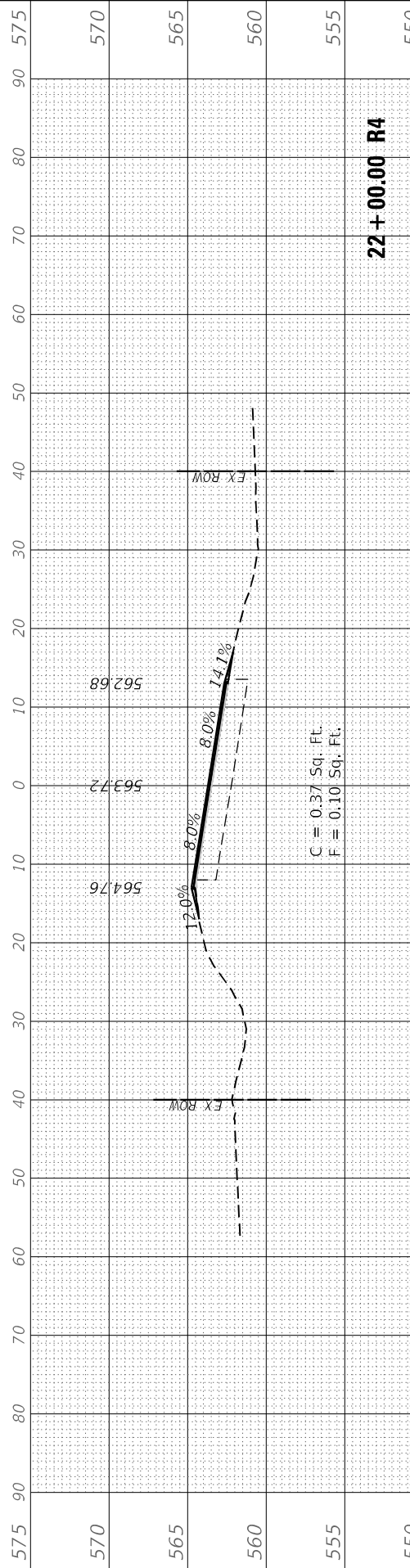
SCALE: H=10 V=5 SHEET 56 OF 59 SHEETS STA. 17+50.00 R4 TO STA. 19+50.00 R4

F.A.P. RTE.	SECTION	COUNTY	TOTAL SHEETS	SHEET NO.
	*	MASON	269	266
CONTRACT NO. 72B88				

FINAL SURVEY NO.	SURVEYED PLOTTED AREAS CHECKED	BY	DATE

ORIGINAL SURVEY NO.	SURVEYED PLOTTED AREAS CHECKED	BY	DATE

MODEL: EX_IL10
FILE NAME: V:\9905.01 - Mason City - IL - Reconstruction - DB\CAD\CADD Streets\DF7288\ex-5.dgn



USER NAME = BDeCrane	DESIGNED - LDZ	REVISED -
PLOT SCALE = 20.0000' / in.	DRAWN - RMD	REVISED -
PLOT DATE = 6/5/2023	CHECKED - JW	REVISED -
	DATE - 04/17/2023	REVISED -

**STATE OF ILLINOIS
DEPARTMENT OF TRANSPORTATION**

**FAP 717 (IL 10)
CROSS SECTIONS**

SCALE: H=10 V=5 SHEET 57 OF 59 SHEETS STA. 20+50.00 R4 TO STA. 22+50.00 R4

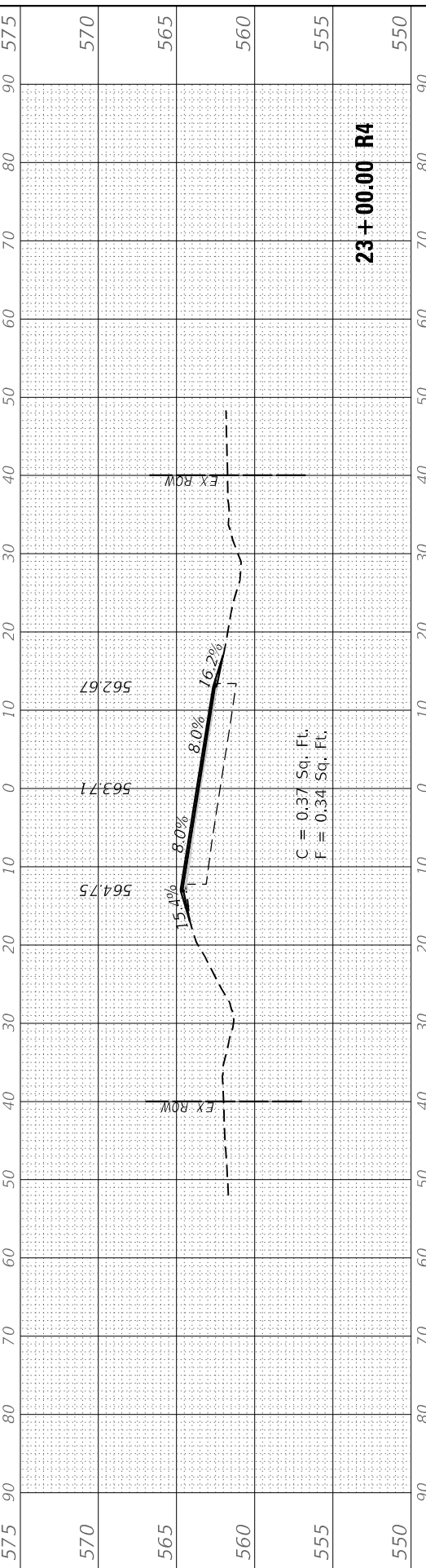
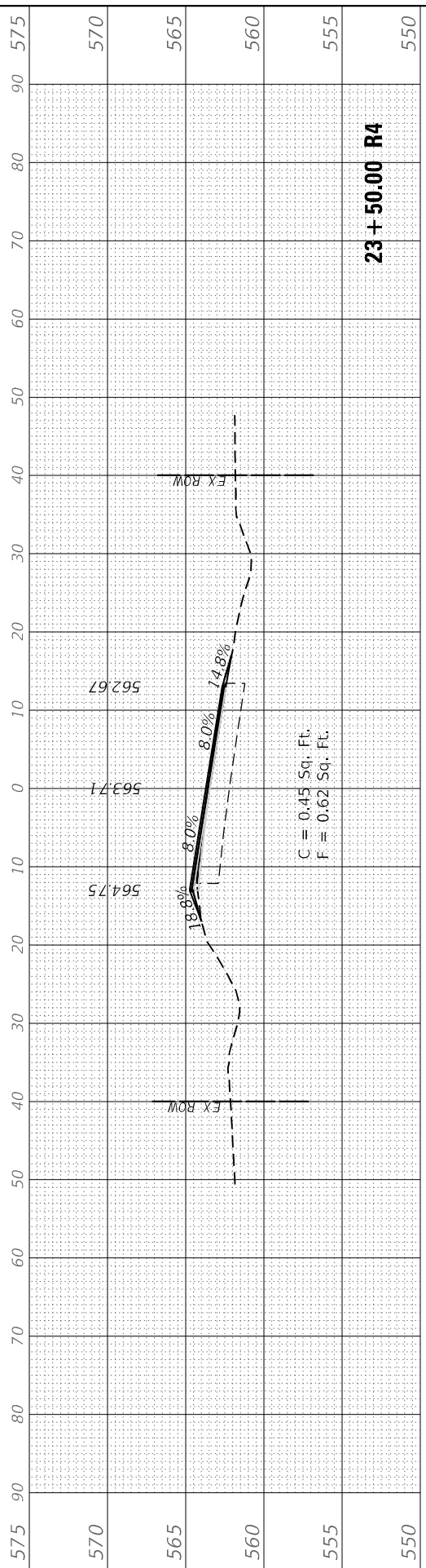
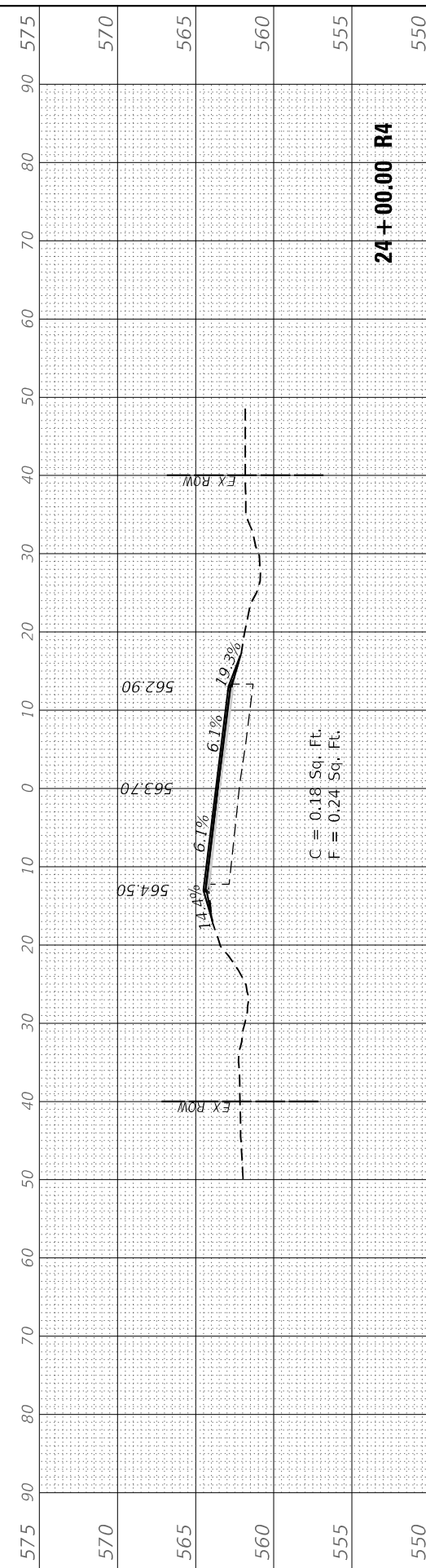
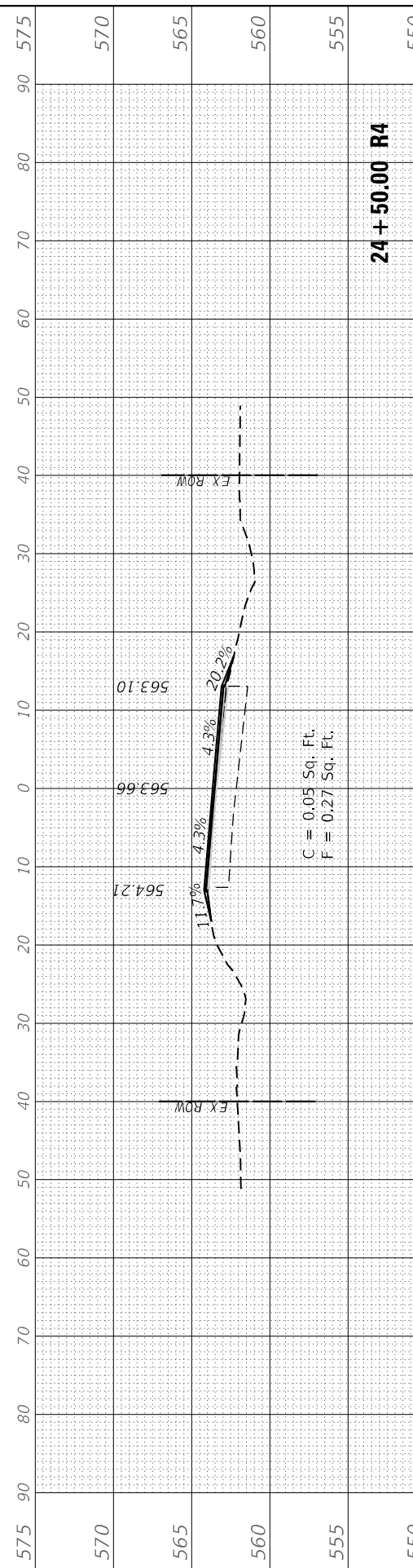
F.A.P. RTE.	SECTION	COUNTY	TOTAL SHEETS	SHEET NO.
	*	MASON	269	267
CONTRACT NO. 72B88				

ILLINOIS FED. AID PROJECT
FAP 717, 658, 5B1 43 (IL10, 29, 10 SPUR)
(42)R,SW; (4RS-6,101RS-4)CR

FINAL SURVEY NO.	SURVEYED PLOTTED AREAS CHECKED	BY	DATE

ORIGINAL SURVEY NO.	SURVEYED PLOTTED AREAS CHECKED	BY	DATE

MODEL: EX_IL10
FILE NAME: V:\9905.01 - Mason, City - IL - Reconstruction - DBCAD\CADD\Streets\DF288\ex-5.dgn



USER NAME = BDeCrane	DESIGNED - LDZ	REVISED -
PLOT SCALE = 20,000' = 1"	DRAWN - RMD	REVISED -
PLOT DATE = 6/5/2023	CHECKED - JW	REVISED -
	DATE - 04/17/2023	REVISED -

**STATE OF ILLINOIS
DEPARTMENT OF TRANSPORTATION**

**FAP 717 (IL 10)
CROSS SECTIONS**

SCALE: H=10 V=5 SHEET 58 OF 59 SHEETS STA. 22+50.00 R4 TO STA. 24+50.00 R4

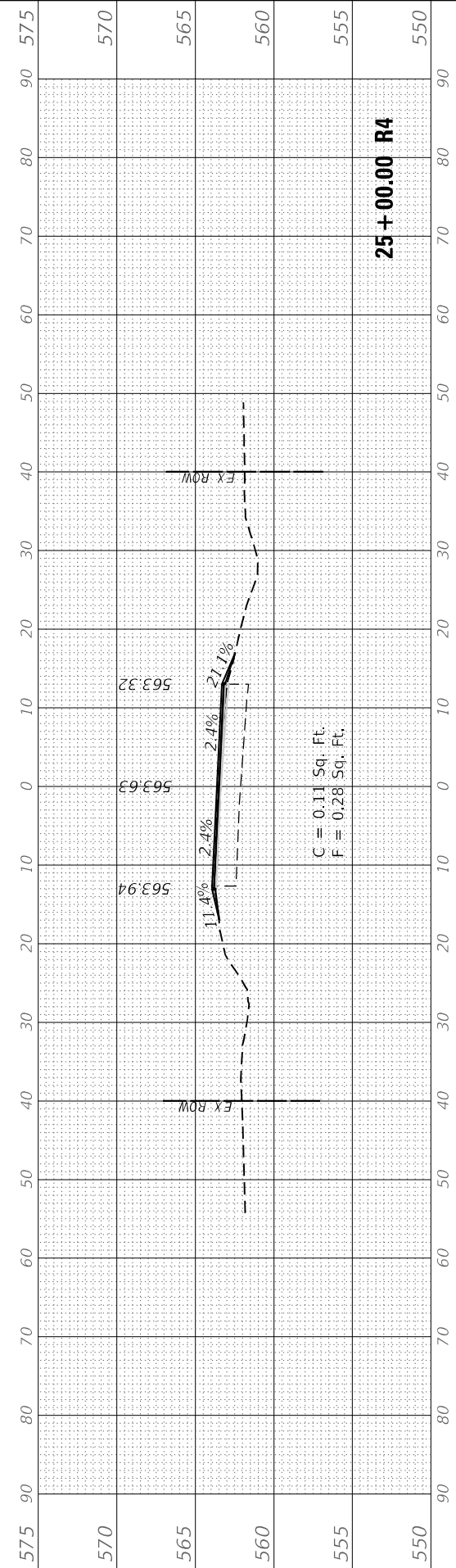
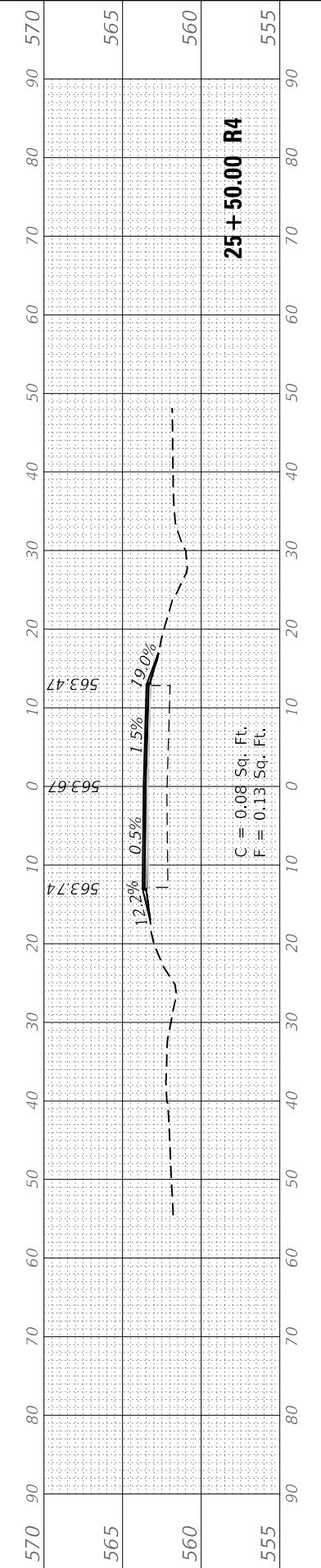
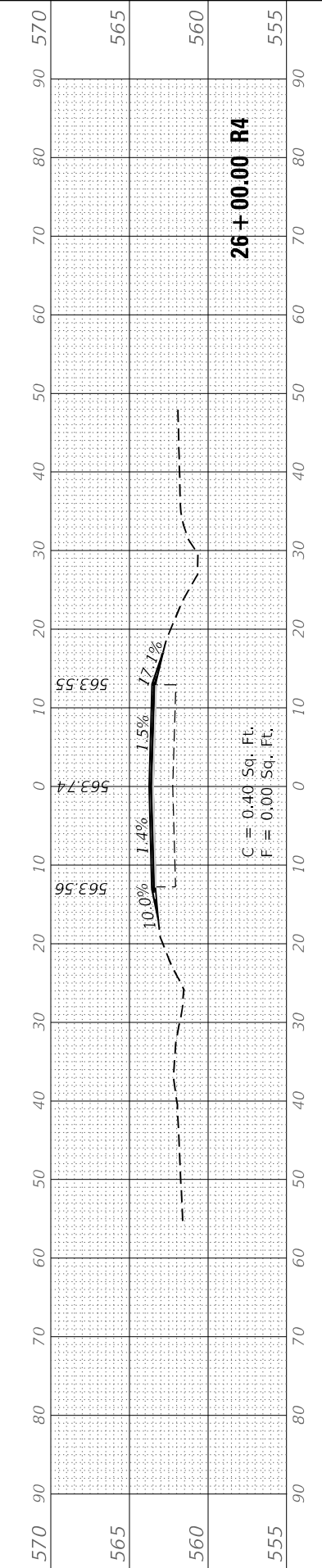
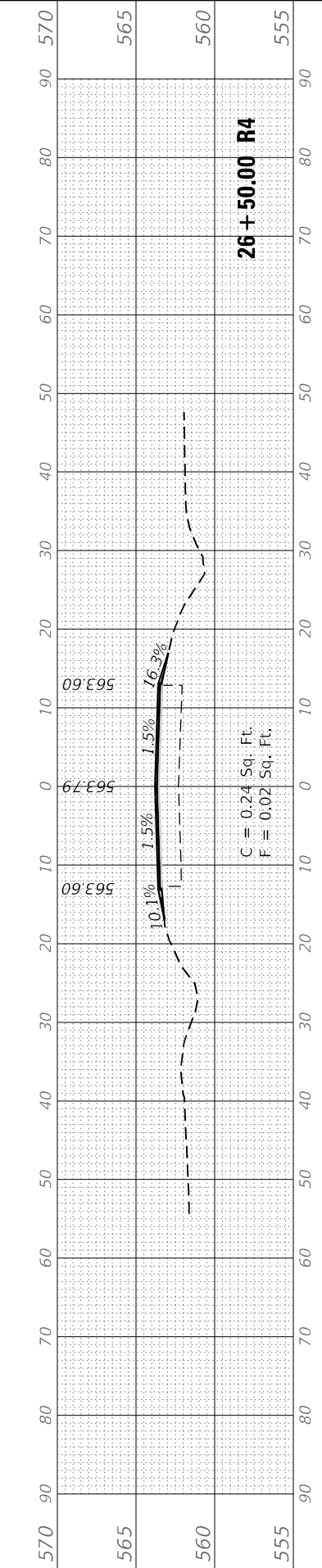
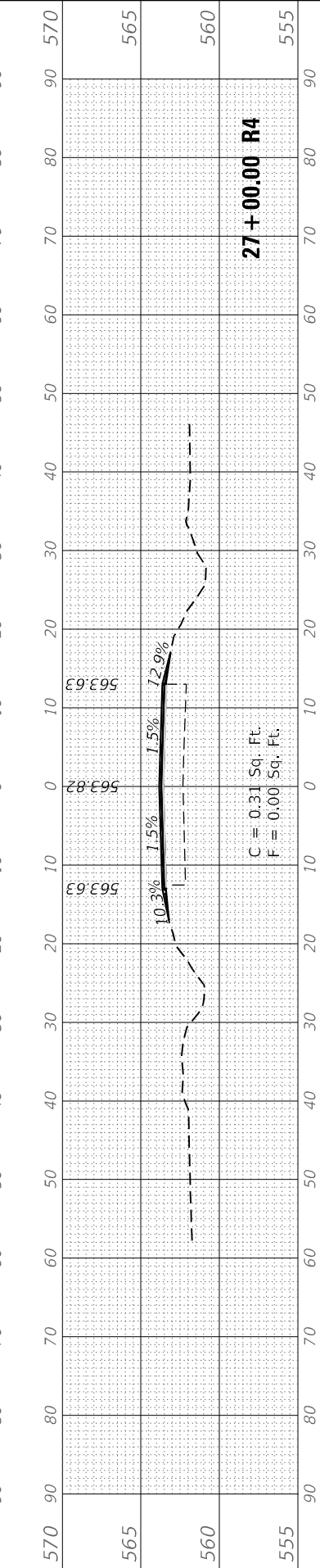
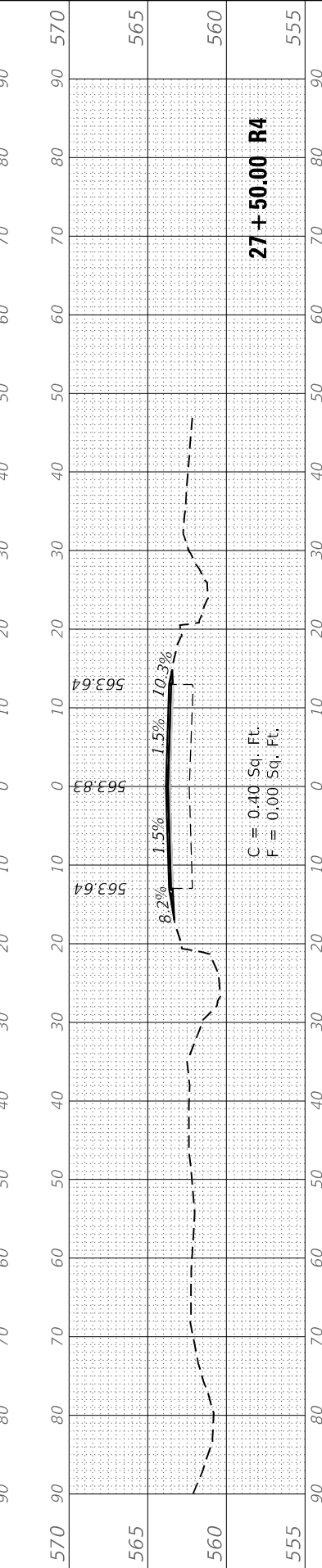
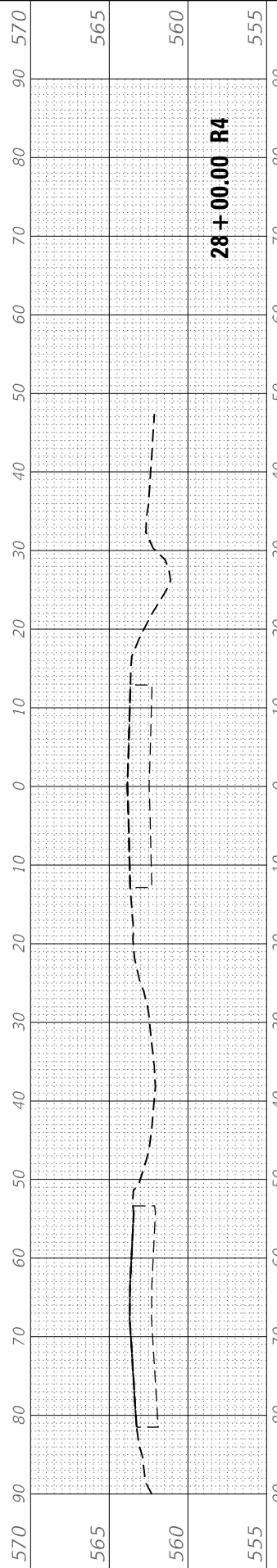
F.A.P. RTE.	SECTION	COUNTY	TOTAL SHEETS	SHEET NO.
	*	MASON	269	268
CONTRACT NO. 72B88				

ILLINOIS FED. AID PROJECT
FAP 717, 658, 5B1 43 (IL10, 29, 10 SPUR)
(42)R,SW; (4RS-6,101RS-4)CR

FINAL SURVEY NO.	SURVEYED	BY	DATE
NOTE BOOK	PLOTTED		
AREAS CHECKED	TEMPLATE		
	AREAS CHECKED		

ORIGINAL SURVEY NO.	SURVEYED	BY	DATE
NOTE BOOK	PLOTTED		
AREAS CHECKED	TEMPLATE		
	AREAS CHECKED		

MODEL: EX_IL10
FILE NAME: V:\9905.01 - Mason, City - IL - Reconstruction - DB\CAD\CADD\Drawings\7288\Sheet5.dgn



USER NAME = BDcraene	DESIGNED - LDZ	REVISED -
PLOT SCALE = 20,0000' / in.	DRAWN - RMD	REVISED -
PLOT DATE = 6/5/2023	CHECKED - JW	REVISED -
	DATE - 04/17/2023	REVISED -

STATE OF ILLINOIS
DEPARTMENT OF TRANSPORTATION

FAP 717 (IL 10)
CROSS SECTIONS

SCALE: H=10 V=5 SHEET 59 OF 59 SHEETS STA. 25+00.00 R4 TO STA. 28+00.00 R4

F.A.P. RTE.	SECTION	COUNTY	TOTAL SHEETS	SHEET NO.
	*	MASON	269	269
CONTRACT NO. 72888				

ILLINOIS FED. AID PROJECT
FAP 717, 658, 581 43 (IL10, 29, 10 SPUR)
(42)R,SW: (4RS-6,101RS-4)CR