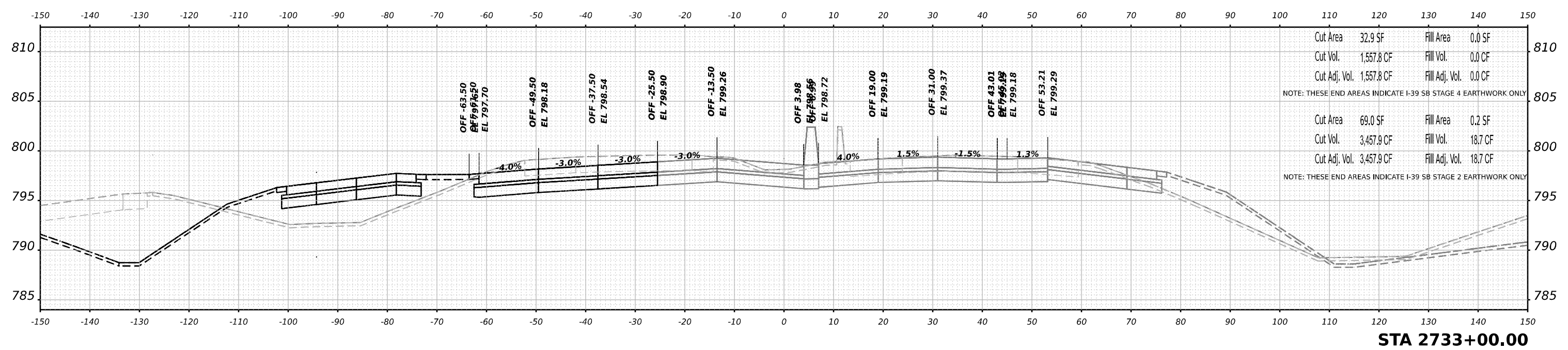
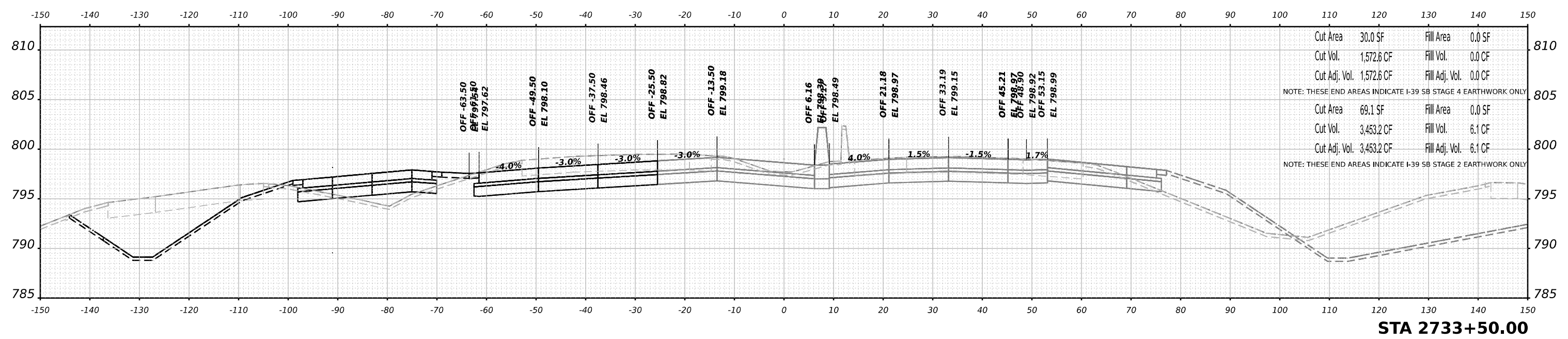


DATE	
BY	
NO.	
FINAL SURVEY	SURVEYED
NOTE BOOK	PLOTTED
AREAS CHECKED	TEMPLATE
	AREAS
	CHECKED

DATE	
BY	
NO.	
ORIGINAL SURVEY	SURVEYED
NOTE BOOK	PLOTTED
AREAS CHECKED	TEMPLATE
	AREAS
	CHECKED

MODEL: I-39 - 2733+00.00 (Sheet)
 FILE NAME: j:\w\benesch\new\benesch\work\4\Documents\10209108\000\Eng\Drawings\I-39\Cross_Section\0264R1-Cross-Section-39-SB.dgn



USER NAME	= tvogler	DESIGNED	- T.VOGLER	REVISED	-
		DRAWN	- T.VOGLER	REVISED	-
PLOT SCALE	= 0.16666633 1/ in.	CHECKED	- J.TARDY	REVISED	-
PLOT DATE	= 10/27/2023	DATE	- 10/13/2023	REVISED	-

**STATE OF ILLINOIS
DEPARTMENT OF TRANSPORTATION**

**CROSS SECTIONS
I-39 MAINLINE**

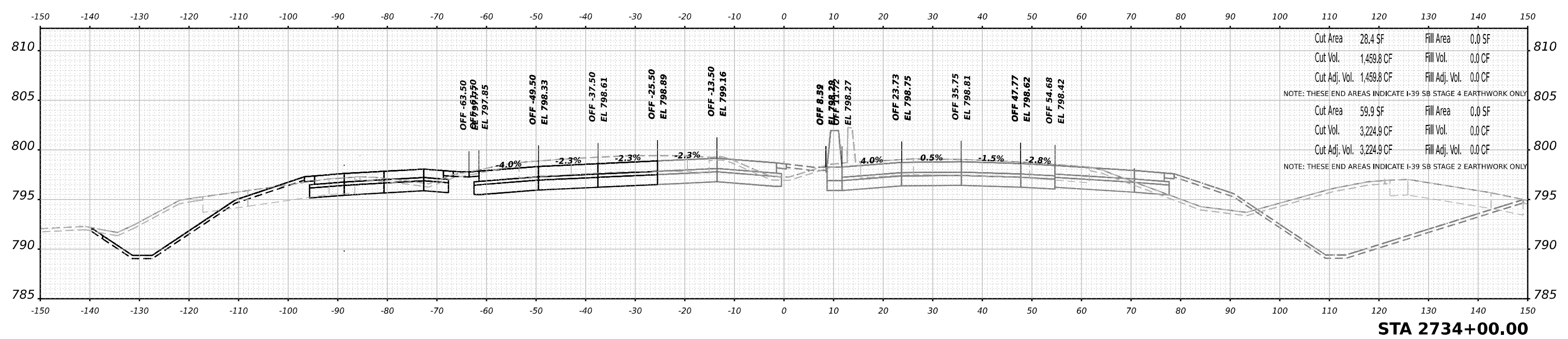
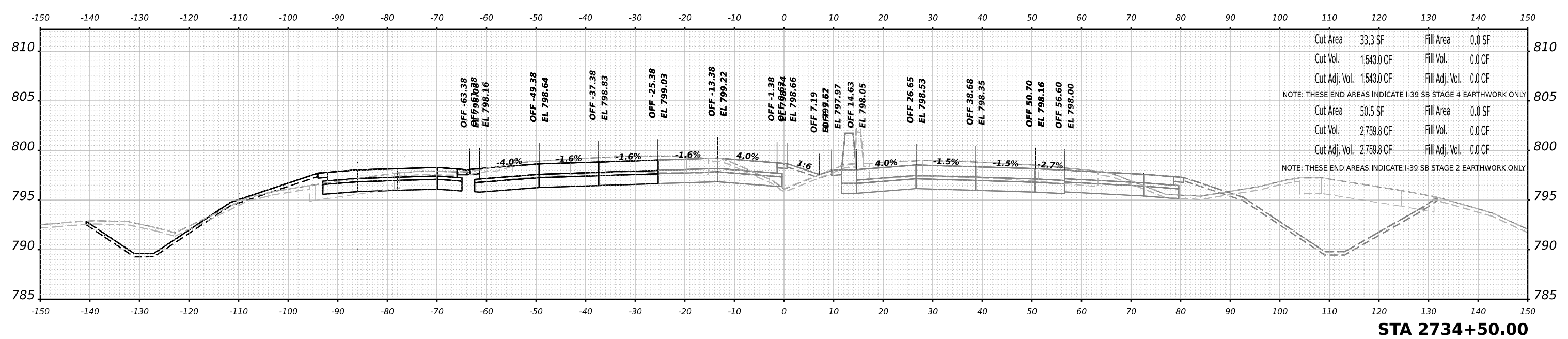
SCALE: N/A SHEET 5 OF 29 SHEETS STA. 2733+00.00 TO STA. 2733+50.00

F.A.I/P R.T.E.	SECTION	COUNTY	TOTAL SHEETS	SHEET NO.
39	(5)RS & (5&5HB)RC	WINNEBAGO	1279	1101
CONTRACT NO. 64R71				
ILLINOIS FED. AID PROJECT				

DATE	
BY	
SURVEYED	
PLOTTED	
TEMPLATE	
AREAS	
AREAS CHECKED	
NO.	
FINAL SURVEY	
NOTE BOOK	
NO.	

DATE	
BY	
SURVEYED	
PLOTTED	
TEMPLATE	
AREAS	
AREAS CHECKED	
NO.	
ORIGINAL SURVEY	
NOTE BOOK	
NO.	

MODEL: PA 1-39 - 2734+00.00 (Sheet)
 FILE NAME: j:\w\benesch\new\benesch\42\Documents\102009108000\Eng\Drawings\I-39\Cross_Section\I-39-Cross-Section-39-SB.dgn



USER NAME	= tvogler	DESIGNED	- T.VOGLER	REVISED	-
		DRAWN	- T.VOGLER	REVISED	-
PLOT SCALE	= 0.16666633 1/ in.	CHECKED	- J.TARDY	REVISED	-
PLOT DATE	= 10/27/2023	DATE	- 10/13/2023	REVISED	-

**STATE OF ILLINOIS
DEPARTMENT OF TRANSPORTATION**

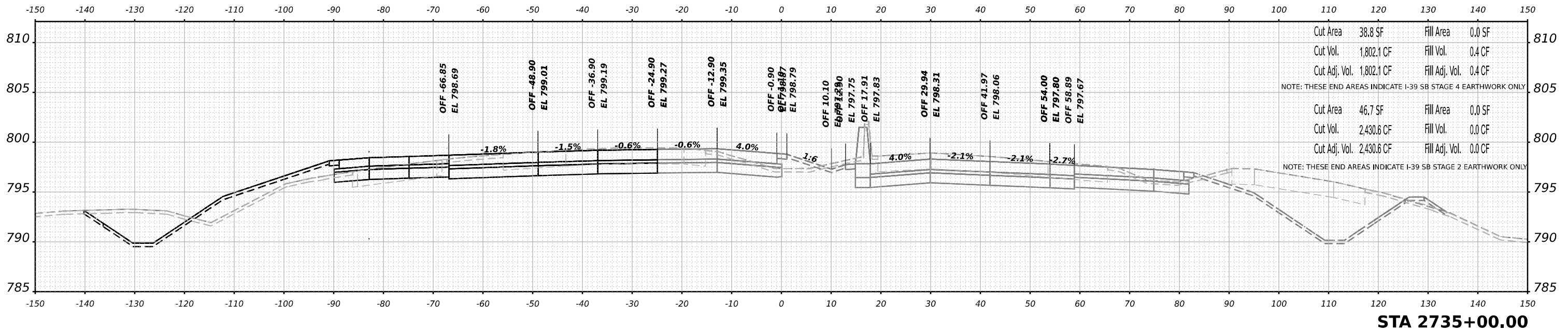
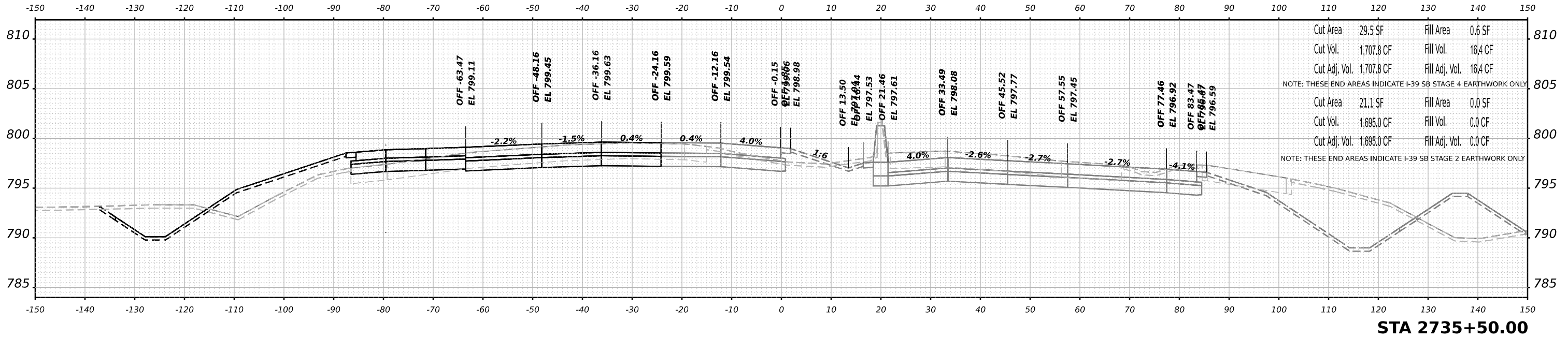
CROSS SECTIONS I-39 MAINLINE	
SCALE: N/A	SHEET 6 OF 29 SHEETS
STA. 2734+00.00 TO STA. 2734+50.00	

F.A.I/P RTE.	SECTION	COUNTY	TOTAL SHEETS	SHEET NO.
39	(5)RS & (5&5HB)RC	WINNEBAGO	1279	1102
CONTRACT NO. 64R71				
ILLINOIS FED. AID PROJECT				

DATE	
BY	
SURVEYED	
PLOTTED	
TEMPLATE	
NOTE BOOK	
AREAS CHECKED	
NO.	

DATE	
BY	
SURVEYED	
PLOTTED	
TEMPLATE	
NOTE BOOK	
AREAS CHECKED	
NO.	

MODEL: I-39 - 2735+00.00 (Sheet)
 FILE NAME: j:\w\benesch\new\benesch\42\Documents\108000\Eng\Drawings\I-39\Cross_Section\024471-Cross-Section-139-SB.dgn



benesch
 Alfred Benesch & Company
 35 W Wacker Drive, Suite 3300
 Chicago, Illinois 60601
 312-265-0450 Job No. 10800,00

USER NAME	= tvogler
DESIGNED	- T.VOGLER
DRAWN	- T.VOGLER
PLLOT SCALE	= 0.16666633 1/ in.
PLLOT DATE	= 10/27/2023

REVISD	-
REVISD	-
REVISD	-
REVISD	-

**STATE OF ILLINOIS
 DEPARTMENT OF TRANSPORTATION**

**CROSS SECTIONS
 I-39 MAINLINE**


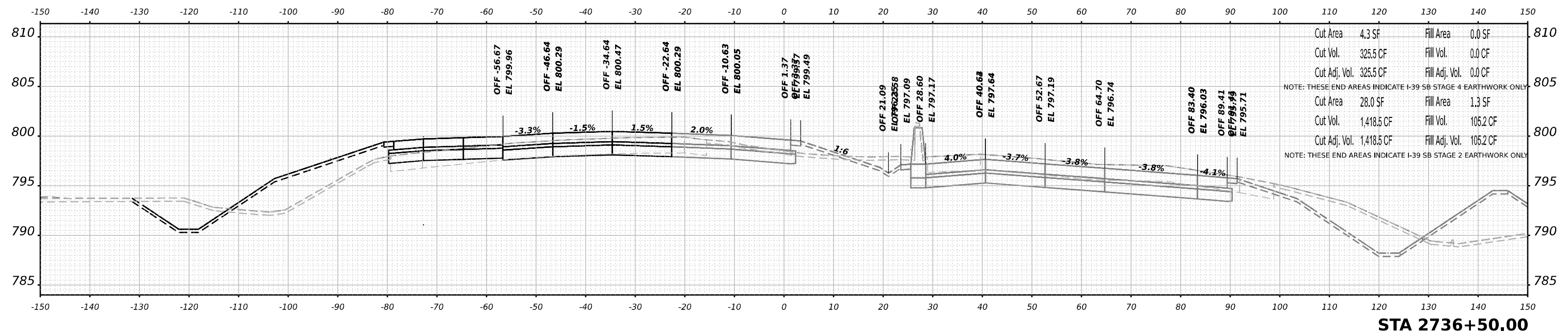
SCALE: N/A SHEET 7 OF 29 SHEETS STA. 2735+00.00 TO STA. 2735+50.00

F.A.I/P RTE.	SECTION	COUNTY	TOTAL SHEETS	SHEET NO.
39	(5)RS & (5&5HB)RC	WINNEBAGO	1279	1103
CONTRACT NO. 64R71				
ILLINOIS FED. AID PROJECT				

DATE	
BY	
SURVEYED	
PLOTTED	
TEMPLATE	
AREAS	
NOTE BOOK	
NO.	

DATE	
BY	
SURVEYED	
PLOTTED	
TEMPLATE	
AREAS	
NOTE BOOK	
NO.	

MODEL: I-39 - 2736+00.00 (Sheet)
 FILE NAME: j:\w\benesch\new\benesch\42\Documents\10800\100\Eng\Drawings\I-39\Cross_Section\0264R1\Cross_Section-19-SB.dgn



USER NAME	= tvogler
DESIGNED	- T.VOGLER
DRAWN	- T.VOGLER
PLOT SCALE	= 0.16666633 1/ in.
PLOT DATE	= 10/27/2023

REVISD	-
REVISD	-
REVISD	-
REVISD	-

CHECKED	- J.TARDY
DATE	- 10/13/2023

**STATE OF ILLINOIS
DEPARTMENT OF TRANSPORTATION**

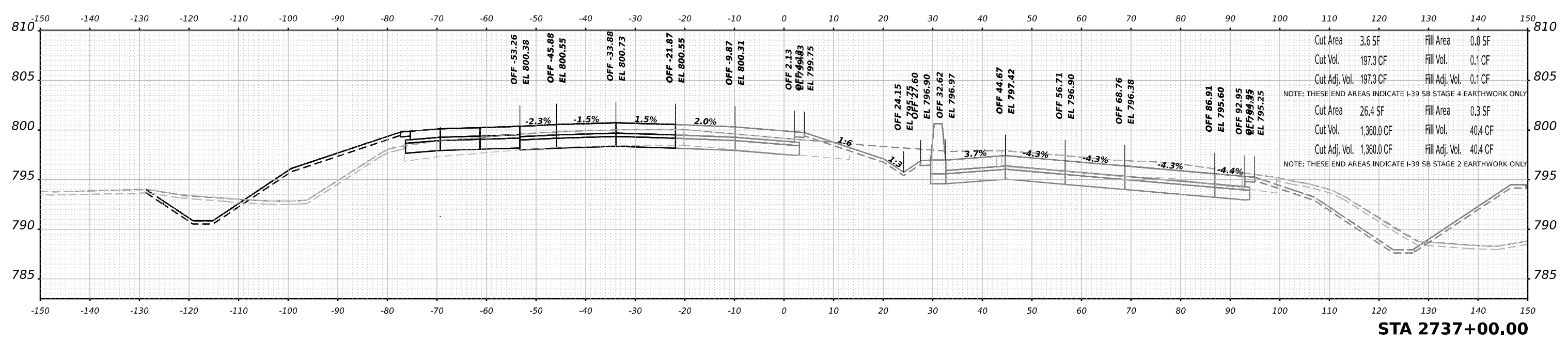
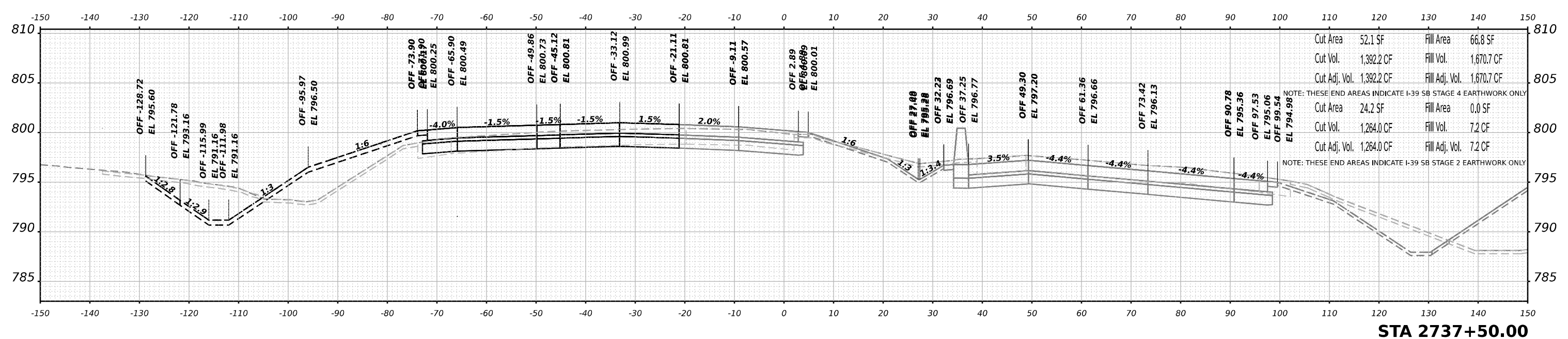
CROSS SECTIONS I-39 MAINLINE	
SCALE: N/A	SHEET 8 OF 29 SHEETS
STA. 2736+00.00 TO STA. 2736+50.00	

F.A.I./P.RTE.	SECTION	COUNTY	TOTAL SHEETS	SHEET NO.
39	(5)RS & (5&5HB)RC	WINNEBAGO	1279	1104
CONTRACT NO. 64R71				
ILLINOIS FED. AID PROJECT				

DATE	
BY	
SURVEYED	
PLOTTED	
TEMPLATE	
NOTE BOOK	
AREAS CHECKED	
NO.	

DATE	
BY	
SURVEYED	
PLOTTED	
TEMPLATE	
NOTE BOOK	
AREAS CHECKED	
NO.	

MODEL: P:\1-39 - 2737+00.00 (Sheet)
 FILE NAME: p:\benesch\new\benesch\4\Documents\10909108000\Eng\Drawings\I-39\Cross_Section\024R1-Cross-Section-19-SB.dgn



USER NAME	= tvogler	DESIGNED	- T.VOGLER	REVISED	-
		DRAWN	- T.VOGLER	REVISED	-
PLOT SCALE	= 0.16666633 1/ in.	CHECKED	- J.TARDY	REVISED	-
PLOT DATE	= 10/27/2023	DATE	- 10/13/2023	REVISED	-

**STATE OF ILLINOIS
DEPARTMENT OF TRANSPORTATION**

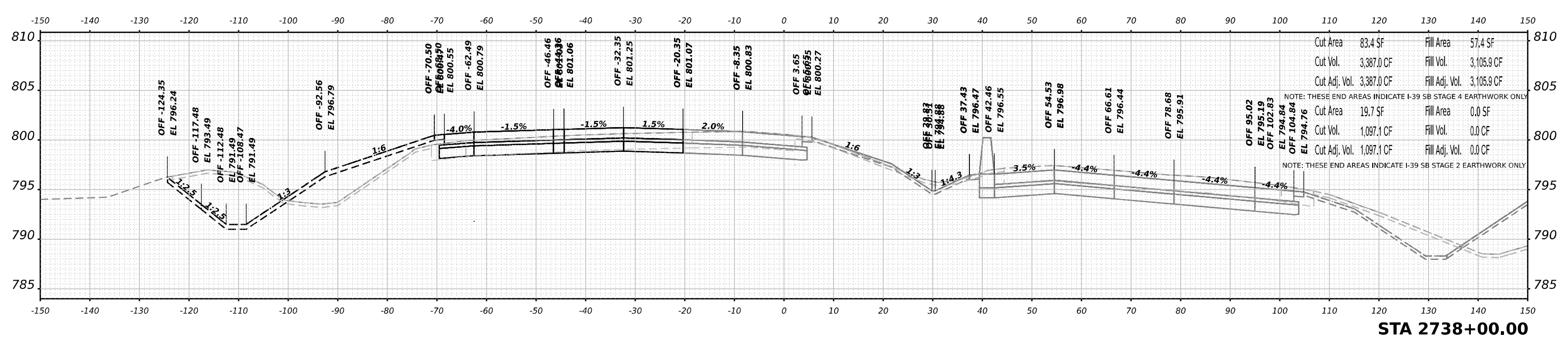
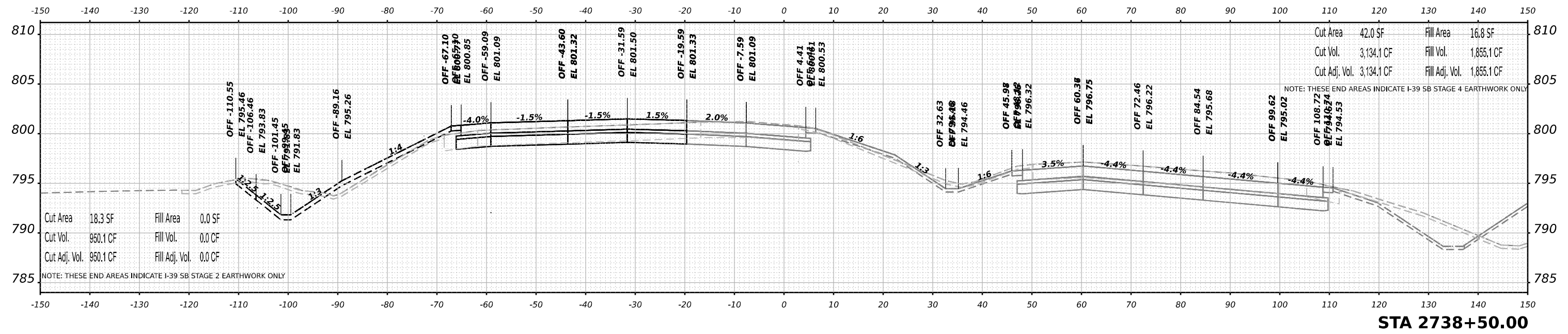
CROSS SECTIONS I-39 MAINLINE		
SCALE: N/A	SHEET 9 OF 29 SHEETS	STA. 2737+00.00 TO STA. 2737+50.00

F.A.I./P.R.T.E.	SECTION	COUNTY	TOTAL SHEETS	SHEET NO.
39	(5)RS & (5&5HB)RC	WINNEBAGO	1279	1105
CONTRACT NO. 64R71				
ILLINOIS FED. AID PROJECT				

DATE	
BY	
SURVEYED	
PLOTTED	
TEMPLATE	
NOTE BOOK	
AREAS CHECKED	
NO.	

DATE	
BY	
SURVEYED	
PLOTTED	
TEMPLATE	
NOTE BOOK	
AREAS CHECKED	
NO.	

MODEL: I-39 - 2738+00.00 (Sheet)
 FILE NAME: j:\w\benesch\new\benesch\42\Documents\10809108000\Eng\Drawings\I-39\Cross_Section\02\4R1-Cross-Section-19-SB.dgn



USER NAME	= tvogler	DESIGNED	- T.VOGLER	REVISED	-
PLOT SCALE	= 0.16666633 1/ in.	DRAWN	- T.VOGLER	REVISED	-
PLOT DATE	= 10/27/2023	CHECKED	- J.TARDY	REVISED	-
		DATE	- 10/13/2023	REVISED	-

**STATE OF ILLINOIS
DEPARTMENT OF TRANSPORTATION**

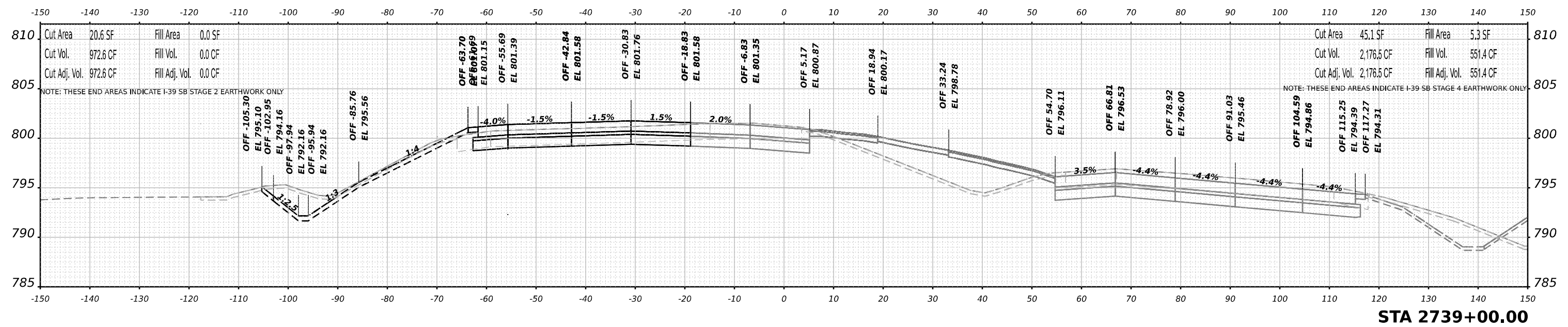
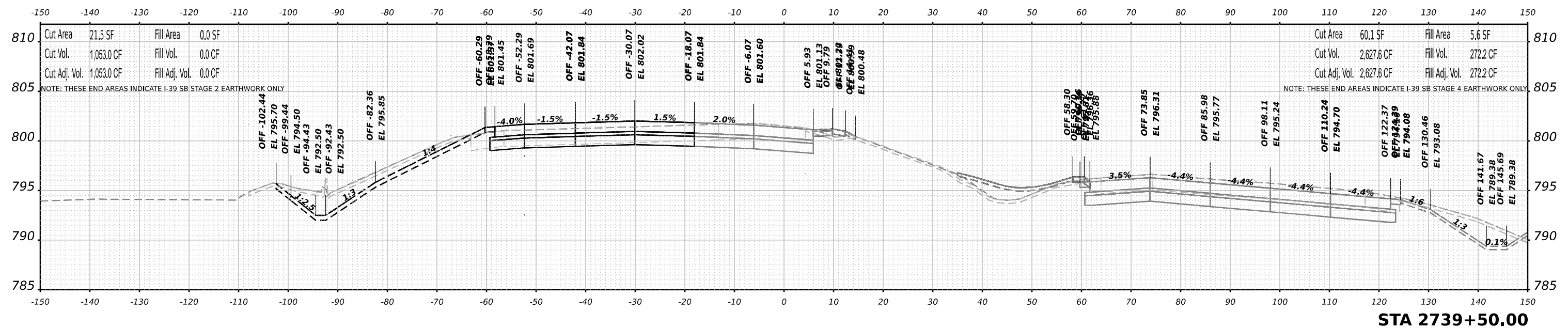
CROSS SECTIONS I-39 MAINLINE	
SCALE: N/A	SHEET 10 OF 29 SHEETS
STA. 2738+00.00 TO STA. 2738+50.00	

F.A.I./P.R.T.E.	SECTION	COUNTY	TOTAL SHEETS	SHEET NO.
39	(5)RS & (5&5HB)RC	WINNEBAGO	1279	1106
CONTRACT NO. 64R71				
ILLINOIS FED. AID PROJECT				

NO.	
NO.	
NO.	
NO.	
NO.	
NO.	
NO.	

DATE	
BY	
DATE	
BY	
DATE	
BY	
DATE	
BY	

MODEL: PA I-39 - 2739+00.00 (Sheet)
 FILE NAME: j:\work\benesch\mtd\1\Documents\I39\2739+00.00\Eng_Docs\Cross_Sections\I39-SB-69.dgn



USER NAME	= tvogler	DESIGNED	- T.VOGLER	REVISED	-
		DRAWN	- T.VOGLER	REVISED	-
PLOT SCALE	= 0.16666633 1/16"	CHECKED	- J.TARDY	REVISED	-
PLOT DATE	= 10/27/2023	DATE	- 10/13/2023	REVISED	-

STATE OF ILLINOIS
 DEPARTMENT OF TRANSPORTATION


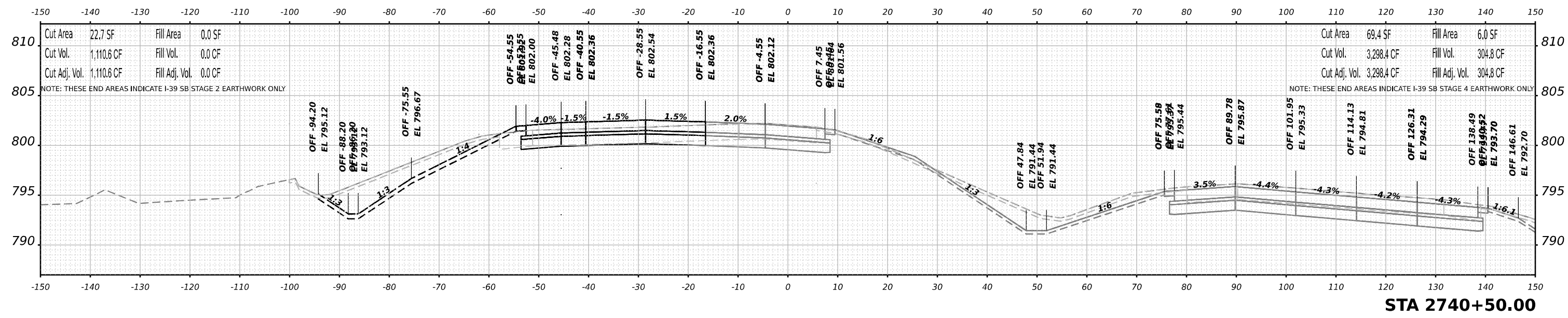
CROSS SECTIONS
 I-39 MAINLINE
 SCALE: N/A SHEET 11 OF 29 SHEETS STA. 2739+00.00 TO STA. 2739+50.00

F.A./P. RTE.	SECTION	COUNTY	TOTAL SHEETS	SHEET NO.
39	(5)RS & (5&5HB)RC	WINNEBAGO	1279	1107
CONTRACT NO. 64R71				
ILLINOIS FED. AID PROJECT				

DATE	
BY	
SURVEYED	
PLOTTED	
TEMPLATE	
NOTE BOOK	
AREAS CHECKED	
NO.	

DATE	
BY	
SURVEYED	
PLOTTED	
TEMPLATE	
NOTE BOOK	
AREAS CHECKED	
NO.	

MODEL: I-39 - 2740+00.00 (Sheet)
 FILE NAME: \\benesch.com\benesch\42\Documents\10209108\00\Eng\Drawings\I-39\Cross_Section\024471-Cross-Section-139-SB.dgn



benesch
 Alfred Benesch & Company
 35 W Wacker Drive, Suite 3300
 Chicago, Illinois 60601
 312-265-0450 Job No. 10660,00

USER NAME	= tvogler	DESIGNED	- T.VOGLER	REVISED	-
		DRAWN	- T.VOGLER	REVISED	-
PLOT SCALE	= 0.16666633 1/ in.	CHECKED	- J.TARDY	REVISED	-
PLOT DATE	= 10/27/2023	DATE	- 10/13/2023	REVISED	-

**STATE OF ILLINOIS
 DEPARTMENT OF TRANSPORTATION**

**CROSS SECTIONS
 I-39 MAINLINE**

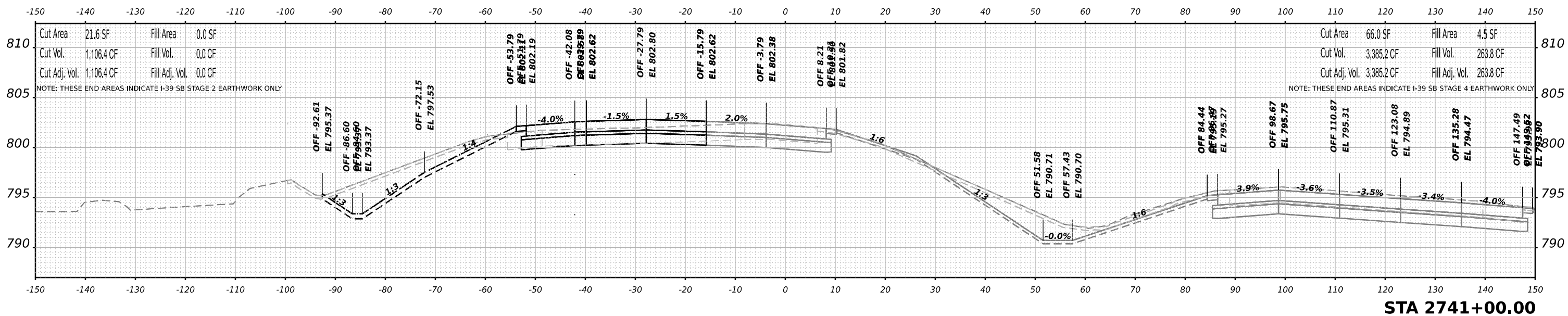
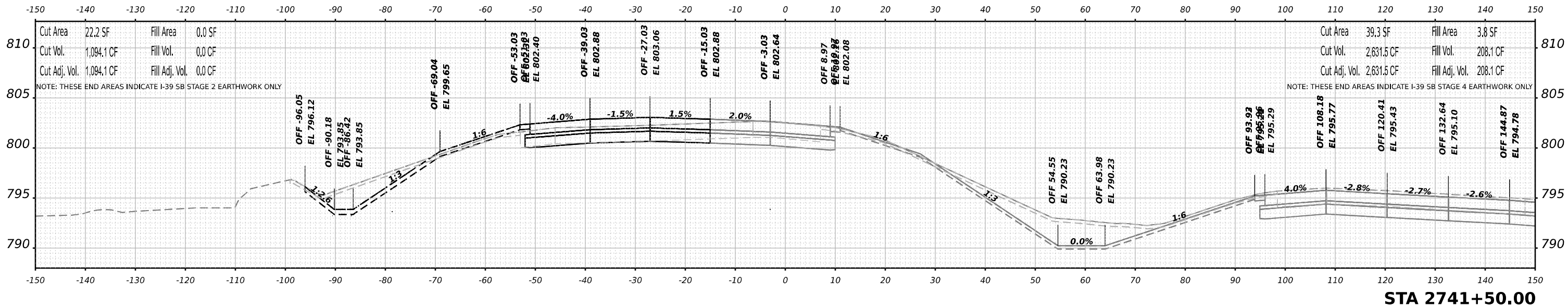
SCALE: N/A SHEET 12 OF 29 SHEETS STA. 2740+00.00 TO STA. 2740+50.00

F.A.I/P RTE.	SECTION	COUNTY	TOTAL SHEETS	SHEET NO.
39	(5)RS & (5&5HB)RC	WINNEBAGO	1279	1108
CONTRACT NO. 64R71				
ILLINOIS FED. AID PROJECT				

BY	DATE

BY	DATE

MODEL: I-39 - 2741+00.00 (Sheet)
 FILE NAME: \\w:\benesch\new\benesch.com\benesch\42\Documents\1080910800\Eng_Docs\Design\I-39\Cross_Section\024471-Cross-Section-I-39-SB.dgn



Alfred Benesch & Company
 35 W. Wacker Drive, Suite 3300
 Chicago, Illinois 60601
 312-265-0450 Job No. 10800,00

USER NAME	= tvogler	DESIGNED	- T.VOGLER	REVISED	-
PLOT SCALE	= 0.16666633 1/ in.	DRAWN	- T.VOGLER	REVISED	-
PLOT DATE	= 10/27/2023	CHECKED	- J.TARDY	REVISED	-
		DATE	- 10/13/2023	REVISED	-

**STATE OF ILLINOIS
 DEPARTMENT OF TRANSPORTATION**

**CROSS SECTIONS
 I-39 MAINLINE**

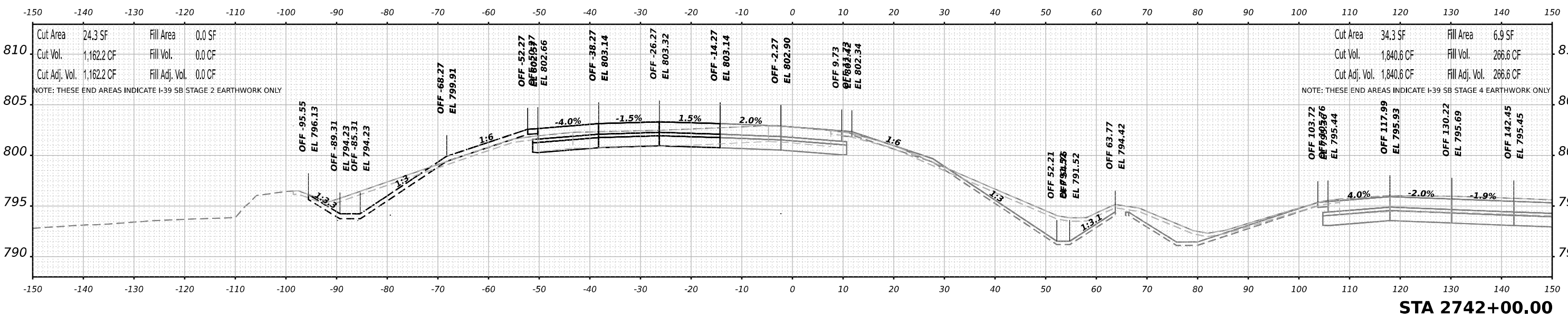
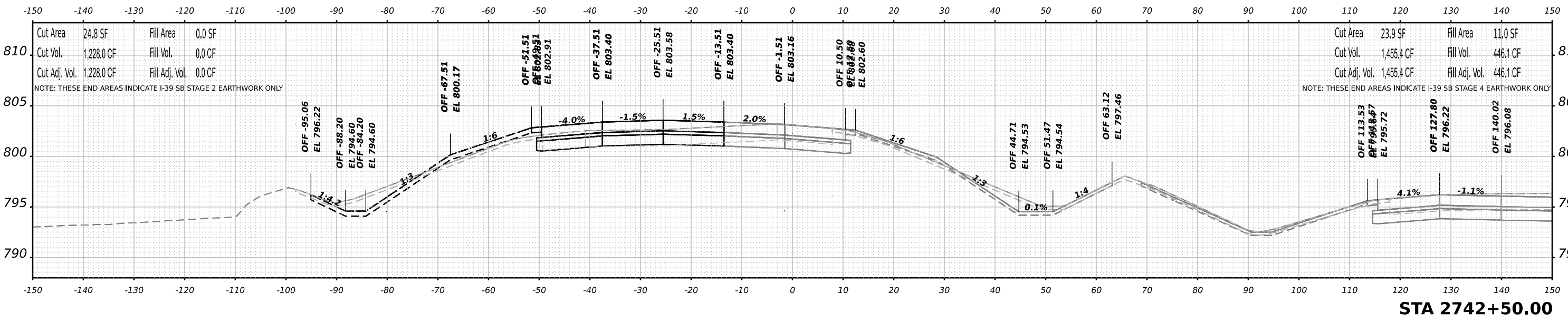
SCALE: N/A SHEET 13 OF 29 SHEETS STA. 2741+00.00 TO STA. 2741+50.00

F.A.I./P.RTE.	SECTION	COUNTY	TOTAL SHEETS	SHEET NO.
39	(5)RS & (5&5HB)RC	WINNEBAGO	1279	1109
CONTRACT NO. 64R71				
ILLINOIS FED. AID PROJECT				

FINAL SURVEY NO.	SURVEYED	DATE
NO.	PLOTTED	BY
	TEMPLATE	
	NOTE BOOK	
	AREAS CHECKED	

ORIGINAL SURVEY NO.	SURVEYED	DATE
NO.	PLOTTED	BY
	TEMPLATE	
	NOTE BOOK	
	AREAS CHECKED	

MODEL: I-39 - 2742+00.00 (Sheet)
 FILE NAME: \\benesch.com\benesch\work\42\Documents\I-39\I-39-2742+00.00\Eng\Drawings\I-39\I-39-Cross-Sections\I-39-2742+50.00.dgn



USER NAME	= tvogler	DESIGNED	- T.VOGLER	REVISED	-
PLOT SCALE	= 0.16666633 1/16"	DRAWN	- T.VOGLER	REVISED	-
PLOT DATE	= 10/27/2023	CHECKED	- J.TARDY	REVISED	-
		DATE	- 10/13/2023	REVISED	-

**STATE OF ILLINOIS
 DEPARTMENT OF TRANSPORTATION**

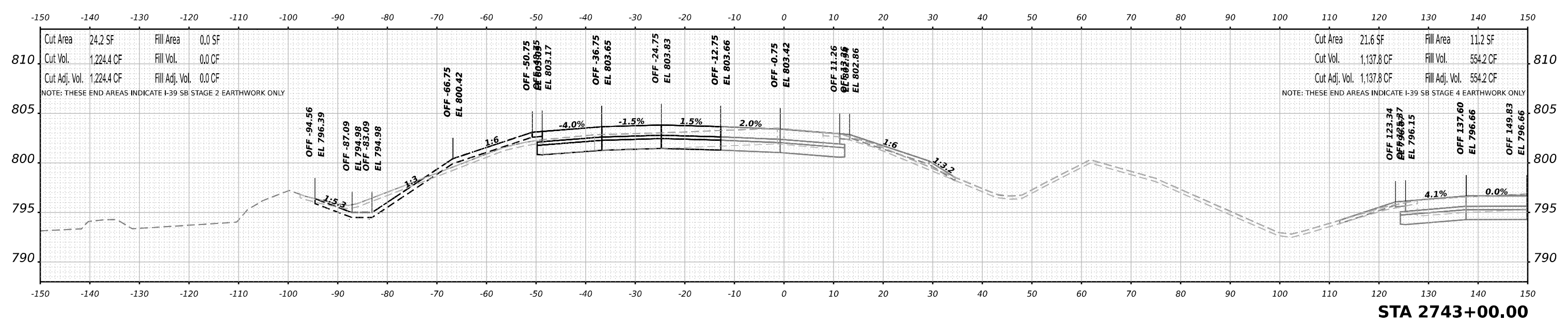
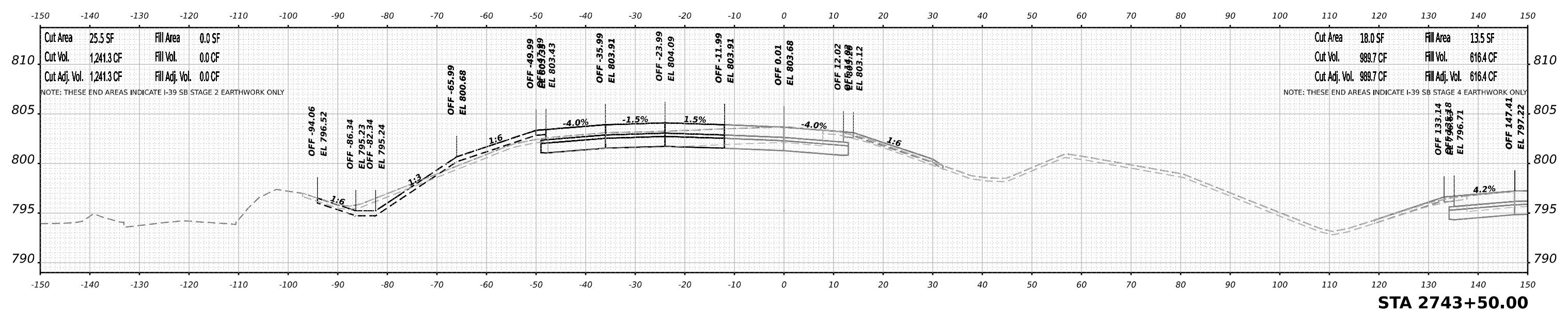
CROSS SECTIONS I-39 MAINLINE	
SCALE: N/A	SHEET 14 OF 29 SHEETS
STA. 2742+00.00 TO STA. 2742+50.00	

F.A.I/P R.T.E.	SECTION	COUNTY	TOTAL SHEETS	SHEET NO.
39	(5)RS & (5&5HB)RC	WINNEBAGO	1279	1110
CONTRACT NO. 64R71				
ILLINOIS FED. AID PROJECT				

FINAL SURVEY	SURVEYED	BY	DATE
NOTE BOOK	PLOTTED		
AREAS CHECKED	TEMPLATE		
NO.	AREAS		

ORIGINAL SURVEY	SURVEYED	BY	DATE
NOTE BOOK	PLOTTED		
AREAS CHECKED	TEMPLATE		
NO.	AREAS		

MODEL: I-39 - 2743+00.00 (Sheet)
 FILE NAME: j:\w\benesch\new\benesch\42\Documents\1080910800\Eng\Drawings\I-39 SB Stage 2\Cross Sections\2743+00.00\Cross-Section-I-39-SB.dgn



USER NAME	= tvogler	DESIGNED	- T.VOGLER	REVISED	-
PLOT SCALE	= 0.16666633 1/ in.	DRAWN	- T.VOGLER	REVISED	-
PLOT DATE	= 10/27/2023	CHECKED	- J.TARDY	REVISED	-
		DATE	- 10/13/2023	REVISED	-

**STATE OF ILLINOIS
DEPARTMENT OF TRANSPORTATION**

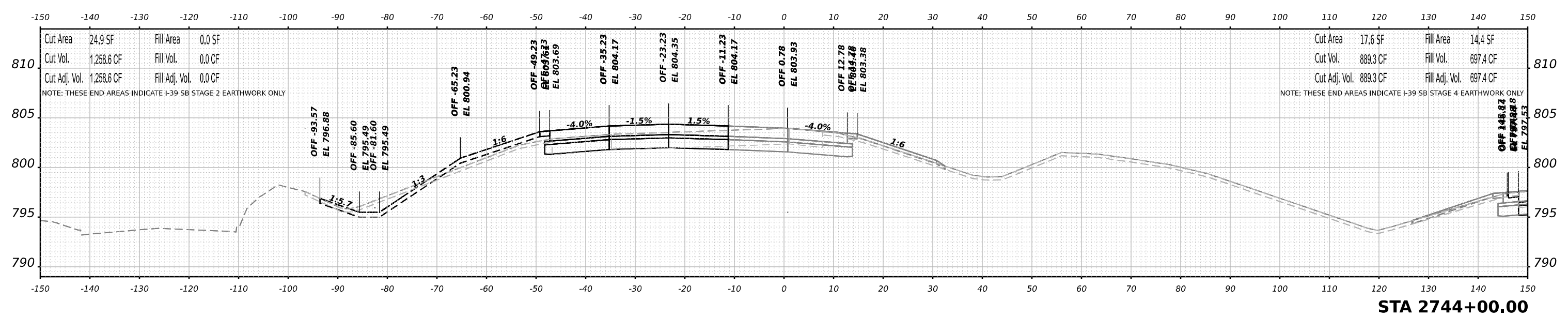
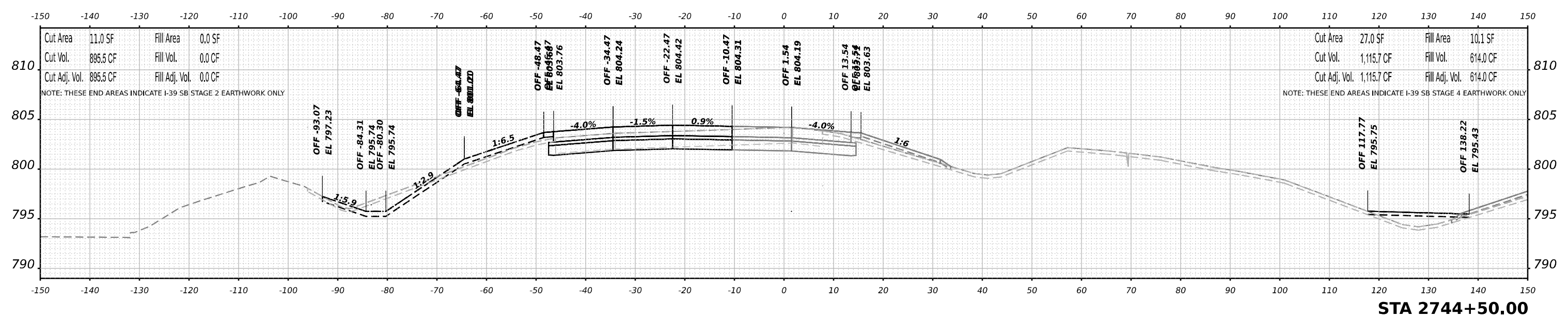
CROSS SECTIONS I-39 MAINLINE	
SCALE: N/A	SHEET 15 OF 29 SHEETS
STA. 2743+00.00 TO STA. 2743+50.00	

F.A.I/P R.T.E.	SECTION	COUNTY	TOTAL SHEETS	SHEET NO.
39	(5)RS & (5&5HB)RC	WINNEBAGO	1279	1111
CONTRACT NO. 64R71				
ILLINOIS FED. AID PROJECT				

FINAL SURVEY NO.	
SURVEYED	
PLOTTED	
TEMPLATE	
NOTE BOOK	
AREAS CHECKED	
DATE	

ORIGINAL SURVEY NO.	
SURVEYED	
PLOTTED	
TEMPLATE	
NOTE BOOK	
AREAS CHECKED	
DATE	

MODEL: I-39 - 2744+00.00 (Sheet)
 FILE NAME: \\p:\benesch\new\benesch.com\benesch.com\2\Documents\I-39\I-39 SB Stage 2\Cross Sections\I-39 SB Stage 2\Cross Sections\2744+00.00



USER NAME	= tvogler	DESIGNED	- T.VOGLER	REVISED	-
PLOT SCALE	= 0.16666633 1/16"	DRAWN	- T.VOGLER	REVISED	-
PLOT DATE	= 10/27/2023	CHECKED	- J.TARDY	REVISED	-
		DATE	- 10/13/2023	REVISED	-

**STATE OF ILLINOIS
 DEPARTMENT OF TRANSPORTATION**

**CROSS SECTIONS
 I-39 MAINLINE**

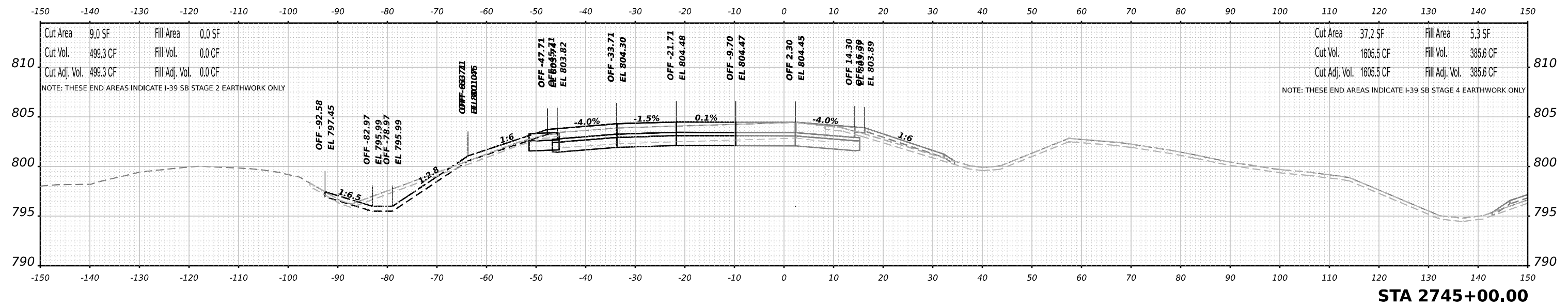
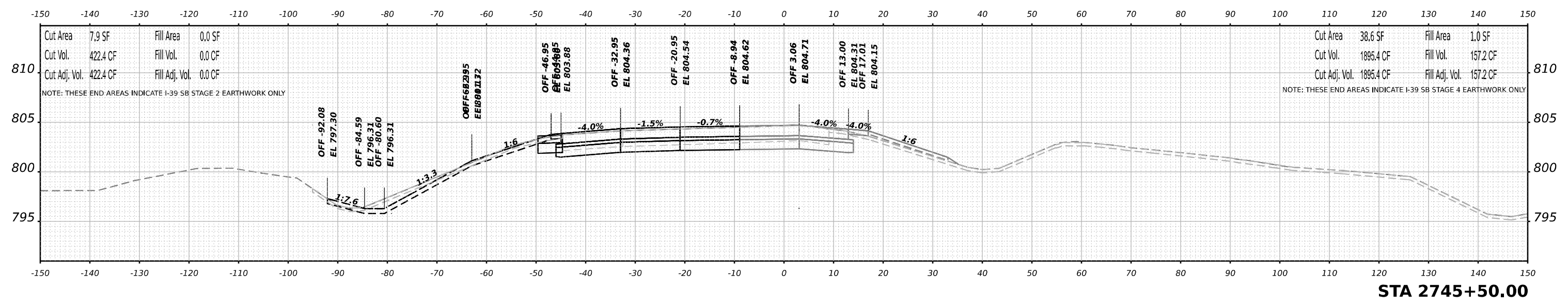
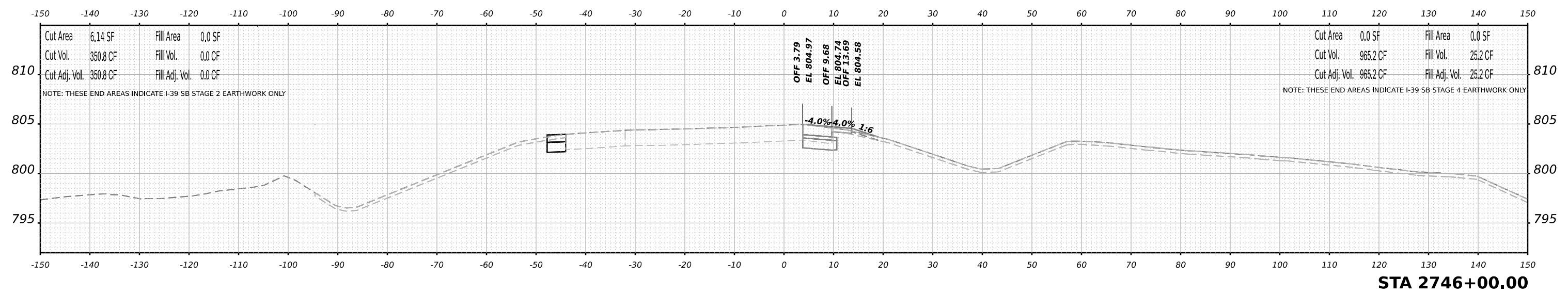
SCALE: N/A SHEET 16 OF 29 SHEETS STA. 2744+00.00 TO STA. 2744+50.00

F.A.I./P.R.T.E.	SECTION	COUNTY	TOTAL SHEETS	SHEET NO.
39	(5)RS & (5&5HB)RC	WINNEBAGO	1279	1112
CONTRACT NO. 64R71				
ILLINOIS		FED. AID PROJECT		

DATE	
BY	
SURVEYED	
PLOTTED	
TEMPLATE	
AREAS	
AREAS CHECKED	
NO.	
FINAL SURVEY	
NOTE BOOK	
NO.	

DATE	
BY	
SURVEYED	
PLOTTED	
TEMPLATE	
AREAS	
AREAS CHECKED	
NO.	
ORIGINAL SURVEY	
NOTE BOOK	
NO.	

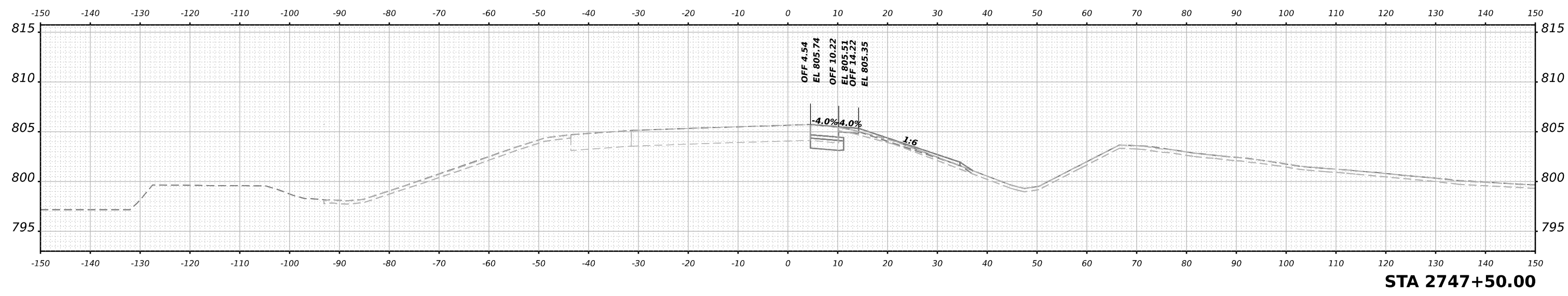
MODEL: P:\I-39 - 2745+00.00 (Sheet)
 FILE NAME: j:\benesch\new\benesch.com\benesch.com\benesch.com\2\Documents\10809108000\Eng_Docs\Design\DOT\Cross_Section\024471-Cross-Section-139-SB.dgn



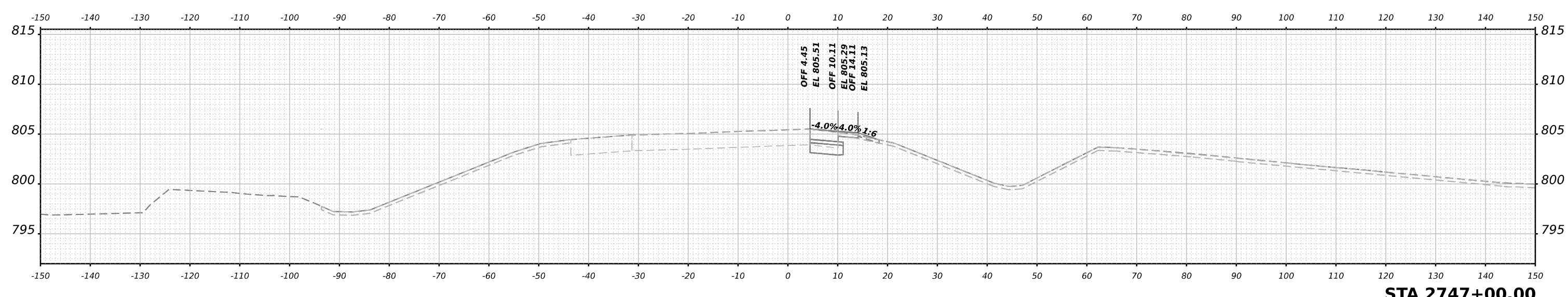
DATE	
BY	
SURVEYED	
PLOTTED	
TEMPLATE	
AREAS	
AREAS CHECKED	
NO.	
FINAL SURVEY	
NOTE BOOK	
NO.	

DATE	
BY	
SURVEYED	
PLOTTED	
TEMPLATE	
AREAS	
AREAS CHECKED	
NO.	
ORIGINAL SURVEY	
NOTE BOOK	
NO.	

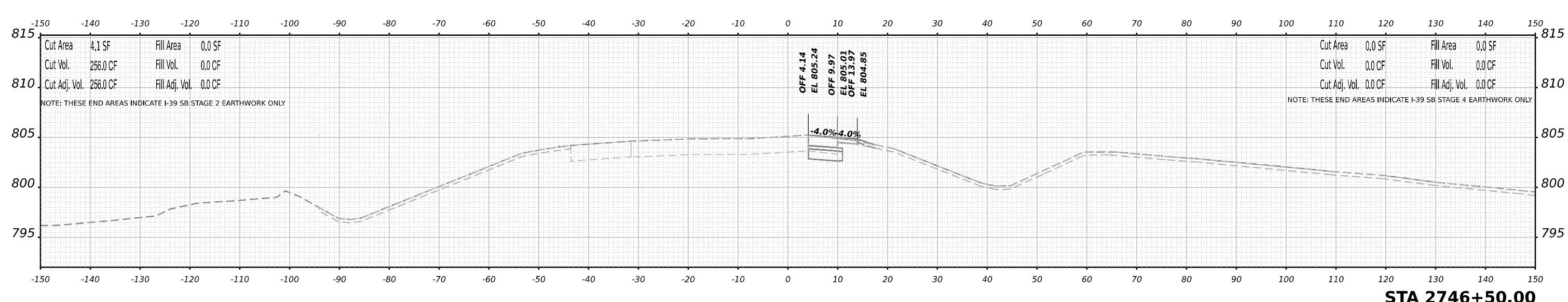
MODEL: I-39 - 2746+50.00 (Sheet)
 FILE NAME: j:\w\benesch\new\benesch.com\benesch\42\Documents\102092108\000\Eng_Docs\Design\DC\Cross_Sections\I-39\SB\I-39-SB.dgn



STA 2747+50.00



STA 2747+00.00

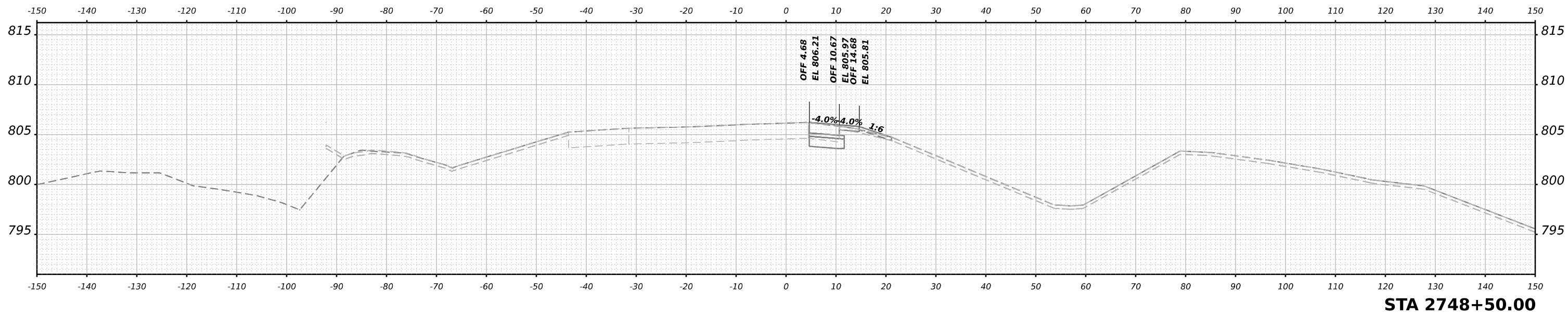


STA 2746+50.00

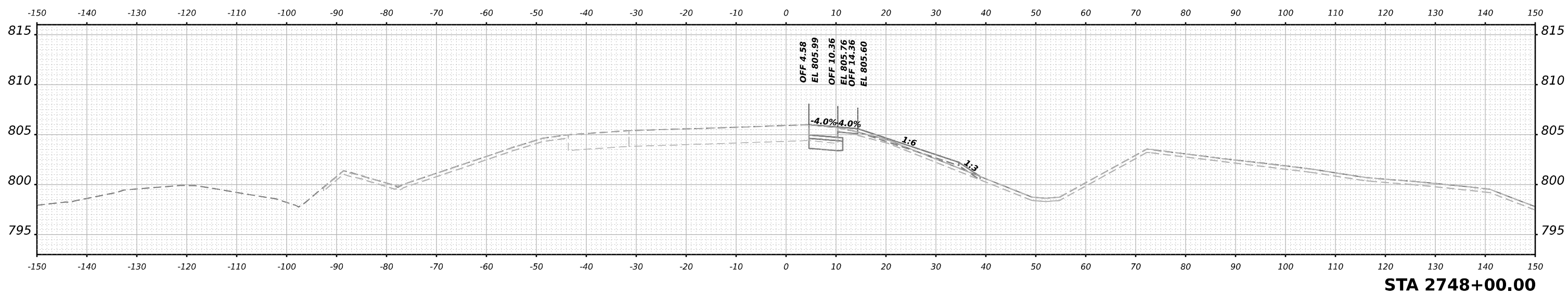
FINAL SURVEY NO.	SURVEYED	BY	DATE
NOTE BOOK	PLOTTED		
AREAS CHECKED	TEMPLATE		
	AREAS		
	AREAS CHECKED		

ORIGINAL SURVEY NO.	SURVEYED	BY	DATE
NOTE BOOK	PLOTTED		
AREAS CHECKED	TEMPLATE		
	AREAS		
	AREAS CHECKED		

MODEL: P:\1-39 - 2748+00.00 (Sheet)
 FILE NAME: p:\benesch\new\benesch\42\Documents\1020921080000\Eng\Drawings\Design\Drawings\Cross Sections\2748+00.00-Cross-Sections-139-5B.dgn



STA 2748+50.00



STA 2748+00.00



USER NAME = tvogler	DESIGNED - T.VOGLER	REVISED -
	DRAWN - T.VOGLER	REVISED -
PLOT SCALE = 0.16666633 1/ in.	CHECKED - J.TARDY	REVISED -
PLOT DATE = 10/27/2023	DATE - 10/13/2023	REVISED -

**STATE OF ILLINOIS
DEPARTMENT OF TRANSPORTATION**

**CROSS SECTIONS
I-39 MAINLINE**

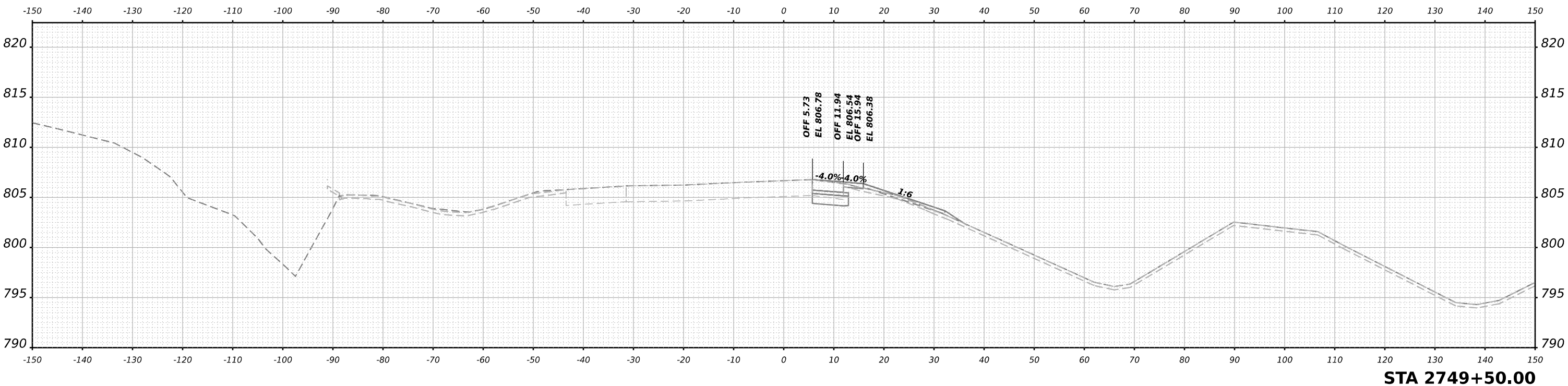
SCALE: N/A SHEET 19 OF 29 SHEETS STA. 2748+00.00 TO STA. 2748+50.00

F.A.I./P.RTE.	SECTION	COUNTY	TOTAL SHEETS	SHEET NO.
39	(5)RS & (5&5HB)RC	WINNEBAGO	1279	1115
CONTRACT NO. 64R71				
ILLINOIS FED. AID PROJECT				

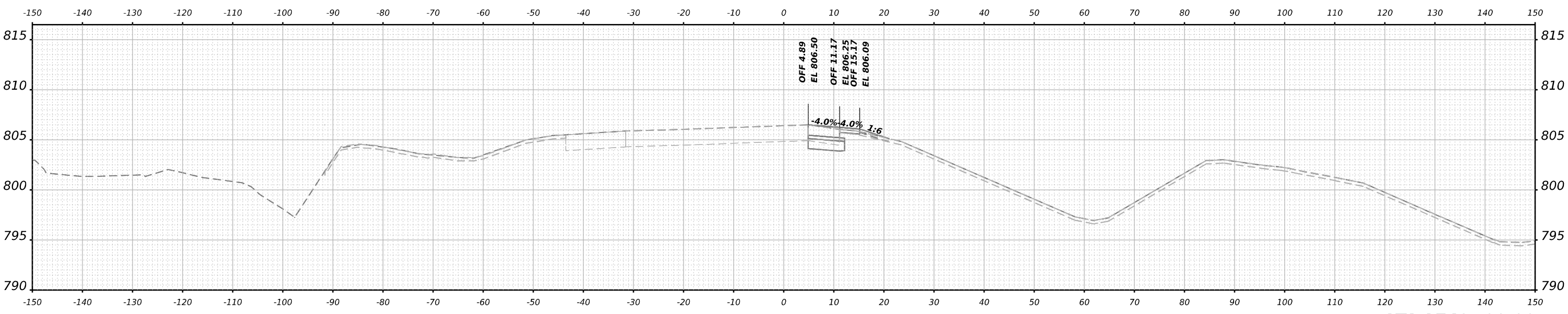
DATE	
BY	
NO.	
FINAL SURVEY	SURVEYED
NOTE BOOK	PLOTTED
AREAS CHECKED	TEMPLATE
	AREAS
	CHECKED

DATE	
BY	
NO.	
ORIGINAL SURVEY	SURVEYED
NOTE BOOK	PLOTTED
AREAS CHECKED	TEMPLATE
	AREAS
	CHECKED

MODEL: P:\1-39 - 2749+00.00 (Sheet)
 FILE NAME: p:\benesch\new\benesch\42\Documents\10209108000\Eng\Drawings\02\Cross_Section\024R1-Cross-Section-19-58.dgn



STA 2749+50.00



STA 2749+00.00



USER NAME	= tvogler	DESIGNED	- T.VOGLER	REVISED	-
		DRAWN	- T.VOGLER	REVISED	-
PLOT SCALE	= 0.16666633 1/ in.	CHECKED	- J.TARDY	REVISED	-
PLOT DATE	= 10/27/2023	DATE	- 10/13/2023	REVISED	-

**STATE OF ILLINOIS
DEPARTMENT OF TRANSPORTATION**

**CROSS SECTIONS
I-39 MAINLINE**

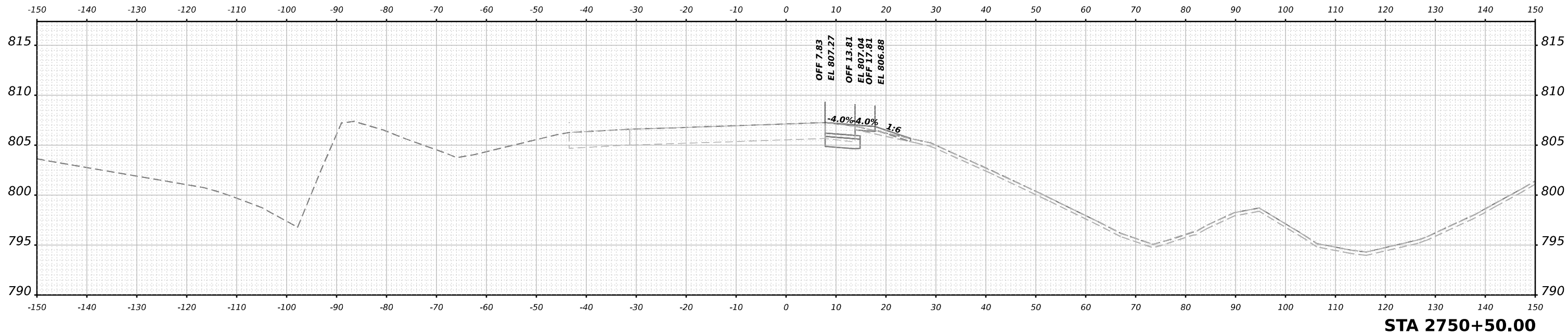
SCALE: N/A SHEET 20 OF 29 SHEETS STA. 2749+00.00 TO STA. 2749+50.00

F.A.I/P R.T.E.	SECTION	COUNTY	TOTAL SHEETS	SHEET NO.
39	(5)RS & (5&5HB)RC	WINNEBAGO	1279	1116
CONTRACT NO. 64R71				
ILLINOIS FED. AID PROJECT				

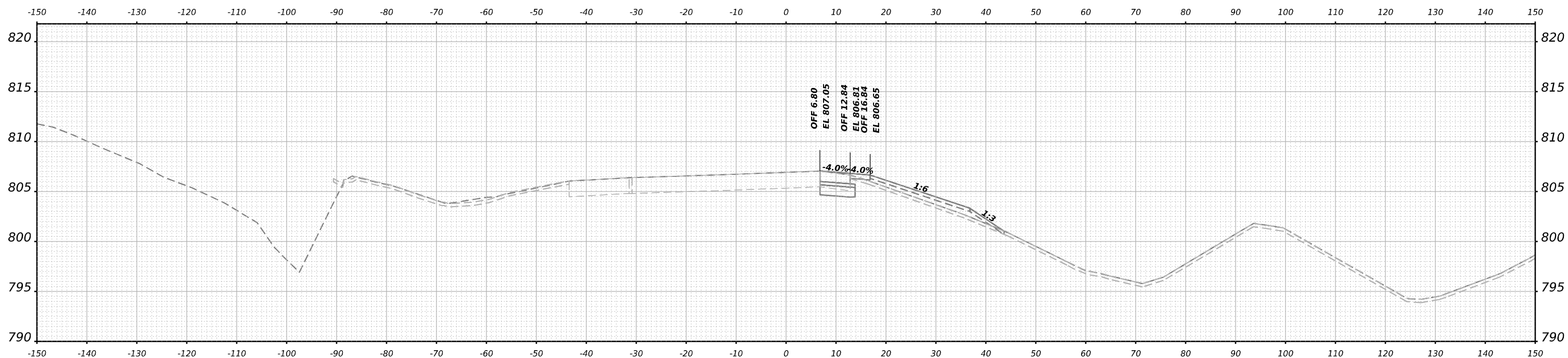
FINAL SURVEY NO.	SURVEYED	DATE
NOTE BOOK	PLOTTED	
AREAS CHECKED	TEMPLATE	
	AREAS	
	CHECKED	

ORIGINAL SURVEY NO.	SURVEYED	DATE
NOTE BOOK	PLOTTED	
AREAS CHECKED	TEMPLATE	
	AREAS	
	CHECKED	

MODEL: P:\1-39 - 2750+00.00 (Sheet)
 FILE NAME: p:\benesch\new\benesch\42\Documents\10209108000\Eng\Drawings\DOT\Cross_Sections\2750+00.00\Cross_Section-39-58.dgn



STA 2750+50.00



STA 2750+00.00



USER NAME = tvogler	DESIGNED - T.VOGLER	REVISED -
PLOT SCALE = 0.16666633 1/ in.	DRAWN - T.VOGLER	REVISED -
PLOT DATE = 10/27/2023	CHECKED - J.TARDY	REVISED -
	DATE - 10/13/2023	REVISED -

**STATE OF ILLINOIS
DEPARTMENT OF TRANSPORTATION**

**CROSS SECTIONS
I-39 MAINLINE**

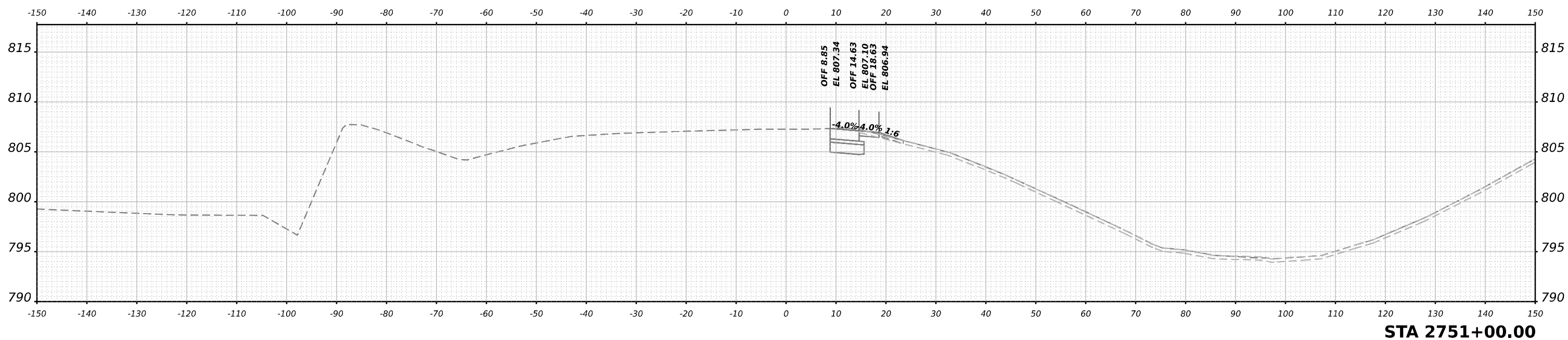
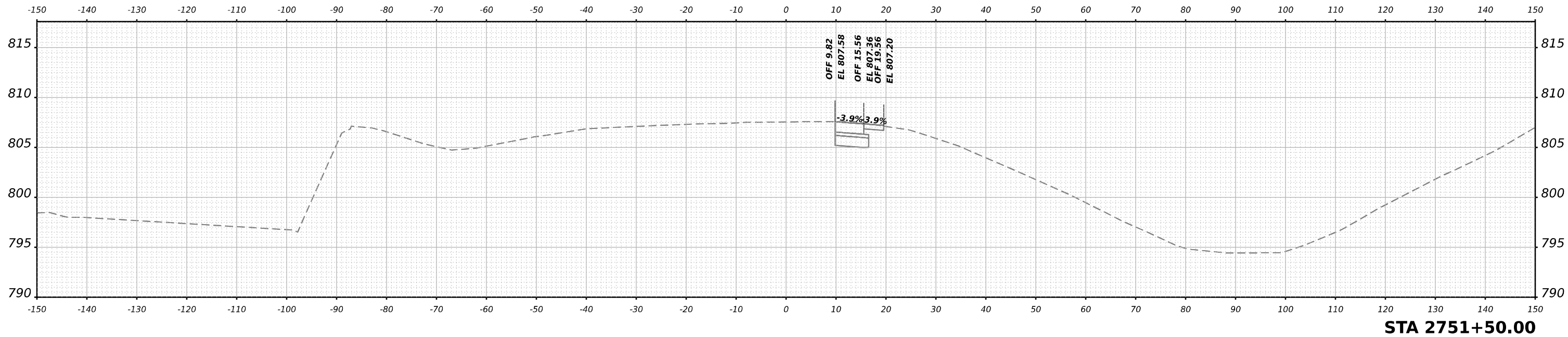
SCALE: N/A SHEET 21 OF 29 SHEETS STA. 2750+00.00 TO STA. 2750+50.00

F.A.I/P R.T.E.	SECTION	COUNTY	TOTAL SHEETS	SHEET NO.
39	(5)RS & (5&5HB)RC	WINNEBAGO	1279	1117
CONTRACT NO. 64R71				
ILLINOIS FED. AID PROJECT				

FINAL SURVEY NO.	SURVEYED	DATE
NOTE BOOK	PLOTTED	
AREAS CHECKED	TEMPLATE	
	AREAS	
	CHECKED	

ORIGINAL SURVEY NO.	SURVEYED	DATE
NOTE BOOK	PLOTTED	
AREAS CHECKED	TEMPLATE	
	AREAS	
	CHECKED	

MODEL: P:\1-39 - 2751+00.00 (Sheet)
 FILE NAME: p:\benesch\new\benesch\42\Documents\10209108\00\Eng\Draw\24471\Cross_Section\24471-Cross-Section-139-S8.dgn



benesch
 Alfred Benesch & Company
 35 W Wacker Drive, Suite 3300
 Chicago, Illinois 60601
 312-265-0450 Job No. 10660,00

USER NAME = tvogler	DESIGNED - T.VOGLER	REVISED -
	DRAWN - T.VOGLER	REVISED -
PLOT SCALE = 0.16666633 1/ in.	CHECKED - J.TARDY	REVISED -
PLOT DATE = 10/27/2023	DATE - 10/13/2023	REVISED -

**STATE OF ILLINOIS
 DEPARTMENT OF TRANSPORTATION**

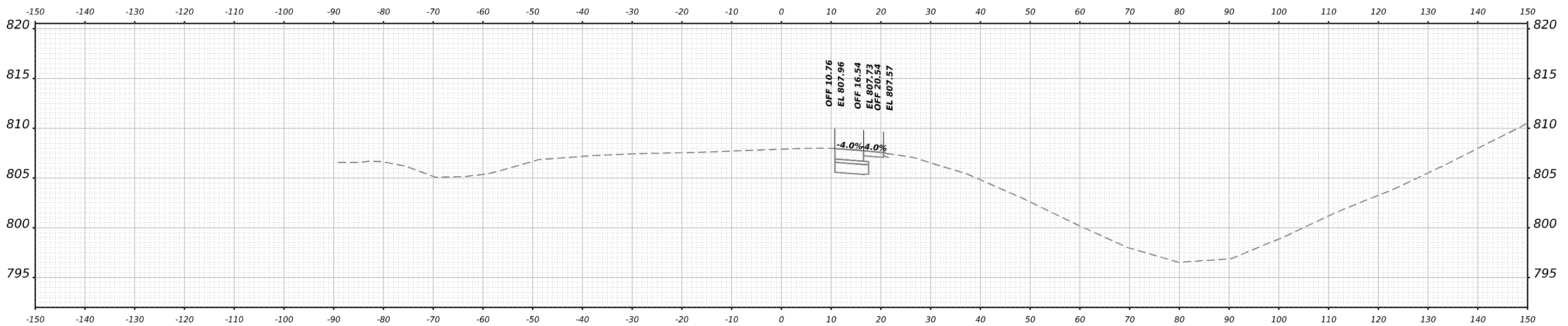
**CROSS SECTIONS
 I-39 MAINLINE**
 SCALE: N/A SHEET 22 OF 29 SHEETS STA. 2751+00.00 TO STA. 2751+50.00

F.A.I.P. RTE.	SECTION	COUNTY	TOTAL SHEETS	SHEET NO.
39	(5)RS & (5&5HB)RC	WINNEBAGO	1279	1118
CONTRACT NO. 64R71				
ILLINOIS FED. AID PROJECT				

FINAL SURVEY NO.	SURVEYED PLOTTED AREAS CHECKED	BY	DATE

ORIGINAL SURVEY NO.	SURVEYED PLOTTED AREAS CHECKED	BY	DATE

MODEL: P:\1-39 - 2752+00.00 (Sheet)
 FILE NAME: p:\benesch\new\benesch.com\benesch\42\Documents\1020910800.00\Eng\Docs\Design\DC\Cross_Section\024471-Cross-Section-139-SB.dgn



STA 2752+00.00



USER NAME = tvogler	DESIGNED - T.VOGLER	REVISED -
	DRAWN - T.VOGLER	REVISED -
PLOT SCALE = 0.16666633 1/ in.	CHECKED - J.TARDY	REVISED -
PLOT DATE = 10/27/2023	DATE - 10/13/2023	REVISED -

**STATE OF ILLINOIS
 DEPARTMENT OF TRANSPORTATION**

**CROSS SECTIONS
 I-39 MAINLINE**

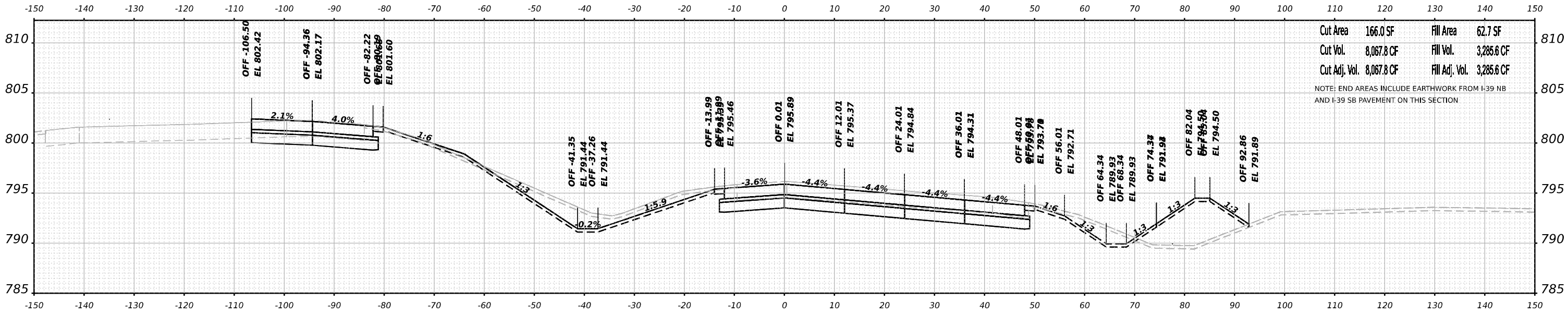
SCALE: N/A SHEET 23 OF 29 SHEETS STA. 2752+00.00 TO STA. 2752+00.00

F.A.I./P.RTE.	SECTION	COUNTY	TOTAL SHEETS	SHEET NO.
39	(5)RS & (5&5HB)RC	WINNEBAGO	1279	1119
CONTRACT NO. 64R71				
ILLINOIS		FED. AID PROJECT		

FINAL SURVEY	SURVEYED	BY	DATE
NOTE BOOK	PLOTTED		
NO.	TEMPLATE		
	AREAS CHECKED		

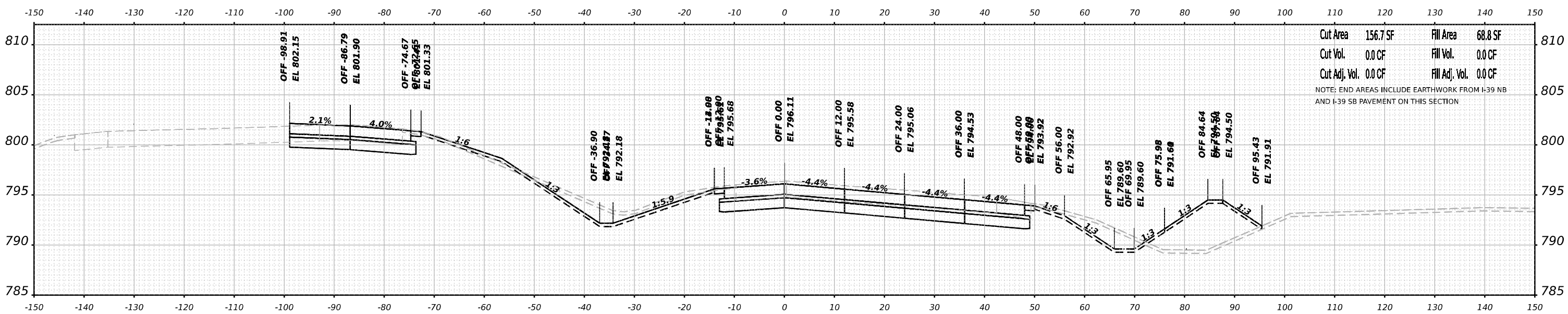
ORIGINAL SURVEY	SURVEYED	BY	DATE
NOTE BOOK	PLOTTED		
NO.	TEMPLATE		
	AREAS CHECKED		

MODEL: P:\J-39_MP - 18+00.00 (Sheet)
FILE NAME: p:\benesch\pwbentley.com\benesch\pwb\024471\Cross-Sections\18+50.dgn



Cut Area	166.0 SF	Fill Area	62.7 SF
Cut Vol.	8,067.8 CF	Fill Vol.	3,285.6 CF
Cut Adj. Vol.	8,067.8 CF	Fill Adj. Vol.	3,285.6 CF

NOTE: END AREAS INCLUDE EARTHWORK FROM I-39 NB AND I-39 SB PAVEMENT ON THIS SECTION



Cut Area	156.7 SF	Fill Area	68.8 SF
Cut Vol.	0.0 CF	Fill Vol.	0.0 CF
Cut Adj. Vol.	0.0 CF	Fill Adj. Vol.	0.0 CF

NOTE: END AREAS INCLUDE EARTHWORK FROM I-39 NB AND I-39 SB PAVEMENT ON THIS SECTION



USER NAME	= tvogler	DESIGNED	- T.VOGLER	REVISED	-
PLOT SCALE	= 0.16666685 1/ in.	DRAWN	- T.VOGLER	REVISED	-
PLOT DATE	= 10/26/2023	CHECKED	- J.TARDY	REVISED	-
		DATE	- 10/13/2023	REVISED	-

**STATE OF ILLINOIS
DEPARTMENT OF TRANSPORTATION**

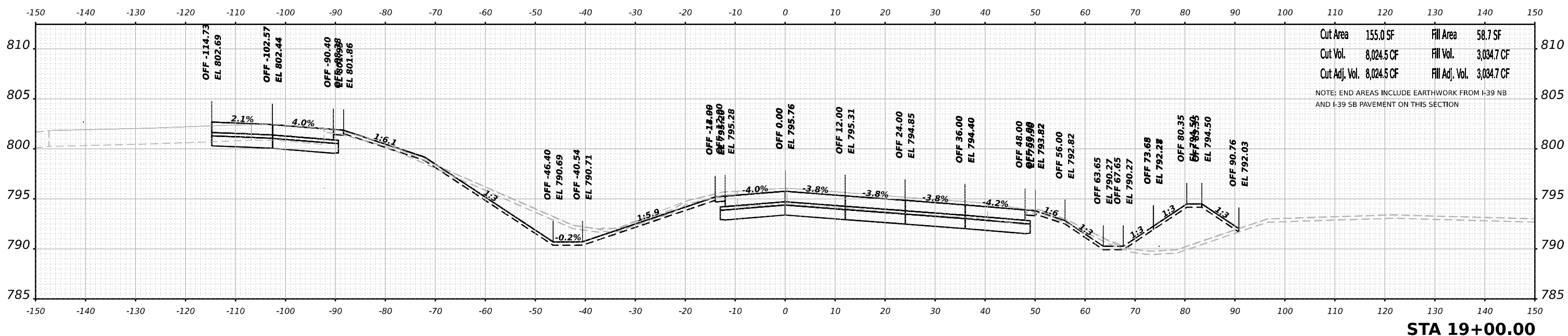
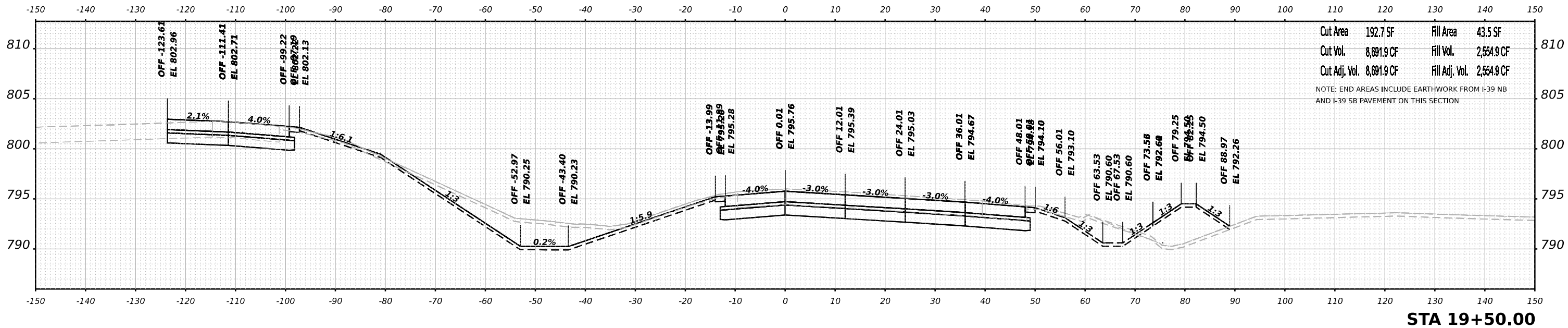
CROSS SECTIONS I-39 MAINLINE NB	
SCALE: N/A	SHEET 24 OF 29 SHEETS
STA. 18+00.00	TO STA. 18+50.00

F.A.I.P. RTE.	SECTION	COUNTY	TOTAL SHEETS	SHEET NO.
39	(5)RS & (5&5HB)RC	WINNEBAGO	1279	1120
CONTRACT NO. 64R71				
ILLINOIS FED. AID PROJECT				

FINAL SURVEY	SURVEYED	DATE
NOTE BOOK	PLOTTED	BY
AREAS CHECKED	TEMPLATE	
NO.	AREAS CHECKED	

ORIGINAL SURVEY	SURVEYED	DATE
NOTE BOOK	PLOTTED	BY
AREAS CHECKED	TEMPLATE	
NO.	AREAS CHECKED	

MODEL: P:\I-39_IB - 19+00.00 (Sheet)
 FILE NAME: p:\benesch\paw\benesch\paw\Documents\10800\10800\Eng_Docs\Design\DM\Cross_Sections\224R71-Cross-Sections-19_IB.dgn



USER NAME	= tvogler	DESIGNED	- T.VOGLER	REVISED	-
DRAWN	- T.VOGLER	REVISION	-	REVISION	-
PLLOT SCALE	= 0.16666685 1/ in.	CHECKED	- J.TARDY	REVISION	-
PLLOT DATE	= 10/26/2023	DATE	- 10/13/2023	REVISION	-

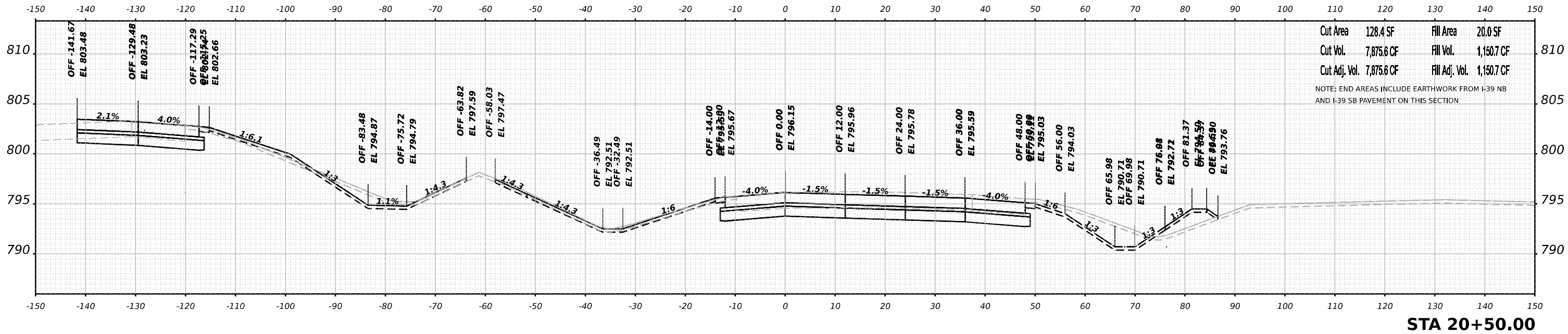
**STATE OF ILLINOIS
DEPARTMENT OF TRANSPORTATION**

**CROSS SECTIONS
I-39 MAINLINE NB**

SCALE: N/A SHEET 25 OF 29 SHEETS STA. 19+00.00 TO STA. 19+50.00

F.A.I.P. RTE.	SECTION	COUNTY	TOTAL SHEETS	SHEET NO.
39	(5)RS & (5&5HB)RC	WINNEBAGO	1279	1121
CONTRACT NO. 64R71				
ILLINOIS FED. AID PROJECT				

FINAL SURVEY	SURVEYED	DATE
NOTE BOOK	PLOTTED	BY
AREAS CHECKED	TEMPLATE	
NO.	AREAS CHECKED	

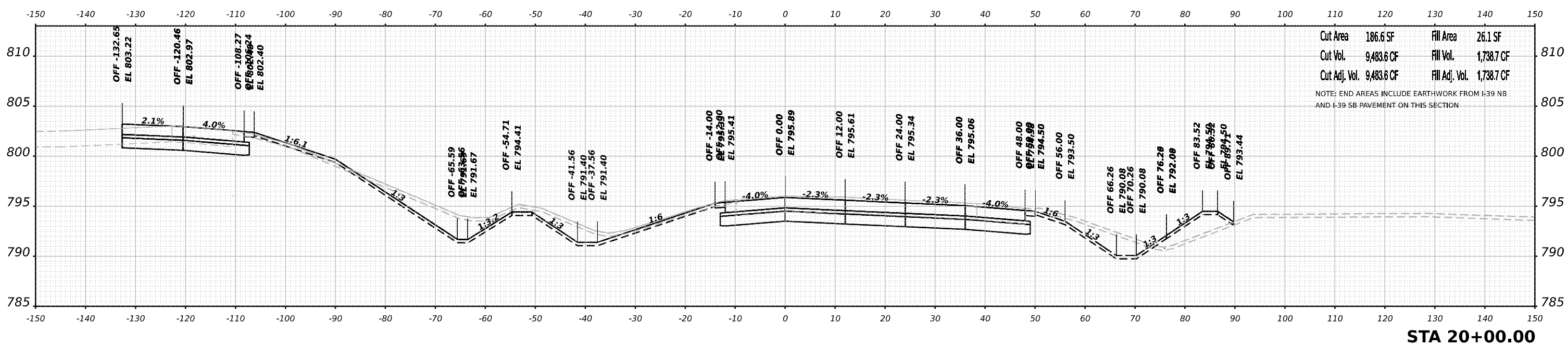


Cut Area 128.4 SF Fill Area 20.0 SF
 Cut Vol. 7,875.6 CF Fill Vol. 1,150.7 CF
 Cut Adj. Vol. 7,875.6 CF Fill Adj. Vol. 1,150.7 CF

NOTE: END AREAS INCLUDE EARTHWORK FROM I-39 NB AND I-39 SB PAVEMENT ON THIS SECTION

STA 20+50.00

ORIGINAL SURVEY	SURVEYED	DATE
NOTE BOOK	PLOTTED	BY
AREAS CHECKED	TEMPLATE	
NO.	AREAS CHECKED	



Cut Area 186.6 SF Fill Area 26.1 SF
 Cut Vol. 9,483.6 CF Fill Vol. 1,738.7 CF
 Cut Adj. Vol. 9,483.6 CF Fill Adj. Vol. 1,738.7 CF

NOTE: END AREAS INCLUDE EARTHWORK FROM I-39 NB AND I-39 SB PAVEMENT ON THIS SECTION

STA 20+00.00

MODEL: P:\I-39_NB - 20+00.00 (Sheet)
 FILE NAME: p:\I-39_NB - 20+00.00 (Sheet)
 benesch
 Alfred Benesch & Company
 35 W. Wacker Drive, Suite 3300
 Chicago, Illinois 60601
 312.265.4150 Job No. 19880.00

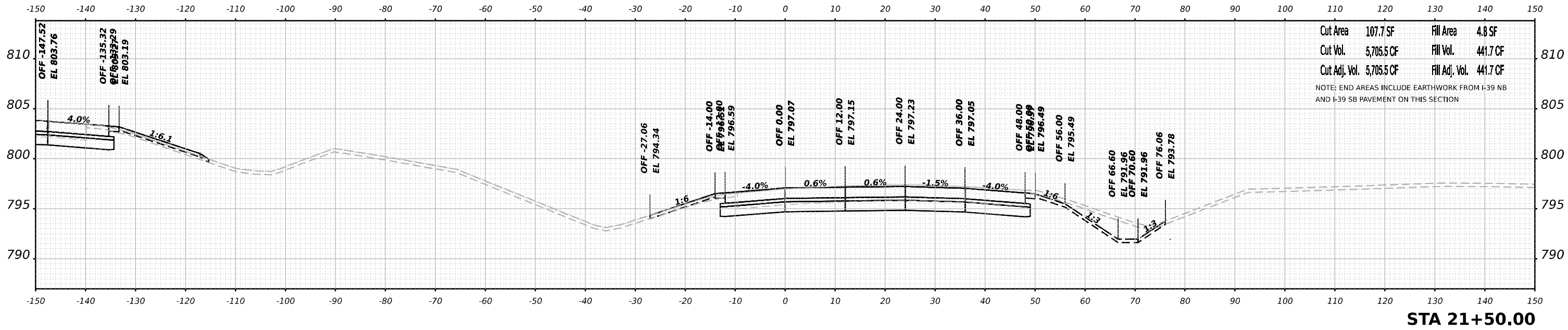
USER NAME = tvogler	DESIGNED - T.VOGLER	REVISED -
PLOT SCALE = 0.16666685" / in.	DRAWN - T.VOGLER	REVISED -
PLOT DATE = 10/26/2023	CHECKED - J.TARDY	REVISED -
	DATE - 10/13/2023	REVISED -

STATE OF ILLINOIS
 DEPARTMENT OF TRANSPORTATION

CROSS SECTIONS I-39 MAINLINE NB	
SCALE: N/A	SHEET 26 OF 29 SHEETS
STA. 20+00.00 TO STA. 20+50.00	

F.A.I.P. RTE. 39	SECTION (5)RS & (5&5HB)RC	COUNTY WINNEBAGO	TOTAL SHEETS 1279	SHEET NO. 1122
CONTRACT NO. 64R71				
ILLINOIS FED. AID PROJECT				

FINAL SURVEY NO.	SURVEYED	DATE
NOTE BOOK	PLOTTED	BY
AREAS CHECKED	TEMPLATE	
	AREAS	
	CHECKED	

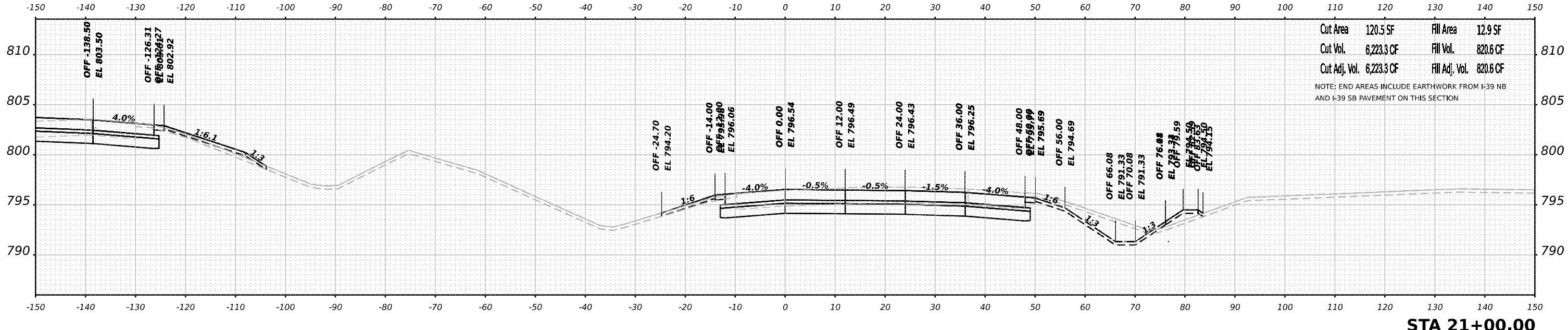


Cut Area	107.7 SF	Fill Area	4.8 SF
Cut Vol.	5,705.5 CF	Fill Vol.	441.7 CF
Cut Adj. Vol.	5,705.5 CF	Fill Adj. Vol.	441.7 CF

NOTE: END AREAS INCLUDE EARTHWORK FROM I-39 NB AND I-39 SB PAVEMENT ON THIS SECTION

STA 21+50.00

ORIGINAL SURVEY NO.	SURVEYED	DATE
NOTE BOOK	PLOTTED	BY
AREAS CHECKED	TEMPLATE	
	AREAS	
	CHECKED	



Cut Area	120.5 SF	Fill Area	12.9 SF
Cut Vol.	6,223.3 CF	Fill Vol.	820.6 CF
Cut Adj. Vol.	6,223.3 CF	Fill Adj. Vol.	820.6 CF

NOTE: END AREAS INCLUDE EARTHWORK FROM I-39 NB AND I-39 SB PAVEMENT ON THIS SECTION

STA 21+00.00

MODEL: P:\I-39_NB - 21+00.00 (Sheet)
 FILE NAME: p:\benesch\paw\benesch\paw\Documents\I08000\01\Eng_Docs\Design\DM\Cross_Sections\21+00\I-Cross-Sections-39-NB.dgn

Alfred Benesch & Company
 35 W Wacker Drive, Suite 3300
 Chicago, Illinois 60601
 312.465.4150 Job No. 19880.00

USER NAME = tvogler	DESIGNED - T.VOGLER	REVISED -
	DRAWN - T.VOGLER	REVISED -
PLOT SCALE = 0.16666685" / in.	CHECKED - J.TARDY	REVISED -
PLOT DATE = 10/26/2023	DATE - 10/13/2023	REVISED -

**STATE OF ILLINOIS
 DEPARTMENT OF TRANSPORTATION**

**CROSS SECTIONS
 I-39 MAINLINE NB**

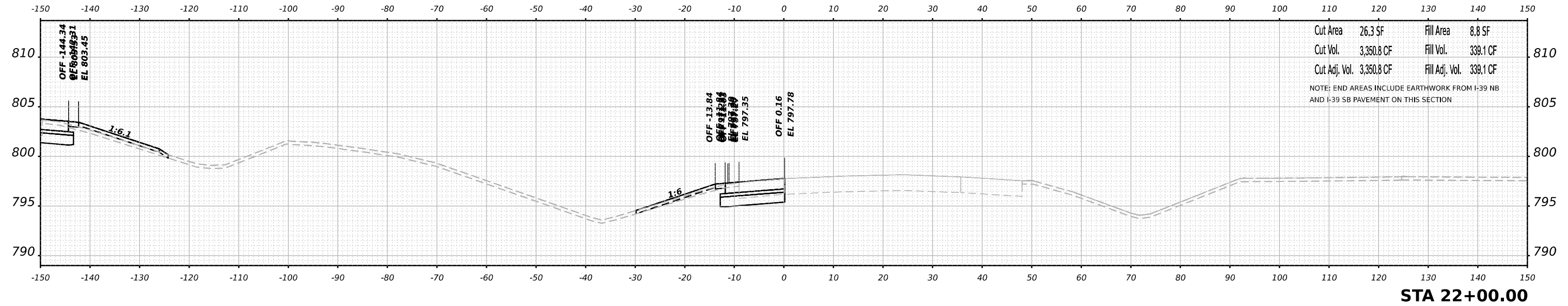
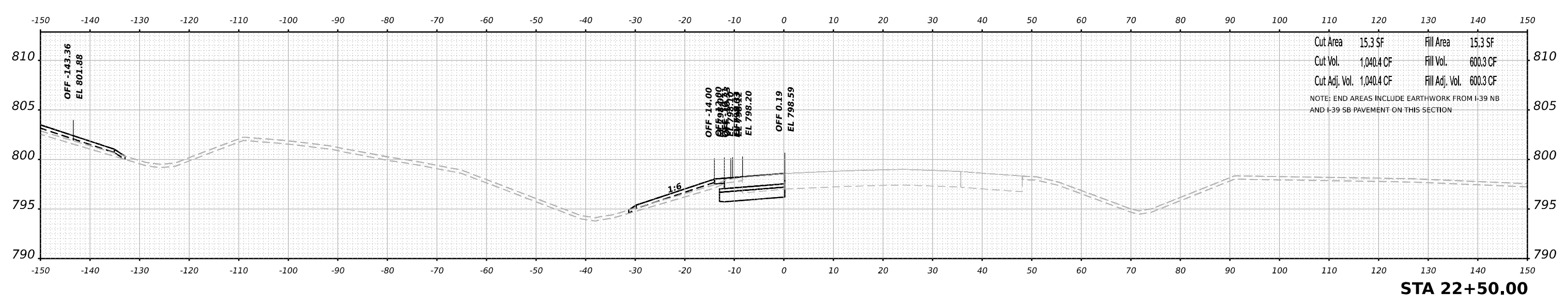
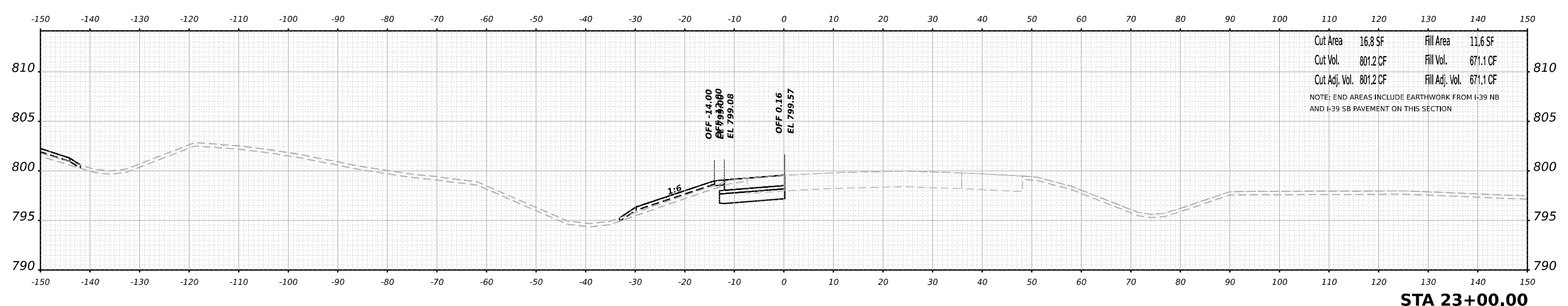
SCALE: N/A SHEET 27 OF 29 SHEETS STA. 21+00.00 TO STA. 21+50.00

F.A.I.P. RTE.	SECTION	COUNTY	TOTAL SHEETS	SHEET NO.
39	(5)RS & (5&5HB)RC	WINNEBAGO	1279	1123
CONTRACT NO. 64R71				
ILLINOIS FED. AID PROJECT				

FINAL SURVEY	SURVEYED	DATE
NOTE BOOK	PLOTTED	BY
NO.	TEMPLATE	
	AREAS CHECKED	
	AREAS CHECKED	

ORIGINAL SURVEY	SURVEYED	DATE
NOTE BOOK	PLOTTED	BY
NO.	TEMPLATE	
	AREAS CHECKED	
	AREAS CHECKED	

MODEL: P:\I-39_IB-22+00.00 (Sheet)
 FILE NAME: p:\benesch\paw\benesch\paw\Documents\10800510800\01\Eng_Docs\Design\DWG\Cross_Sections\22+471-Cross-Sections-22+471.dgn



USER NAME	= tvogler	DESIGNED	- T.VOGLER	REVISED	-
DRAWN	- T.VOGLER	REVISIONS	-	REVISIONS	-
CHECKED	- J.TARDY	REVISIONS	-	REVISIONS	-
DATE	- 10/13/2023	REVISIONS	-	REVISIONS	-

**STATE OF ILLINOIS
 DEPARTMENT OF TRANSPORTATION**

**CROSS SECTIONS
 I-39 MAINLINE NB**

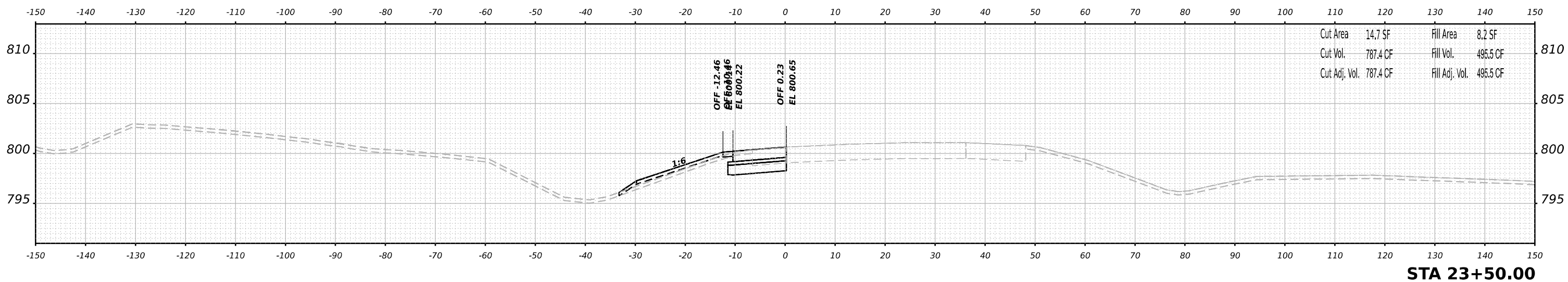
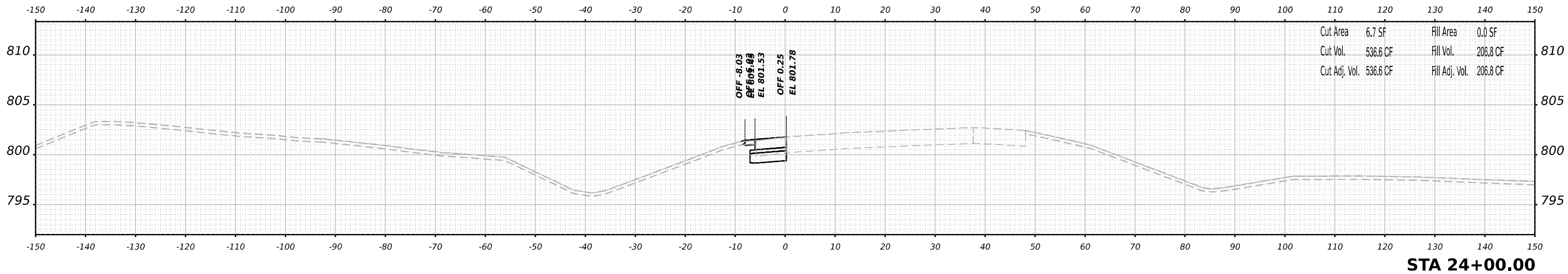
SCALE: N/A SHEET 28 OF 29 SHEETS STA. 22+00.00 TO STA. 23+00.00

F.A.I.P. RTE.	SECTION	COUNTY	TOTAL SHEETS	SHEET NO.
39	(5)RS & (5&5HB)RC	WINNEBAGO	1279	1124
CONTRACT NO. 64R71				
ILLINOIS FED. AID PROJECT				

FINAL SURVEY NO.	SURVEYED PLOTTED AREAS CHECKED	DATE

ORIGINAL SURVEY NO.	SURVEYED PLOTTED AREAS CHECKED	DATE

MODEL: P:\J-39_IB-23+50.00 (Sheet)
 FILE NAME: p:\benesch\paw\benesch\paw\Documents\708005108\001\Eng_Docs\Design\DM\Cross_Sections\24R71-Cross-Sections-39-IB.dgn



USER NAME = tvogler	DESIGNED - T.VOGLER	REVISED -
	DRAWN - T.VOGLER	REVISED -
PLOT SCALE = 0.16666685 1/ in.	CHECKED - J.TARDY	REVISED -
PLOT DATE = 10/26/2023	DATE - 10/13/2023	REVISED -

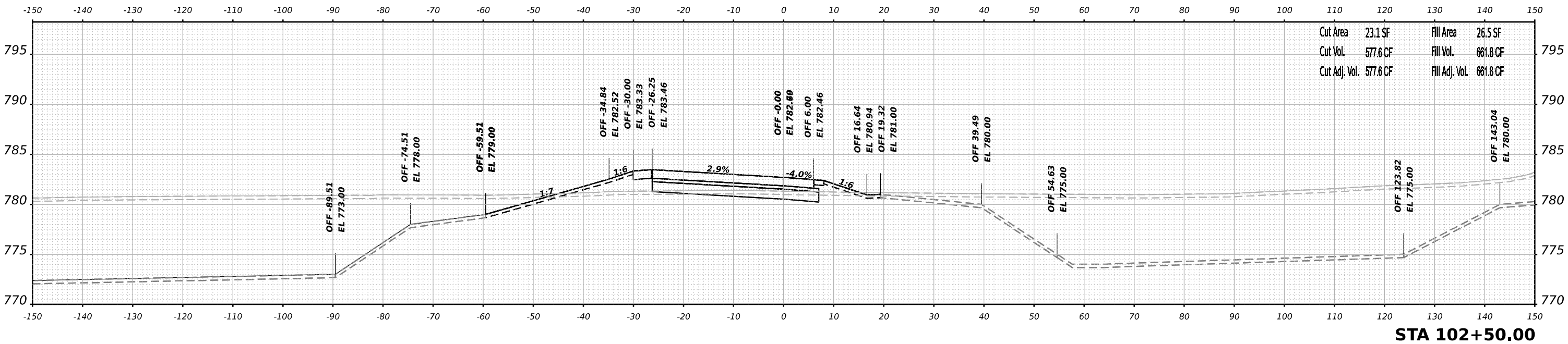
**STATE OF ILLINOIS
 DEPARTMENT OF TRANSPORTATION**

**CROSS SECTIONS
 I-39 MAINLINE NB**

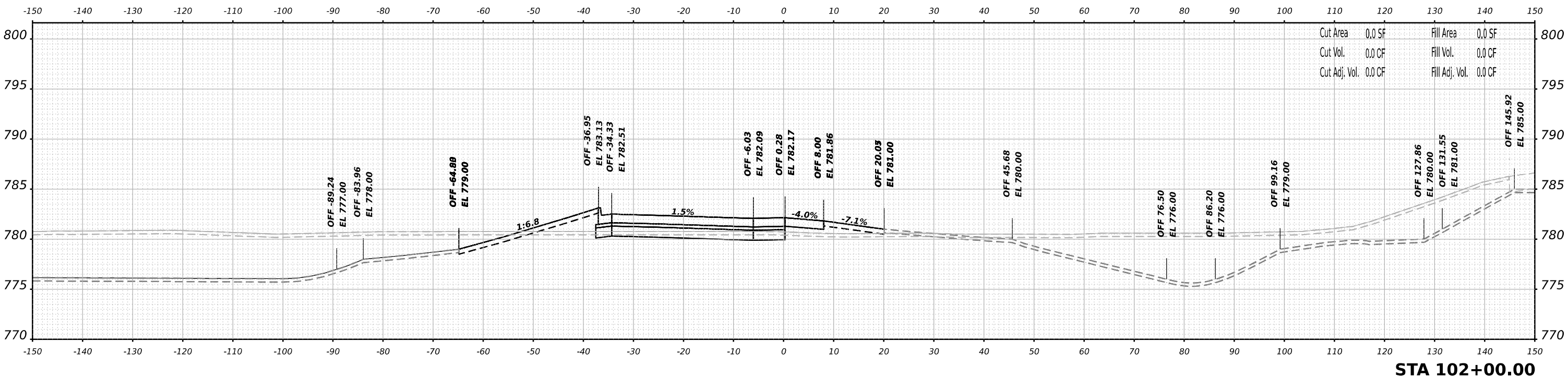
SCALE: N/A SHEET 29 OF 29 SHEETS STA. 23+50.00 TO STA. 24+00.00

F.A.I.P. RTE. 39	SECTION (5)RS & (5&5HB)RC	COUNTY WINNEBAGO	TOTAL SHEETS 1279	SHEET NO. 1125
CONTRACT NO. 64R71				
ILLINOIS FED. AID PROJECT				

FINAL SURVEY NO.	SURVEYED	DATE
NOTE BOOK	PLOTTED	BY
AREAS CHECKED	TEMPLATE	
	AREAS CHECKED	



ORIGINAL SURVEY NO.	SURVEYED	DATE
NOTE BOOK	PLOTTED	BY
AREAS CHECKED	TEMPLATE	
	AREAS CHECKED	



MODEL: P:\RumpA_B1 - 102+00.00 (Sheet)
 FILE NAME: p:\RumpA_B1 - 102+00.00 (Sheet).dgn



USER NAME	= jMajcher
DESIGNED	- T.VOGLER
DRAWN	- T.VOGLER
PLOT SCALE	= 0.16666685 1/ in.
PLOT DATE	= 10/12/2023

CHECKED	- J.TARDY
DATE	- 10/13/2023

REVISED	-
REVISED	-
REVISED	-
REVISED	-

STATE OF ILLINOIS
 DEPARTMENT OF TRANSPORTATION

CROSS SECTIONS
 RAMP A

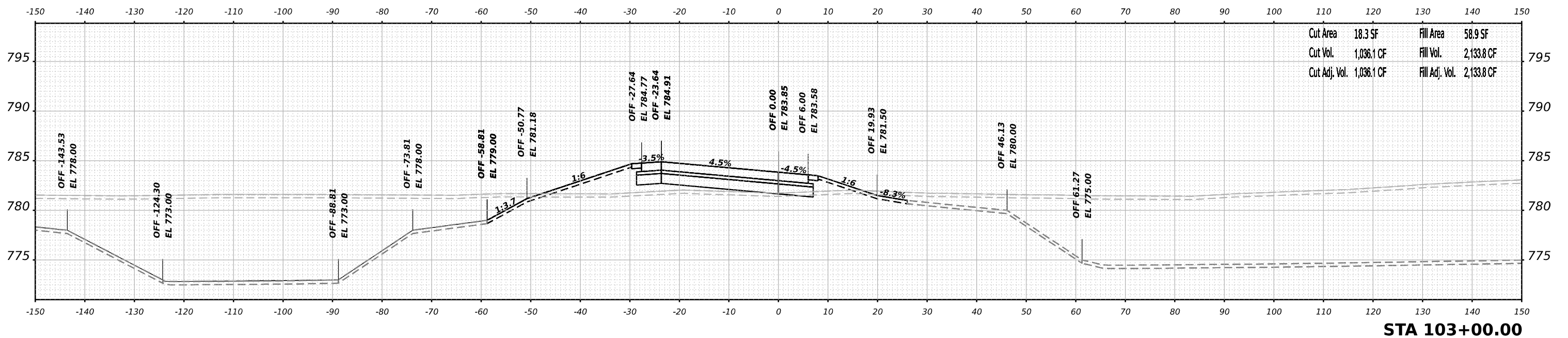
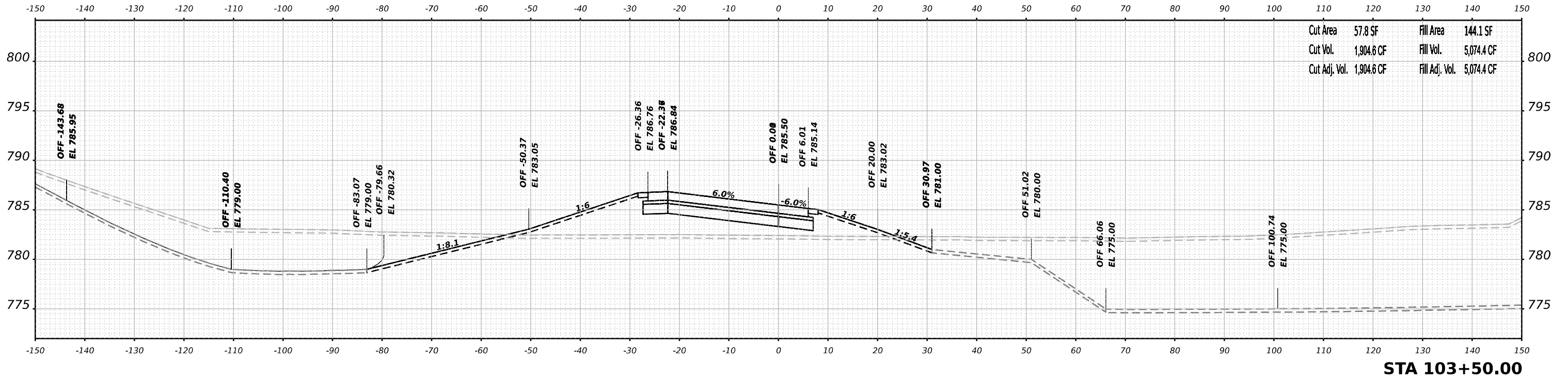
SCALE: N/A SHEET 1 OF 14 SHEETS STA. 102+00.00 TO STA. 102+50.00

F.A.I.P. RTE.	SECTION	COUNTY	TOTAL SHEETS	SHEET NO.
39	(5)RS & (5&5HB)RC	WINNEBAGO	1279	1126
CONTRACT NO. 64R71				
ILLINOIS FED. AID PROJECT				

FINAL SURVEY NO.	SURVEYED	DATE
NOTE BOOK	PLOTTED	
AREAS CHECKED	TEMPLATE	
	AREAS CHECKED	

ORIGINAL SURVEY NO.	SURVEYED	DATE
NOTE BOOK	PLOTTED	
AREAS CHECKED	TEMPLATE	
	AREAS CHECKED	

MODEL: PrRumpA_B1 - 103+00.00 (Sheet)
FILE NAME: p:\bensch\p\2018\103+00.00\Cross_Section\103+00.00\Cross_Section\103+00.00\Cross_Section\103+00.00.dgn



Allied Benesch & Company
35 W. Wacker Drive, Suite 3300
Chicago, Illinois 60601
312.465.4150 Job No. 19880.00

USER NAME	= jmajcher	DESIGNED	- T.VOGLER	REVISED	-
PLOT SCALE	= 0.16666685 1/ in.	DRAWN	- T.VOGLER	REVISED	-
PLOT DATE	= 10/12/2023	CHECKED	- J.TARDY	REVISED	-
		DATE	- 10/13/2023	REVISED	-

**STATE OF ILLINOIS
DEPARTMENT OF TRANSPORTATION**

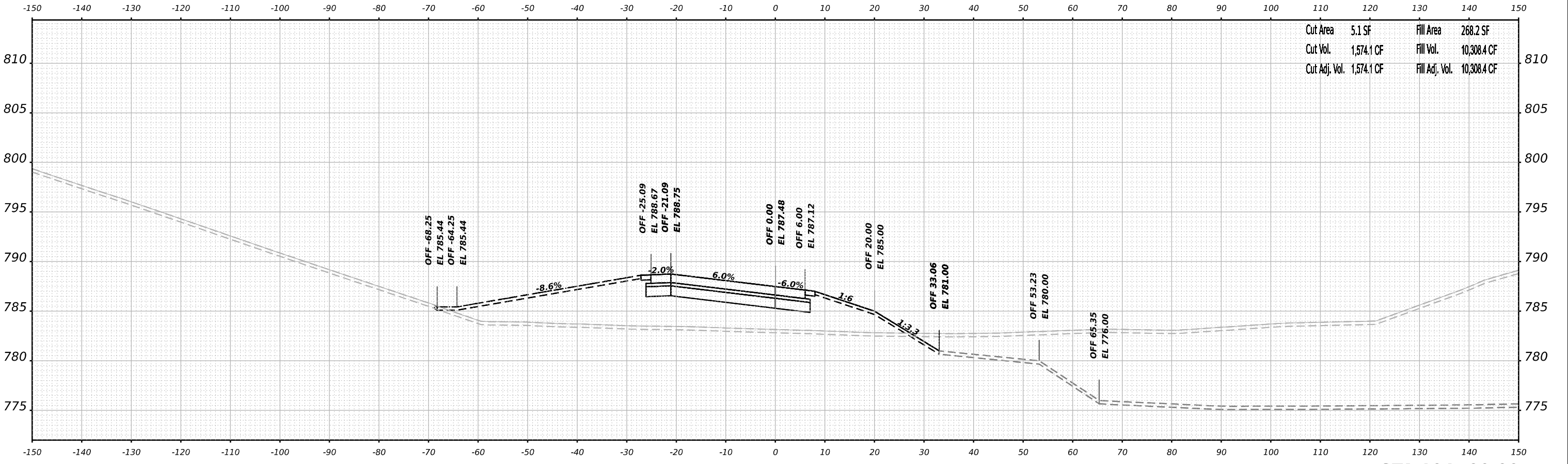
CROSS SECTIONS RAMP A	
SCALE: N/A	SHEET 2 OF 14 SHEETS
STA. 103+00.00 TO STA. 103+50.00	

F.A.I.P. RTE.	SECTION	COUNTY	TOTAL SHEETS	SHEET NO.
39	(5)RS & (5&5HB)RC	WINNEBAGO	1279	1127
CONTRACT NO. 64R71				
ILLINOIS FED. AID PROJECT				

FINAL SURVEY NO.	SURVEYED	BY	DATE
NOTE BOOK	PLOTTED		
AREAS CHECKED	TEMPLATE		
	AREAS		
	CHECKED		

ORIGINAL SURVEY NO.	SURVEYED	BY	DATE
NOTE BOOK	PLOTTED		
AREAS CHECKED	TEMPLATE		
	AREAS		
	CHECKED		

MODEL: P:\RumpA_B1 - 104+00.00 (Sheet)
 FILE NAME: p:\benesch\paw\benesch.com\benesch\paw\08005108000\Eng\Drawings\DWG\Cross Sections\104R71-Cross-Sections-Ramp-A.dgn



Cut Area	5.1 SF	Fill Area	268.2 SF
Cut Vol.	1,574.1 CF	Fill Vol.	10,308.4 CF
Cut Adj. Vol.	1,574.1 CF	Fill Adj. Vol.	10,308.4 CF

STA 104+00.00



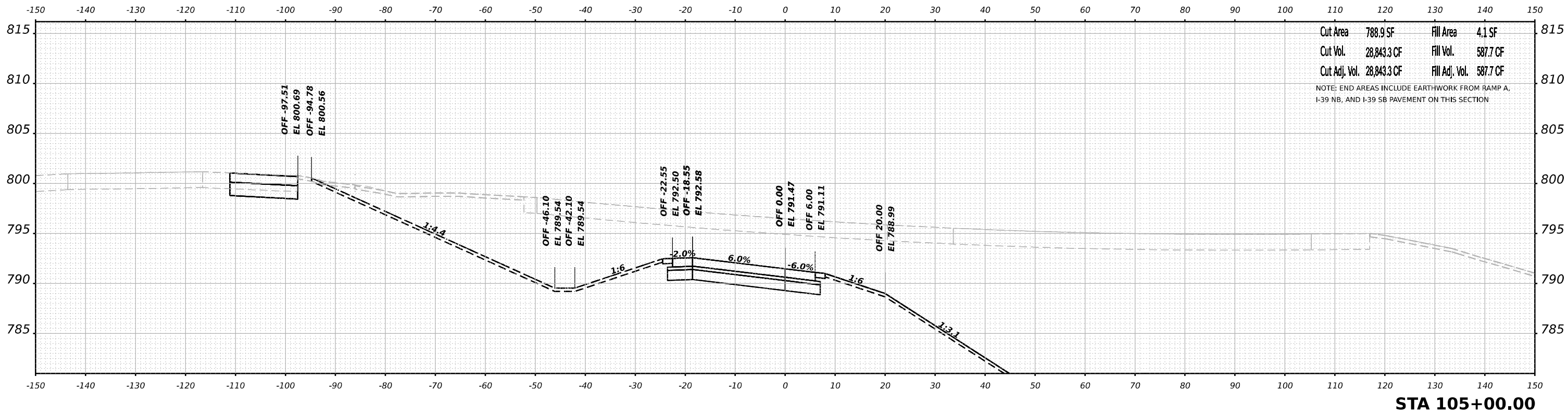
USER NAME	= jMajcher	DESIGNED	- T.VOGLER	REVISED	-
		DRAWN	- T.VOGLER	REVISED	-
PLOT SCALE	= 0.166666685 1/ in.	CHECKED	- J.TARDY	REVISED	-
PLOT DATE	= 10/12/2023	DATE	- 10/13/2023	REVISED	-

**STATE OF ILLINOIS
DEPARTMENT OF TRANSPORTATION**

CROSS SECTIONS RAMP A	
SCALE: N/A	SHEET 3 OF 14 SHEETS
STA. 104+00.00	TO STA. 104+00.00

F.A.I.P. RTE.	SECTION	COUNTY	TOTAL SHEETS	SHEET NO.
39	(5)RS & (5&5HB)RC	WINNEBAGO	1279	1128
CONTRACT NO. 64R71				
ILLINOIS FED. AID PROJECT				

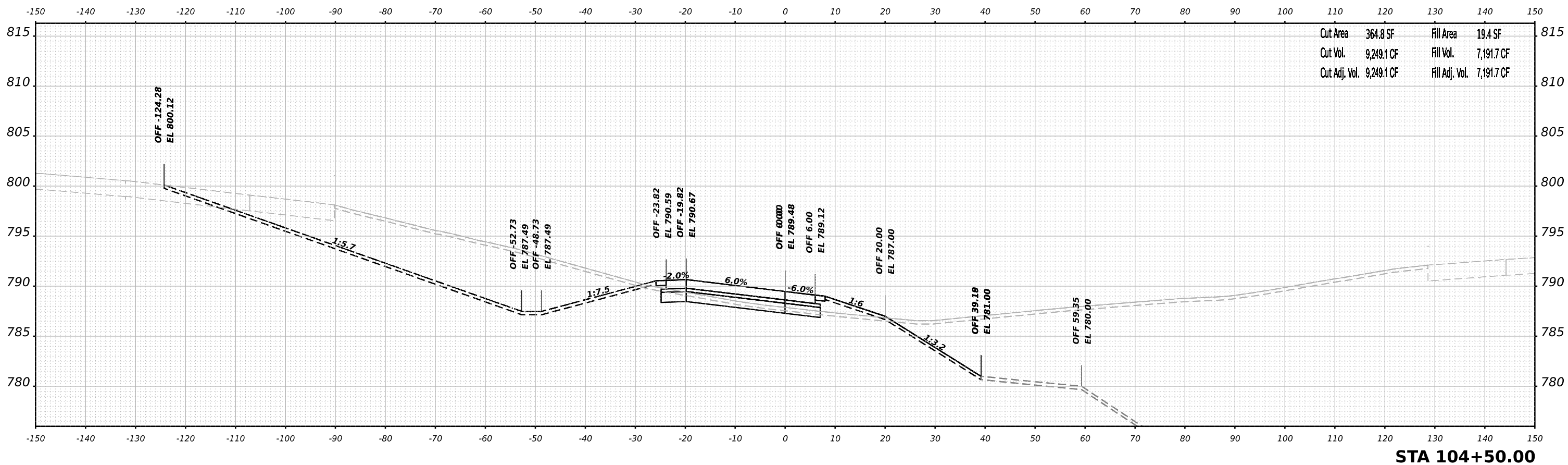
FINAL SURVEY NO.	SURVEYED	DATE
NOTE BOOK	PLOTTED	BY
AREAS CHECKED	TEMPLATE	
	AREAS CHECKED	



Cut Area	788.9 SF	Fill Area	4.1 SF
Cut Vol.	28,843.3 CF	Fill Vol.	587.7 CF
Cut Adj. Vol.	28,843.3 CF	Fill Adj. Vol.	587.7 CF

NOTE: END AREAS INCLUDE EARTHWORK FROM RAMP A, I-39 NB, AND I-39 SB PAVEMENT ON THIS SECTION

ORIGINAL SURVEY NO.	SURVEYED	DATE
NOTE BOOK	PLOTTED	BY
AREAS CHECKED	TEMPLATE	
	AREAS CHECKED	



Cut Area	364.8 SF	Fill Area	19.4 SF
Cut Vol.	9,249.1 CF	Fill Vol.	7,191.7 CF
Cut Adj. Vol.	9,249.1 CF	Fill Adj. Vol.	7,191.7 CF

MODEL: P:\rump_a\104+50.00 (Sheet)
FILE NAME: p:\rump_a\104+50.00 (Sheet)\Cross Sections\10800.00\Eng Docs\Design\DM\Cross Sections\10800.00\1-Cross-Sections-Ramp-A.dgn

benesch
Allied Benesch & Company
35 W Wacker Drive, Suite 3300
Chicago, Illinois 60601
312.265.4150 Job No. 19800.00

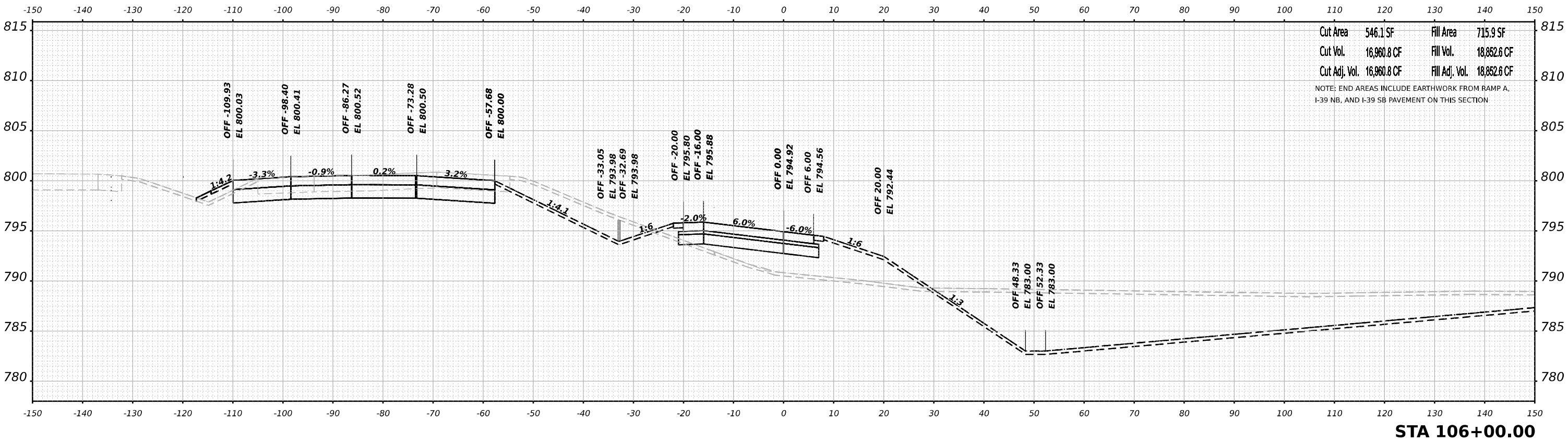
USER NAME	= tvogler	DESIGNED	- T.VOGLER	REVISED	-
		DRAWN	- T.VOGLER	REVISED	-
PLOT SCALE	= 0.16666665 1/ in.	CHECKED	- J.TARDY	REVISED	-
PLOT DATE	= 10/25/2023	DATE	- 10/13/2023	REVISED	-

**STATE OF ILLINOIS
DEPARTMENT OF TRANSPORTATION**

CROSS SECTIONS RAMP A	
SCALE: N/A	SHEET 4 OF 14 SHEETS
STA. 104+50.00 TO STA. 105+00.00	

F.A.I.P. RTE.	SECTION	COUNTY	TOTAL SHEETS	SHEET NO.
39	(5)RS & (5&5HB)RC	WINNEBAGO	1279	1129
CONTRACT NO. 64R71				
ILLINOIS FED. AID PROJECT				

DATE	
BY	
SURVEYED	
PLOTTED	
TEMPLATE	
AREAS CHECKED	
AREAS CORRECTED	
FINAL SURVEY	
NOTE BOOK	
NO.	

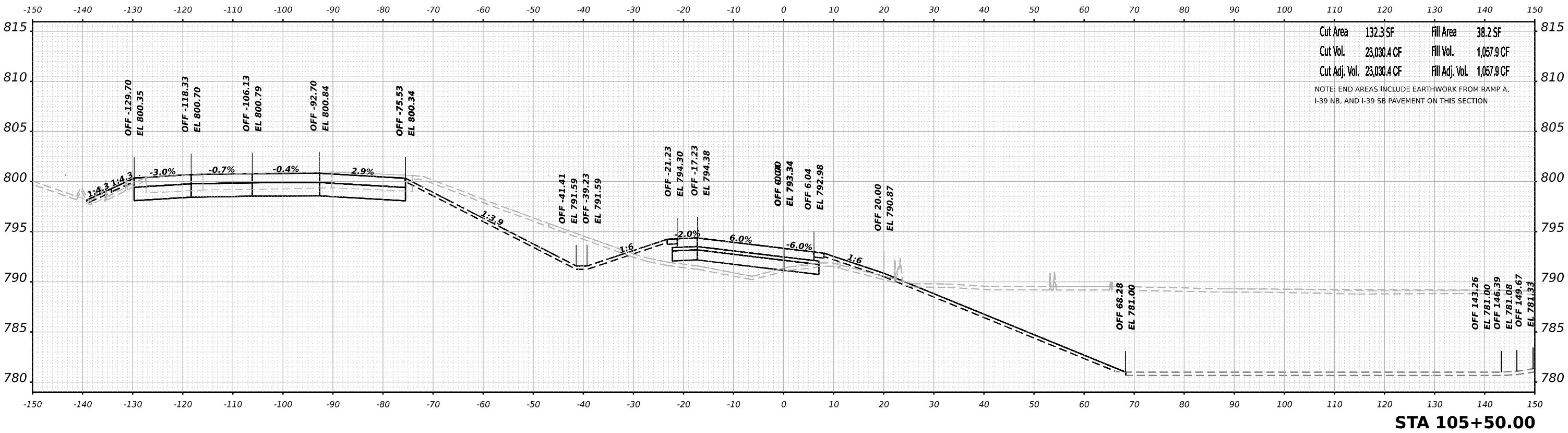


Cut Area	546.1 SF	Fill Area	715.9 SF
Cut Vol.	16,960.8 CF	Fill Vol.	18,852.6 CF
Cut Adj. Vol.	16,960.8 CF	Fill Adj. Vol.	18,852.6 CF

NOTE: END AREAS INCLUDE EARTHWORK FROM RAMP A, I-39 NB, AND I-39 SB PAVEMENT ON THIS SECTION

STA 106+00.00

DATE	
BY	
SURVEYED	
PLOTTED	
TEMPLATE	
AREAS CHECKED	
AREAS CORRECTED	
ORIGINAL SURVEY	
NOTE BOOK	
NO.	



Cut Area	132.3 SF	Fill Area	38.2 SF
Cut Vol.	23,030.4 CF	Fill Vol.	1,057.9 CF
Cut Adj. Vol.	23,030.4 CF	Fill Adj. Vol.	1,057.9 CF

NOTE: END AREAS INCLUDE EARTHWORK FROM RAMP A, I-39 NB, AND I-39 SB PAVEMENT ON THIS SECTION

STA 105+50.00

MODEL: PrRampA_B1 - 105+50.00 (Sheet)
 FILE NAME: p:\benesch\paw\benesch.com\benesch.com\Documents\108000\00\Eng_Docs\Design\01\Cross_Sections\02\4471-Cross-Sections-Ramp-A.dgn



USER NAME	= tvogler	DESIGNED	- T.VOGLER	REVISED	-
		DRAWN	- T.VOGLER	REVISED	-
PLOT SCALE	= 0.16666665 1/ in.	CHECKED	- J.TARDY	REVISED	-
PLOT DATE	= 10/25/2023	DATE	- 10/13/2023	REVISED	-

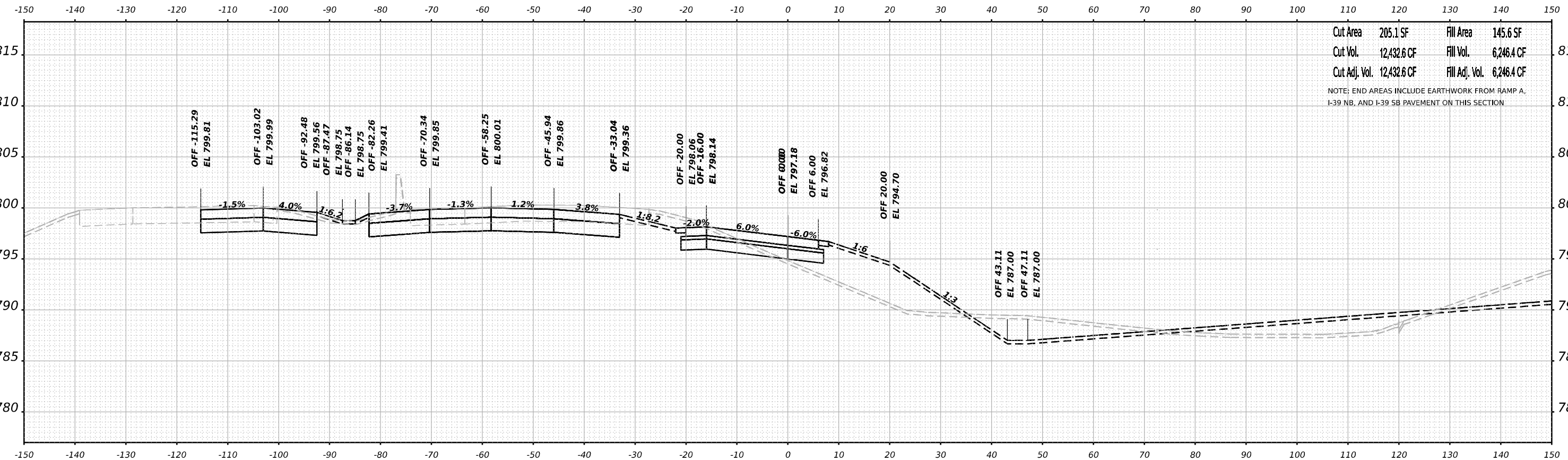
**STATE OF ILLINOIS
 DEPARTMENT OF TRANSPORTATION**

**CROSS SECTIONS
 RAMP A**

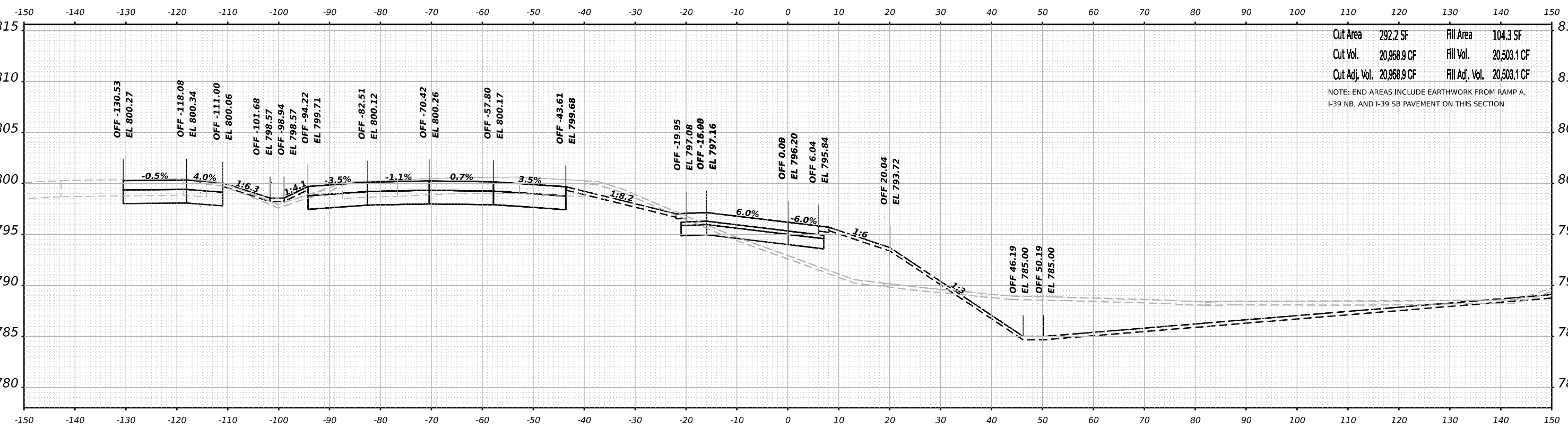
SCALE: N/A SHEET 5 OF 14 SHEETS STA. 105+50.00 TO STA. 106+00.00

F.A.I.P. RTE.	SECTION	COUNTY	TOTAL SHEETS	SHEET NO.
39	(5)RS & (5&5HB)RC	WINNEBAGO	1279	1130
CONTRACT NO. 64R71				
ILLINOIS FED. AID PROJECT				

DATE	
BY	
FINAL SURVEY	SURVEYED
NOTE BOOK	PLOTTED
NO.	TEMPLATE
	AREAS CHECKED
	AREAS CHECKED



DATE	
BY	
ORIGINAL SURVEY	SURVEYED
NOTE BOOK	PLOTTED
NO.	TEMPLATE
	AREAS CHECKED
	AREAS CHECKED



MODEL: PrRampA_B1 - 106+50.00 (Sheet)
 FILE NAME: p:\benesch\p\benesch.com\benesch\p\024871\Cross-Sections\Ramp-A.dgn



USER NAME = tvogler
 PLOT SCALE = 0.16666685 1/ in.
 PLOT DATE = 10/25/2023

DESIGNED - T.VOGLER
 DRAWN - T.VOGLER
 CHECKED - J.TARDY
 DATE - 10/13/2023

REVISED -
 REVISED -
 REVISED -
 REVISED -

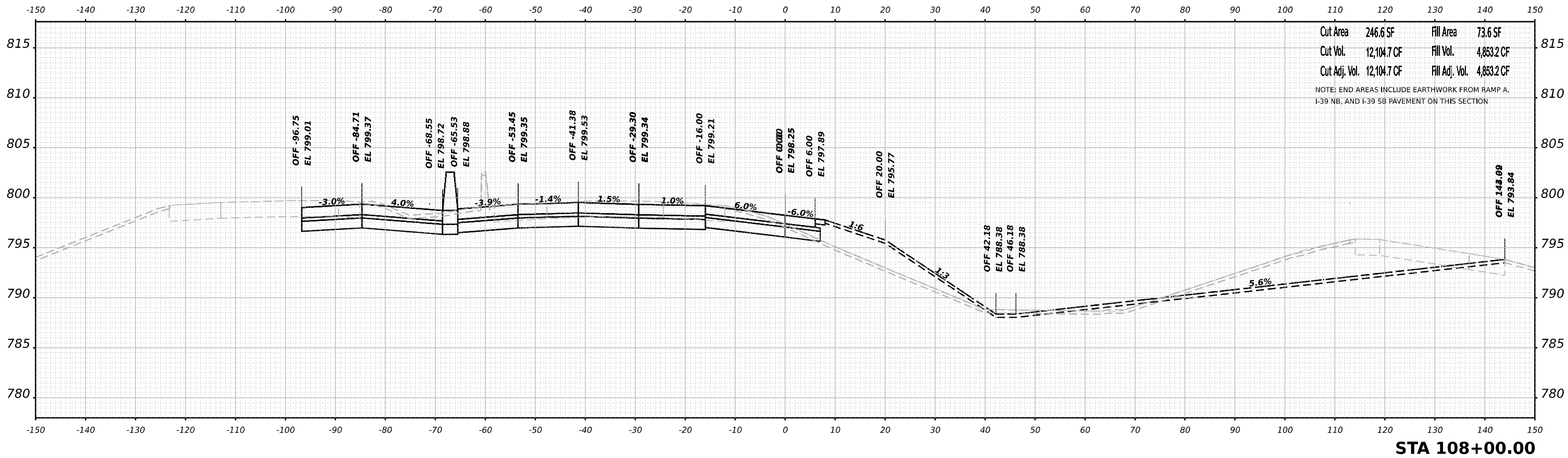
STATE OF ILLINOIS
 DEPARTMENT OF TRANSPORTATION

CROSS SECTIONS
 RAMP A

SCALE: N/A SHEET 6 OF 14 SHEETS STA. 106+50.00 TO STA. 107+00.00

F.A.I.P. RTE.	SECTION	COUNTY	TOTAL SHEETS	SHEET NO.
39	(5)RS & (5&5HB)RC	WINNEBAGO	1279	1131
CONTRACT NO. 64R71				
ILLINOIS FED. AID PROJECT				

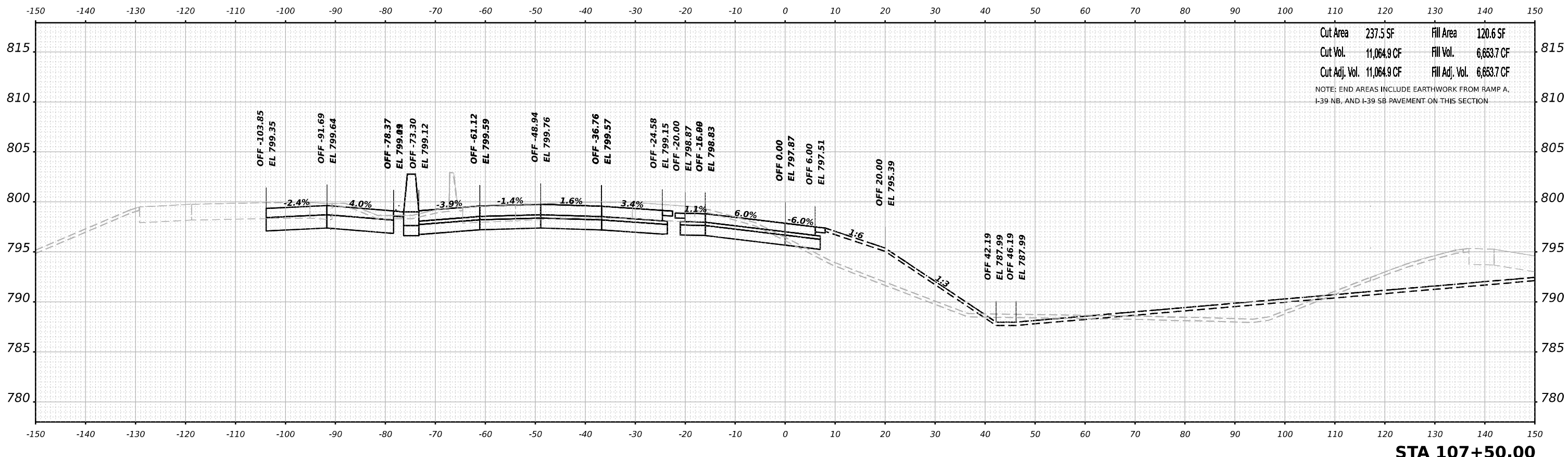
FINAL SURVEY NO.	SURVEYED AREAS CHECKED
DATE	BY
PLOTTED	TEMPLE
NOTE BOOK	AREAS CHECKED



Cut Area	246.6 SF	Fill Area	73.6 SF
Cut Vol.	12,104.7 CF	Fill Vol.	4,853.2 CF
Cut Adj. Vol.	12,104.7 CF	Fill Adj. Vol.	4,853.2 CF

NOTE: END AREAS INCLUDE EARTHWORK FROM RAMP A, I-39 NB, AND I-39 SB PAVEMENT ON THIS SECTION

ORIGINAL SURVEY NO.	SURVEYED AREAS CHECKED
DATE	BY
PLOTTED	TEMPLE
NOTE BOOK	AREAS CHECKED



Cut Area	237.5 SF	Fill Area	120.6 SF
Cut Vol.	11,064.9 CF	Fill Vol.	6,653.7 CF
Cut Adj. Vol.	11,064.9 CF	Fill Adj. Vol.	6,653.7 CF

NOTE: END AREAS INCLUDE EARTHWORK FROM RAMP A, I-39 NB, AND I-39 SB PAVEMENT ON THIS SECTION

MODEL: P:\RumpA_B1 - 107+50.00 (Sheet)
FILE NAME: p:\benesch\paw\benesch.com\benesch\paw\10800\01\Eng_Docs\Design\DM\Cross_Sections\024R71-Cross-Sections-Ramp-A.dgn



USER NAME	= tvogler	DESIGNED	- T.VOGLER	REVISED	-
PLLOT SCALE	= 0.16666685 1/ in.	DRAWN	- T.VOGLER	REVISED	-
PLLOT DATE	= 10/25/2023	CHECKED	- J.TARDY	REVISED	-
		DATE	- 10/13/2023	REVISED	-

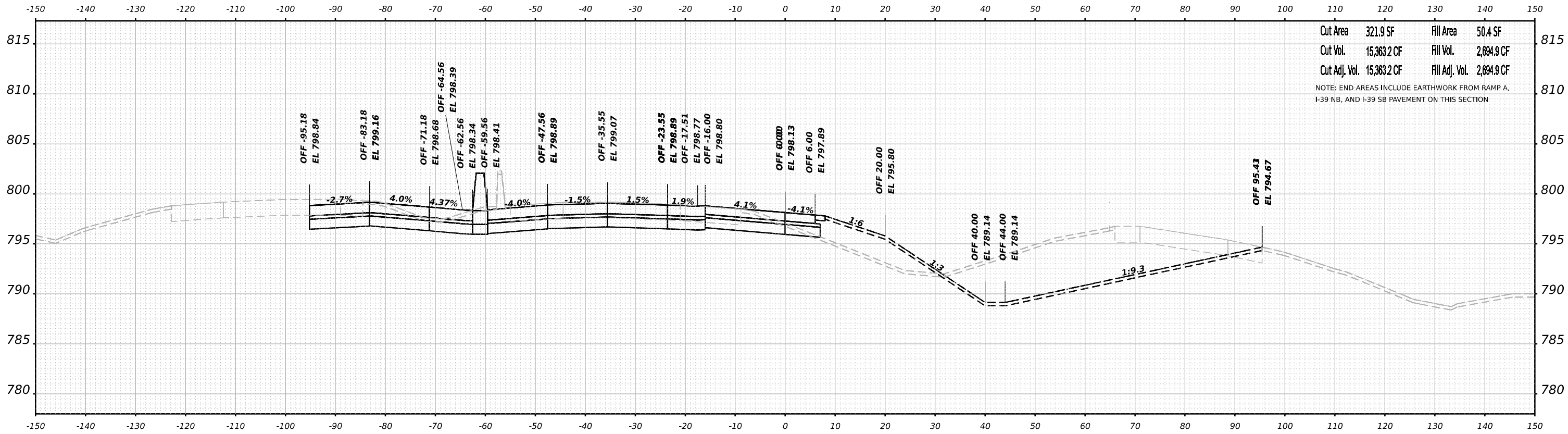
**STATE OF ILLINOIS
DEPARTMENT OF TRANSPORTATION**

**CROSS SECTIONS
RAMP A**

SCALE: N/A SHEET 7 OF 14 SHEETS STA. 107+50.00 TO STA. 108+00.00

F.A.I.P. RTE.	SECTION	COUNTY	TOTAL SHEETS	SHEET NO.
39	(5)RS & (5&5HB)RC	WINNEBAGO	1279	1132
				CONTRACT NO. 64R71
ILLINOIS FED. AID PROJECT				

DATE	
BY	
SURVEYED	
PLOTTED	
TEMPLATE	
AREAS CHECKED	
AREAS CHECKED	
NO.	

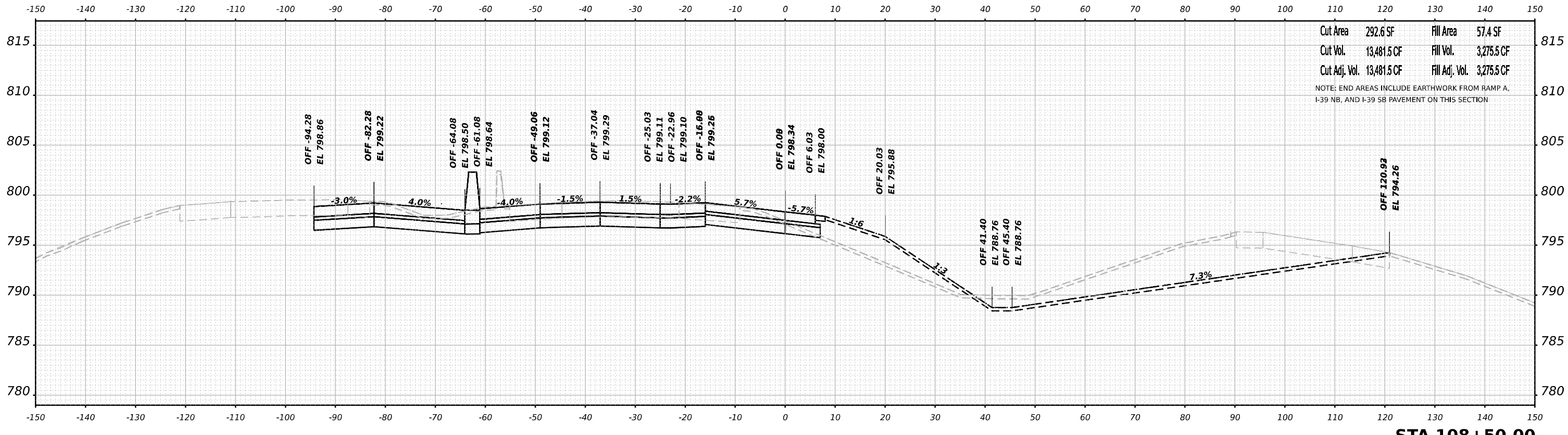


Cut Area	321.9 SF	Fill Area	50.4 SF
Cut Vol.	15,363.2 CF	Fill Vol.	2,694.9 CF
Cut Adj. Vol.	15,363.2 CF	Fill Adj. Vol.	2,694.9 CF

NOTE: END AREAS INCLUDE EARTHWORK FROM RAMP A, I-39 NB, AND I-39 SB PAVEMENT ON THIS SECTION

STA 109+00.00

DATE	
BY	
SURVEYED	
PLOTTED	
TEMPLATE	
AREAS CHECKED	
AREAS CHECKED	
NO.	



Cut Area	292.6 SF	Fill Area	57.4 SF
Cut Vol.	13,481.5 CF	Fill Vol.	3,275.5 CF
Cut Adj. Vol.	13,481.5 CF	Fill Adj. Vol.	3,275.5 CF

NOTE: END AREAS INCLUDE EARTHWORK FROM RAMP A, I-39 NB, AND I-39 SB PAVEMENT ON THIS SECTION

STA 108+50.00

MODEL: P:\RumpA_B1 - 108+50.00 (Sheet)
 FILE NAME: p:\benesch\p\benesch.com\benesch\p\0809110800\01\Eng_Docs\Design\DWG\Cross_Sections\024R71-Cross_Sections-Ramp-A.dgn



USER NAME	= tvogler
PLOT SCALE	= 0.16666685 1/ in.
PLOT DATE	= 10/26/2023

DESIGNED	- T.VOGLER
DRAWN	- T.VOGLER
CHECKED	- J.TARDY
DATE	- 10/13/2023

REVISED	-
REVISED	-
REVISED	-
REVISED	-

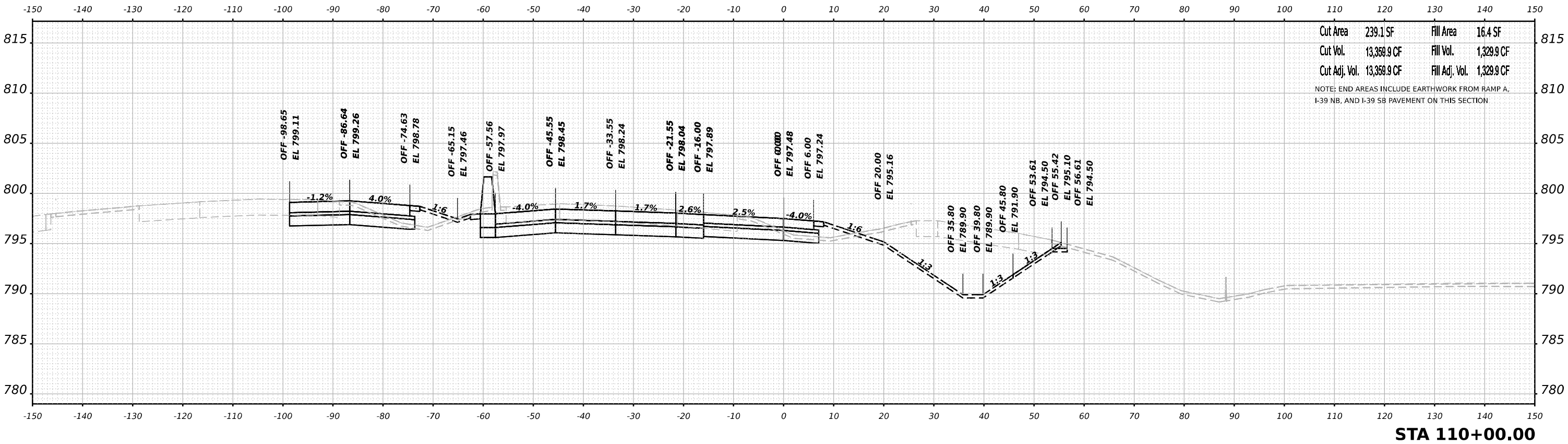
**STATE OF ILLINOIS
DEPARTMENT OF TRANSPORTATION**

**CROSS SECTIONS
RAMP A**

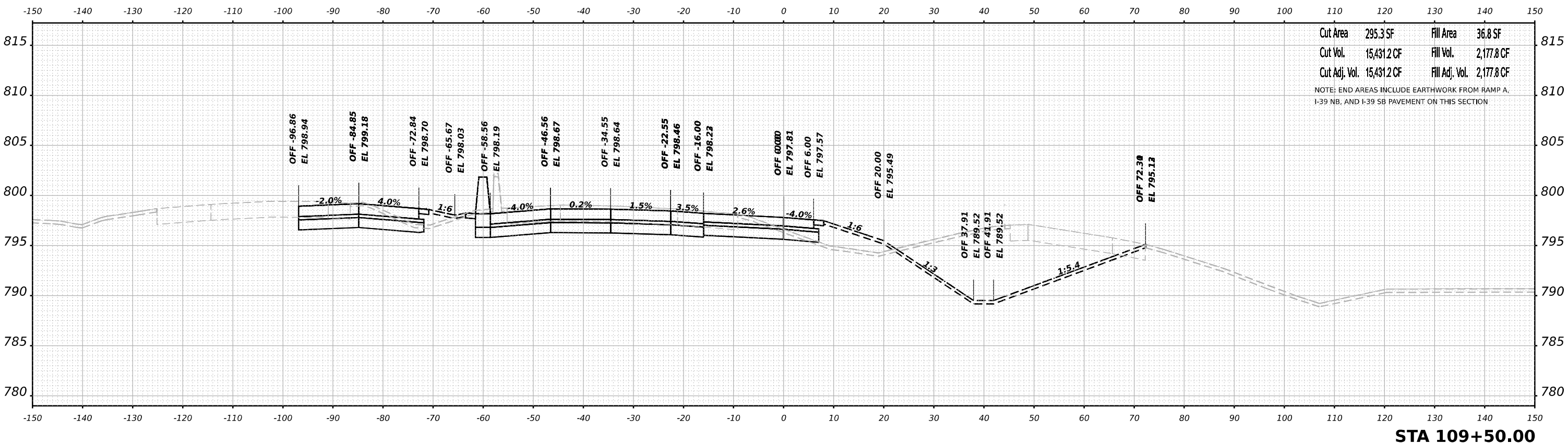
SCALE: N/A SHEET 8 OF 14 SHEETS STA. 108+50.00 TO STA. 109+00.00

F.A.I.P. RTE.	SECTION	COUNTY	TOTAL SHEETS	SHEET NO.
39	(5)RS & (5&5HB)RC	WINNEBAGO	1279	1133
CONTRACT NO. 64R71				
ILLINOIS FED. AID PROJECT				

DATE	
BY	
SURVEYED	
PLOTTED	
TEMPLATE	
AREAS CHECKED	
AREAS CHECKED	
NO.	



DATE	
BY	
SURVEYED	
PLOTTED	
TEMPLATE	
AREAS CHECKED	
AREAS CHECKED	
NO.	



MODEL: P:\RumpA_B1 - 109+50.00 (Sheet)
 FILE NAME: p:\benesch\p\benesch.com\benesch\p\2\Documents\108000\01\Eng_Docs\Design\DM\Cross_Sections\024R71-Cross_Sections-Ramp-A.dgn



USER NAME	= tvogler
DESIGNED	- T.VOGLER
DRAWN	- T.VOGLER
CHECKED	- J.TARDY
DATE	- 10/13/2023
PLOT SCALE	= 0.16666685" / in.
PLOT DATE	= 10/26/2023

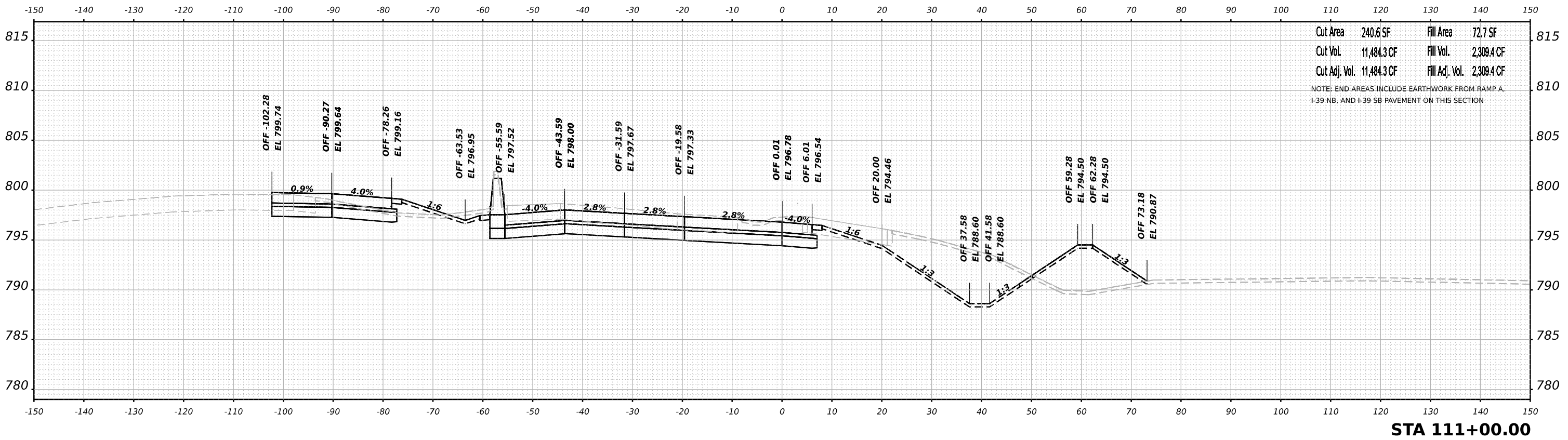
REVISED	-
REVISED	-
REVISED	-
REVISED	-

**STATE OF ILLINOIS
 DEPARTMENT OF TRANSPORTATION**

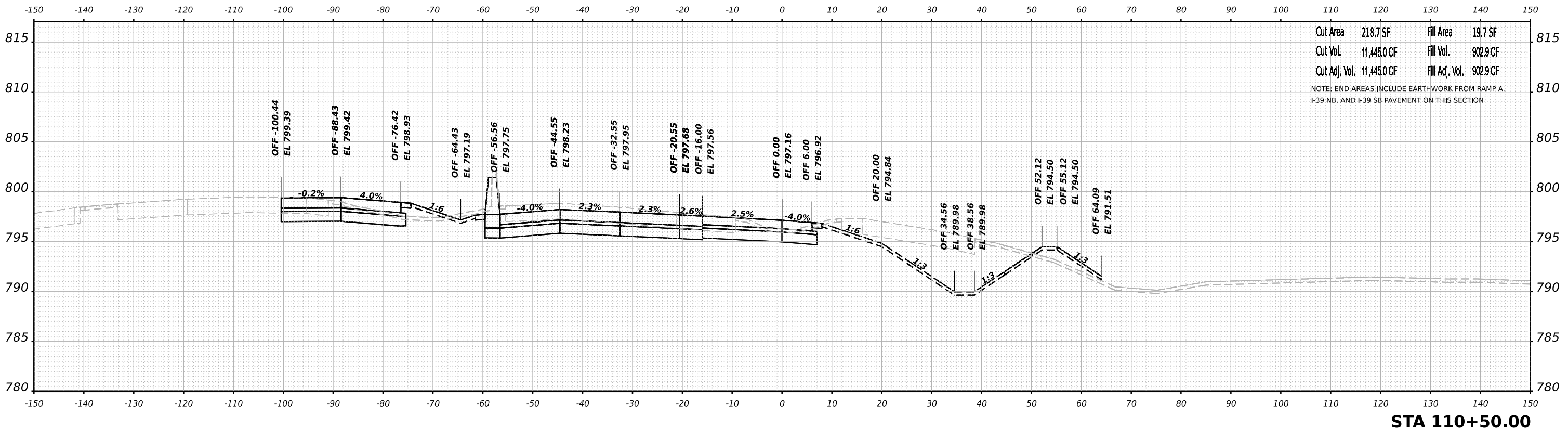
CROSS SECTIONS RAMP A	
SCALE: N/A	SHEET 9 OF 14 SHEETS
STA. 109+50.00 TO STA. 110+00.00	

F.A.I.P. RTE.	SECTION	COUNTY	TOTAL SHEETS	SHEET NO.
39	(5)RS & (5&5HB)RC	WINNEBAGO	1279	1134
CONTRACT NO. 64R71				
ILLINOIS FED. AID PROJECT				

DATE	
BY	
SURVEYED	
PLOTTED	
TEMPLATE	
AREAS	
CHECKED	
NO.	
FINAL SURVEY	
NOTE BOOK	
NO.	
AREAS CHECKED	



DATE	
BY	
SURVEYED	
PLOTTED	
TEMPLATE	
AREAS	
CHECKED	
NO.	
ORIGINAL SURVEY	
NOTE BOOK	
NO.	
AREAS CHECKED	



MODEL: PrRumpA_B1 - 110+50.00 (Sheet)
 FILE NAME: \\pdr\benesch\pdr\benesch.com\benesch\pdr\Documents\108005108005108000\Eng_Docs\Design\DM\Cross_Sections\244R71-Cross-Sections-Ramp-A.dgn



USER NAME	= tvogler	DESIGNED	- T.VOGLER	REVISED	-
PLOT SCALE	= 0.16666665 1/ in.	DRAWN	- T.VOGLER	REVISED	-
PLOT DATE	= 10/25/2023	CHECKED	- J.TARDY	REVISED	-
		DATE	- 10/13/2023	REVISED	-

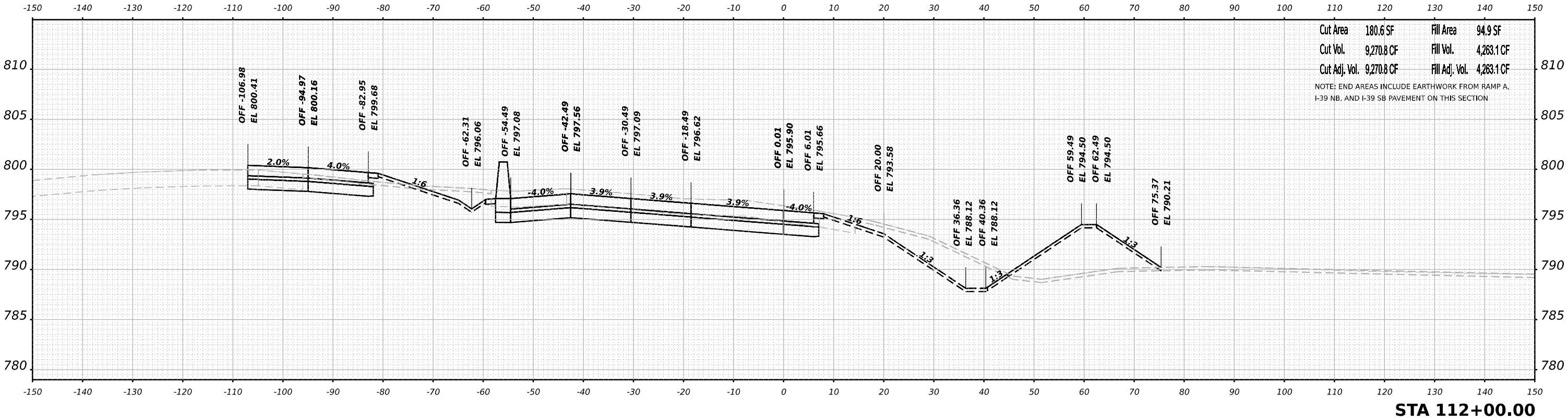
**STATE OF ILLINOIS
DEPARTMENT OF TRANSPORTATION**

**CROSS SECTIONS
RAMP A**

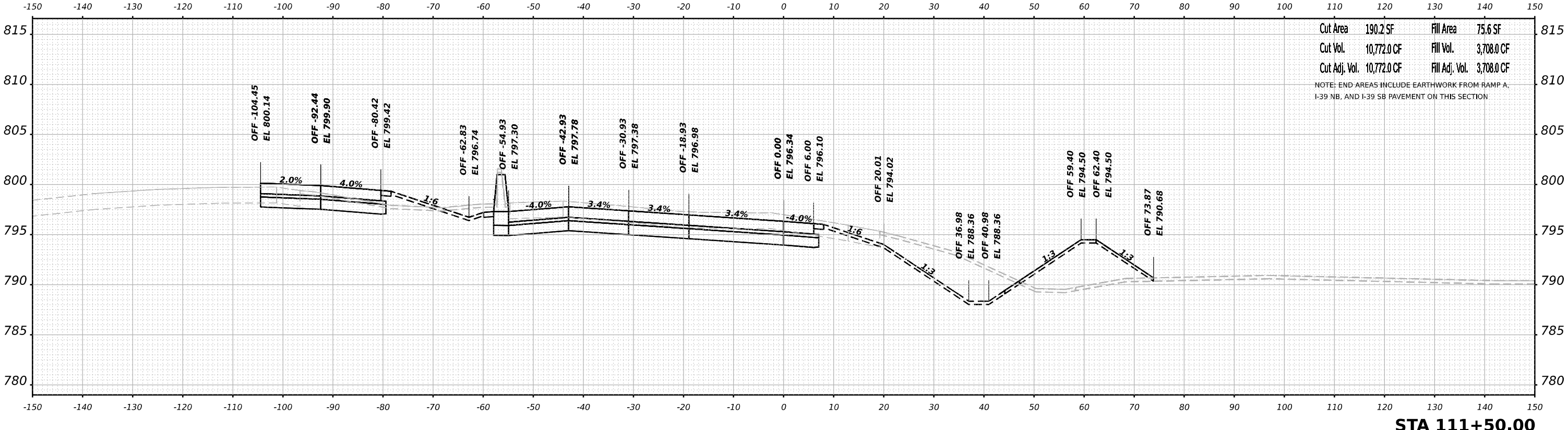
SCALE: N/A SHEET 10 OF 14 SHEETS STA. 110+50.00 TO STA. 111+00.00

F.A.I.P. RTE.	SECTION	COUNTY	TOTAL SHEETS	SHEET NO.
39	(5)RS & (5&5HB)RC	WINNEBAGO	1279	1135
CONTRACT NO. 64R71				
ILLINOIS FED. AID PROJECT				

DATE	
BY	
SURVEYED	
PLOTTED	
TEMPLATE	
AREAS CHECKED	
FINAL SURVEY	
NOTE BOOK	
NO.	



DATE	
BY	
SURVEYED	
PLOTTED	
TEMPLATE	
AREAS CHECKED	
ORIGINAL SURVEY	
NOTE BOOK	
NO.	



MODEL: P:\RumpA_B1 - 111+50.00 (Sheet)
 FILE NAME: p:\benesch\paw\benesch.com\benesch\paw\Documents\1080010800\01\Eng_Docs\Design\DM\Cross_Sections\64R71-Cross_Sections-Ramp-A.dgn



USER NAME = tvogler
 PLOT SCALE = 0.16666685 1/ in.
 PLOT DATE = 10/25/2023

DESIGNED - T.VOGLER
 DRAWN - T.VOGLER
 CHECKED - J.TARDY
 DATE - 10/13/2023

REVISED -
 REVISED -
 REVISED -
 REVISED -

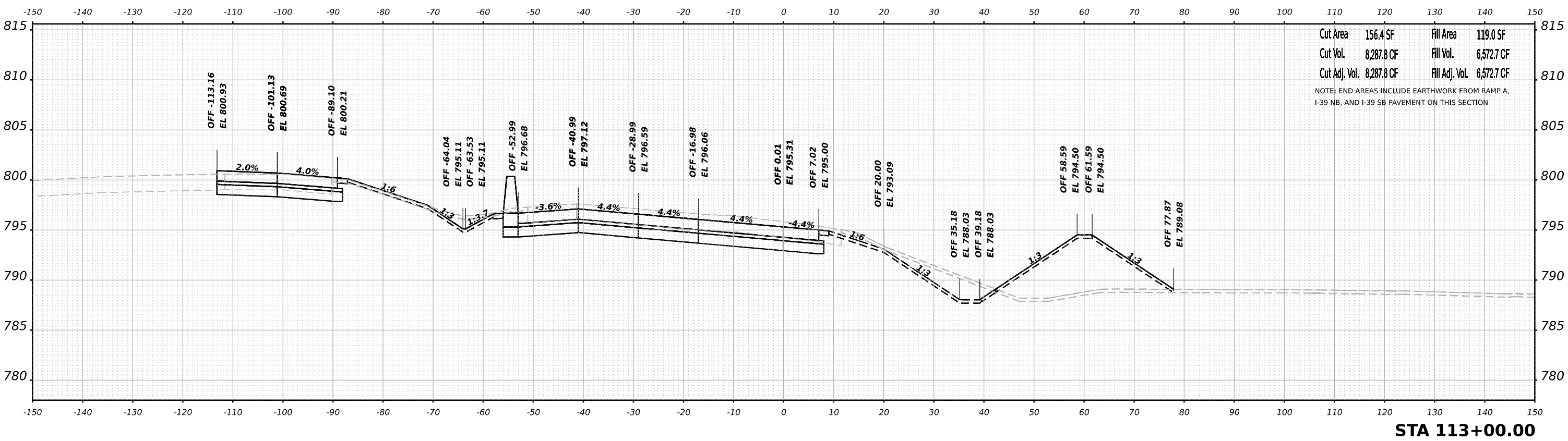
**STATE OF ILLINOIS
 DEPARTMENT OF TRANSPORTATION**

**CROSS SECTIONS
 RAMP A**

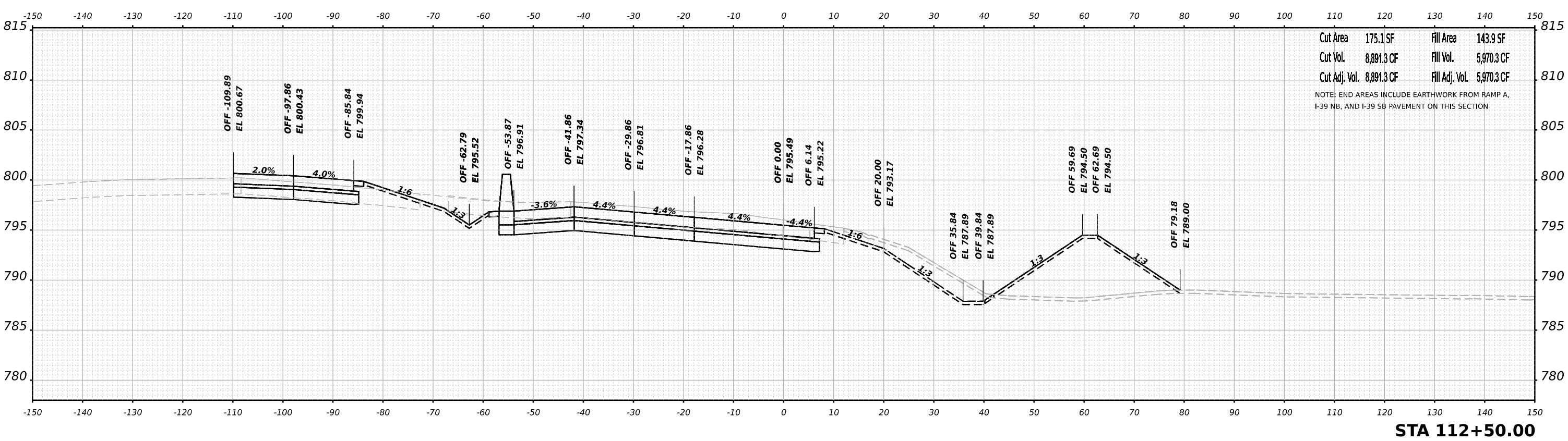
SCALE: N/A SHEET 11 OF 14 SHEETS STA. 111+50.00 TO STA. 112+00.00

F.A.I.P. RTE.	SECTION	COUNTY	TOTAL SHEETS	SHEET NO.
39	(5)RS & (5&5HB)RC	WINNEBAGO	1279	1136
CONTRACT NO. 64R71				
ILLINOIS FED. AID PROJECT				

DATE	
BY	
SURVEYED	
PLOTTED	
TEMPLATE	
AREAS CHECKED	
AREAS CHECKED	
NO.	



DATE	
BY	
SURVEYED	
PLOTTED	
TEMPLATE	
AREAS CHECKED	
AREAS CHECKED	
NO.	



MODEL: P:\RumpA_B1 - 112+50.00 (Sheet)
 FILE NAME: p:\benesch\p\benesch.com\benesch\p\024471\Cross-Sections-Ramp-A.dgn



USER NAME	= tvogler	DESIGNED	- T.VOGLER	REVISED	-
		DRAWN	- T.VOGLER	REVISED	-
PLOT SCALE	= 0.16666685 1/ in.	CHECKED	- J.TARDY	REVISED	-
PLOT DATE	= 10/25/2023	DATE	- 10/13/2023	REVISED	-

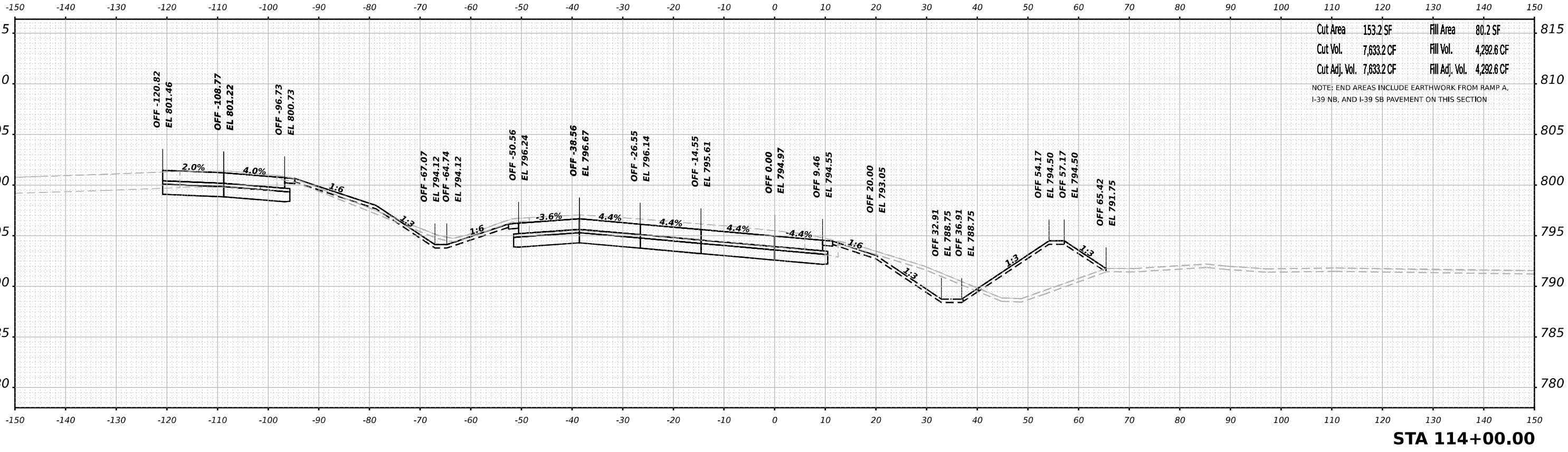
**STATE OF ILLINOIS
DEPARTMENT OF TRANSPORTATION**

CROSS SECTIONS RAMP A	
SCALE: N/A	SHEET 12 OF 14 SHEETS
STA. 112+50.00 TO STA. 113+00.00	

F.A.I.P. RTE.	SECTION	COUNTY	TOTAL SHEETS	SHEET NO.
39	(5)RS & (5&5HB)RC	WINNEBAGO	1279	1137
CONTRACT NO. 64R71				
ILLINOIS FED. AID PROJECT				

FINAL SURVEY		
NO.	NO.	NO.
NO.	NO.	NO.
NO.	NO.	NO.
NO.	NO.	NO.
NO.	NO.	NO.
NO.	NO.	NO.
NO.	NO.	NO.
NO.	NO.	NO.
NO.	NO.	NO.
NO.	NO.	NO.
NO.	NO.	NO.

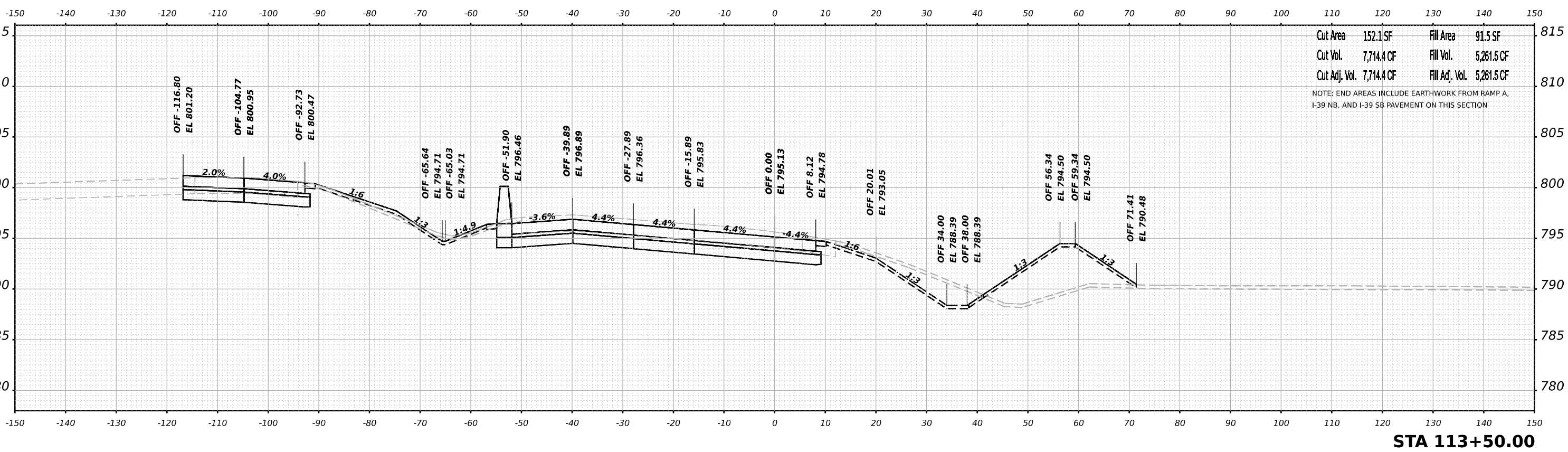
ORIGINAL SURVEY		
NO.	NO.	NO.
NO.	NO.	NO.
NO.	NO.	NO.
NO.	NO.	NO.
NO.	NO.	NO.
NO.	NO.	NO.
NO.	NO.	NO.
NO.	NO.	NO.
NO.	NO.	NO.
NO.	NO.	NO.
NO.	NO.	NO.



Cut Area	153.2 SF	Fill Area	80.2 SF
Cut Vol.	7,633.2 CF	Fill Vol.	4,292.6 CF
Cut Adj. Vol.	7,633.2 CF	Fill Adj. Vol.	4,292.6 CF

NOTE: END AREAS INCLUDE EARTHWORK FROM RAMP A, I-39 NB, AND I-39 SB PAVEMENT ON THIS SECTION

STA 114+00.00



Cut Area	152.1 SF	Fill Area	91.5 SF
Cut Vol.	7,714.4 CF	Fill Vol.	5,261.5 CF
Cut Adj. Vol.	7,714.4 CF	Fill Adj. Vol.	5,261.5 CF

NOTE: END AREAS INCLUDE EARTHWORK FROM RAMP A, I-39 NB, AND I-39 SB PAVEMENT ON THIS SECTION

STA 113+50.00

**STATE OF ILLINOIS
DEPARTMENT OF TRANSPORTATION**

**CROSS SECTIONS
RAMP A**

USER NAME	= tvogler
DESIGNED	- T.VOGLER
DRAWN	- T.VOGLER
CHECKED	- J.TARDY
DATE	- 10/13/2023
PLOT SCALE	= 0.16666685"/in.
PLOT DATE	= 10/25/2023

REVISED	-
REVISED	-
REVISED	-
REVISED	-

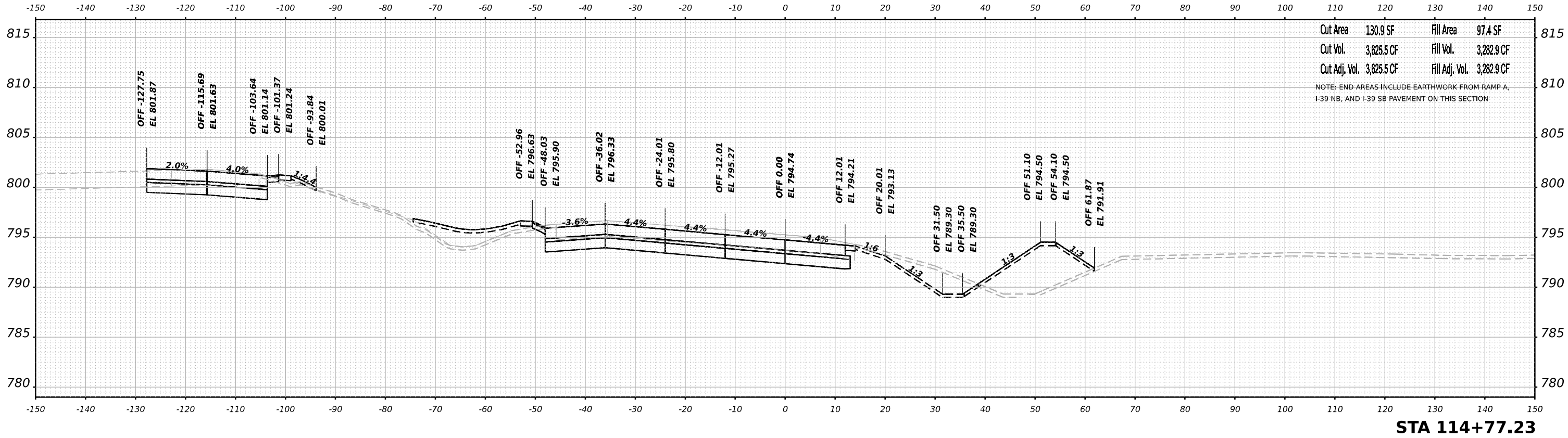
SCALE:	N/A
SHEET	13 OF 14 SHEETS
STA.	113+50.00 TO STA. 114+00.00

F.A.I.P. RTE.	39	SECTION	(5)RS & (5&5HB)RC	COUNTY	WINNEBAGO	TOTAL SHEETS	1279	SHEET NO.	1138
							CONTRACT NO.	64R71	
ILLINOIS FED. AID PROJECT									

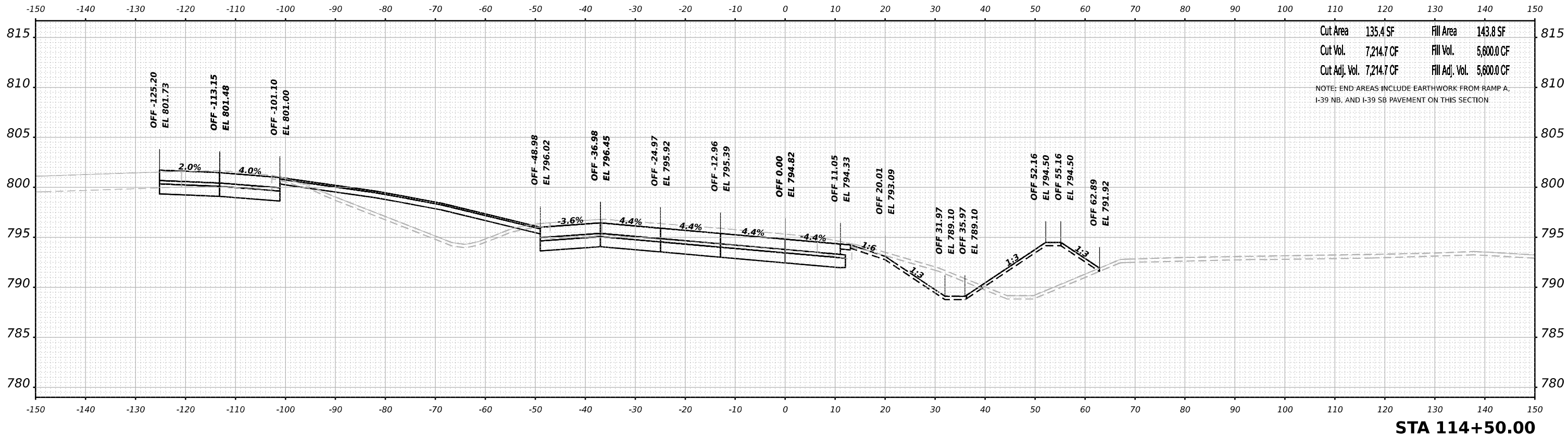
Alfred Benesch & Company
35 W. Wacker Drive, Suite 3300
Chicago, Illinois 60601
312.255.4150 Job No. 15880.00

MODEL: P:\RumpA_EI - 113+50.00 (Sheet)
FILE NAME: p:\benesch\p\benesch.com\benesch\p\benesch\p\d\Documents\108000\01\Eng_Docs\Design\DI\Cross_Sections\02\4R71\Cross_Sections-Ramp-A.dgn

FINAL SURVEY NO.	SURVEYED	DATE
NOTE BOOK	PLOTTED	BY
AREAS CHECKED	TEMPLATE	
	AREAS CHECKED	



ORIGINAL SURVEY NO.	SURVEYED	DATE
NOTE BOOK	PLOTTED	BY
AREAS CHECKED	TEMPLATE	
	AREAS CHECKED	



MODEL: P:\RampA_B1 - 114+50.00 (Sheet)
 FILE NAME: p:\benesch\paw\benesch.com\benesch.com\benesch.com\Documents\108009108\108009108\Eng_Docs\Design\DWG\Cross_Sections\24R71-Cross_Sections-Ramp-A.dwg

benesch
 Alfred Benesch & Company
 35 W Wacker Drive, Suite 3300
 Chicago, Illinois 60601
 312.465.4150 Job No. 15880.00

USER NAME = tvogler	DESIGNED - T.VOGLER	REVISED -
	DRAWN - T.VOGLER	REVISED -
PLOT SCALE = 0.16666685" / in.	CHECKED - J.TARDY	REVISED -
PLOT DATE = 10/25/2023	DATE - 10/13/2023	REVISED -

**STATE OF ILLINOIS
 DEPARTMENT OF TRANSPORTATION**

**CROSS SECTIONS
 RAMP A**

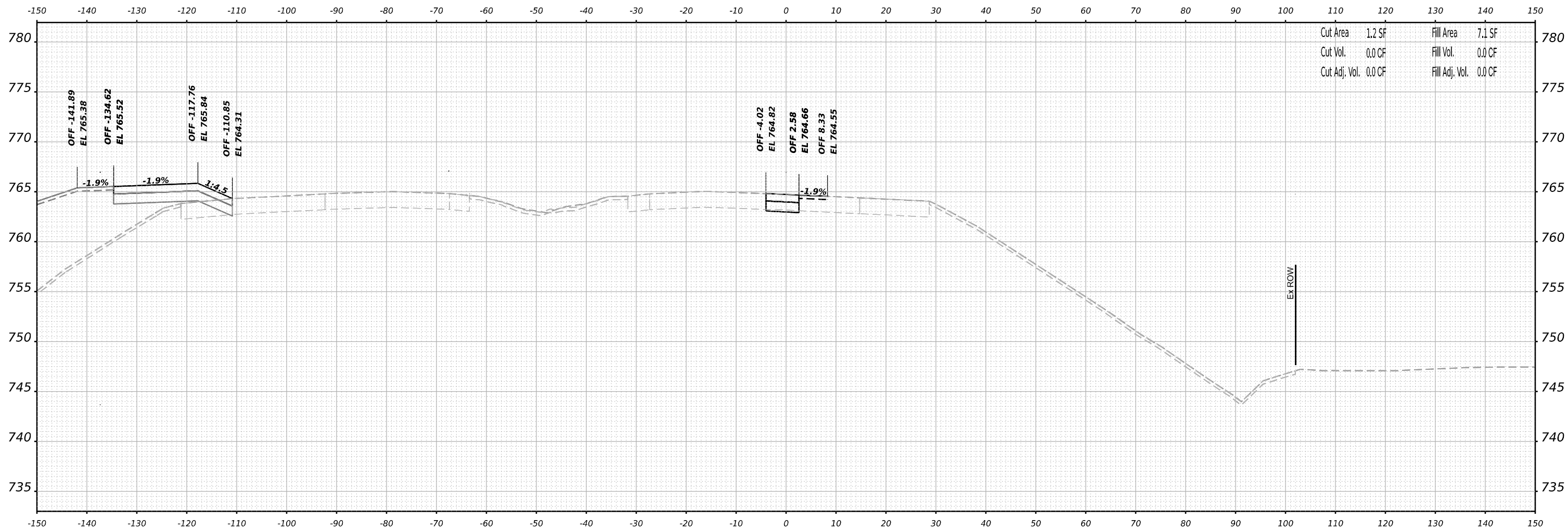
SCALE: N/A SHEET 14 OF 14 SHEETS STA. 114+50.00 TO STA. 114+77.23

F.A.I.P. RTE. 39	SECTION (5)RS & (5&5HB)RC	COUNTY WINNEBAGO	TOTAL SHEETS 1279	SHEET NO. 1139
CONTRACT NO. 64R71				
ILLINOIS FED. AID PROJECT				

FINAL SURVEY NO.	SURVEYED PLOTTED AREAS CHECKED	BY	DATE

ORIGINAL SURVEY NO.	SURVEYED PLOTTED AREAS CHECKED	BY	DATE

MODEL: P:\ramp_b_1-210+00.00 (Sheet)
 FILE NAME: p:\ramp_b_1-210+00.00 (Sheet)\Cross_Section\210+00.00\Cross_Section\210+00.00\Cross_Section-Ramp-B.dgn



STA 210+00.00



USER NAME = jMajcher	DESIGNED - T.VOGLER	REVISED -
	DRAWN - T.VOGLER	REVISED -
PLOT SCALE = 0.16666633 1/ in.	CHECKED - J.TARDY	REVISED -
PLOT DATE = 10/13/2023	DATE - 10/13/2023	REVISED -

**STATE OF ILLINOIS
 DEPARTMENT OF TRANSPORTATION**

**CROSS SECTIONS
 RAMP B**

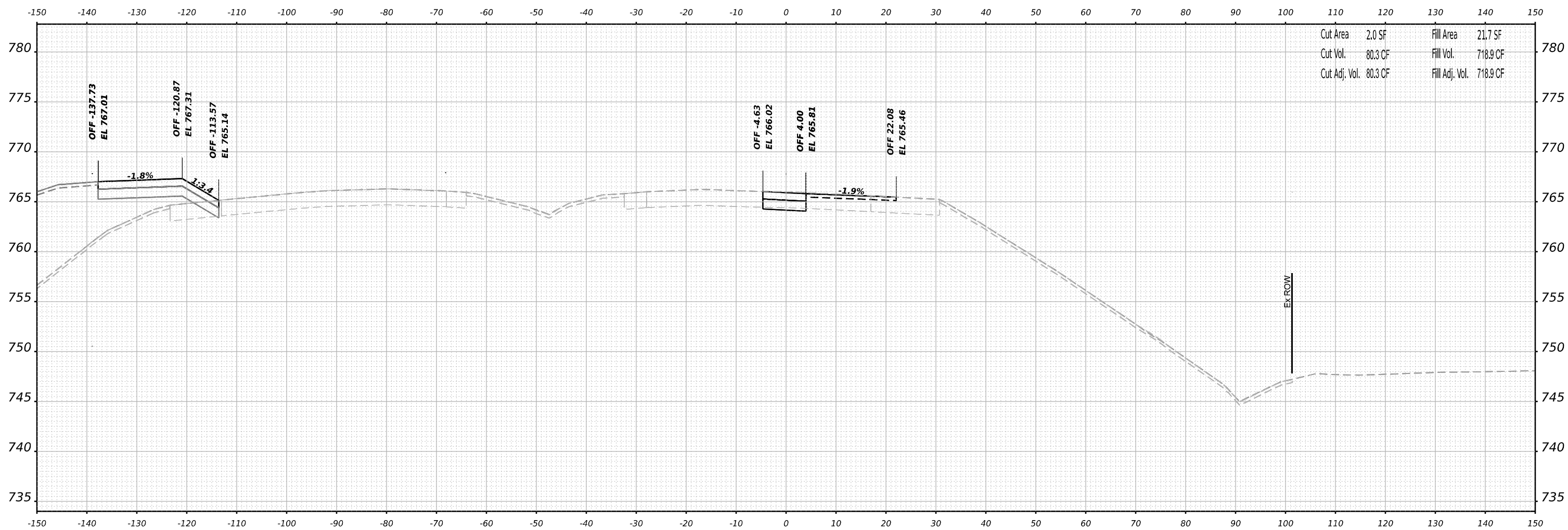
SCALE: N/A SHEET 1 OF 26 SHEETS STA. 210+00.00 TO STA. 210+00.00

F.A.I./P.RTE.	SECTION	COUNTY	TOTAL SHEETS	SHEET NO.
39	(5)RS & (5&5HB)RC	WINNEBAGO	1279	1140
CONTRACT NO. 64R71				
ILLINOIS FED. AID PROJECT				

FINAL SURVEY NO.	SURVEYED PLOTTED AREAS CHECKED	BY	DATE

ORIGINAL SURVEY NO.	SURVEYED PLOTTED AREAS CHECKED	BY	DATE

MODEL: P:\Ramp_B_1-210+50.00 (Sheet)
 FILE NAME: p:\benesch\benesch.com\benesch\42\Documents\10800\00\Eng\Drawings\024471-Cross-Sections-Ramp-B.dgn



STA 210+50.00



USER NAME = jMajcher	DESIGNED - T.VOGLER	REVISED -
	DRAWN - T.VOGLER	REVISED -
PLOT SCALE = 0.16666633 1/ in.	CHECKED - J.TARDY	REVISED -
PLOT DATE = 10/13/2023	DATE - 10/13/2023	REVISED -

**STATE OF ILLINOIS
DEPARTMENT OF TRANSPORTATION**

**CROSS SECTIONS
RAMP B**

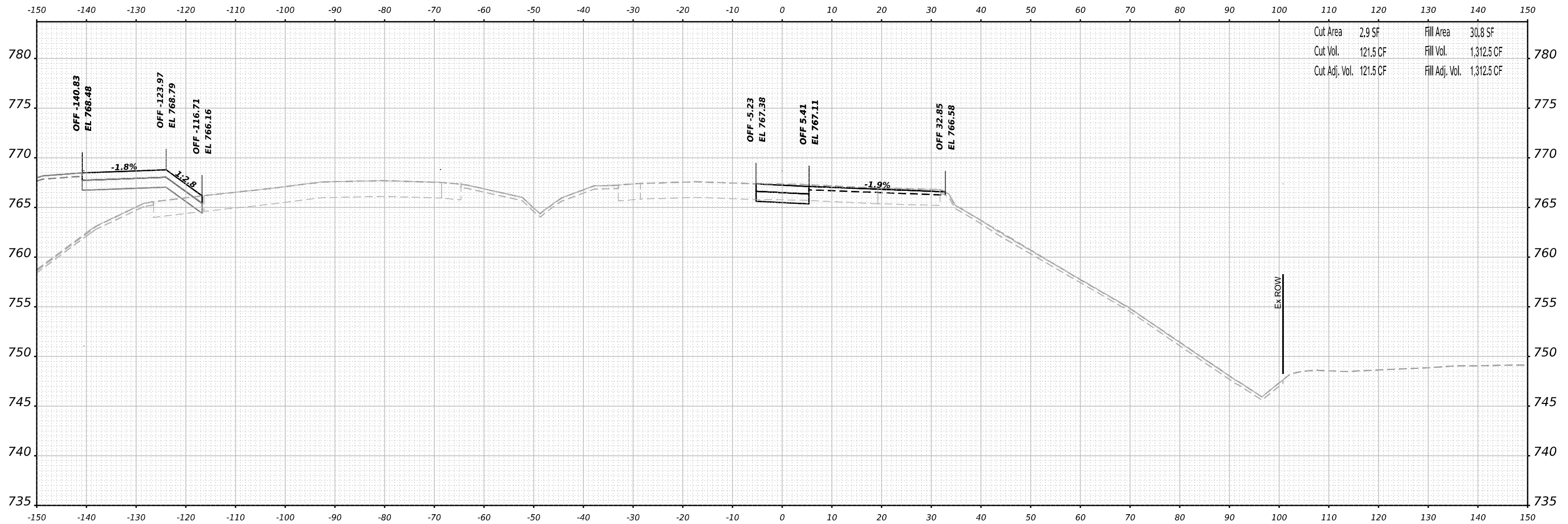
SCALE: N/A SHEET 2 OF 26 SHEETS STA. 210+50.00 TO STA. 210+50.00

F.A.I./P.RTE.	SECTION	COUNTY	TOTAL SHEETS	SHEET NO.
39	(5)RS & (5&5HB)RC	WINNEBAGO	1279	1141
CONTRACT NO. 64R71				
		ILLINOIS	FED. AID PROJECT	

FINAL SURVEY NO.	SURVEYED	BY	DATE
NOTE BOOK	PLOTTED		
	TEMPLATE		
	AREAS		
	CHECKED		

ORIGINAL SURVEY NO.	SURVEYED	BY	DATE
NOTE BOOK	PLOTTED		
	TEMPLATE		
	AREAS		
	CHECKED		

MODEL: P:\Ramp\B_11-211+00.00 (Sheet)
 FILE NAME: p:\benesch\new\benesch.com\benesch\42\Documents\10209108\000\Eng\Draw\211+00.00\Cross_Section\211+00.00\Cross_Section-Ramp-B.dgn



Cut Area	2.9 SF	Fill Area	30.8 SF
Cut Vol.	121.5 CF	Fill Vol.	1,312.5 CF
Cut Adj. Vol.	121.5 CF	Fill Adj. Vol.	1,312.5 CF

STA 211+00.00



USER NAME	= jMajcher	DESIGNED	- T.VOGLER	REVISED	-
		DRAWN	- T.VOGLER	REVISED	-
PLOT SCALE	= 0.16666633 1/ in.	CHECKED	- J.TARDY	REVISED	-
PLOT DATE	= 10/13/2023	DATE	- 10/13/2023	REVISED	-

**STATE OF ILLINOIS
DEPARTMENT OF TRANSPORTATION**

**CROSS SECTIONS
RAMP B**

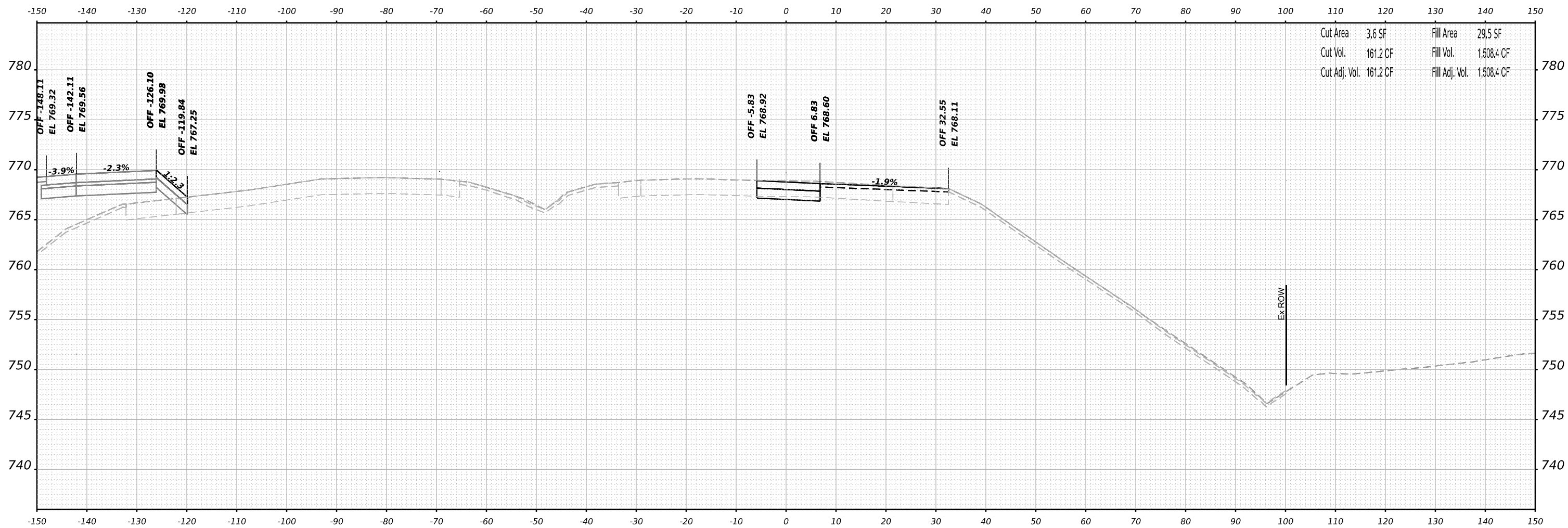
SCALE: N/A SHEET 3 OF 26 SHEETS STA. 211+00.00 TO STA. 211+00.00

F.A.I./P.RTE.	SECTION	COUNTY	TOTAL SHEETS	SHEET NO.
39	(5)RS & (5&5HB)RC	WINNEBAGO	1279	1142
CONTRACT NO. 64R71				
ILLINOIS FED. AID PROJECT				

FINAL SURVEY	SURVEYED	BY	DATE
NOTE BOOK	PLOTTED		
NO.	TEMPLATE		
	AREAS		
	CHECKED		

ORIGINAL SURVEY	SURVEYED	BY	DATE
NOTE BOOK	PLOTTED		
NO.	TEMPLATE		
	AREAS		
	CHECKED		

MODEL: P:\ramp_b_211+50.00 (Sheet)
 FILE NAME: p:\benesch\benesch.com\benesch\42\Documents\10209108000\Eng\Drawings\211+50.00\Cross_Section\211+50.00\Cross-Section-Ramp-B.dgn



STA 211+50.00



USER NAME	= jMajcher	DESIGNED	- T.VOGLER	REVISED	-
		DRAWN	- T.VOGLER	REVISED	-
PLOT SCALE	= 0.16666633 1/ in.	CHECKED	- J.TARDY	REVISED	-
PLOT DATE	= 10/13/2023	DATE	- 10/13/2023	REVISED	-

**STATE OF ILLINOIS
DEPARTMENT OF TRANSPORTATION**

**CROSS SECTIONS
RAMP B**

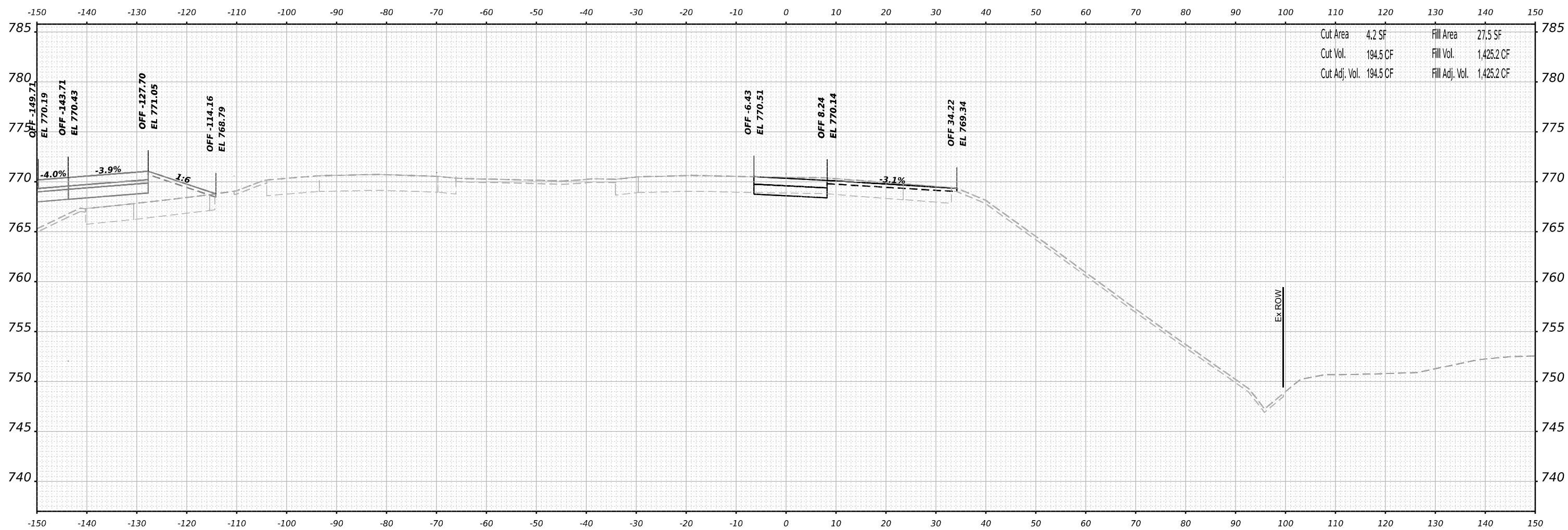
SCALE: N/A SHEET 4 OF 26 SHEETS STA. 211+50.00 TO STA. 211+50.00

F.A.I./P.RTE.	SECTION	COUNTY	TOTAL SHEETS	SHEET NO.
39	(5)RS & (5&5HB)RC	WINNEBAGO	1279	1143
CONTRACT NO. 64R71				
ILLINOIS FED. AID PROJECT				

FINAL SURVEY NO.	SURVEYED PLOTTED AREAS CHECKED	BY	DATE

ORIGINAL SURVEY NO.	SURVEYED PLOTTED AREAS CHECKED	BY	DATE

MODEL: P:\ramp_b_1-212+00.00 (Sheet)
 FILE NAME: p:\ramp_b_1-212+00.00 (Sheet)\Cross_Section\212+00.00\Cross_Section\212+00.00\Cross_Section-Ramp-B.dgn



Cut Area	4.2 SF	Fill Area	27.5 SF
Cut Vol.	194.5 CF	Fill Vol.	1,425.2 CF
Cut Adj. Vol.	194.5 CF	Fill Adj. Vol.	1,425.2 CF

STA 212+00.00



USER NAME = jMajcher	DESIGNED - T.VOGLER	REVISED -
	DRAWN - T.VOGLER	REVISED -
PLOT SCALE = 0.16666633 1/ in.	CHECKED - J.TARDY	REVISED -
PLOT DATE = 10/13/2023	DATE - 10/13/2023	REVISED -

**STATE OF ILLINOIS
DEPARTMENT OF TRANSPORTATION**

**CROSS SECTIONS
RAMP B**

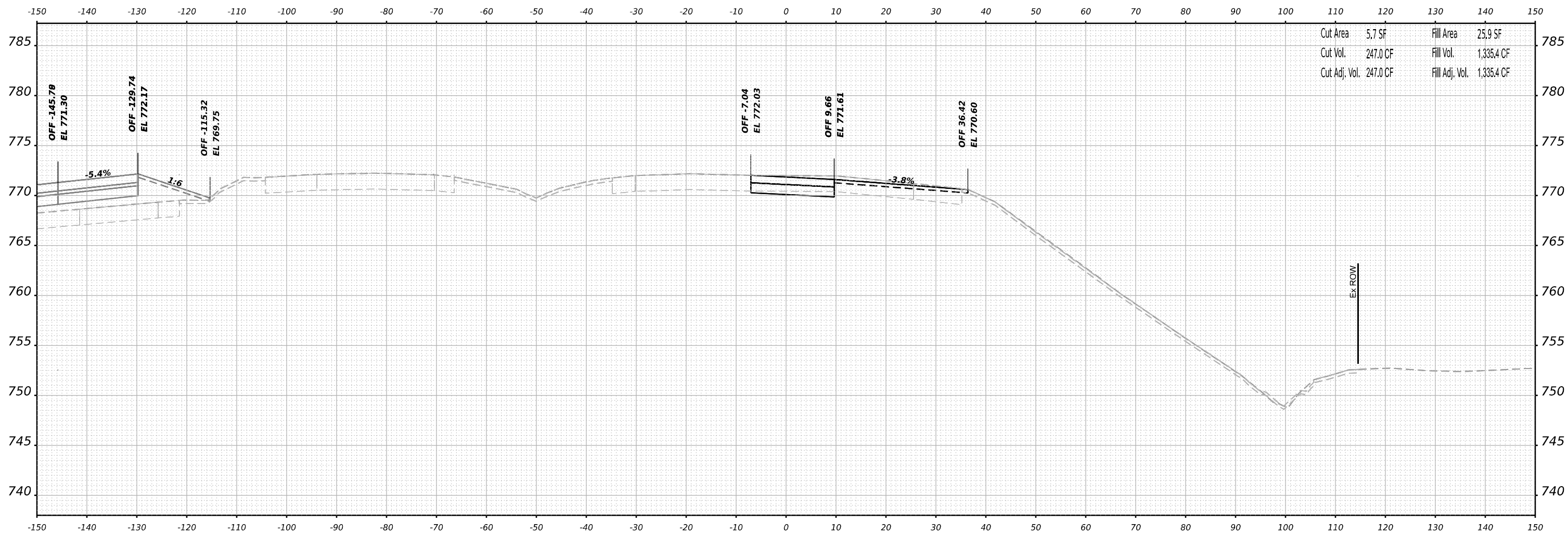
SCALE: N/A SHEET 5 OF 26 SHEETS STA. 212+00.00 TO STA. 212+00.00

F.A.I./P.RTE.	SECTION	COUNTY	TOTAL SHEETS	SHEET NO.
39	(5)RS & (5&5HB)RC	WINNEBAGO	1279	1144
CONTRACT NO. 64R71				
ILLINOIS FED. AID PROJECT				

FINAL SURVEY NO.	SURVEYED	BY	DATE
NOTE BOOK	PLOTTED		
AREAS	TEMPLATE		
CHECKED	AREAS		

ORIGINAL SURVEY NO.	SURVEYED	BY	DATE
NOTE BOOK	PLOTTED		
AREAS	TEMPLATE		
CHECKED	AREAS		

MODEL: P:\Ramp_B_212+50.00 (Sheet)
 FILE NAME: p:\benesch\benesch.com\benesch\42\Documents\10209108000\Eng\Drawings\2024\1-Cross-Sections-Ramp-B.dgn



Cut Area	5.7 SF	Fill Area	25.9 SF
Cut Vol.	247.0 CF	Fill Vol.	1,335.4 CF
Cut Adj. Vol.	247.0 CF	Fill Adj. Vol.	1,335.4 CF

STA 212+50.00



USER NAME	= jMajcher	DESIGNED	- T.VOGLER	REVISED	-
		DRAWN	- T.VOGLER	REVISED	-
PLOT SCALE	= 0.16666633 1/ in.	CHECKED	- J.TARDY	REVISED	-
PLOT DATE	= 10/13/2023	DATE	- 10/13/2023	REVISED	-

**STATE OF ILLINOIS
DEPARTMENT OF TRANSPORTATION**

**CROSS SECTIONS
RAMP B**

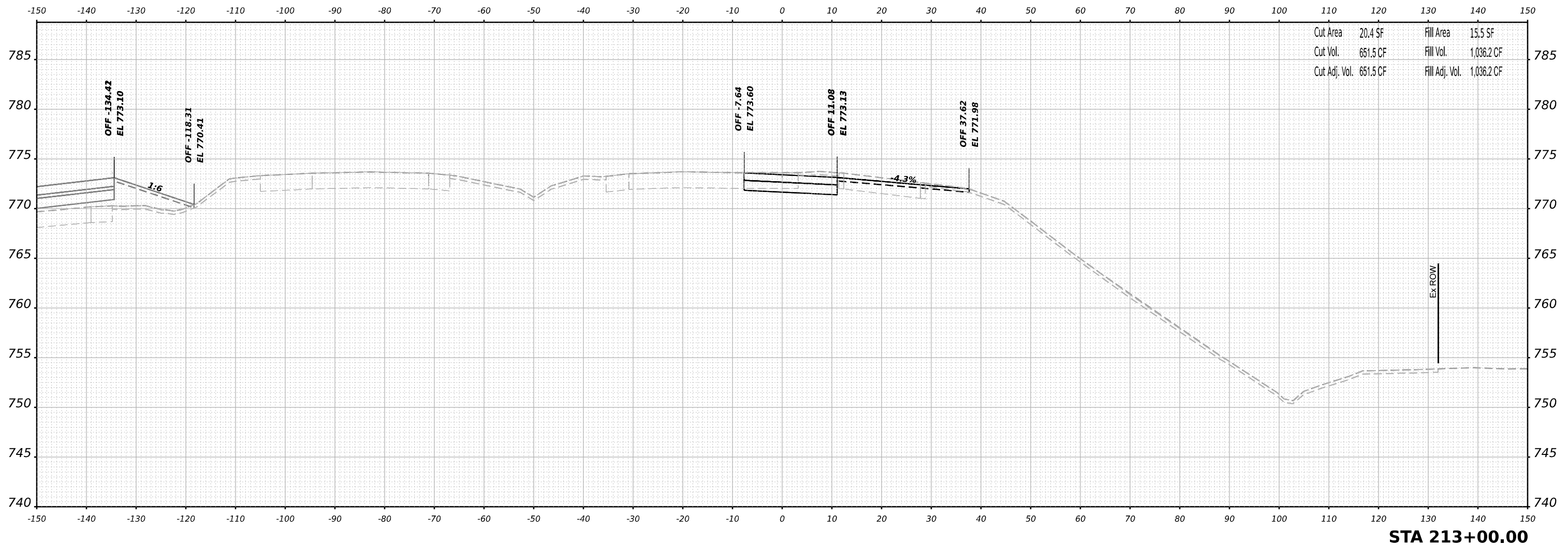
SCALE: N/A SHEET 6 OF 26 SHEETS STA. 212+50.00 TO STA. 212+50.00

F.A.I/P R.T.E.	SECTION	COUNTY	TOTAL SHEETS	SHEET NO.
39	(5)RS & (5&5HB)RC	WINNEBAGO	1279	1145
CONTRACT NO. 64R71				
ILLINOIS FED. AID PROJECT				

FINAL SURVEY NO.	SURVEYED	BY	DATE
	PLOTTED		
	TEMPLATE		
	AREAS		
	AREAS CHECKED		

ORIGINAL SURVEY NO.	SURVEYED	BY	DATE
	PLOTTED		
	TEMPLATE		
	AREAS		
	AREAS CHECKED		

MODEL: P:\Ramp\B_1-213+00.00 (Sheet)
 FILE NAME: p:\benesch\new\benesch.com\benesch\42\Documents\10209108\00\Eng\Drawings\Drawings\Cross Sections\213+00\1-Cross-Sections-Ramp-B.dgn



Cut Area	20.4 SF	Fill Area	15.5 SF
Cut Vol.	651.5 CF	Fill Vol.	1,036.2 CF
Cut Adj. Vol.	651.5 CF	Fill Adj. Vol.	1,036.2 CF

STA 213+00.00



USER NAME	= jMajcher	DESIGNED	- T.VOGLER	REVISED	-
		DRAWN	- T.VOGLER	REVISED	-
PLOT SCALE	= 0.16666633 1/ in.	CHECKED	- J.TARDY	REVISED	-
PLOT DATE	= 10/13/2023	DATE	- 10/13/2023	REVISED	-

**STATE OF ILLINOIS
DEPARTMENT OF TRANSPORTATION**

**CROSS SECTIONS
RAMP B**

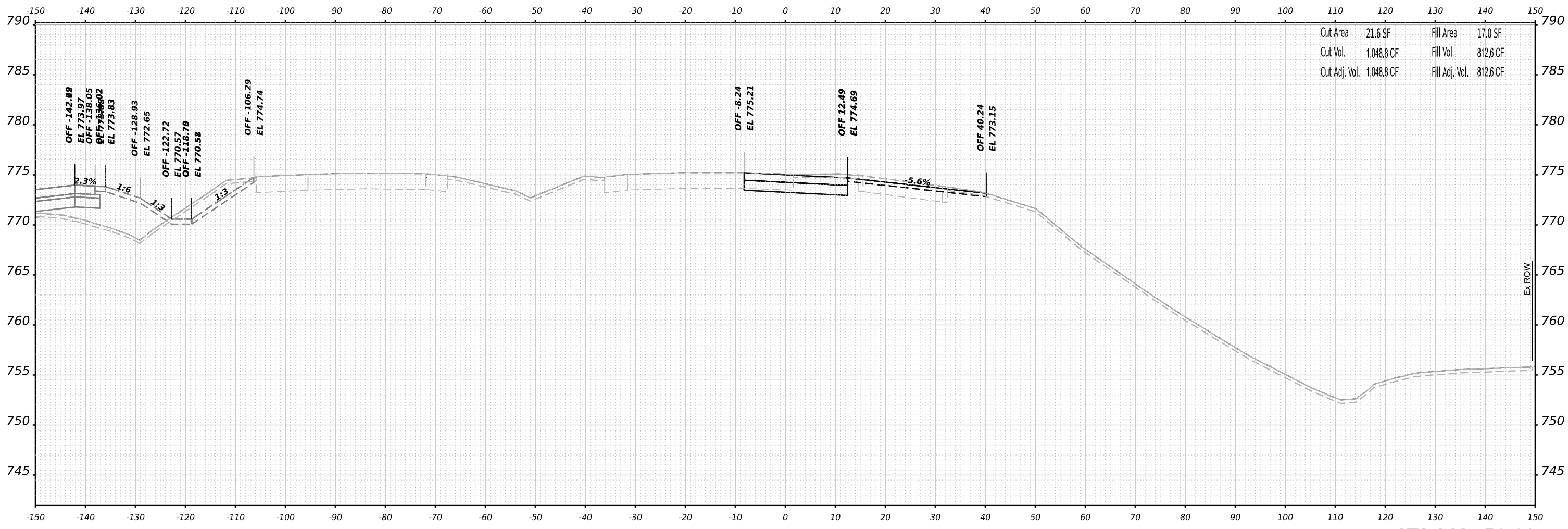
SCALE: N/A SHEET 7 OF 26 SHEETS STA. 213+00.00 TO STA. 213+00.00

F.A.I./P.RTE.	SECTION	COUNTY	TOTAL SHEETS	SHEET NO.
39	(5)RS & (5&5HB)RC	WINNEBAGO	1279	1146
CONTRACT NO. 64R71				
ILLINOIS FED. AID PROJECT				

FINAL SURVEY	SURVEYED	BY	DATE
NOTE BOOK	PLOTTED		
NO.	TEMPLATE		
	AREAS		
	CHECKED		

ORIGINAL SURVEY	SURVEYED	BY	DATE
NOTE BOOK	PLOTTED		
NO.	TEMPLATE		
	AREAS		
	CHECKED		

MODEL: P:\ramp\bl_213+50.00 (Sheet)
 FILE NAME: p:\benesch\new\benesch.com\benesch\42\Documents\10800\Eng\Docs\10800\01\Cross_Section\213+50.00\Cross-Section-Ramp-B.dgn



Cut Area	21.6 SF	Fill Area	17.0 SF
Cut Vol.	1,048.8 CF	Fill Vol.	812.6 CF
Cut Adj. Vol.	1,048.8 CF	Fill Adj. Vol.	812.6 CF

STA 213+50.00



USER NAME	= jMajcher	DESIGNED	- T.VOGLER	REVISED	-
		DRAWN	- T.VOGLER	REVISED	-
PLOT SCALE	= 0.16666633 1/ in.	CHECKED	- J.TARDY	REVISED	-
PLOT DATE	= 10/13/2023	DATE	- 10/13/2023	REVISED	-

**STATE OF ILLINOIS
 DEPARTMENT OF TRANSPORTATION**

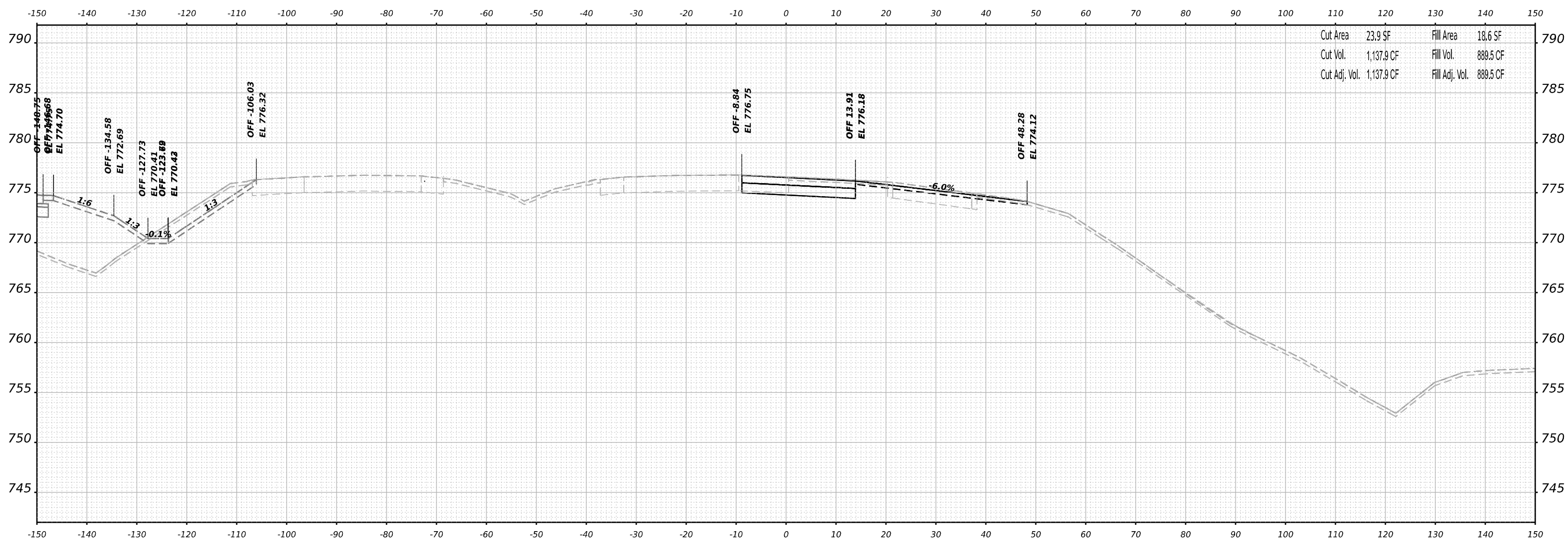
CROSS SECTIONS RAMP B	
SCALE: N/A	SHEET 8 OF 26 SHEETS
STA. 213+50.00 TO STA. 213+50.00	

F.A.I/P R.T.E.	SECTION	COUNTY	TOTAL SHEETS	SHEET NO.
39	(5)RS & (5&5HB)RC	WINNEBAGO	1279	1147
CONTRACT NO. 64R71				
ILLINOIS FED. AID PROJECT				

FINAL SURVEY NO.	SURVEYED PLOTTED AREAS CHECKED	BY	DATE

ORIGINAL SURVEY NO.	SURVEYED PLOTTED AREAS CHECKED	BY	DATE

MODEL: P:\ramp\bl_214+00.00 (Sheet)
 FILE NAME: p:\ramp\bl_214+00.00 (Sheet)\Documents\10800.00\Eng\Draw\214+00.00\Cross_Section\214+00.00\Cross_Section-Ramp-B.dgn



STA 214+00.00



USER NAME = jMajcher	DESIGNED - T.VOGLER	REVISED -
	DRAWN - T.VOGLER	REVISED -
PLOT SCALE = 0.16666633 1/ in.	CHECKED - J.TARDY	REVISED -
PLOT DATE = 10/13/2023	DATE - 10/13/2023	REVISED -

**STATE OF ILLINOIS
DEPARTMENT OF TRANSPORTATION**

**CROSS SECTIONS
RAMP B**

SCALE: N/A SHEET 9 OF 26 SHEETS STA. 214+00.00 TO STA. 214+00.00

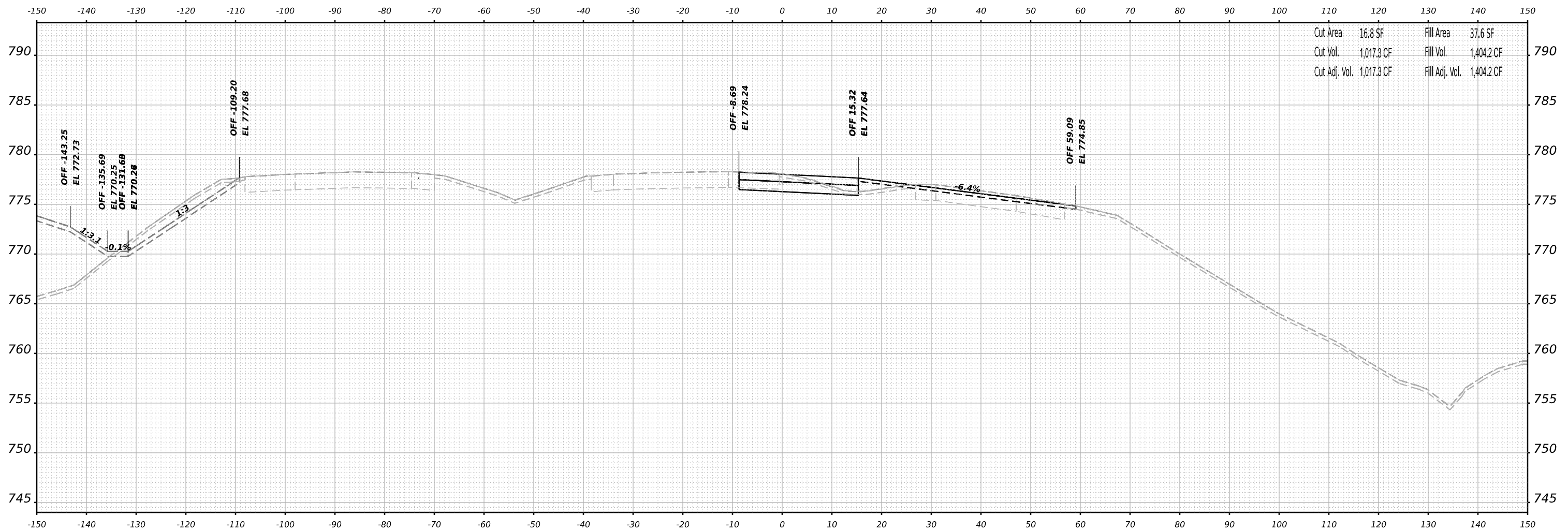
F.A.I/P R.T.E.	SECTION	COUNTY	TOTAL SHEETS	SHEET NO.
39	(5)RS & (5&5HB)RC	WINNEBAGO	1279	1148
CONTRACT NO. 64R71				

ILLINOIS FED. AID PROJECT

FINAL SURVEY	SURVEYED	BY	DATE
NOTE BOOK	PLOTTED		
NO.	AREAS		
	CHECKED		

ORIGINAL SURVEY	SURVEYED	BY	DATE
NOTE BOOK	PLOTTED		
NO.	AREAS		
	CHECKED		

MODEL: P:\ramp\bl_214+50.00 (Sheet)
 FILE NAME: p:\ramp\bl_214+50.00 (Sheet).dgn



Cut Area	16,8 SF	Fill Area	37,6 SF
Cut Vol.	1,017,3 CF	Fill Vol.	1,404,2 CF
Cut Adj. Vol.	1,017,3 CF	Fill Adj. Vol.	1,404,2 CF

STA 214+50.00



USER NAME	= jMajcher
PLOT SCALE	= 0.16666633 1/ in.
PLOT DATE	= 10/13/2023

DESIGNED	- T.VOGLER	REVISED	-
DRAWN	- T.VOGLER	REVISED	-
CHECKED	- J.TARDY	REVISED	-
DATE	- 10/13/2023	REVISED	-

**STATE OF ILLINOIS
DEPARTMENT OF TRANSPORTATION**

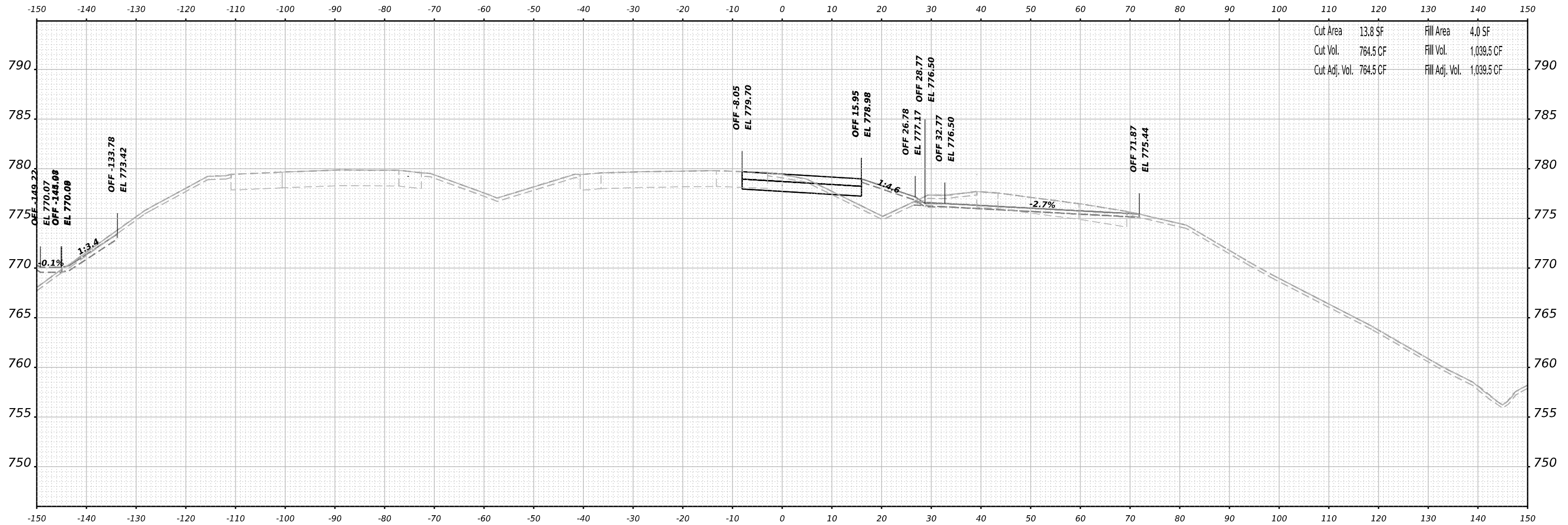
CROSS SECTIONS RAMP B	
SCALE: N/A	SHEET 10 OF 26 SHEETS
STA. 214+50.00	TO STA. 214+50.00

F.A.I/P R.T.E.	SECTION	COUNTY	TOTAL SHEETS	SHEET NO.
39	(5)RS & (5&5HB)RC	WINNEBAGO	1279	1149
CONTRACT NO. 64R71				
ILLINOIS FED. AID PROJECT				

FINAL SURVEY NO.	SURVEYED PLOTTED AREAS CHECKED	BY	DATE

ORIGINAL SURVEY NO.	SURVEYED PLOTTED AREAS CHECKED	BY	DATE

MODEL: P:\Ramp_B_215+00.00 (Sheet)
 FILE NAME: p:\benesch\new\benesch.com\benesch\42\Documents\10809108000\Eng\Drawings\2024\1-Cross-Sections-Ramp-B.dgn



STA 215+00.00



USER NAME	= jMajcher	DESIGNED	- T.VOGLER	REVISED	-
		DRAWN	- T.VOGLER	REVISED	-
PLOT SCALE	= 0.16666633 1/ in.	CHECKED	- J.TARDY	REVISED	-
PLOT DATE	= 10/13/2023	DATE	- 10/13/2023	REVISED	-

**STATE OF ILLINOIS
 DEPARTMENT OF TRANSPORTATION**

**CROSS SECTIONS
 RAMP B**

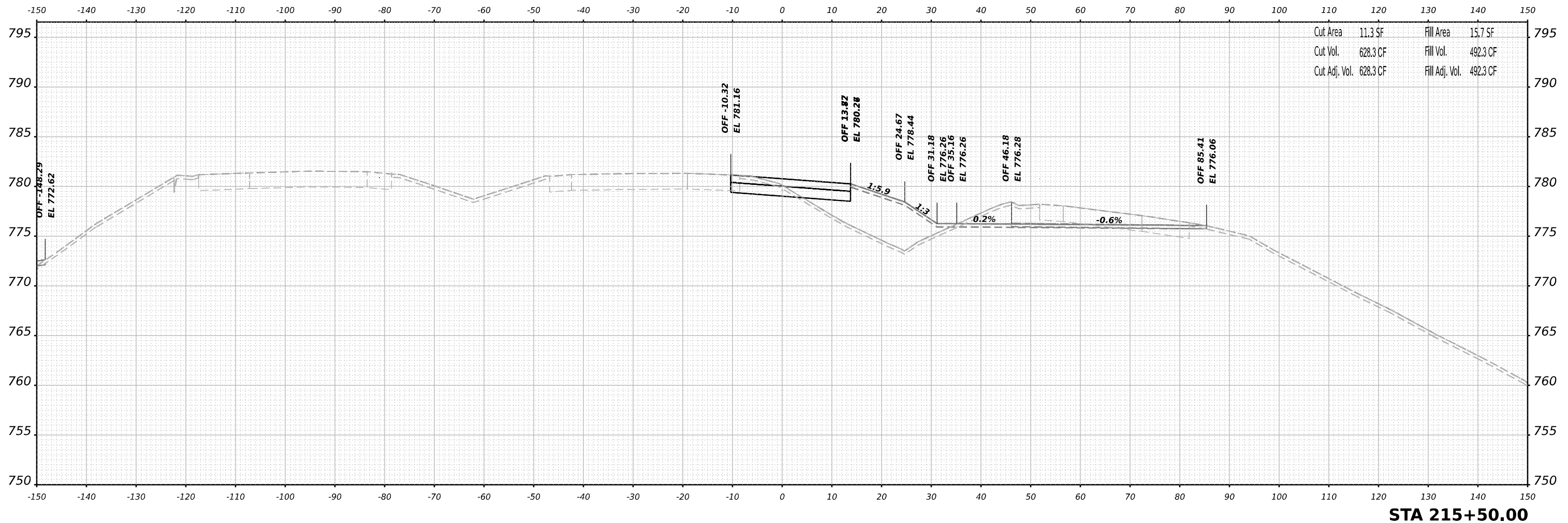
SCALE: N/A SHEET 11 OF 26 SHEETS STA. 215+00.00 TO STA. 215+00.00

F.A.I/P R.T.E.	SECTION	COUNTY	TOTAL SHEETS	SHEET NO.
39	(5)RS & (5&5HB)RC	WINNEBAGO	1279	1150
CONTRACT NO. 64R71				
ILLINOIS FED. AID PROJECT				

FINAL SURVEY NO.	SURVEYED PLOTTED TEMPLATE AREAS CHECKED	BY	DATE

ORIGINAL SURVEY NO.	SURVEYED PLOTTED TEMPLATE AREAS CHECKED	BY	DATE

MODEL: P:\ramp_b_215+50.00 (Sheet)
 FILE NAME: p:\benesch\benesch.com\benesch\42\Documents\10209108\000\Eng\Drawings\215+50.00\Cross_Section\215+50.00\Cross_Section-Ramp-B.dgn



USER NAME = jMajcher	DESIGNED - T.VOGLER	REVISED -
	DRAWN - T.VOGLER	REVISED -
PLOT SCALE = 0.16666633 1/ in.	CHECKED - J.TARDY	REVISED -
PLOT DATE = 10/13/2023	DATE - 10/13/2023	REVISED -

**STATE OF ILLINOIS
DEPARTMENT OF TRANSPORTATION**

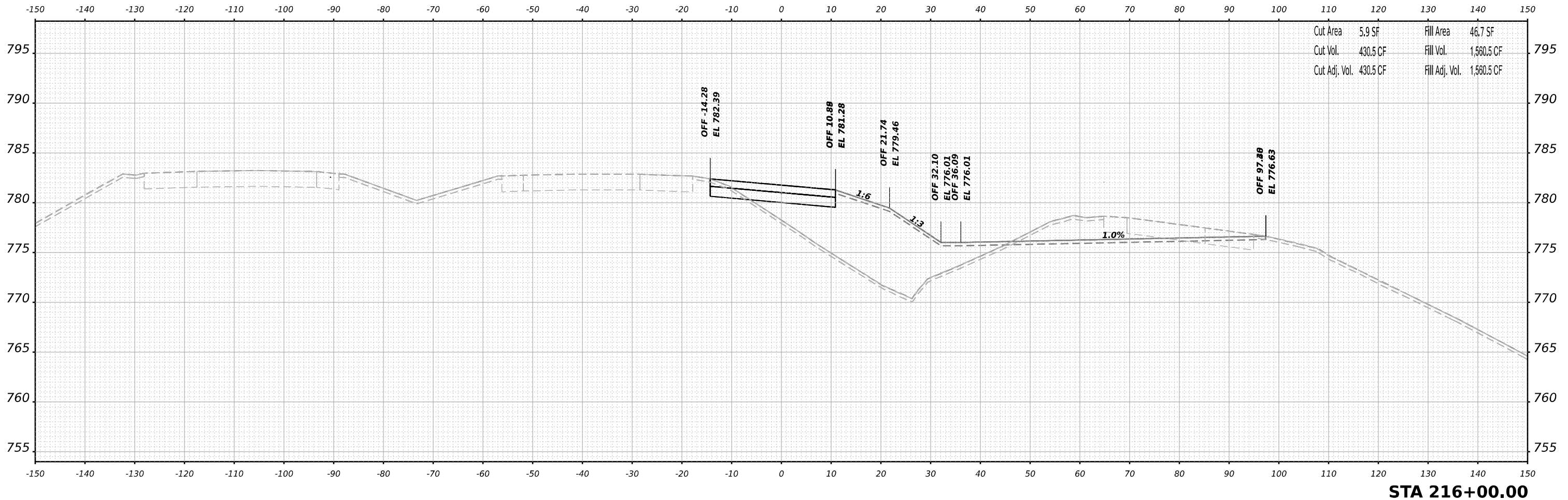
CROSS SECTIONS RAMP B		SCALE: N/A	SHEET 12 OF 26 SHEETS	STA. 215+50.00 TO STA. 215+50.00
		ILLINOIS FED. AID PROJECT		

F.A.I.P. RTE. 39	SECTION (5)RS & (5&5HB)RC	COUNTY WINNEBAGO	TOTAL SHEETS 1279	SHEET NO. 1151
CONTRACT NO. 64R71				

FINAL SURVEY NO.	SURVEYED	BY	DATE
NOTE BOOK	PLOTTED		
	TEMPLATE		
	AREAS		
	CHECKED		

ORIGINAL SURVEY NO.	SURVEYED	BY	DATE
NOTE BOOK	PLOTTED		
	TEMPLATE		
	AREAS		
	CHECKED		

MODEL: P:\Ramp\B_1-216+00.00 (Sheet)
 FILE NAME: p:\benesch\new\benesch.com\benesch\42\Documents\10800\00\Eng\Docs\Design\02\4R71-Cross-Sections-Ramp-B.dgn



STA 216+00.00



USER NAME = jMajcher	DESIGNED - T.VOGLER	REVISED -
	DRAWN - T.VOGLER	REVISED -
PLOT SCALE = 0.16666633 1/ in.	CHECKED - J.TARDY	REVISED -
PLOT DATE = 10/13/2023	DATE - 10/13/2023	REVISED -

**STATE OF ILLINOIS
DEPARTMENT OF TRANSPORTATION**

**CROSS SECTIONS
RAMP B**

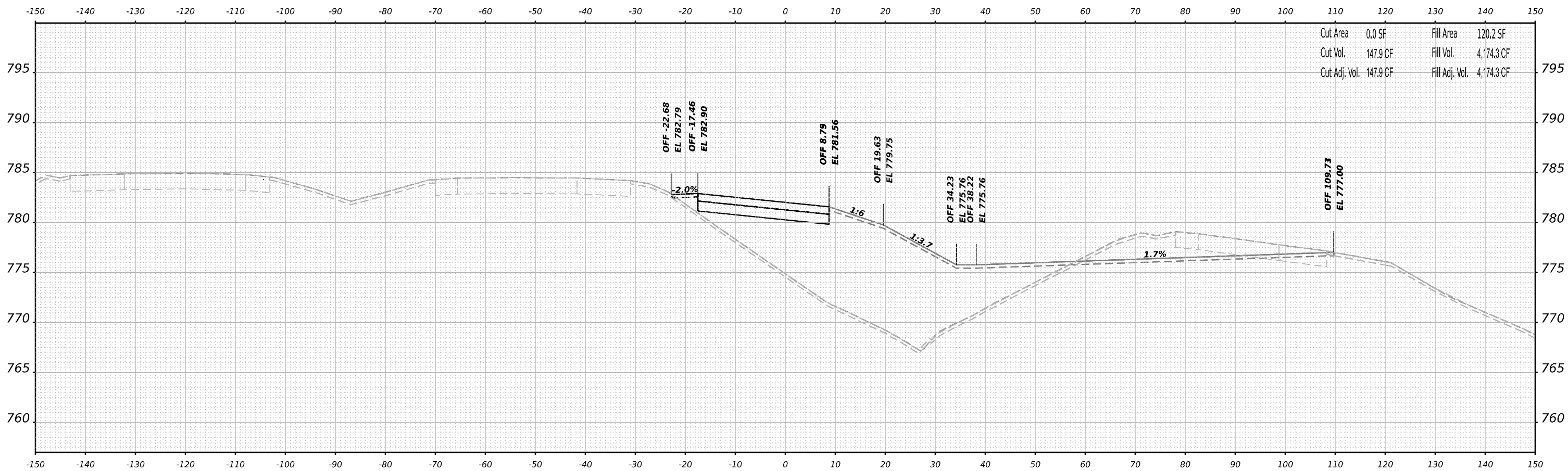
SCALE: N/A SHEET 13 OF 26 SHEETS STA. 216+00.00 TO STA. 216+00.00

F.A.I./P.RTE.	SECTION	COUNTY	TOTAL SHEETS	SHEET NO.
39	(5)RS & (5&5HB)RC	WINNEBAGO	1279	1152
CONTRACT NO. 64R71				
ILLINOIS		FED. AID PROJECT		

FINAL SURVEY NO.	SURVEYED PLOTTED AREAS CHECKED	BY	DATE

ORIGINAL SURVEY NO.	SURVEYED PLOTTED AREAS CHECKED	BY	DATE

MODEL: P:\Ramp\B_1-216+50.00 (Sheet)
 FILE NAME: p:\benesch\benesch.com\benesch\42\Documents\10209\10800\Eng\Draw\Design\Draw\Cross_Section\024471-Cross-Section-Ramp-B.dgn



Cut Area	0.0 SF	Fill Area	120.2 SF
Cut Vol.	147.9 CF	Fill Vol.	4,174.3 CF
Cut Adj. Vol.	147.9 CF	Fill Adj. Vol.	4,174.3 CF

STA 216+50.00



USER NAME	= jMajcher
PLOT SCALE	= 0.16666633 1/ in.
PLOT DATE	= 10/13/2023

DESIGNED	- T.VOGLER	REVISED	-
DRAWN	- T.VOGLER	REVISED	-
CHECKED	- J.TARDY	REVISED	-
DATE	- 10/13/2023	REVISED	-

**STATE OF ILLINOIS
DEPARTMENT OF TRANSPORTATION**

**CROSS SECTIONS
RAMP B**

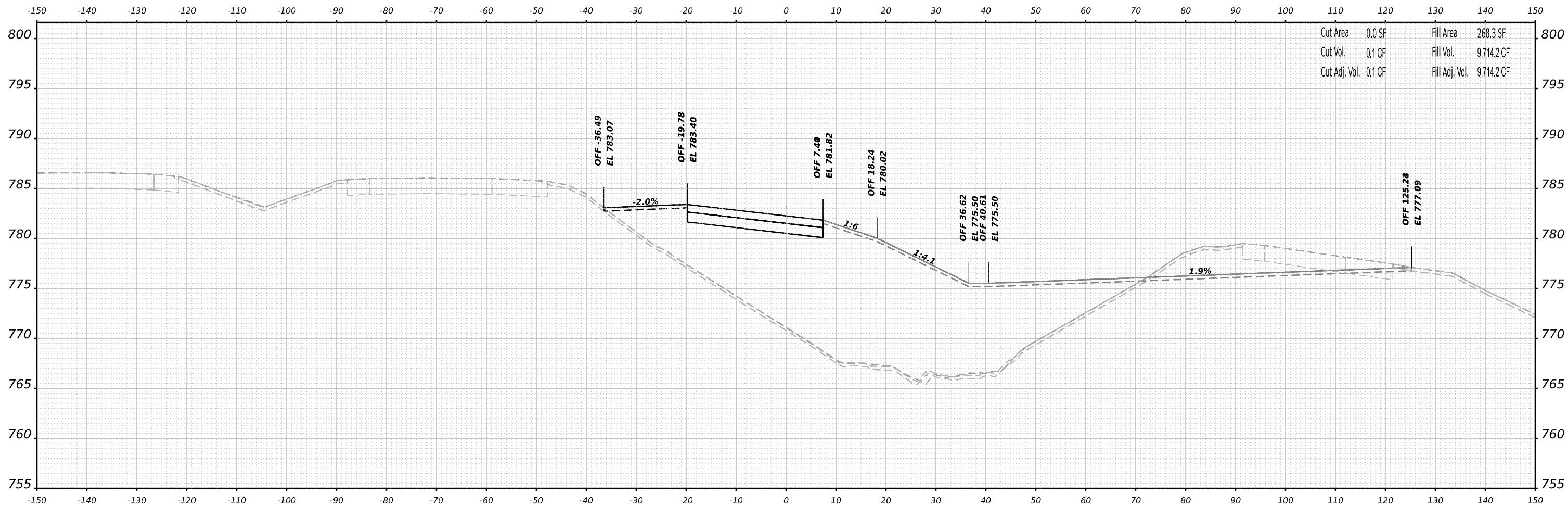
SCALE: N/A SHEET 14 OF 26 SHEETS STA. 216+50.00 TO STA. 216+50.00

F.A.I/P R.T.E.	SECTION	COUNTY	TOTAL SHEETS	SHEET NO.
39	(5)RS & (5&5HB)RC	WINNEBAGO	1279	1153
CONTRACT NO. 64R71				
ILLINOIS		FED. AID PROJECT		

FINAL SURVEY NO.	SURVEYED AREAS CHECKED	BY	DATE

ORIGINAL SURVEY NO.	SURVEYED AREAS CHECKED	BY	DATE

MODEL: P:\Ramp\B_217+00.00 (Sheet)
 FILE NAME: p:\benesch\new\benesch.com\benesch\42\Documents\10209108\00\Eng\Docs\Design\DC\Cross_Section\217+00\217+00-Cross-Section-Ramp-B.dgn



Cut Area	0.0 SF	Fill Area	268.3 SF
Cut Vol.	0.1 CF	Fill Vol.	9,714.2 CF
Cut Adj. Vol.	0.1 CF	Fill Adj. Vol.	9,714.2 CF

STA 217+00.00



USER NAME	= jMajcher	DESIGNED	- T.VOGLER	REVISED	-
		DRAWN	- T.VOGLER	REVISED	-
PLOT SCALE	= 0.16666633 1/ in.	CHECKED	- J.TARDY	REVISED	-
PLOT DATE	= 10/13/2023	DATE	- 10/13/2023	REVISED	-

**STATE OF ILLINOIS
DEPARTMENT OF TRANSPORTATION**

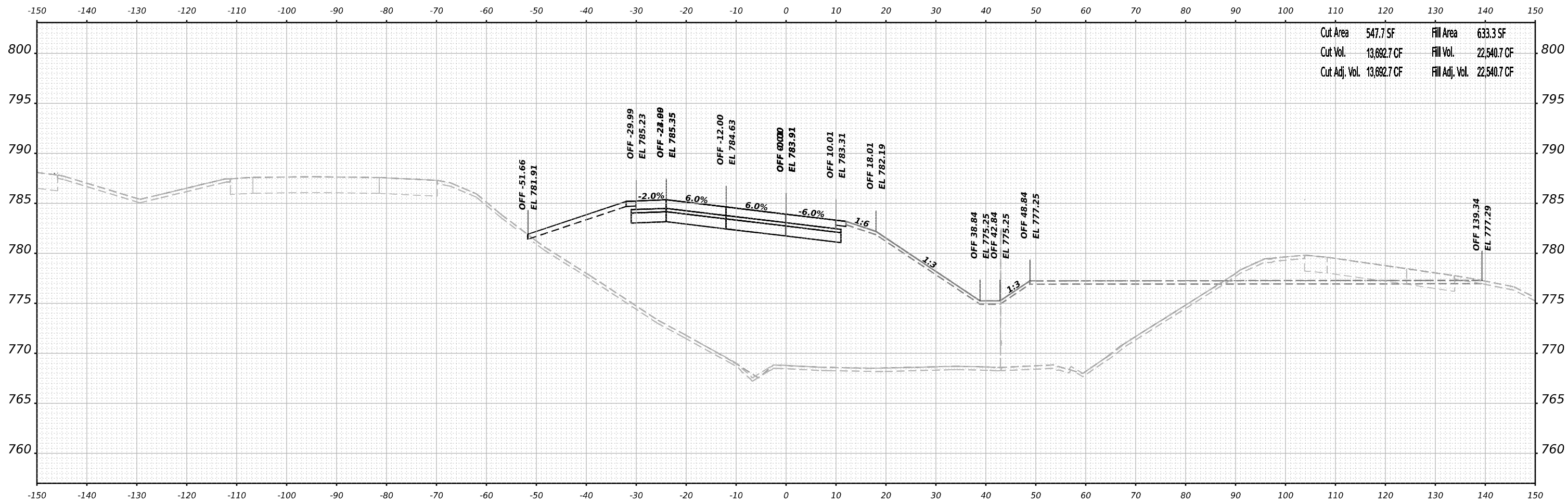
CROSS SECTIONS RAMP B	
SCALE: N/A	SHEET 15 OF 26 SHEETS
STA. 217+00.00 TO STA. 217+00.00	

F.A.I./P.RTE.	SECTION	COUNTY	TOTAL SHEETS	SHEET NO.
39	(5)RS & (5&5HB)RC	WINNEBAGO	1279	1154
CONTRACT NO. 64R71				
ILLINOIS FED. AID PROJECT				

FINAL SURVEY NO.	SURVEYED AREAS CHECKED	BY	DATE

ORIGINAL SURVEY NO.	SURVEYED AREAS CHECKED	BY	DATE

MODEL: P:\Ramp\B_217+50.00 (Sheet)
 FILE NAME: p:\benesch\new\benesch.com\benesch\42\Documents\10800\00\Eng\Draw\10800\00\Cross_Section\024R1-Cross-Section-Ramp-B.dgn



Cut Area	547.7 SF	Fill Area	633.3 SF
Cut Vol.	13,692.7 CF	Fill Vol.	22,540.7 CF
Cut Adj. Vol.	13,692.7 CF	Fill Adj. Vol.	22,540.7 CF

STA 217+50.00



USER NAME = jMajcher	DESIGNED - T.VOGLER	REVISED -
	DRAWN - T.VOGLER	REVISED -
PLOT SCALE = 0.16666633 1/ in.	CHECKED - J.TARDY	REVISED -
PLOT DATE = 10/13/2023	DATE - 10/13/2023	REVISED -

**STATE OF ILLINOIS
 DEPARTMENT OF TRANSPORTATION**

**CROSS SECTIONS
 RAMP B**

SCALE: N/A SHEET 16 OF 26 SHEETS STA. 217+50.00 TO STA. 217+50.00

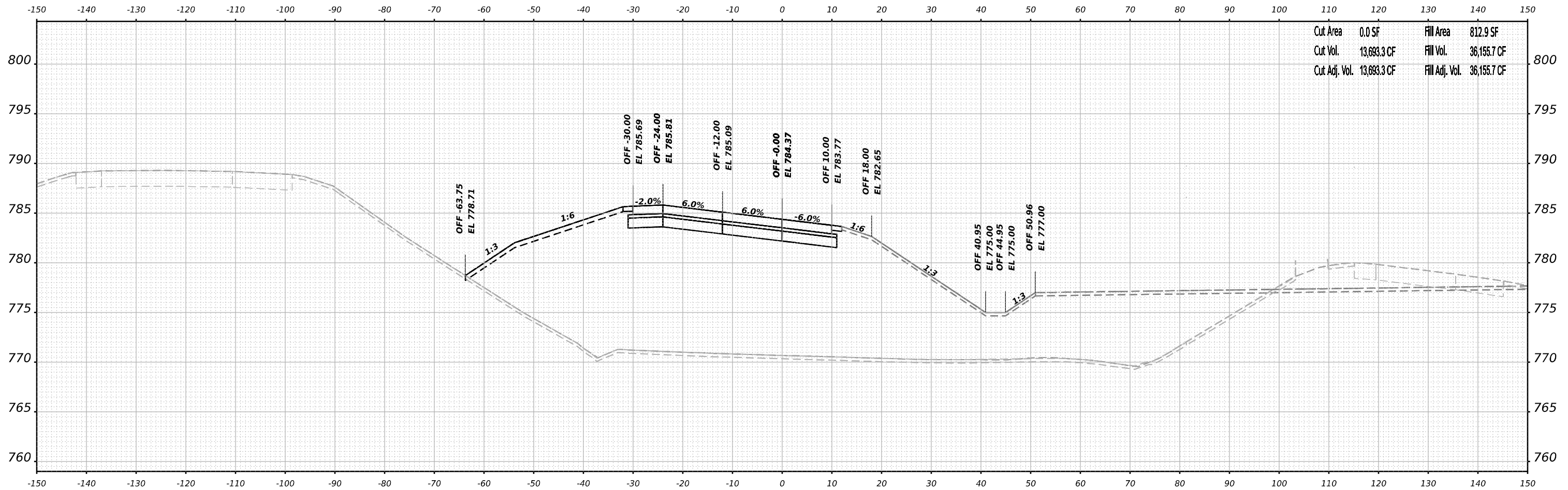
F.A.I/P R.T.E.	SECTION	COUNTY	TOTAL SHEETS	SHEET NO.
39	(5)RS & (5&5HB)RC	WINNEBAGO	1279	1155
CONTRACT NO. 64R71				

ILLINOIS FED. AID PROJECT

FINAL SURVEY NO.	SURVEYED	BY	DATE
NOTE BOOK	PLOTTED		
	TEMPLATE		
	AREAS		
	CHECKED		

ORIGINAL SURVEY NO.	SURVEYED	BY	DATE
NOTE BOOK	PLOTTED		
	TEMPLATE		
	AREAS		
	CHECKED		

MODEL: P:\Ramp\B_1-218+00.00 (Sheet)
 FILE NAME: p:\benesch\new\benesch.com\benesch.com\benesch.com\4\Documents\10800.00\Eng_Docs\10800.00\Cross_Sections\024R71-Cross-Sections-Ramp-B.dgn



STA 218+00.00



USER NAME	= jMajcher	DESIGNED	- T.VOGLER	REVISED	-
		DRAWN	- T.VOGLER	REVISED	-
PLOT SCALE	= 0.16666633 1/ in.	CHECKED	- J.TARDY	REVISED	-
PLOT DATE	= 10/13/2023	DATE	- 10/13/2023	REVISED	-

**STATE OF ILLINOIS
DEPARTMENT OF TRANSPORTATION**

**CROSS SECTIONS
RAMP B**

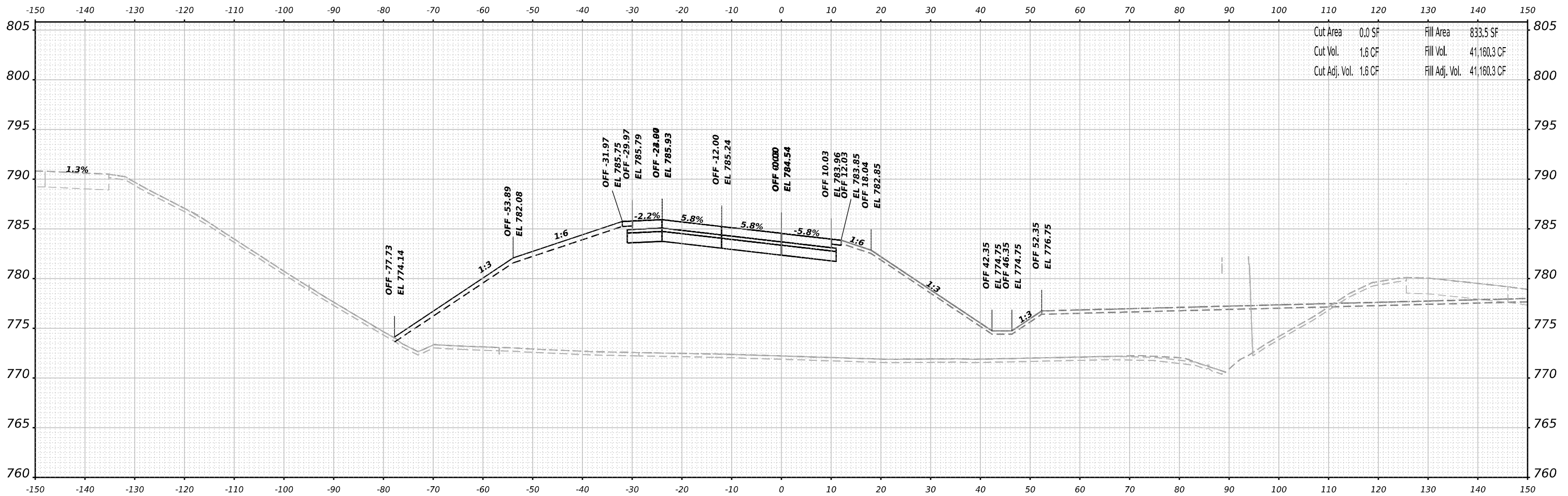
SCALE: N/A SHEET 17 OF 26 SHEETS STA. 218+00.00 TO STA. 218+00.00

F.A.I/P R.T.E.	SECTION	COUNTY	TOTAL SHEETS	SHEET NO.
39	(5)RS & (5&5HB)RC	WINNEBAGO	1279	1156
CONTRACT NO. 64R71				
ILLINOIS FED. AID PROJECT				

FINAL SURVEY NO.	SURVEYED PLOTTED AREAS CHECKED	BY	DATE

ORIGINAL SURVEY NO.	SURVEYED PLOTTED AREAS CHECKED	BY	DATE

MODEL: P:\Ramp\B_1-218+50.00 (Sheet)
 FILE NAME: p:\benesch\beneshub.com\benesch\42\Documents\10800.00\Eng\Draw\Design\Draw\Cross_Section\218+50.00\Cross_Section-Ramp-B.dgn



Cut Area	0.0 SF	Fill Area	833.5 SF
Cut Vol.	1.6 CF	Fill Vol.	41,160.3 CF
Cut Adj. Vol.	1.6 CF	Fill Adj. Vol.	41,160.3 CF

STA 218+50.00



USER NAME	= jMajcher	DESIGNED	- T.VOGLER	REVISED	-
		DRAWN	- T.VOGLER	REVISED	-
PLOT SCALE	= 0.16666633 1/ in.	CHECKED	- J.TARDY	REVISED	-
PLOT DATE	= 10/13/2023	DATE	- 10/13/2023	REVISED	-

**STATE OF ILLINOIS
DEPARTMENT OF TRANSPORTATION**

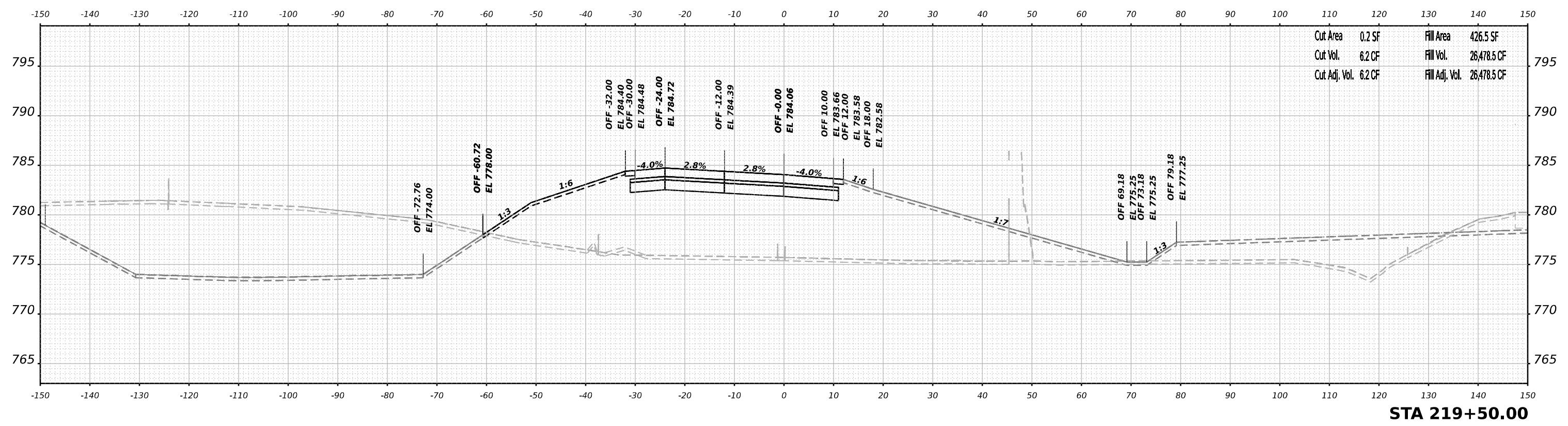
CROSS SECTIONS RAMP B	
SCALE: N/A	SHEET 18 OF 26 SHEETS
STA. 218+50.00 TO STA. 218+50.00	

F.A.I/P R.T.E.	SECTION	COUNTY	TOTAL SHEETS	SHEET NO.
39	(5)RS & (5&5HB)RC	WINNEBAGO	1279	1157
CONTRACT NO. 64R71				
ILLINOIS FED. AID PROJECT				

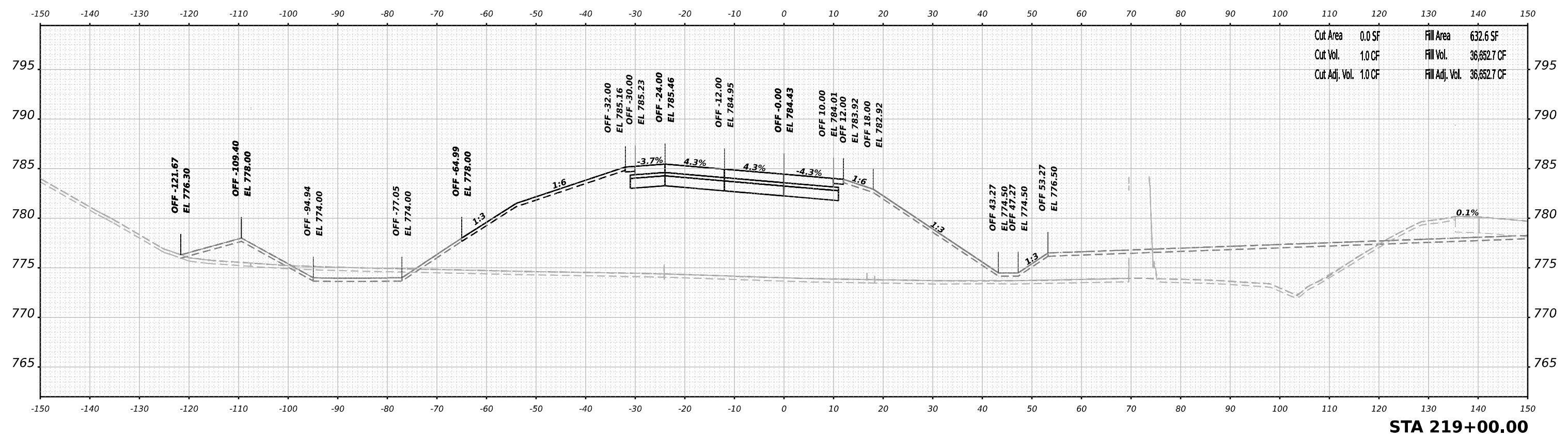
DATE	
BY	
SURVEYED	
PLOTTED	
TEMPLATE	
AREAS	
AREAS CHECKED	
NO.	

DATE	
BY	
SURVEYED	
PLOTTED	
TEMPLATE	
AREAS	
AREAS CHECKED	
NO.	

MODEL: P:\Ramp\B_219+00.00 (Sheet)
 FILE NAME: p:\benesch\new\benesch.com\benesch.com\benesch.com\Documents\108000\Eng\Drawings\2024\219-Cross-Sections-Ramp-B.dgn



Cut Area	0.2 SF	Fill Area	426.5 SF
Cut Vol.	6.2 CF	Fill Vol.	26,478.5 CF
Cut Adj. Vol.	6.2 CF	Fill Adj. Vol.	26,478.5 CF



Cut Area	0.0 SF	Fill Area	632.6 SF
Cut Vol.	1.0 CF	Fill Vol.	36,652.7 CF
Cut Adj. Vol.	1.0 CF	Fill Adj. Vol.	36,652.7 CF



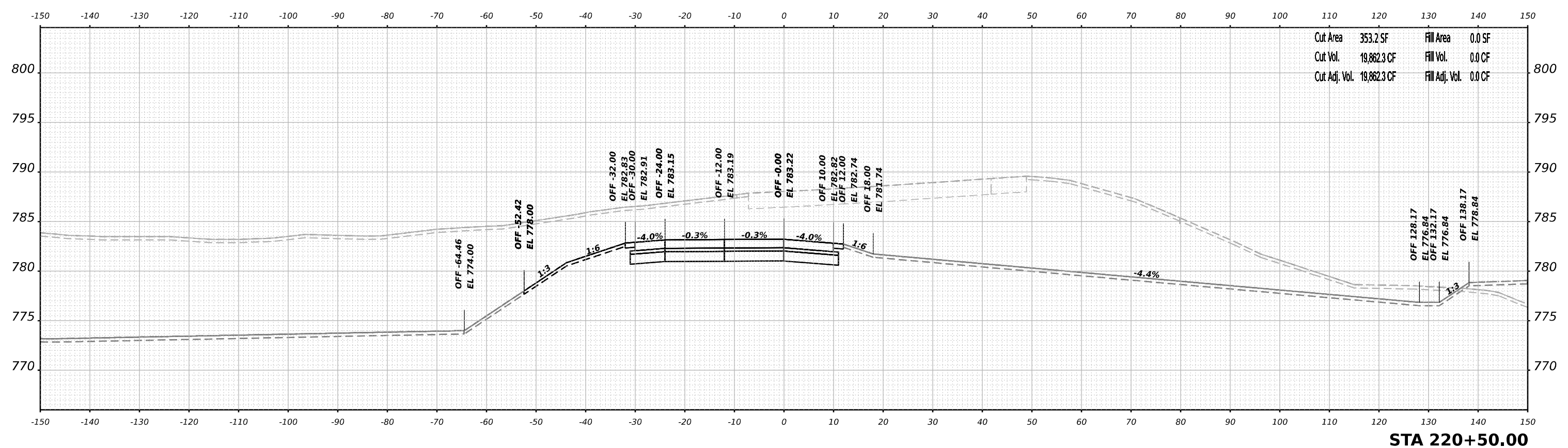
USER NAME	= jMajcher	DESIGNED	- T.VOGLER	REVISED	-
		DRAWN	- T.VOGLER	REVISED	-
PLOT SCALE	= 0.16666633 1/16"	CHECKED	- J.TARDY	REVISED	-
PLOT DATE	= 10/13/2023	DATE	- 10/13/2023	REVISED	-

**STATE OF ILLINOIS
DEPARTMENT OF TRANSPORTATION**

CROSS SECTIONS RAMP B	
SCALE: N/A	SHEET 19 OF 26 SHEETS
STA. 219+00.00 TO STA. 219+50.00	

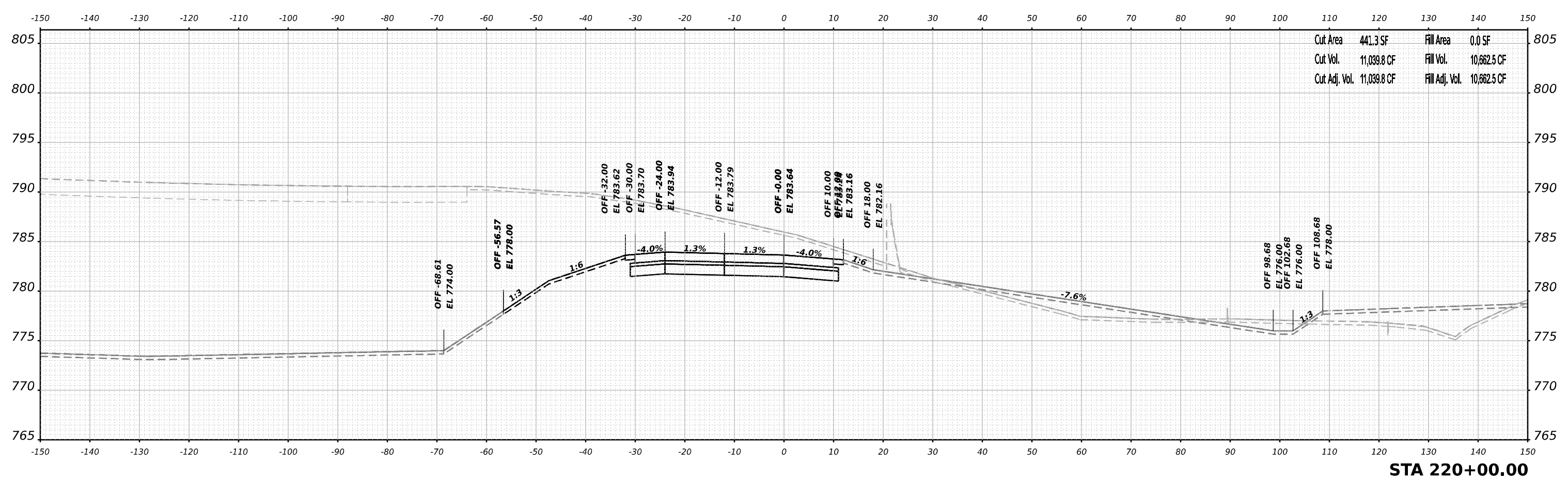
F.A.I./P.R.T.E.	SECTION	COUNTY	TOTAL SHEETS	SHEET NO.
39	(5)RS & (5&5HB)RC	WINNEBAGO	1279	1158
CONTRACT NO. 64R71				
ILLINOIS FED. AID PROJECT				

FINAL SURVEY NO.	SURVEYED AREAS CHECKED
DATE	BY
PLOTTED	TEMPLATE
NOTE BOOK	AREAS CHECKED



Cut Area	353.2 SF	Fill Area	0.0 SF
Cut Vol.	19,862.3 CF	Fill Vol.	0.0 CF
Cut Adj. Vol.	19,862.3 CF	Fill Adj. Vol.	0.0 CF

ORIGINAL SURVEY NO.	SURVEYED AREAS CHECKED
DATE	BY
PLOTTED	TEMPLATE
NOTE BOOK	AREAS CHECKED



Cut Area	441.3 SF	Fill Area	0.0 SF
Cut Vol.	11,039.8 CF	Fill Vol.	10,662.5 CF
Cut Adj. Vol.	11,039.8 CF	Fill Adj. Vol.	10,662.5 CF

MODEL: P:\Ramp\Bl_220+00.00 (Sheet)
 FILE NAME: p:\benesch\new\benesch.com\benesch.com\benesch.com\4\Documents\1020910800.00\Eng\Drawn\Drawn\Drawn\220+00.00\Cross-Sections\Ramp-B.dgn



USER NAME	= jMajcher
DESIGNED	- T.VOGLER
DRAWN	- T.VOGLER
PLotted SCALE	= 0.16666633 1/ in.
PLotted DATE	= 10/13/2023

REVISd	-
REVISd	-
REVISd	-
REVISd	-

STATE OF ILLINOIS
 DEPARTMENT OF TRANSPORTATION

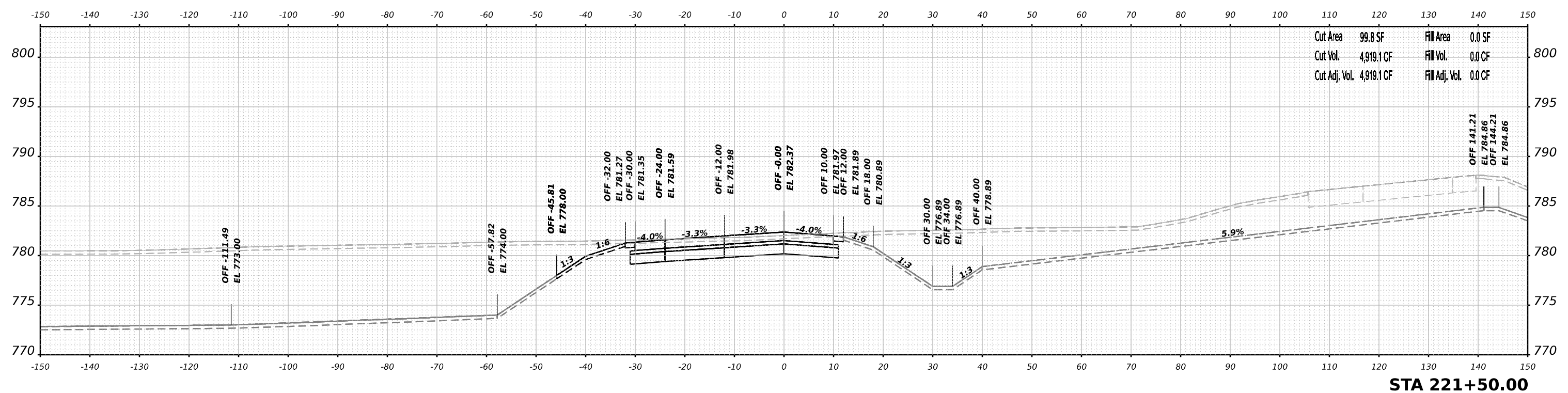
CROSS SECTIONS
 RAMP B
 SCALE: N/A SHEET 20 OF 26 SHEETS STA. 220+00.00 TO STA. 220+50.00

F.A.I.P. RTE.	SECTION	COUNTY	TOTAL SHEETS	SHEET NO.
39	(5)RS & (5&5HB)RC	WINNEBAGO	1279	1159
CONTRACT NO. 64R71				
ILLINOIS FED. AID PROJECT				

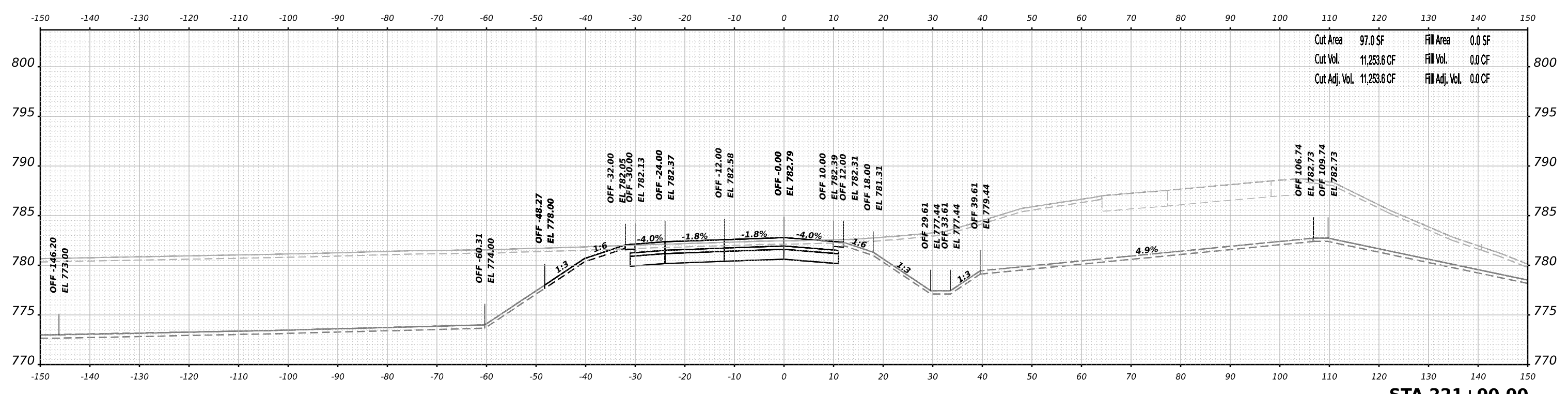
DATE	
BY	
SURVEYED	
PLOTTED	
TEMPLATE	
AREAS	
AREAS CHECKED	
NO.	
FINAL SURVEY	
NOTE BOOK	

DATE	
BY	
SURVEYED	
PLOTTED	
TEMPLATE	
AREAS	
AREAS CHECKED	
NO.	
ORIGINAL SURVEY	
NOTE BOOK	

MODEL: P:\RampB_B1-221+00.00 (Sheet)
 FILE NAME: p:\benesch\new\benesh\benesch\42\Documents\1020910800.00\Eng\Drawings\Design\DOT\Cross_Sections\0224R71-Cross-Section-Ramp-B.dgn



Cut Area	99.8 SF	Fill Area	0.0 SF
Cut Vol.	4,919.1 CF	Fill Vol.	0.0 CF
Cut Adj. Vol.	4,919.1 CF	Fill Adj. Vol.	0.0 CF



Cut Area	97.0 SF	Fill Area	0.0 SF
Cut Vol.	11,253.6 CF	Fill Vol.	0.0 CF
Cut Adj. Vol.	11,253.6 CF	Fill Adj. Vol.	0.0 CF



USER NAME	= jMajcher
DESIGNED	- T.VOGLER
DRAWN	- T.VOGLER
PLotted SCALE	= 0.16666633 1/ in.
PLotted DATE	= 10/13/2023

CHECKED	- J.TARDY
DATE	- 10/13/2023

REVISED	-
REVISED	-
REVISED	-
REVISED	-

**STATE OF ILLINOIS
DEPARTMENT OF TRANSPORTATION**

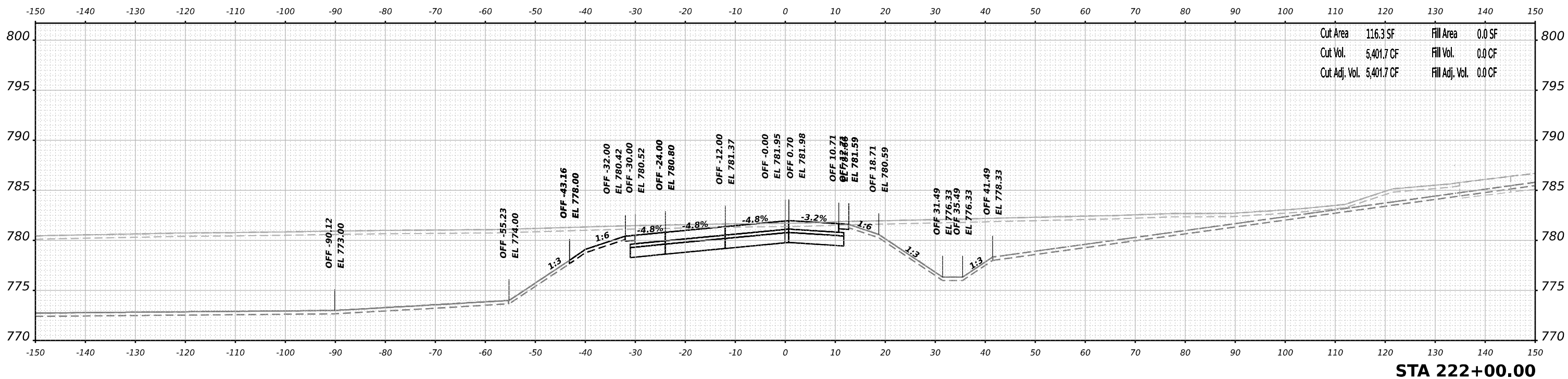
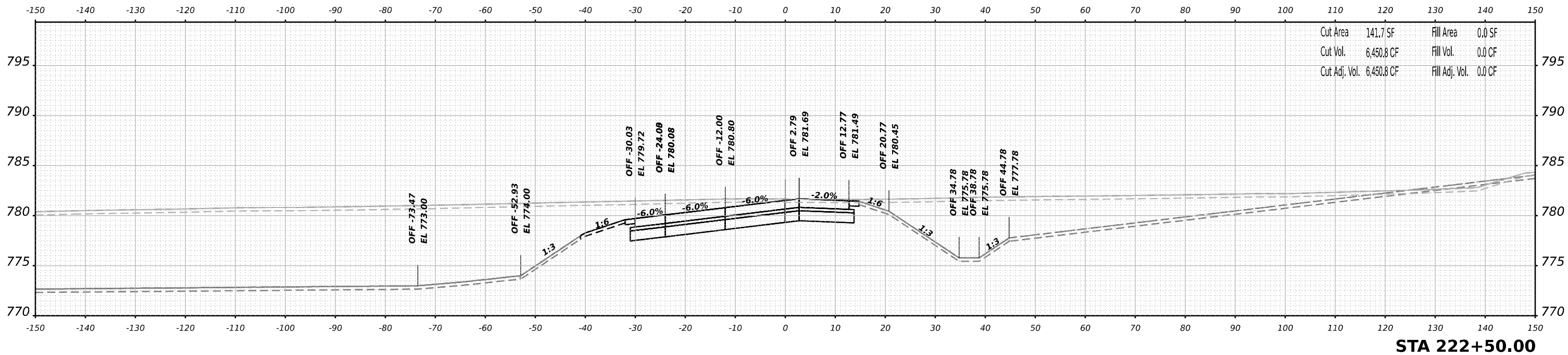
CROSS SECTIONS RAMP B	
SCALE: N/A	SHEET 21 OF 26 SHEETS
STA. 221+00.00 TO STA. 221+50.00	

F.A.I/P RTE.	SECTION	COUNTY	TOTAL SHEETS	SHEET NO.
39	(5)RS & (5&5HB)RC	WINNEBAGO	1279	1160
CONTRACT NO. 64R71				
ILLINOIS FED. AID PROJECT				

DATE	
BY	
SURVEYED	
PLOTTED	
TEMPLATE	
NOTE BOOK	
AREAS CHECKED	
NO.	

DATE	
BY	
SURVEYED	
PLOTTED	
TEMPLATE	
NOTE BOOK	
AREAS CHECKED	
NO.	

MODEL: P:\ramp_b_222+00.00 (Sheet)
 FILE NAME: p:\ramp_b_222+00.00 (Sheet)\E:\Documents\1020910800.00\Eng\Drawings\222+00.00\Cross_Section\222+00.00\Cross_Section-Ramp-B.dgn



USER NAME	= jMajcher	DESIGNED	- T.VOGLER	REVISED	-
DRAWN	- T.VOGLER	DRAWN	- T.VOGLER	REVISED	-
PLotted SCALE	= 0.16666633 1/ in.	CHECKED	- J.TARDY	REVISED	-
PLOT DATE	= 10/13/2023	DATE	- 10/13/2023	REVISED	-

**STATE OF ILLINOIS
 DEPARTMENT OF TRANSPORTATION**

**CROSS SECTIONS
 RAMP B**

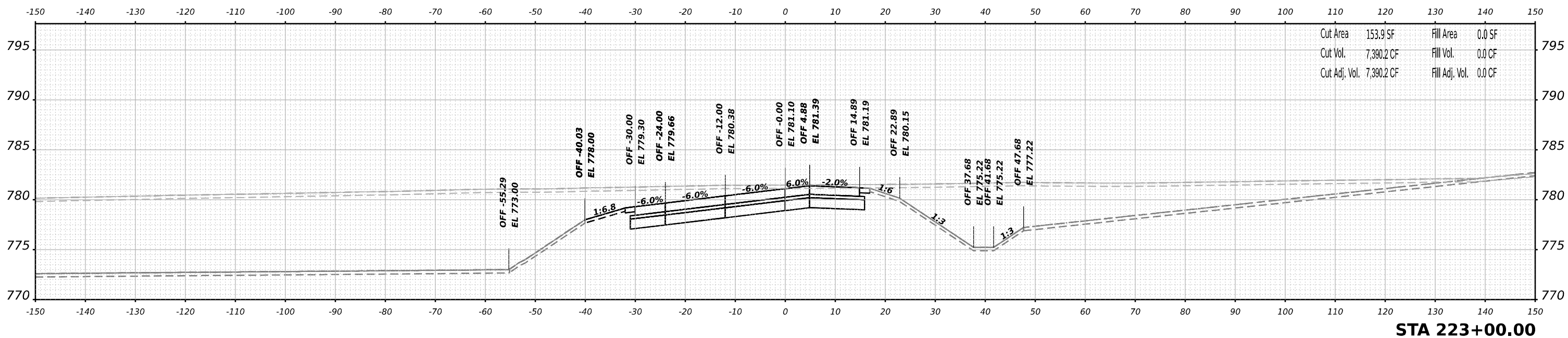
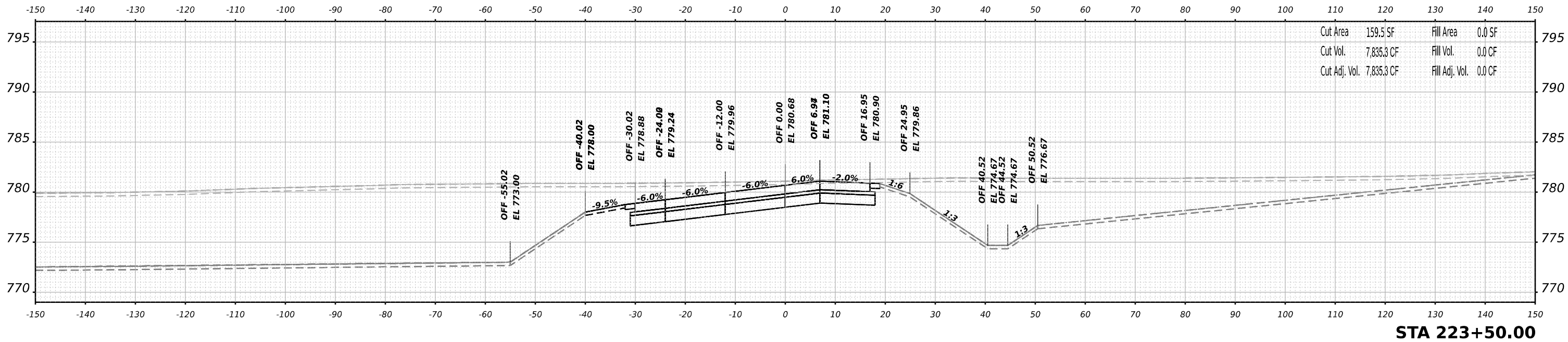
SCALE: N/A SHEET 22 OF 26 SHEETS STA. 222+00.00 TO STA. 222+50.00

F.A.I.P RTE.	SECTION	COUNTY	TOTAL SHEETS	SHEET NO.
39	(5)RS & (5&5HB)RC	WINNEBAGO	1279	1161
CONTRACT NO. 64R71				
ILLINOIS FED. AID PROJECT				

DATE	
BY	
SURVEYED	
PLOTTED	
TEMPLATE	
AREAS	
AREAS CHECKED	
NO.	
FINAL SURVEY	
NOTE BOOK	

DATE	
BY	
SURVEYED	
PLOTTED	
TEMPLATE	
AREAS	
AREAS CHECKED	
NO.	
ORIGINAL SURVEY	
NOTE BOOK	

MODEL: P:\Ramp\01_223+00.00 (Sheet)
 FILE NAME: p:\benesch\new\benesch\42\Documents\1020910800.00\Eng\Drawings\02\4471-Cross-Sections-Ramp-B.dgn



USER NAME	= jMajcher	DESIGNED	- T.VOGLER	REVISED	-
		DRAWN	- T.VOGLER	REVISED	-
PLOT SCALE	= 0.16666633 1/ in.	CHECKED	- J.TARDY	REVISED	-
PLOT DATE	= 10/13/2023	DATE	- 10/13/2023	REVISED	-

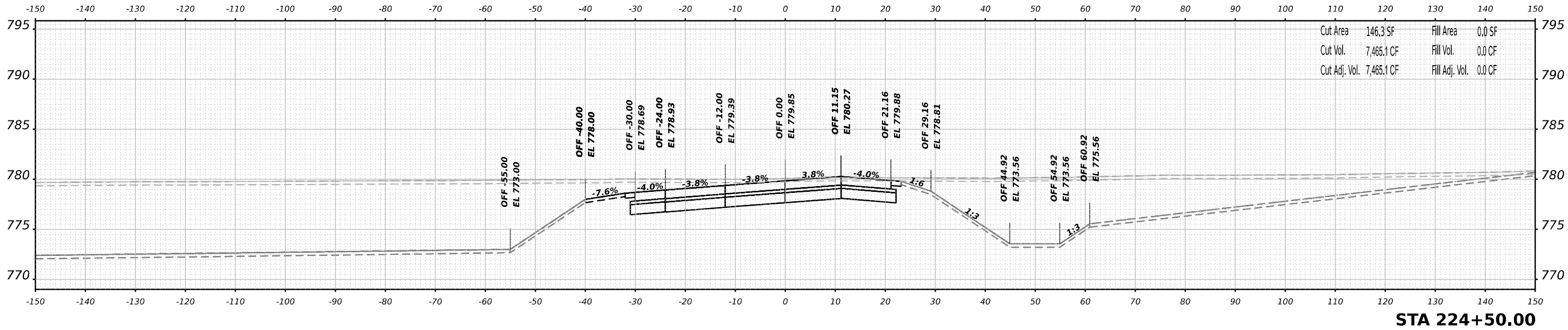
**STATE OF ILLINOIS
 DEPARTMENT OF TRANSPORTATION**

**CROSS SECTIONS
 RAMP B**

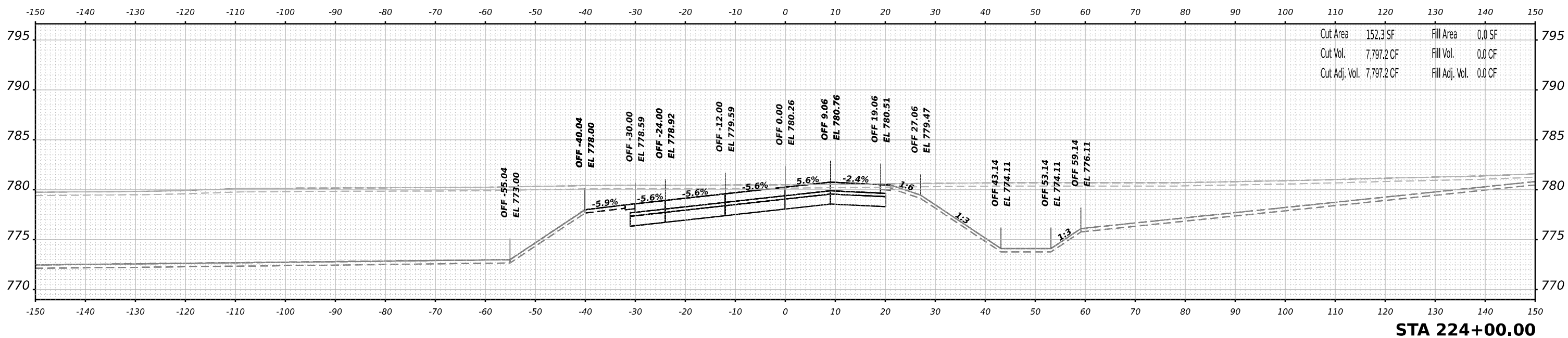
SCALE: N/A SHEET 23 OF 26 SHEETS STA. 223+00.00 TO STA. 223+50.00

F.A.I/P RTE.	SECTION	COUNTY	TOTAL SHEETS	SHEET NO.
39	(5)RS & (5&5HB)RC	WINNEBAGO	1279	1162
CONTRACT NO. 64R71				
ILLINOIS FED. AID PROJECT				

DATE	
BY	
SURVEYED	
PLOTTED	
TEMPLATE	
NOTE BOOK	
AREAS CHECKED	
NO.	



DATE	
BY	
SURVEYED	
PLOTTED	
TEMPLATE	
NOTE BOOK	
AREAS CHECKED	
NO.	



MODEL: P:\Ramp\B_224+00.00 (Sheet)
 FILE NAME: p:\benesch\new\benesch.com\benesch.com\benesch.com\Documents\10209108000\Eng\Drawings\0244R1-Cross-Sections-Ramp-B.dgn



USER NAME	= jMajcher
DESIGNED	- T.VOGLER
DRAWN	- T.VOGLER
PLOT SCALE	= 0.166666633 1/ in.
PLOT DATE	= 10/13/2023

CHECKED	- J.TARDY
DATE	- 10/13/2023

REVISED	-
REVISED	-
REVISED	-
REVISED	-

**STATE OF ILLINOIS
DEPARTMENT OF TRANSPORTATION**

**CROSS SECTIONS
RAMP B**

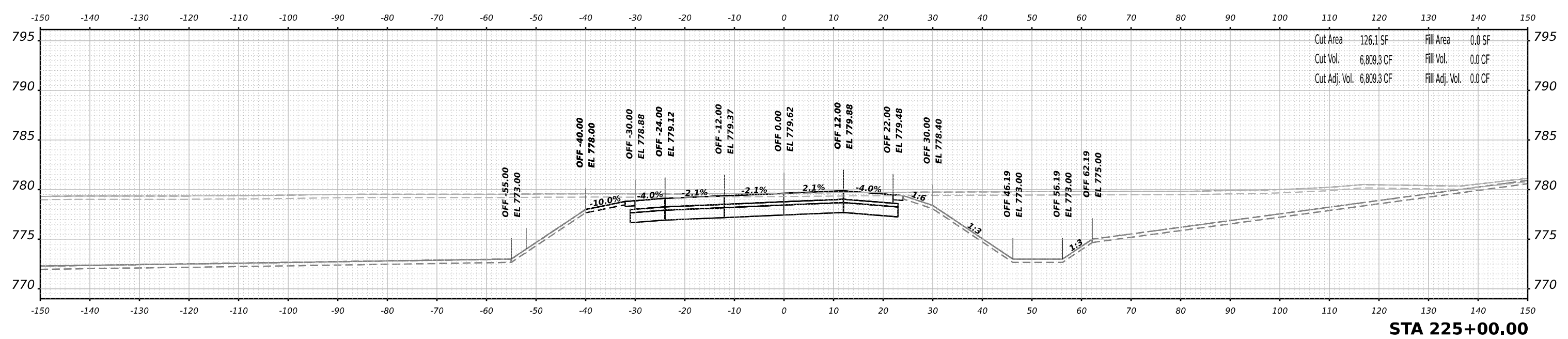
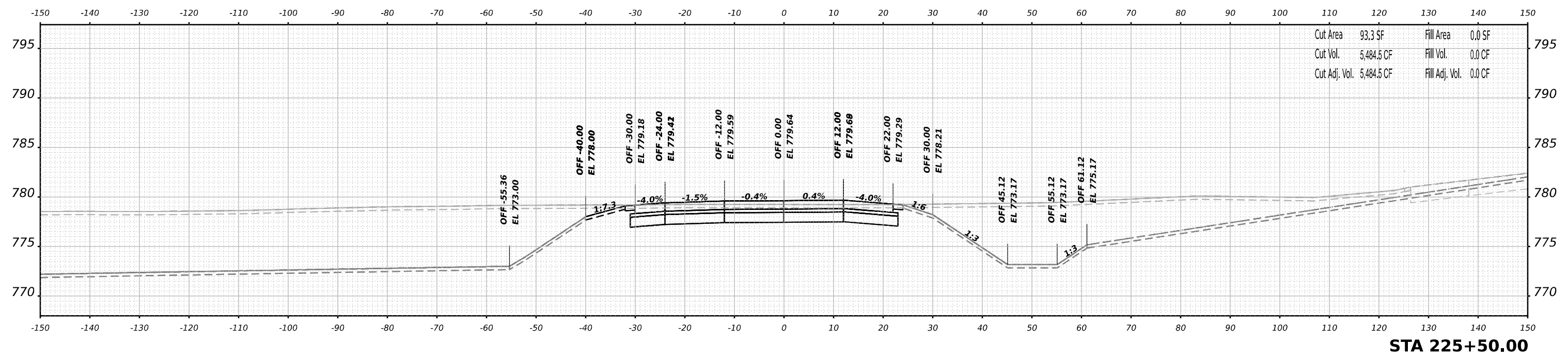
SCALE: N/A SHEET 24 OF 26 SHEETS STA. 224+00.00 TO STA. 224+50.00

F.A.I./P.RTE.	SECTION	COUNTY	TOTAL SHEETS	SHEET NO.
39	(5)RS & (5&5HB)RC	WINNEBAGO	1279	1163
CONTRACT NO. 64R71				
ILLINOIS FED. AID PROJECT				

DATE	
BY	
SURVEYED	
PLOTTED	
TEMPLATE	
AREAS	
AREAS CHECKED	
NO.	
FINAL SURVEY	
NOTE BOOK	

DATE	
BY	
SURVEYED	
PLOTTED	
TEMPLATE	
AREAS	
AREAS CHECKED	
NO.	
ORIGINAL SURVEY	
NOTE BOOK	

MODEL: P:\Ramp\Bl_225+00.00 (Sheet)
 FILE NAME: p:\benesch\new\benesch.com\benesch\42\Documents\10209210800.00\Eng_Docs\Design\DOT\Cross_Sections\024471-Cross-Section-Ramp-B.dgn



USER NAME	= jMajcher	DESIGNED	- T.VOGLER	REVISED	-
		DRAWN	- T.VOGLER	REVISED	-
PLOT SCALE	= 0.16666633 1/ in.	CHECKED	- J.TARDY	REVISED	-
PLOT DATE	= 10/13/2023	DATE	- 10/13/2023	REVISED	-

**STATE OF ILLINOIS
 DEPARTMENT OF TRANSPORTATION**

**CROSS SECTIONS
 RAMP B**

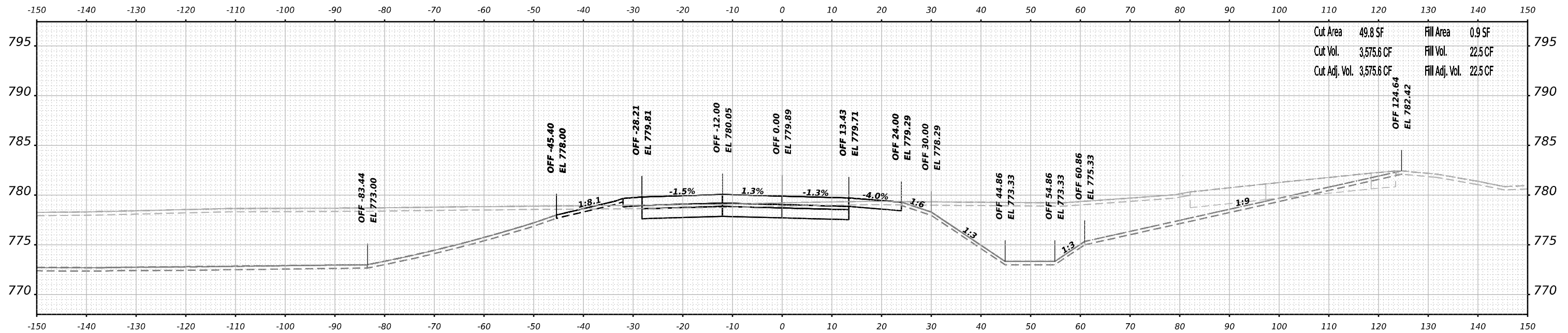
SCALE: N/A SHEET 25 OF 26 SHEETS STA. 225+00.00 TO STA. 225+50.00

F.A.I.P RTE.	SECTION	COUNTY	TOTAL SHEETS	SHEET NO.
39	(5)RS & (5&5HB)RC	WINNEBAGO	1279	1164
CONTRACT NO. 64R71				
ILLINOIS FED. AID PROJECT				

FINAL SURVEY NO.	SURVEYED PLOTTED AREAS CHECKED	BY	DATE

ORIGINAL SURVEY NO.	SURVEYED PLOTTED AREAS CHECKED	BY	DATE

MODEL: P:\Ramp\B_L-226+00.00 (Sheet)
 FILE NAME: p:\benesch\new\benesch\42\Documents\1020910800\Eng\Drawings\Design\Drawings\Cross_Sections\024471-Cross-Sections-Ramp-B.dgn



Cut Area	49.8 SF	Fill Area	0.9 SF
Cut Vol.	3,575.6 CF	Fill Vol.	22.5 CF
Cut Adj. Vol.	3,575.6 CF	Fill Adj. Vol.	22.5 CF

STA 226+00.00



USER NAME = jMajcher	DESIGNED - T.VOGLER	REVISED -
	DRAWN - T.VOGLER	REVISED -
PLOT SCALE = 0.16666633 1/ in.	CHECKED - J.TARDY	REVISED -
PLOT DATE = 10/13/2023	DATE - 10/13/2023	REVISED -

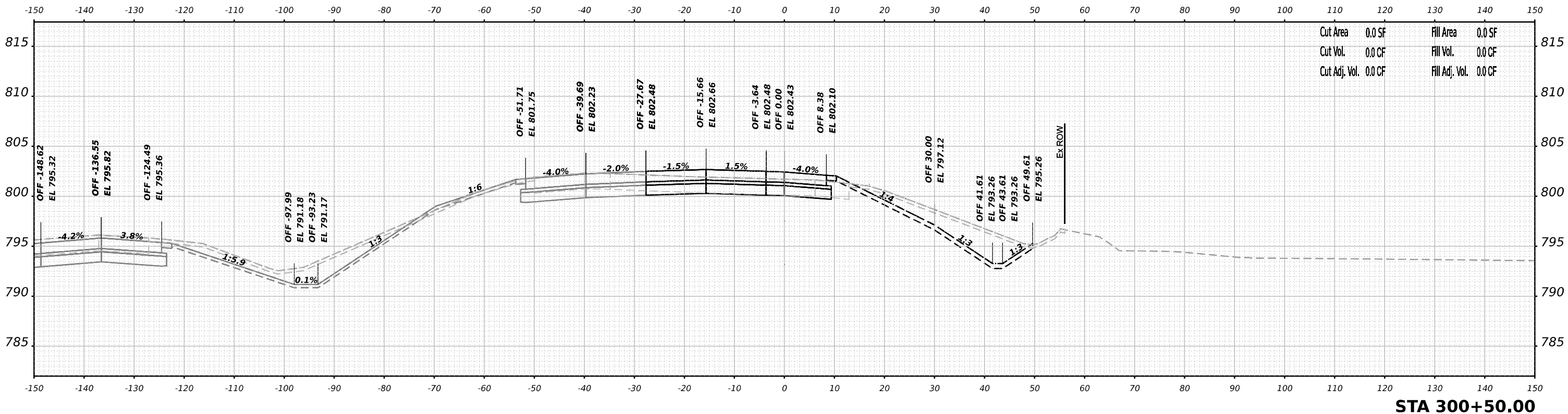
**STATE OF ILLINOIS
DEPARTMENT OF TRANSPORTATION**

**CROSS SECTIONS
RAMP B**

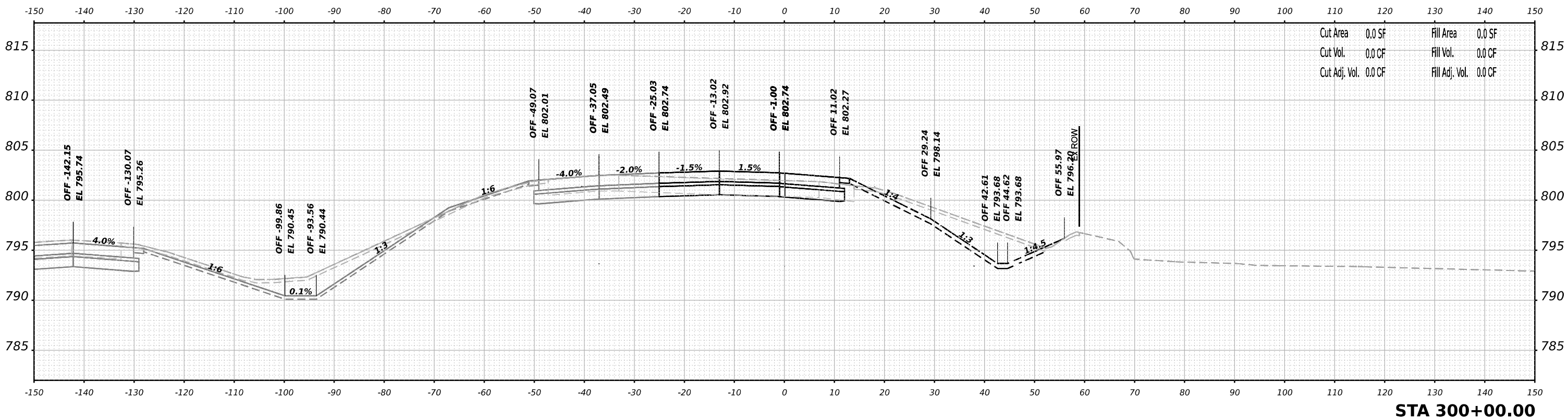
SCALE: N/A SHEET 26 OF 26 SHEETS STA. 226+00.00 TO STA. 226+00.00

F.A.I.P. RTE.	SECTION	COUNTY	TOTAL SHEETS	SHEET NO.
39	(5)RS & (5&5HB)RC	WINNEBAGO	1279	1165
CONTRACT NO. 64R71				
		ILLINOIS	FED. AID PROJECT	

FINAL SURVEY NO.	SURVEYED	DATE
NOTE BOOK	PLOTTED	BY
AREAS CHECKED	TEMPLATE	
	AREAS CHECKED	



ORIGINAL SURVEY NO.	SURVEYED	DATE
NOTE BOOK	PLOTTED	BY
AREAS CHECKED	TEMPLATE	
	AREAS CHECKED	



MODEL: PrRump_C_El - 300+00.00 (Sheet)
 FILE NAME: p:\b\benesch\p\benesch\p\024871\Cross-Sections-Ramp-C.dgn

Alfred Benesch & Company
 35 W. Wacker Drive, Suite 3300
 Chicago, Illinois 60601
 312.255.4150 Job No. 15880.00

USER NAME	= jMaicher
DESIGNED	- T.VOGLER
DRAWN	- T.VOGLER
CHECKED	- J.TARDY
DATE	- 10/13/2023
PLLOT SCALE	= 0.16666665" / in.
PLLOT DATE	= 10/12/2023

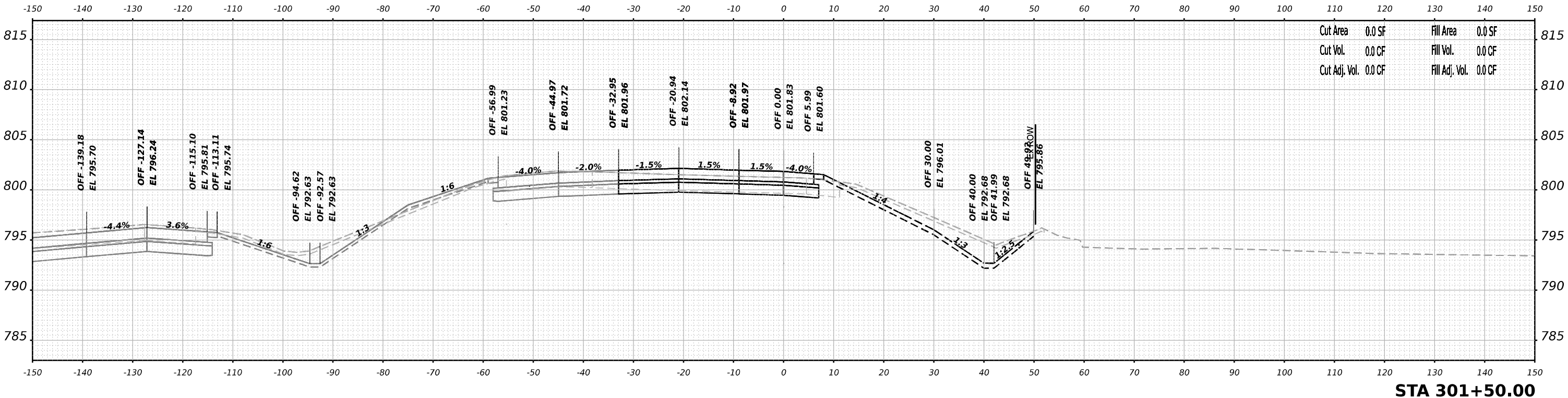
REVISED	-
REVISED	-
REVISED	-
REVISED	-

**STATE OF ILLINOIS
 DEPARTMENT OF TRANSPORTATION**

CROSS SECTIONS RAMP C	
SCALE: N/A	SHEET 1 OF 18 SHEETS
STA. 300+00.00 TO STA. 300+50.00	

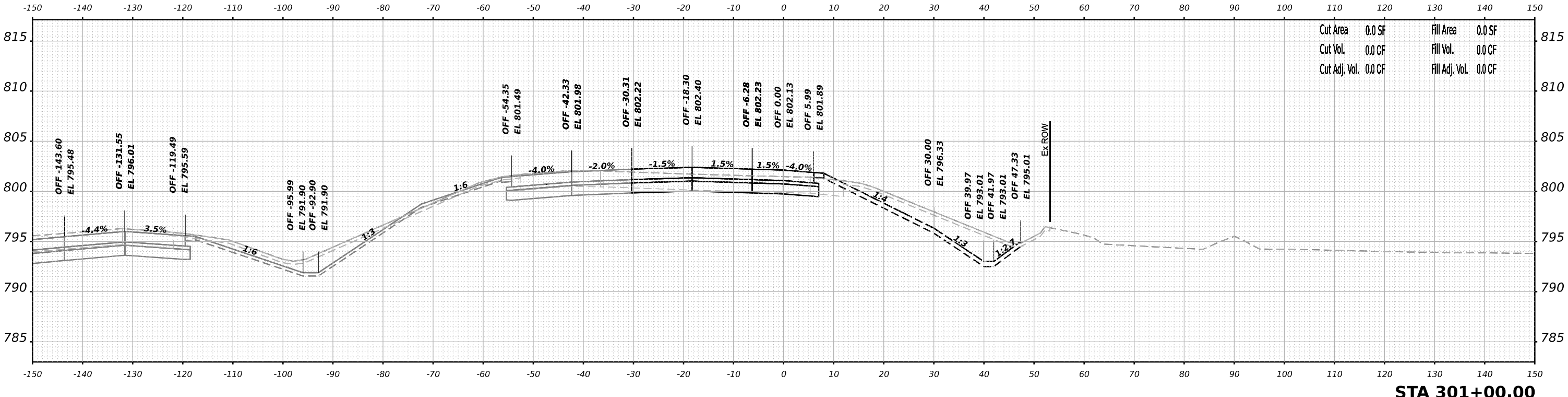
F.A.I.P. RTE.	SECTION	COUNTY	TOTAL SHEETS	SHEET NO.
39	(5)RS & (5&5HB)RC	WINNEBAGO	1279	1166
CONTRACT NO. 64R71				
ILLINOIS FED. AID PROJECT				

DATE	
BY	
SURVEYED	
PLOTTED	
TEMPLATE	
NOTE BOOK	
AREAS CHECKED	
NO.	



STA 301+50.00

DATE	
BY	
SURVEYED	
PLOTTED	
TEMPLATE	
NOTE BOOK	
AREAS CHECKED	
NO.	



STA 301+00.00

MODEL: P:\RumpC_El - 301+00.00 (Sheet)
 FILE NAME: p:\benesch\p\benesch.com\benesch\p\0809110800\01\Eng_Docs\Design\DM\Cross_Sections\024R71-Cross-Sections-Ramp-C.dgn



USER NAME	= jmajcher	DESIGNED	- T.VOGLER	REVISED	-
		DRAWN	- T.VOGLER	REVISED	-
PLOT SCALE	= 0.16666665 */ in.	CHECKED	- J.TARDY	REVISED	-
PLOT DATE	= 10/12/2023	DATE	- 10/13/2023	REVISED	-

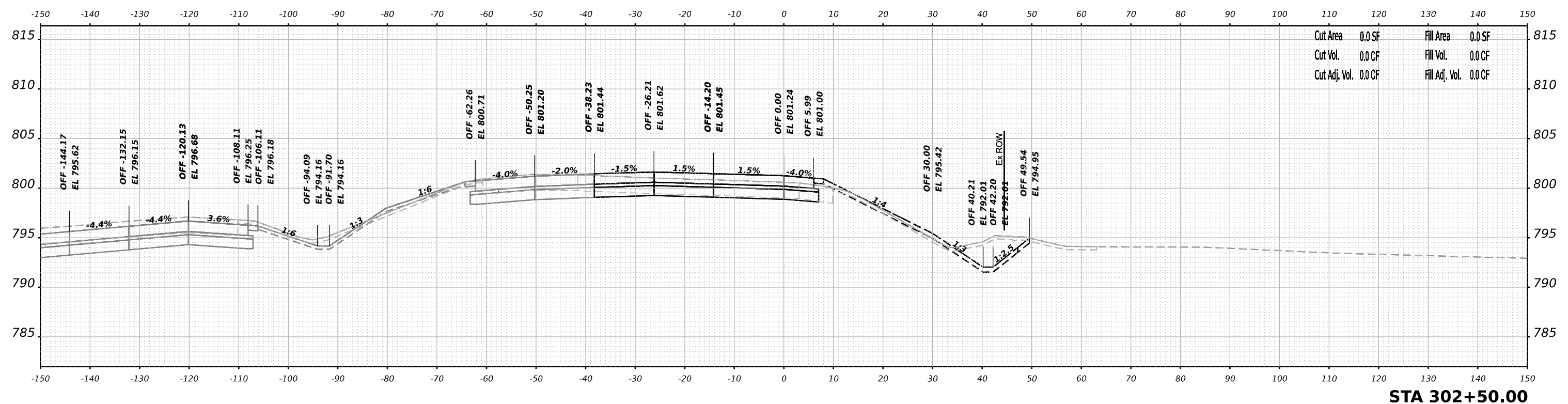
**STATE OF ILLINOIS
 DEPARTMENT OF TRANSPORTATION**

**CROSS SECTIONS
 RAMP C**

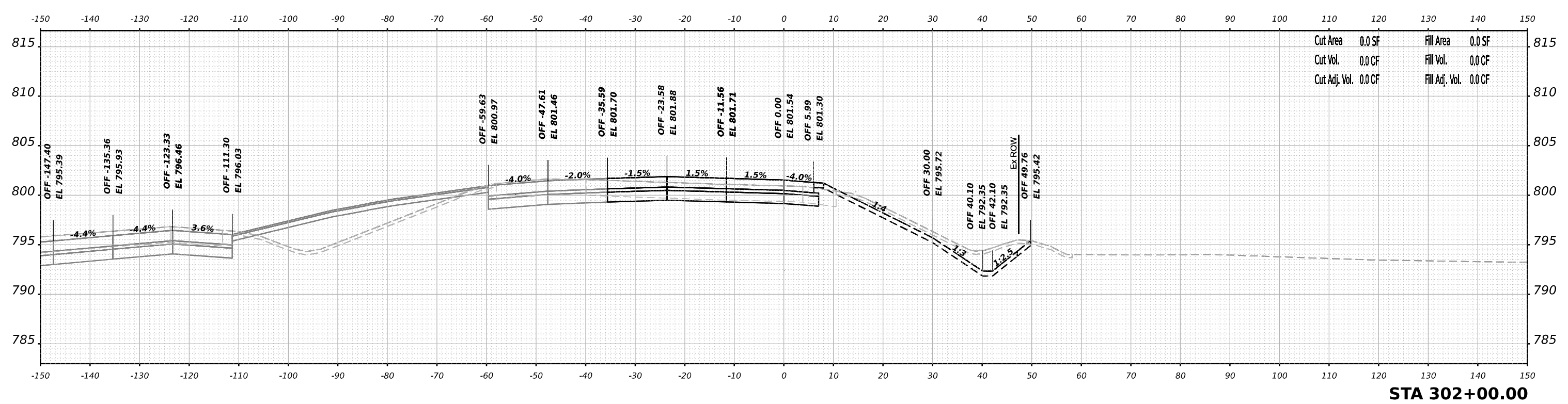
SCALE: N/A SHEET 2 OF 18 SHEETS STA. 301+00.00 TO STA. 301+50.00

F.A.I.P. RTE.	SECTION	COUNTY	TOTAL SHEETS	SHEET NO.
39	(5)RS & (5&5HB)RC	WINNEBAGO	1279	1167
CONTRACT NO. 64R71				
ILLINOIS FED. AID PROJECT				

DATE	
BY	
SURVEYED	
PLOTTED	
TEMPLATE	
NOTE BOOK	
AREAS CHECKED	
NO.	



DATE	
BY	
SURVEYED	
PLOTTED	
TEMPLATE	
NOTE BOOK	
AREAS CHECKED	
NO.	



MODEL: P:\RumpC_El - 302+00.00 (Sheet)
 FILE NAME: p:\benesch\p\benesch.com\benesch\p\08005108000\00\Eng_Docs\Design\DM\Cross_Sections\024R71-Cross-Sections-Ramp-C.dgn

benesch
 Alfred Benesch & Company
 35 W. Wacker Drive, Suite 3300
 Chicago, Illinois 60601
 312.265.4150 Job No. 15880.00

USER NAME	= jmajcher
DESIGNED	- T.VOGLER
DRAWN	- T.VOGLER
PLOT SCALE	= 0.16666665" / in.
PLOT DATE	= 10/12/2023

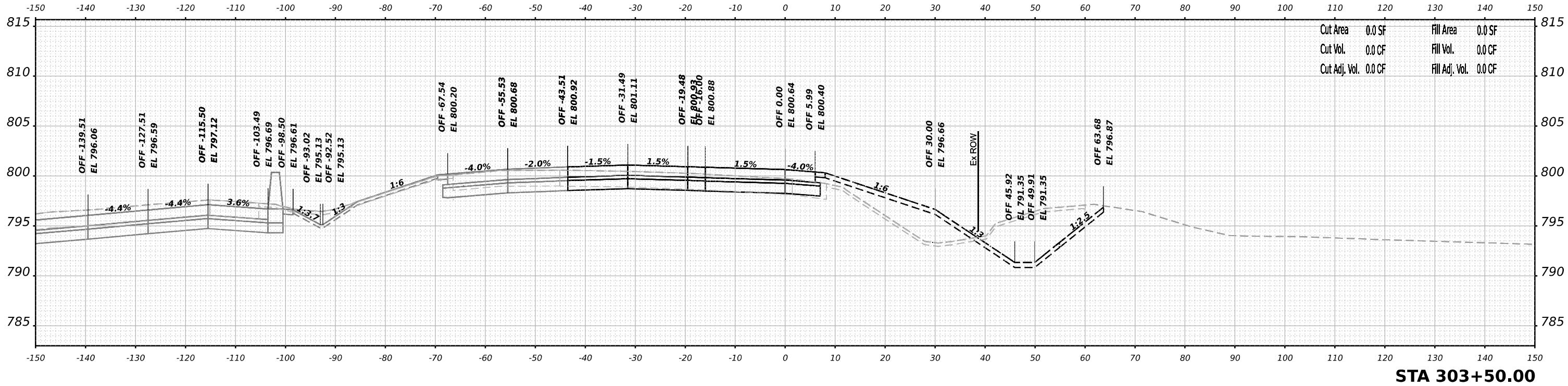
REVISD	-
REVISD	-
REVISD	-
REVISD	-

**STATE OF ILLINOIS
 DEPARTMENT OF TRANSPORTATION**

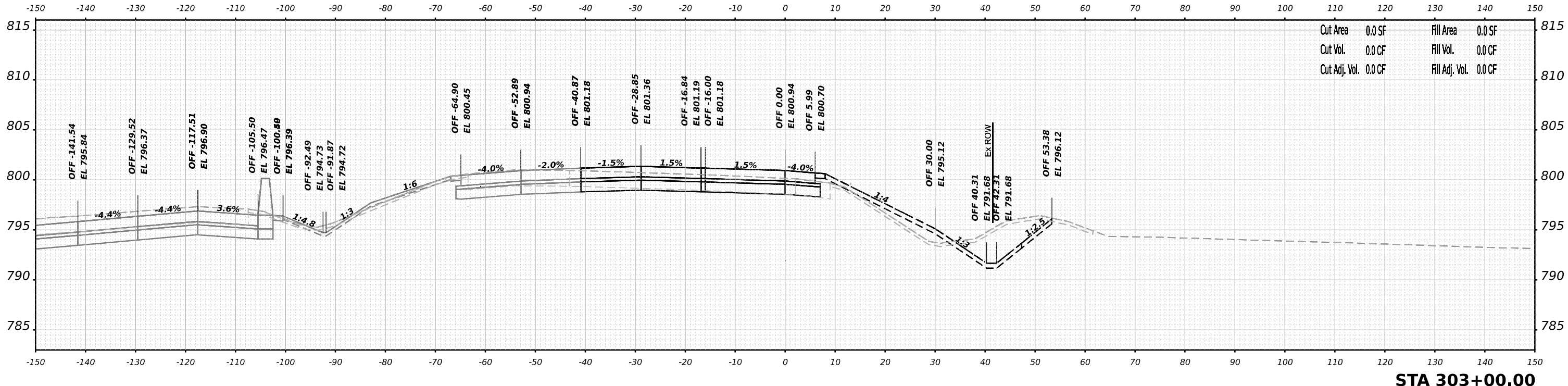
CROSS SECTIONS RAMP C	
SCALE: N/A	SHEET 3 OF 18 SHEETS
STA. 302+00.00 TO STA. 302+50.00	

F.A.I.P. RTE.	SECTION	COUNTY	TOTAL SHEETS	SHEET NO.
39	(5)RS & (5&5HB)RC	WINNEBAGO	1279	1168
CONTRACT NO. 64R71				
ILLINOIS FED. AID PROJECT				

DATE	
BY	
SURVEYED	
PLOTTED	
TEMPLATE	
NOTE BOOK	
AREAS CHECKED	
NO.	



DATE	
BY	
SURVEYED	
PLOTTED	
TEMPLATE	
NOTE BOOK	
AREAS CHECKED	
NO.	



MODEL: P:\RumpC_El - 303+00.00 (Sheet)
 FILE NAME: p:\benesch\paw\benesch\paw\Documents\108005108000.00\Eng_Docs\Design\DM\Cross_Sections\024R71-Cross-Sections-Ramp-C.dgn



USER NAME	= jmajcher	DESIGNED	- T.VOGLER	REVISED	-
		DRAWN	- T.VOGLER	REVISED	-
PLOT SCALE	= 0.16666665 1/ in.	CHECKED	- J.TARDY	REVISED	-
PLOT DATE	= 10/12/2023	DATE	- 10/13/2023	REVISED	-

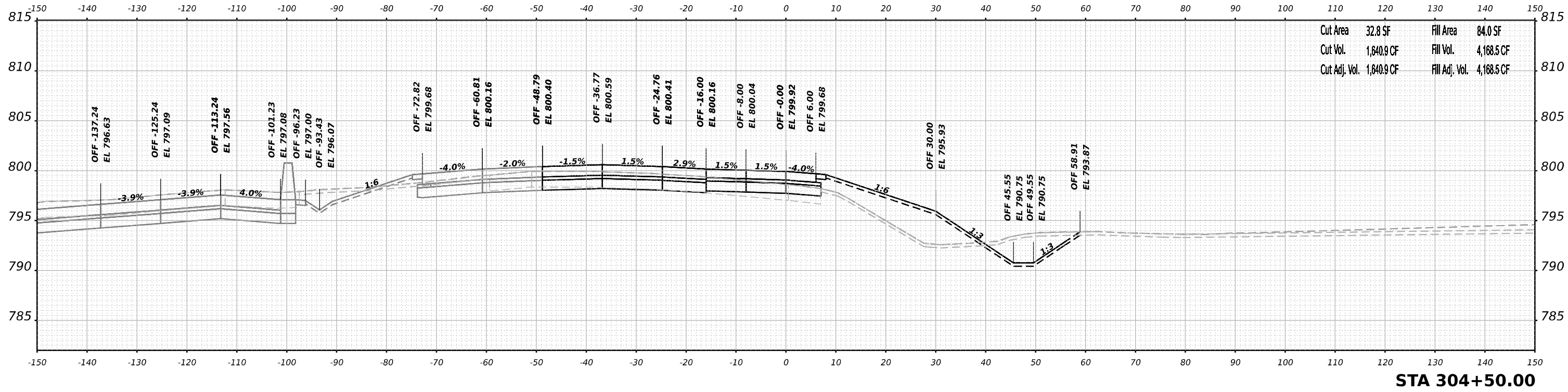
**STATE OF ILLINOIS
DEPARTMENT OF TRANSPORTATION**

**CROSS SECTIONS
RAMP C**

SCALE: N/A SHEET 4 OF 18 SHEETS STA. 303+00.00 TO STA. 303+50.00

F.A.I.P. RTE.	SECTION	COUNTY	TOTAL SHEETS	SHEET NO.
39	(5)RS & (5&5HB)RC	WINNEBAGO	1279	1169
CONTRACT NO. 64R71				
ILLINOIS FED. AID PROJECT				

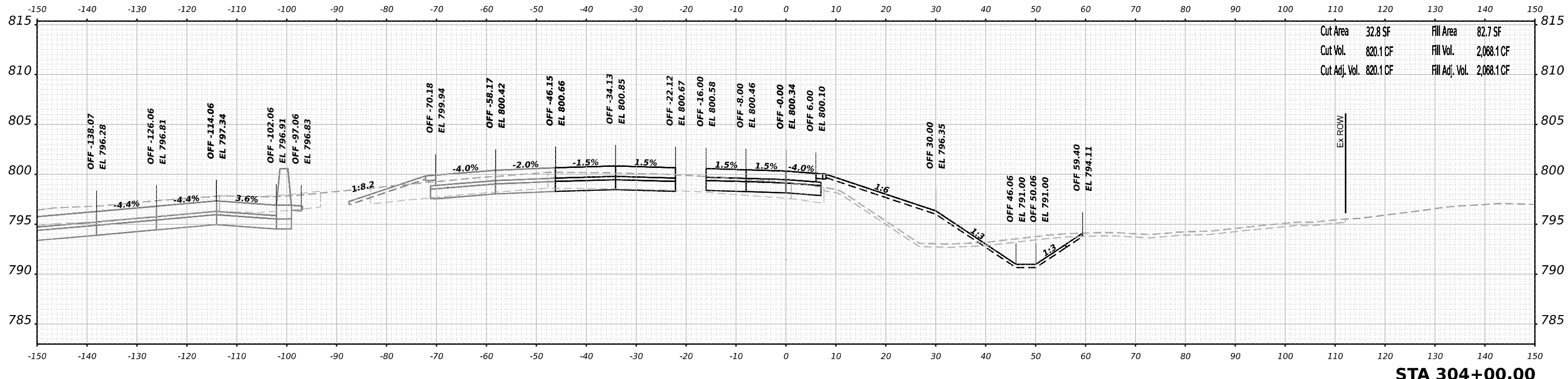
DATE	
BY	
FINAL SURVEY	SURVEYED
NOTE BOOK	PLOTTED
NO.	AREAS CHECKED
	AREAS CHECKED



Cut Area	32.8 SF	Fill Area	84.0 SF
Cut Vol.	1,640.9 CF	Fill Vol.	4,168.5 CF
Cut Adj. Vol.	1,640.9 CF	Fill Adj. Vol.	4,168.5 CF

STA 304+50.00

DATE	
BY	
ORIGINAL SURVEY	SURVEYED
NOTE BOOK	PLOTTED
NO.	AREAS CHECKED
	AREAS CHECKED



Cut Area	32.8 SF	Fill Area	82.7 SF
Cut Vol.	820.1 CF	Fill Vol.	2,068.1 CF
Cut Adj. Vol.	820.1 CF	Fill Adj. Vol.	2,068.1 CF

STA 304+00.00

MODEL: P:\RumpC_EI - 304+00.00 (Sheet)
 FILE NAME: p:\benesch\paw\benesch.com\benesch\paw\Documents\108005108000\01\Eng_Docs\Design\DM\Cross_Sections\224R71-Cross-Sections-Ramp-C.dgn



USER NAME	= jMajcher
DESIGNED	- T.VOGLER
DRAWN	- T.VOGLER
PLLOT SCALE	= 0.16666665 */ in.
PLLOT DATE	= 10/12/2023

CHECKED	- J.TARDY
DATE	- 10/13/2023

REVISED	-
REVISED	-
REVISED	-
REVISED	-

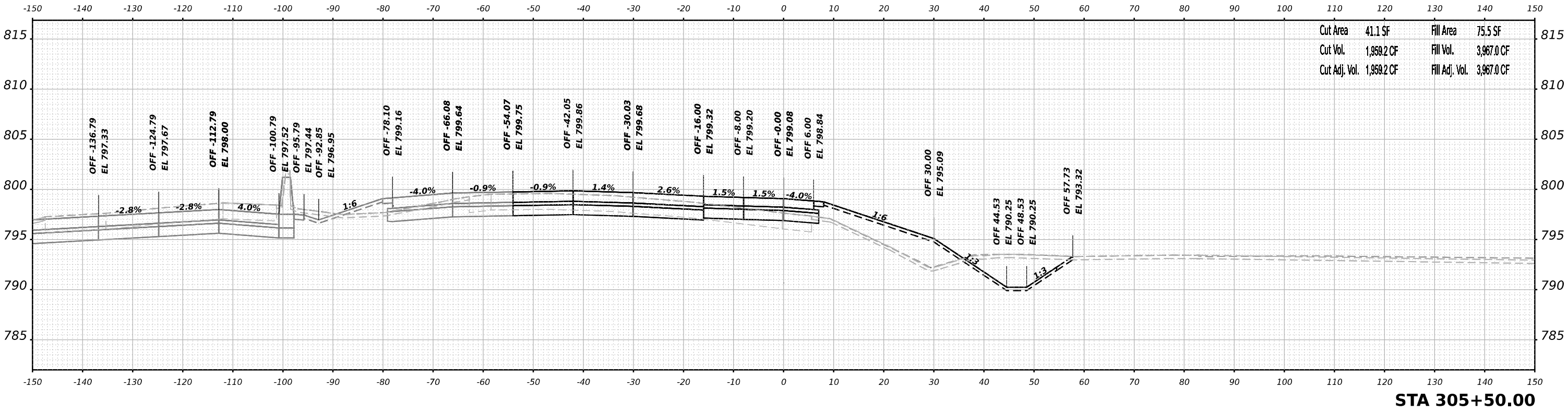
**STATE OF ILLINOIS
DEPARTMENT OF TRANSPORTATION**

**CROSS SECTIONS
RAMP C**

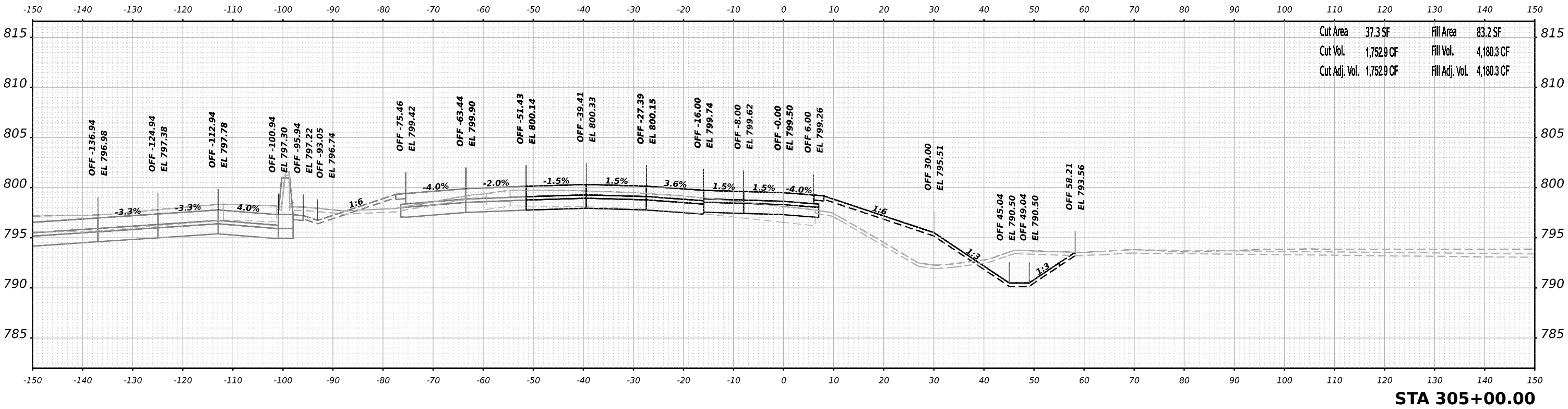
SCALE: N/A SHEET 5 OF 18 SHEETS STA. 304+00.00 TO STA. 304+50.00

F.A.I.P. RTE.	SECTION	COUNTY	TOTAL SHEETS	SHEET NO.
39	(5)RS & (5&5HB)RC	WINNEBAGO	1279	1170
CONTRACT NO. 64R71				
ILLINOIS FED. AID PROJECT				

DATE	
BY	
SURVEYED	
PLOTTED	
TEMPLATE	
NOTE BOOK	
AREAS CHECKED	
NO.	



DATE	
BY	
SURVEYED	
PLOTTED	
TEMPLATE	
NOTE BOOK	
AREAS CHECKED	
NO.	



MODEL: P:\RumpC_EI - 305+00.00 (Sheet)
 FILE NAME: p:\benesch\p\benesch.com\benesch\p\08005108000\00\Eng_Docs\Design\DM\Cross_Sections\024R71-Cross-Sections-Ramp-C.dgn



USER NAME	= jMaicher	DESIGNED	- T.VOGLER	REVISED	-
		DRAWN	- T.VOGLER	REVISED	-
PLOT SCALE	= 0.16666685 1/ in.	CHECKED	- J.TARDY	REVISED	-
PLOT DATE	= 10/12/2023	DATE	- 10/13/2023	REVISED	-

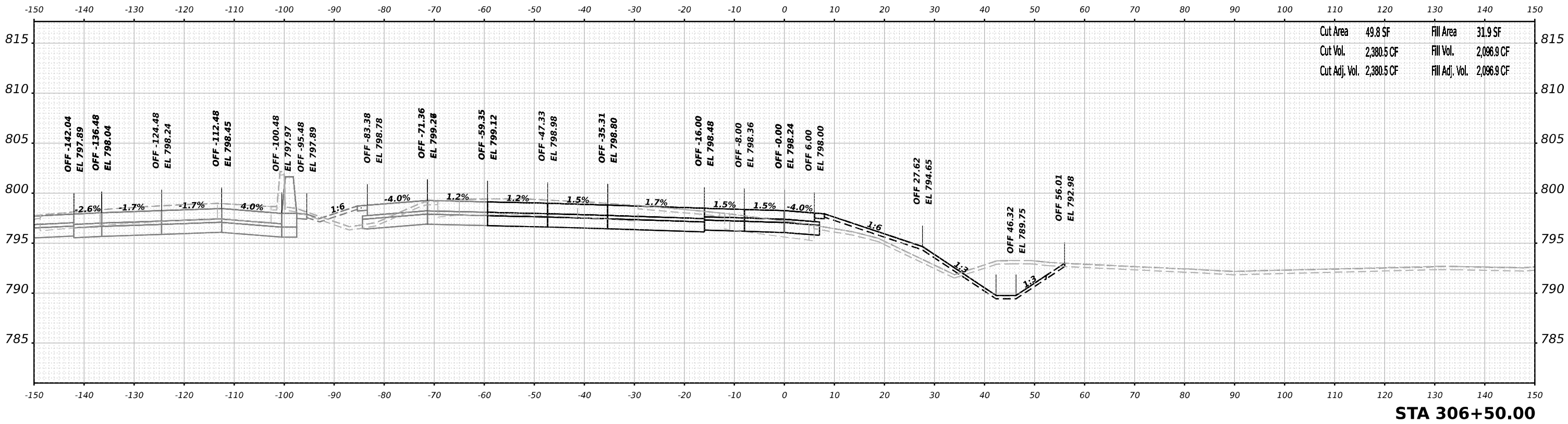
**STATE OF ILLINOIS
 DEPARTMENT OF TRANSPORTATION**

**CROSS SECTIONS
 RAMP C**

SCALE: N/A SHEET 6 OF 18 SHEETS STA. 305+00.00 TO STA. 305+50.00

F.A.I.P. RTE.	SECTION	COUNTY	TOTAL SHEETS	SHEET NO.
39	(5)RS & (5&5HB)RC	WINNEBAGO	1279	1171
CONTRACT NO. 64R71				
ILLINOIS FED. AID PROJECT				

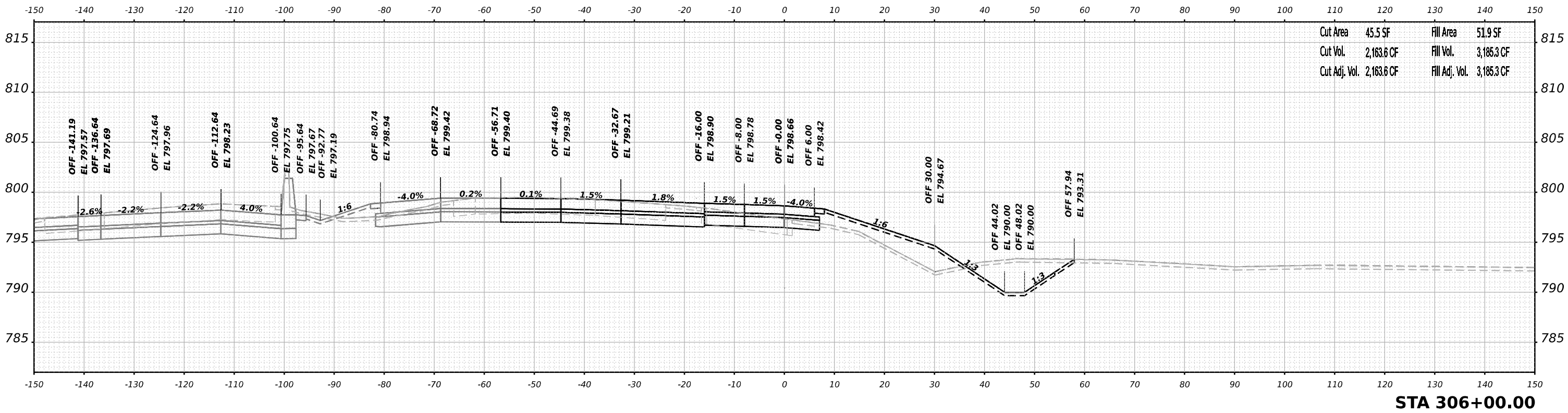
DATE	BY
FINAL SURVEY	SURVEYED
NOTE BOOK	PLOTTED
NO.	AREAS CHECKED
	AREAS CHECKED



Cut Area	49.8 SF	Fill Area	31.9 SF
Cut Vol.	2,380.5 CF	Fill Vol.	2,096.9 CF
Cut Adj. Vol.	2,380.5 CF	Fill Adj. Vol.	2,096.9 CF

STA 306+50.00

DATE	BY
ORIGINAL SURVEY	SURVEYED
NOTE BOOK	PLOTTED
NO.	AREAS CHECKED
	AREAS CHECKED

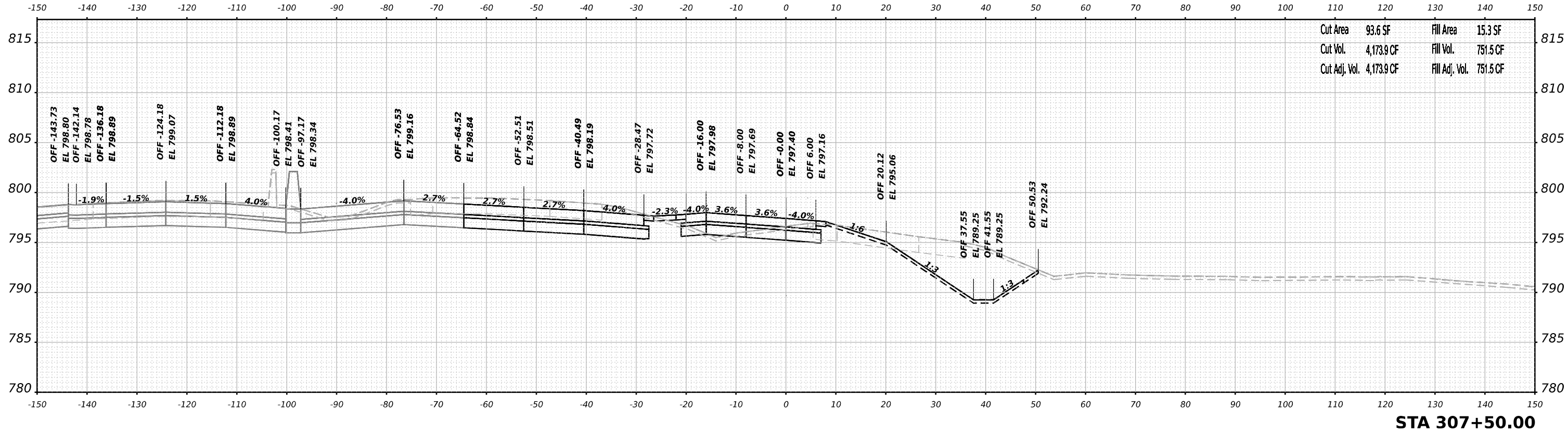


Cut Area	45.5 SF	Fill Area	51.9 SF
Cut Vol.	2,163.6 CF	Fill Vol.	3,185.3 CF
Cut Adj. Vol.	2,163.6 CF	Fill Adj. Vol.	3,185.3 CF

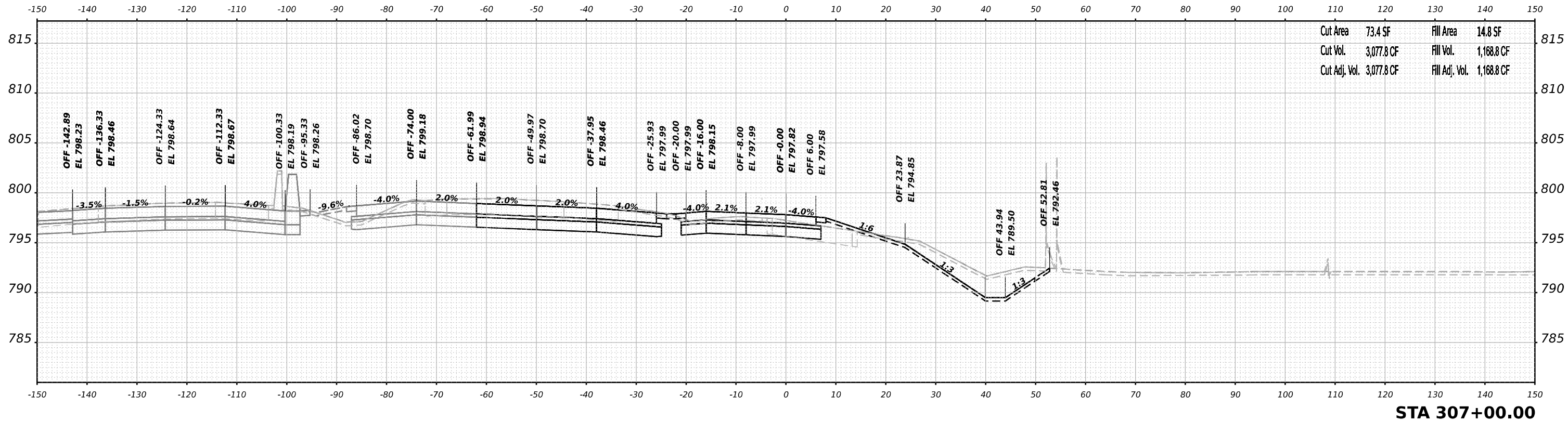
STA 306+00.00

 <small>Alfred Benesch & Company 35 W. Wacker Drive, Suite 3300 Chicago, Illinois 60601 312.265.4150 Job No. 15880.00</small>	USER NAME = jMaicher	DESIGNED - T.VOGLER	REVISED -	STATE OF ILLINOIS DEPARTMENT OF TRANSPORTATION	CROSS SECTIONS RAMP C	F.A.I.P. RTE. = 39	SECTION = (5)RS & (5&5HB)RC	COUNTY = WINNEBAGO	TOTAL SHEETS = 1279	SHEET NO. = 1172		
	PLOT SCALE = 0.166666685' / in.	CHECKED - J.TARDY	REVISED -			SCALE: N/A	SHEET 7 OF 18 SHEETS	STA. 306+00.00 TO STA. 306+50.00	CONTRACT NO. 64R71			
	PLOT DATE = 10/12/2023	DATE = 10/13/2023	REVISED -			ILLINOIS FED. AID PROJECT						

FINAL SURVEY NO.	SURVEYED PLOTTED AREAS CHECKED	BY	DATE



ORIGINAL SURVEY NO.	SURVEYED PLOTTED AREAS CHECKED	BY	DATE



MODEL: P:\RumpC_El - 307+00.00 (Sheet)
 FILE NAME: p:\benesch\p\benesch.com\benesch\p\01\Documents\708005108\00\Eng Docs\Design\DM\Cross Sections\264R71-Cross Sections-Ramp-C.dgn



USER NAME	= jmaicher	DESIGNED	- T.VOGLER	REVISED	-
DRAWN	- T.VOGLER	REVISION	-	REVISION	-
PLOT SCALE	= 0.16666665 1/ in.	CHECKED	- J.TARDY	REVISION	-
PLOT DATE	= 10/12/2023	DATE	- 10/13/2023	REVISION	-

**STATE OF ILLINOIS
 DEPARTMENT OF TRANSPORTATION**

**CROSS SECTIONS
 RAMP C**

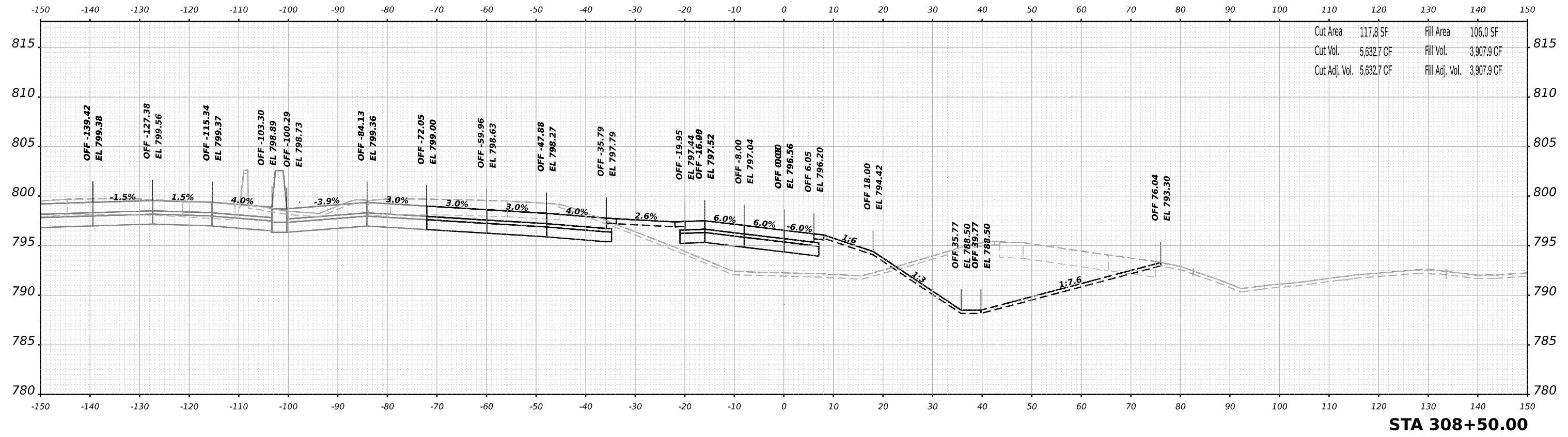
SCALE: N/A SHEET 8 OF 18 SHEETS STA. 307+00.00 TO STA. 307+50.00

F.A.I.P. RTE.	SECTION	COUNTY	TOTAL SHEETS	SHEET NO.
39	(5)RS & (5&5HB)RC	WINNEBAGO	1279	1173
CONTRACT NO. 64R71				
ILLINOIS FED. AID PROJECT				

FINAL SURVEY NO.	SURVEYED	DATE
NOTE BOOK NO.	PLOTTED	BY
AREAS CHECKED	TEMPLATE	
	AREAS CHECKED	

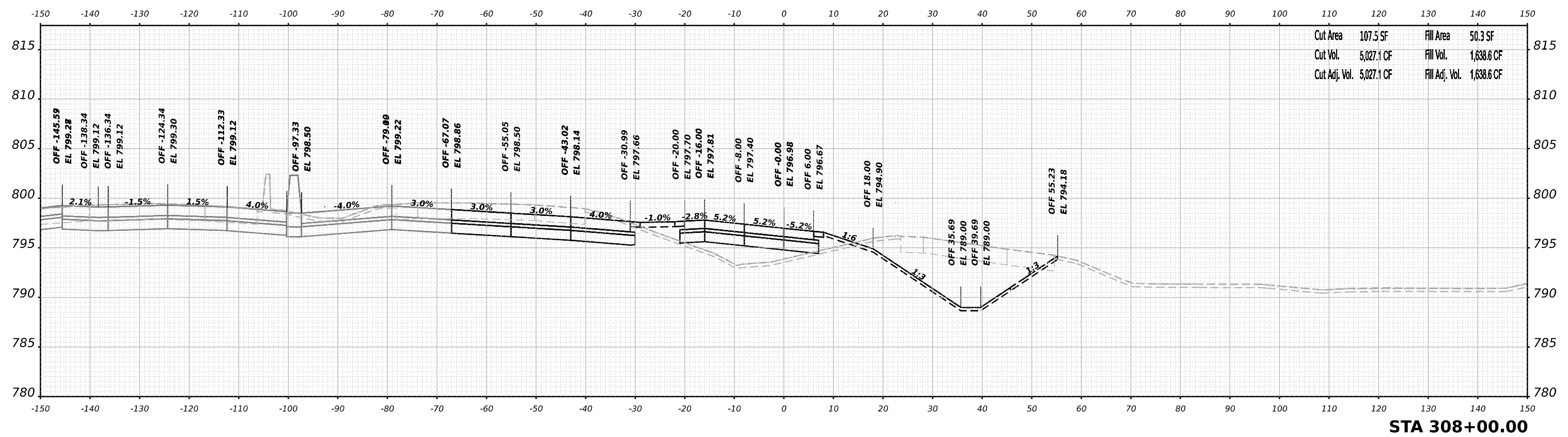
ORIGINAL SURVEY NO.	SURVEYED	DATE
NOTE BOOK NO.	PLOTTED	BY
AREAS CHECKED	TEMPLATE	
	AREAS CHECKED	

MODEL: P:\RumpC_El - 308+00.00 (Sheet)
 FILE NAME: p:\benesch\p\benesch.com\benesch\p\08005108000\01\Eng_Docs\Design\DM\Cross_Sections\264R71-Cross-Sections-Ramp-C.dgn



Cut Area 117.8 SF Fill Area 106.0 SF
 Cut Vol. 5,632.7 CF Fill Vol. 3,907.9 CF
 Cut Adj. Vol. 5,632.7 CF Fill Adj. Vol. 3,907.9 CF

STA 308+50.00



Cut Area 107.5 SF Fill Area 50.3 SF
 Cut Vol. 5,027.1 CF Fill Vol. 1,638.6 CF
 Cut Adj. Vol. 5,027.1 CF Fill Adj. Vol. 1,638.6 CF

STA 308+00.00



USER NAME = jmaicher	DESIGNED - T.VOGLER	REVISED -
	DRAWN - T.VOGLER	REVISED -
PLOT SCALE = 0.16666685' / in.	CHECKED - J.TARDY	REVISED -
PLOT DATE = 10/12/2023	DATE - 10/13/2023	REVISED -

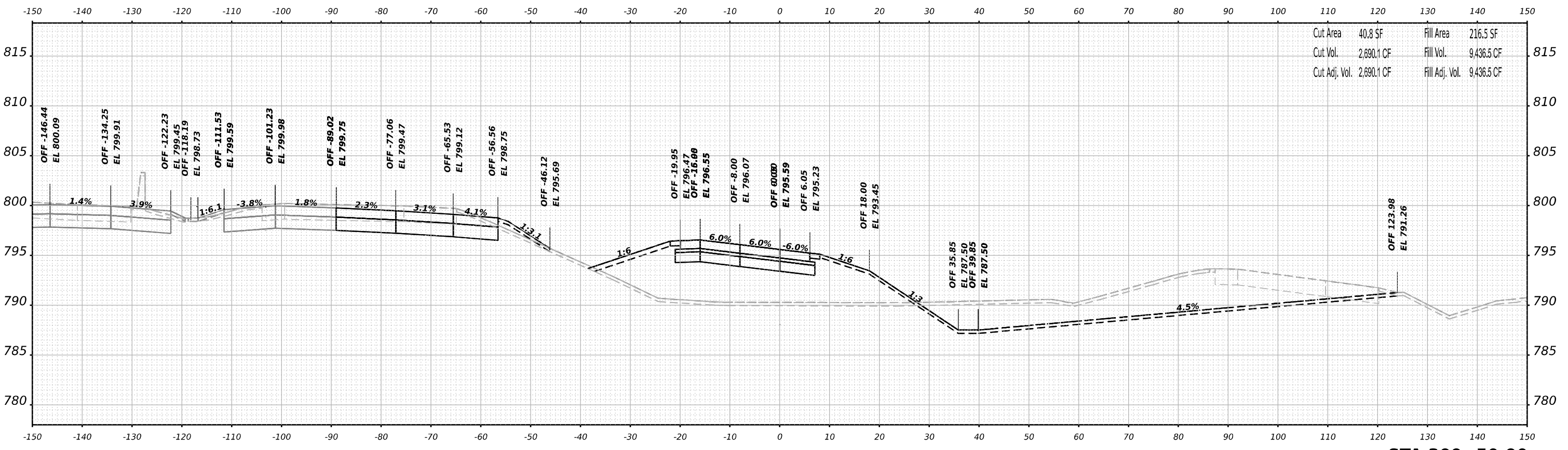
**STATE OF ILLINOIS
 DEPARTMENT OF TRANSPORTATION**

**CROSS SECTIONS
 RAMP C**

SCALE: N/A SHEET 9 OF 18 SHEETS STA. 308+00.00 TO STA. 308+50.00

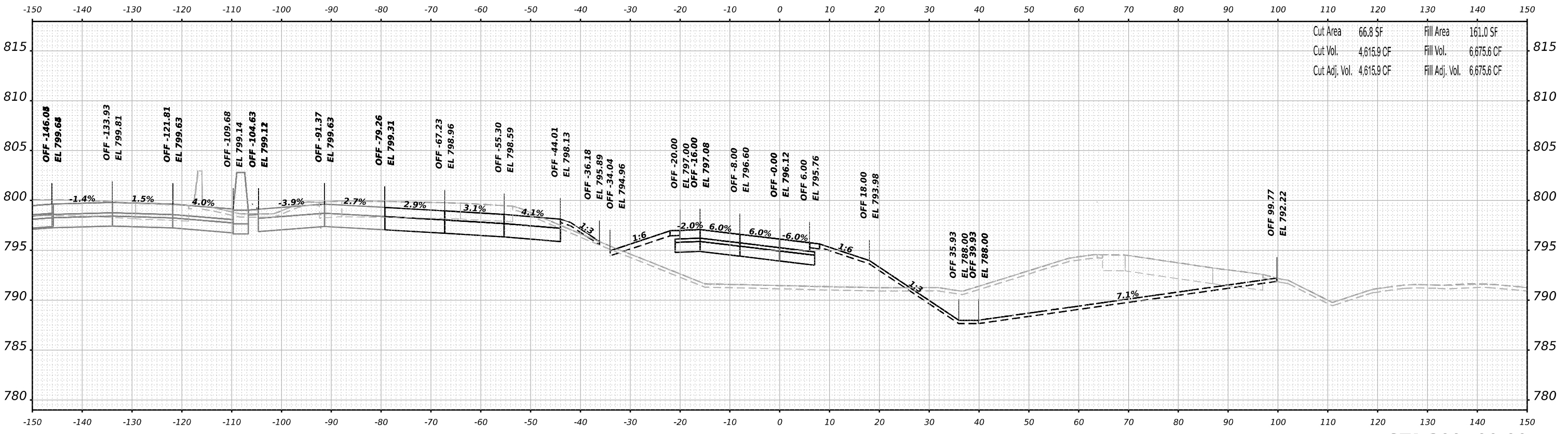
F.A.I.P. RTE. 39	SECTION (5)RS & (5&5HB)RC	COUNTY WINNEBAGO	TOTAL SHEETS 1279	SHEET NO. 1174
CONTRACT NO. 64R71				
ILLINOIS FED. AID PROJECT				

FINAL SURVEY	SURVEYED	DATE
NOTE BOOK	PLOTTED	BY
NO.	TEMPLATE	
	AREAS CHECKED	
	AREAS	



STA 309+50.00

ORIGINAL SURVEY	SURVEYED	DATE
NOTE BOOK	PLOTTED	BY
NO.	TEMPLATE	
	AREAS CHECKED	
	AREAS	

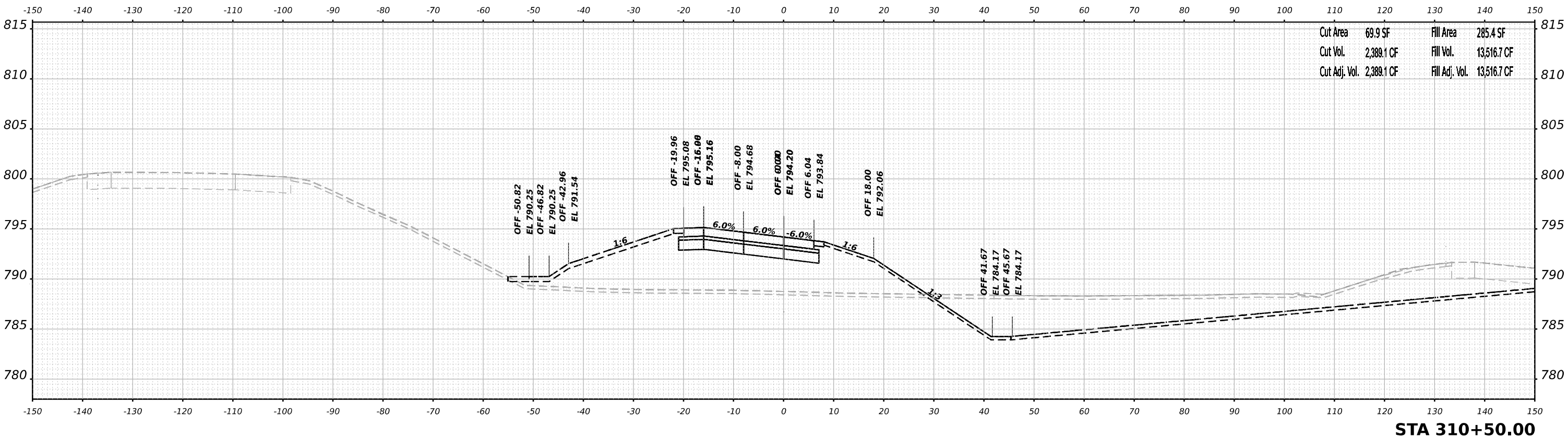


STA 309+00.00

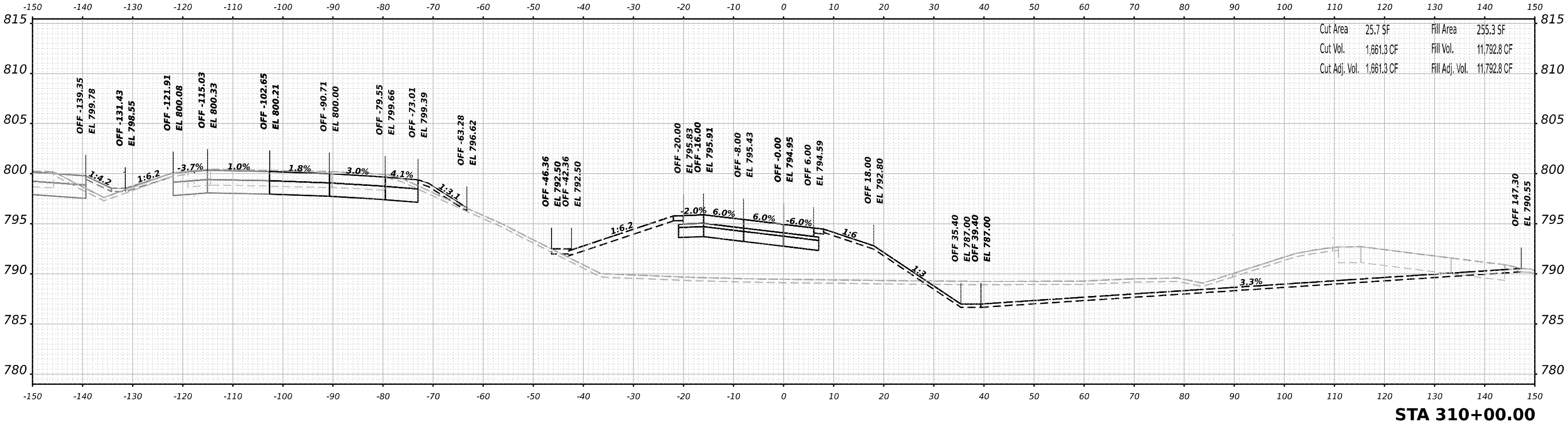
MODEL: P:\RumpC_El - 309+00.00 (Sheet)
 FILE NAME: p:\benesch\p\benesch.com\benesch-2\Documents\108090108\108090108\Cross Sections\264R71-Cross Sections-Ramp-C.dwg

 Alfred Benesch & Company 35 W Wacker Drive, Suite 3300 Chicago, Illinois 60601 312.265.4150 Job No. 15880.00	USER NAME = jMajcher DESIGNED - T.VOGLER DRAWN - T.VOGLER CHECKED - J.TARDY DATE - 10/13/2023 PLOT SCALE = 0.16666665"/in. PLOT DATE = 10/12/2023	REVISED - REVISED - REVISED - REVISED -	STATE OF ILLINOIS DEPARTMENT OF TRANSPORTATION	CROSS SECTIONS RAMP C	SCALE: N/A SHEET 10 OF 18 SHEETS STA. 309+00.00 TO STA. 309+50.00	<table border="1"> <tr><th>F.A.I.P. RTE.</th><th>SECTION</th><th>COUNTY</th><th>TOTAL SHEETS</th><th>SHEET NO.</th></tr> <tr><td>39</td><td>(5)RS & (5&5HB)RC</td><td>WINNEBAGO</td><td>1279</td><td>1175</td></tr> <tr><td colspan="5" style="text-align: center;">CONTRACT NO. 64R71</td></tr> </table>	F.A.I.P. RTE.	SECTION	COUNTY	TOTAL SHEETS	SHEET NO.	39	(5)RS & (5&5HB)RC	WINNEBAGO	1279	1175	CONTRACT NO. 64R71				
F.A.I.P. RTE.	SECTION	COUNTY	TOTAL SHEETS	SHEET NO.																	
39	(5)RS & (5&5HB)RC	WINNEBAGO	1279	1175																	
CONTRACT NO. 64R71																					
				ILLINOIS FED. AID PROJECT																	

DATE	
BY	
SURVEYED	
PLOTTED	
TEMPLATE	
AREAS CHECKED	
AREAS CHECKED	
NO.	



DATE	
BY	
SURVEYED	
PLOTTED	
TEMPLATE	
AREAS CHECKED	
AREAS CHECKED	
NO.	



MODEL: P:\RumpC_EI - 310+00.00 (Sheet)
 FILE NAME: p:\benesch\paw\benesch.com\benesch\paw\Documents\708091108\000\Eng_Docs\Design\DM\Cross_Sections\264R71-Cross_Sections-Ramp-C.dgn



USER NAME	= jMajcher
DESIGNED	- T.VOGLER
DRAWN	- T.VOGLER
PLOT SCALE	= 0.16666665 1/ in.
PLOT DATE	= 10/12/2023

CHECKED	- J.TARDY
DATE	- 10/13/2023

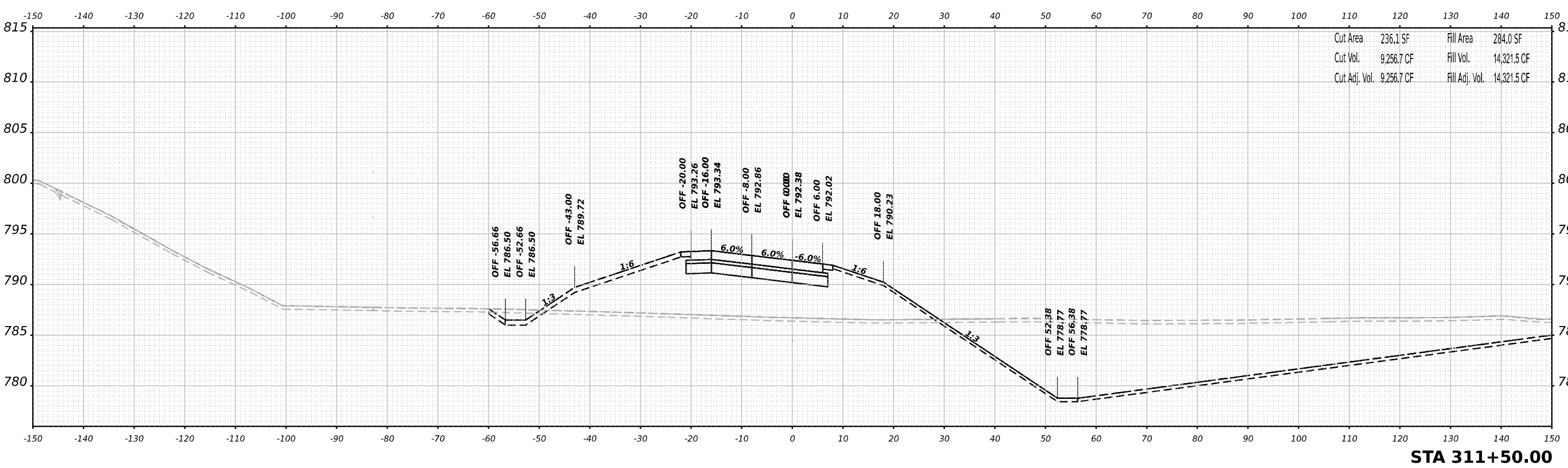
REVISED	-
REVISED	-
REVISED	-
REVISED	-

**STATE OF ILLINOIS
DEPARTMENT OF TRANSPORTATION**

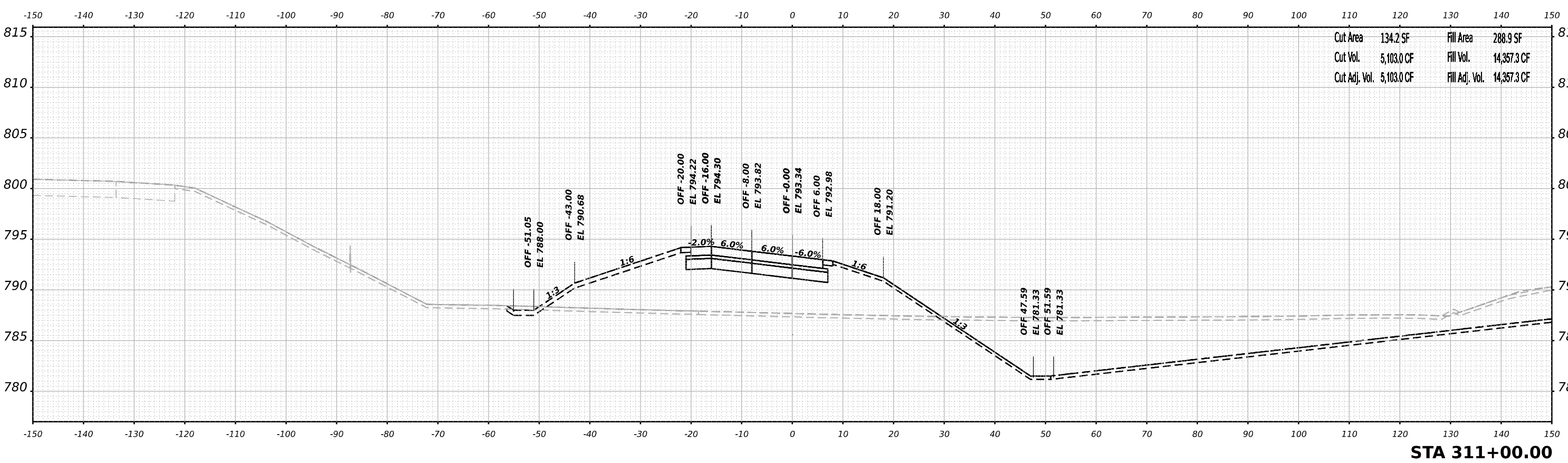
CROSS SECTIONS RAMP C	
SCALE: N/A	SHEET 11 OF 18 SHEETS
STA. 310+00.00 TO STA. 310+50.00	

F.A.I.P. RTE.	SECTION	COUNTY	TOTAL SHEETS	SHEET NO.
39	(5)RS & (5&5HB)RC	WINNEBAGO	1279	1176
CONTRACT NO. 64R71				
ILLINOIS FED. AID PROJECT				

Cut Area	236.1 SF	Fill Area	284.0 SF
Cut Vol.	9,256.7 CF	Fill Vol.	14,321.5 CF
Cut Adj. Vol.	9,256.7 CF	Fill Adj. Vol.	14,321.5 CF



Cut Area	134.2 SF	Fill Area	288.9 SF
Cut Vol.	5,103.0 CF	Fill Vol.	14,357.3 CF
Cut Adj. Vol.	5,103.0 CF	Fill Adj. Vol.	14,357.3 CF



FINAL SURVEY NO.	SURVEYED BY	DATE

ORIGINAL SURVEY NO.	SURVEYED BY	DATE

MODEL: P:\Rumpf_EI - 311+00.00 (Sheet)
 FILE NAME: p:\benesch\p\digital\2012\10\22\108000\108000.dwg D:\s\Design\DM\Cross Sections\224R71-Cross-Sections-Ramp-C.dwg



USER NAME	= jmajcher
PLOT SCALE	= 0.16666665 1/ in.
PLOT DATE	= 10/12/2023

DESIGNED	- T.VOGLER
DRAWN	- T.VOGLER
CHECKED	- J.TARDY
DATE	- 10/13/2023

REVISED	-
REVISED	-
REVISED	-
REVISED	-

**STATE OF ILLINOIS
 DEPARTMENT OF TRANSPORTATION**

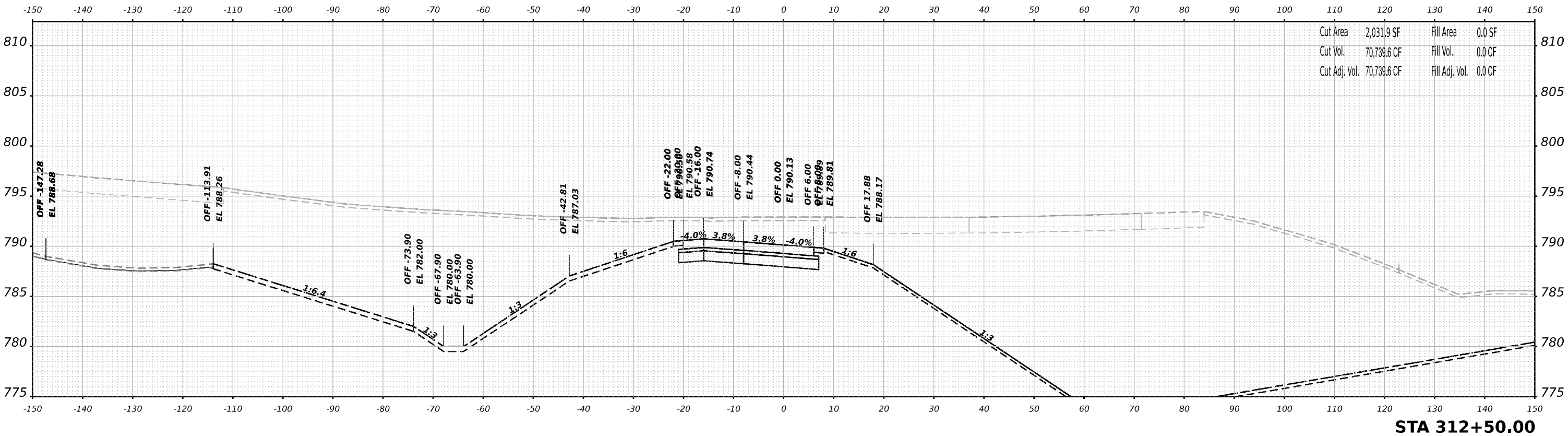
CROSS SECTIONS RAMP C	
SCALE: N/A	SHEET 12 OF 18 SHEETS
STA. 311+00.00 TO STA. 311+50.00	

F.A.I.P. RTE.	SECTION	COUNTY	TOTAL SHEETS	SHEET NO.
39	(5)RS & (5&5HB)RC	WINNEBAGO	1279	1177
CONTRACT NO. 64R71				
ILLINOIS FED. AID PROJECT				

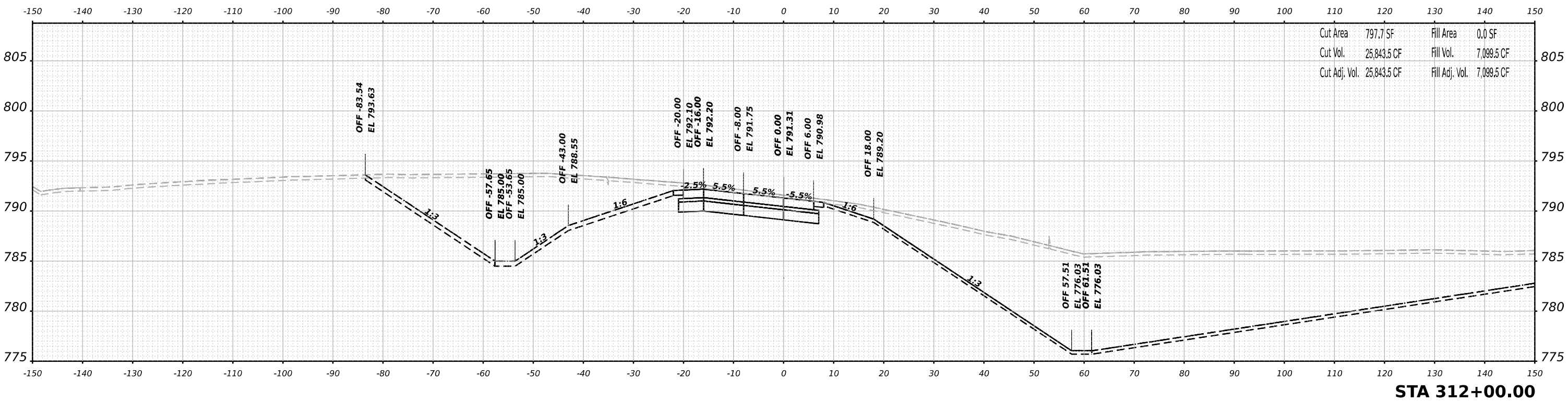
DATE	
BY	
FINAL SURVEY	SURVEYED
NOTE BOOK	PLOTTED
NO.	TEMPLATE
	AREAS CHECKED
	AREAS CHECKED

DATE	
BY	
ORIGINAL SURVEY	SURVEYED
NOTE BOOK	PLOTTED
NO.	TEMPLATE
	AREAS CHECKED
	AREAS CHECKED

MODEL: P:\RumpC_EI - 312+00.00 (Sheet)
 FILE NAME: p:\benesch\paw\benesch\paw\Documents\708005108\00_Eng_Docs\Design\DM\Cross_Sections\264R71-Cross-Sections-Ramp-C.dgn



Cut Area	2,031.9 SF	Fill Area	0.0 SF
Cut Vol.	70,739.6 CF	Fill Vol.	0.0 CF
Cut Adj. Vol.	70,739.6 CF	Fill Adj. Vol.	0.0 CF



Cut Area	797.7 SF	Fill Area	0.0 SF
Cut Vol.	25,843.5 CF	Fill Vol.	7,099.5 CF
Cut Adj. Vol.	25,843.5 CF	Fill Adj. Vol.	7,099.5 CF



USER NAME	= jMajcher
DESIGNED	- T.VOGLER
DRAWN	- T.VOGLER
PLOT SCALE	= 0.16666685 * / in.
PLOT DATE	= 10/12/2023

CHECKED	- J.TARDY
DATE	- 10/13/2023

REVISED	-
REVISED	-
REVISED	-
REVISED	-

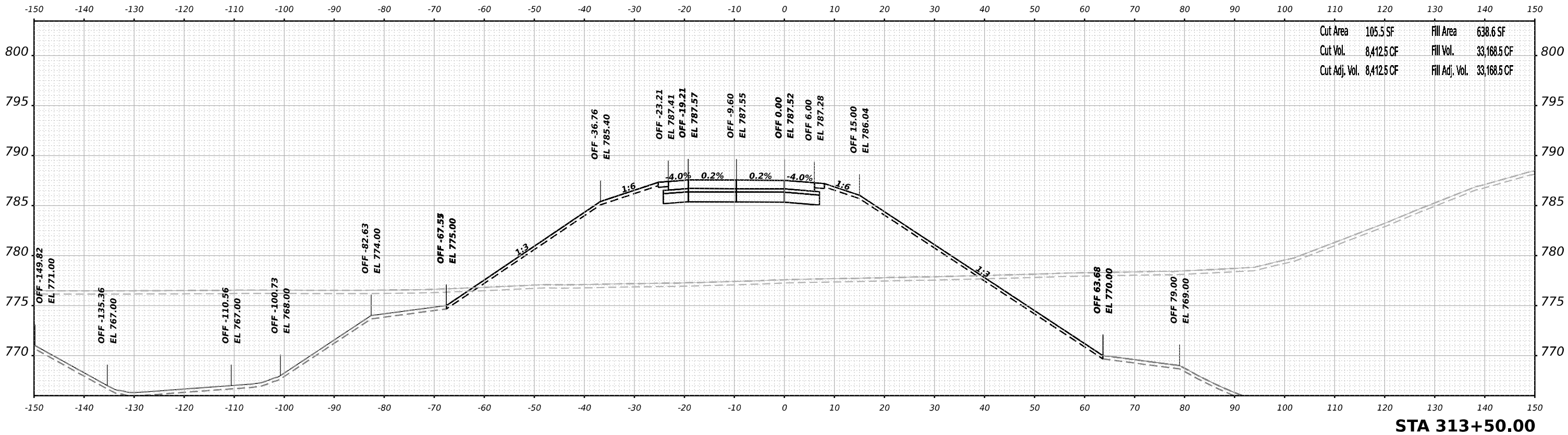
**STATE OF ILLINOIS
DEPARTMENT OF TRANSPORTATION**

**CROSS SECTIONS
RAMP C**

SCALE: N/A SHEET 13 OF 18 SHEETS STA. 312+00.00 TO STA. 312+50.00

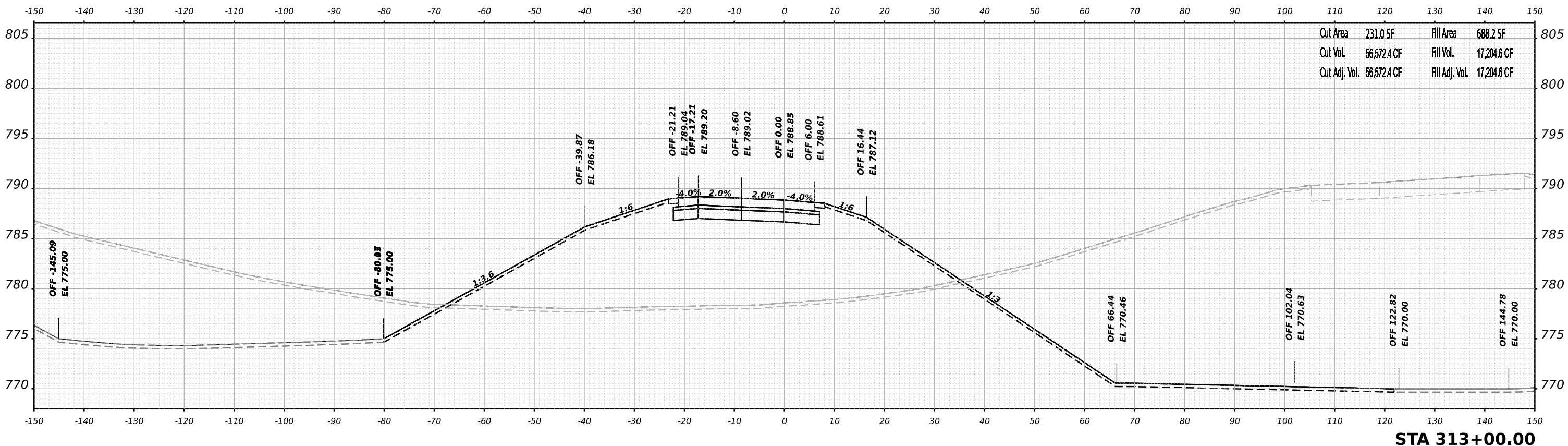
F.A.I.P. RTE.	SECTION	COUNTY	TOTAL SHEETS	SHEET NO.
39	(5)RS & (5&5HB)RC	WINNEBAGO	1279	1178
CONTRACT NO. 64R71				
ILLINOIS FED. AID PROJECT				

FINAL SURVEY NO.	SURVEYED	DATE
NOTE BOOK	PLOTTED	BY
AREAS CHECKED	TEMPLATE	
	AREAS CHECKED	



Cut Area	105.5 SF	Fill Area	638.6 SF
Cut Vol.	8,412.5 CF	Fill Vol.	33,168.5 CF
Cut Adj. Vol.	8,412.5 CF	Fill Adj. Vol.	33,168.5 CF

ORIGINAL SURVEY NO.	SURVEYED	DATE
NOTE BOOK	PLOTTED	BY
AREAS CHECKED	TEMPLATE	
	AREAS CHECKED	



Cut Area	231.0 SF	Fill Area	688.2 SF
Cut Vol.	56,572.4 CF	Fill Vol.	17,204.6 CF
Cut Adj. Vol.	56,572.4 CF	Fill Adj. Vol.	17,204.6 CF

MODEL: P:\RumpC_EI - 313+00.00 (Sheet)
 FILE NAME: p:\RumpC_EI - 313+00.00 (Sheet).dgn



USER NAME	= jmajcher	DESIGNED	- T.VOGLER	REVISED	-
PLOT SCALE	= 0.16666685 1/ in.	DRAWN	- T.VOGLER	REVISED	-
PLOT DATE	= 10/12/2023	CHECKED	- J.TARDY	REVISED	-
		DATE	- 10/13/2023	REVISED	-

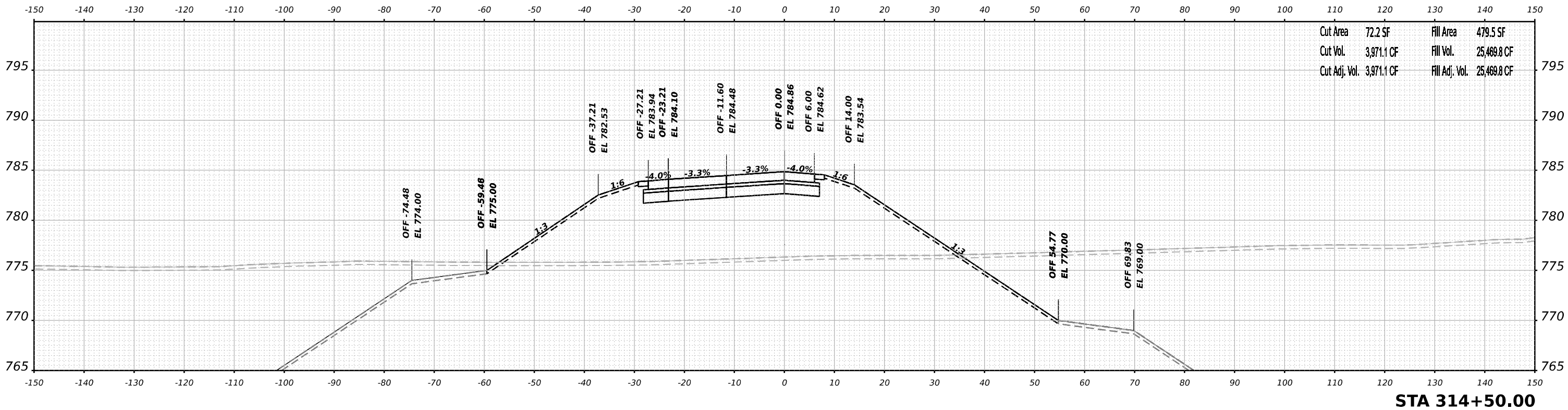
**STATE OF ILLINOIS
DEPARTMENT OF TRANSPORTATION**

**CROSS SECTIONS
RAMP C**

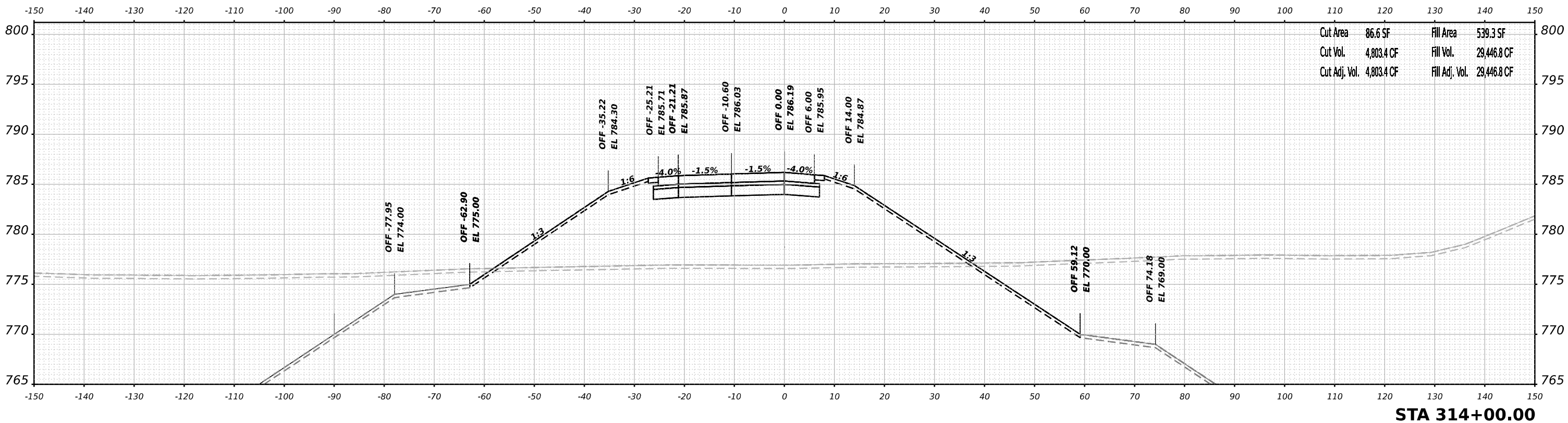
SCALE: N/A SHEET 14 OF 18 SHEETS STA. 313+00.00 TO STA. 313+50.00

F.A.I.P. RTE.	SECTION	COUNTY	TOTAL SHEETS	SHEET NO.
39	(5)RS & (5&5HB)RC	WINNEBAGO	1279	1179
CONTRACT NO. 64R71				
ILLINOIS FED. AID PROJECT				

FINAL SURVEY NO.	SURVEYED	DATE
NOTE BOOK	PLOTTED	BY
AREAS CHECKED	TEMPLATE	
	AREAS CHECKED	



ORIGINAL SURVEY NO.	SURVEYED	DATE
NOTE BOOK	PLOTTED	BY
AREAS CHECKED	TEMPLATE	
	AREAS CHECKED	



MODEL: P:\RumpC_EI - 314+00.00 (Sheet)
 FILE NAME: p:\benesch\pawbenesch.com\benesch\pawbenesch.com\benesch\pawbenesch.com\Documents\108005108000.00\Eng_Docs\Design\DM\Cross_Sections\264R71-Cross_Sections-Ramp-C.dgn

Alfred Benesch & Company
 35 W. Wacker Drive, Suite 3300
 Chicago, Illinois 60601
 312.265.4150 Job No. 19800.00

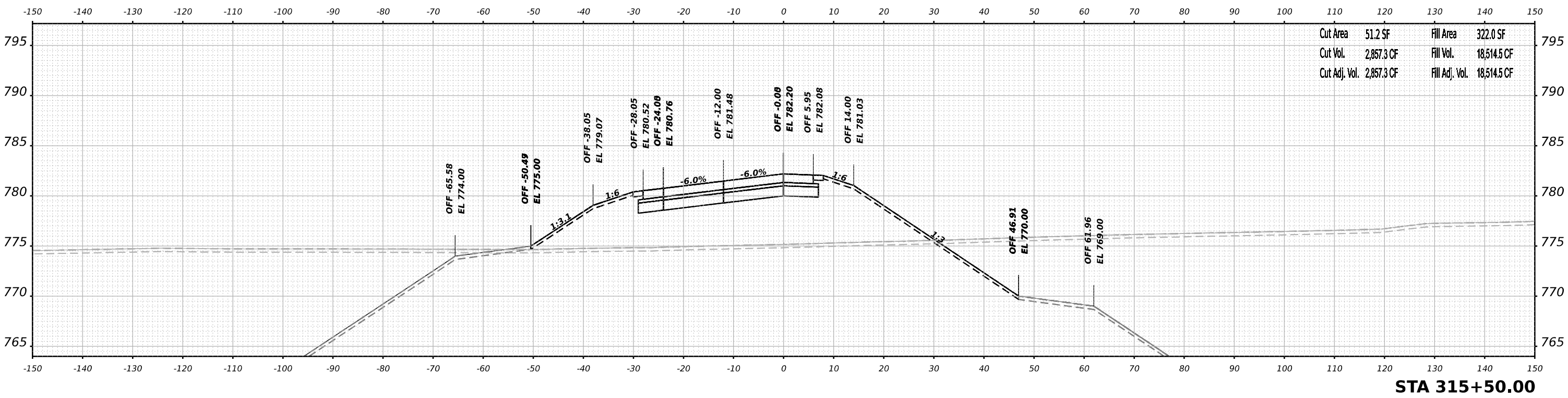
USER NAME	= jmajcher	DESIGNED	- T.VOGLER	REVISED	-
		DRAWN	- T.VOGLER	REVISED	-
PLOT SCALE	= 0.16666665 1/ in.	CHECKED	- J.TARDY	REVISED	-
PLOT DATE	= 10/12/2023	DATE	- 10/13/2023	REVISED	-

**STATE OF ILLINOIS
 DEPARTMENT OF TRANSPORTATION**

CROSS SECTIONS RAMP C	
SCALE: N/A	SHEET 15 OF 18 SHEETS
STA. 314+00.00 TO STA. 314+50.00	

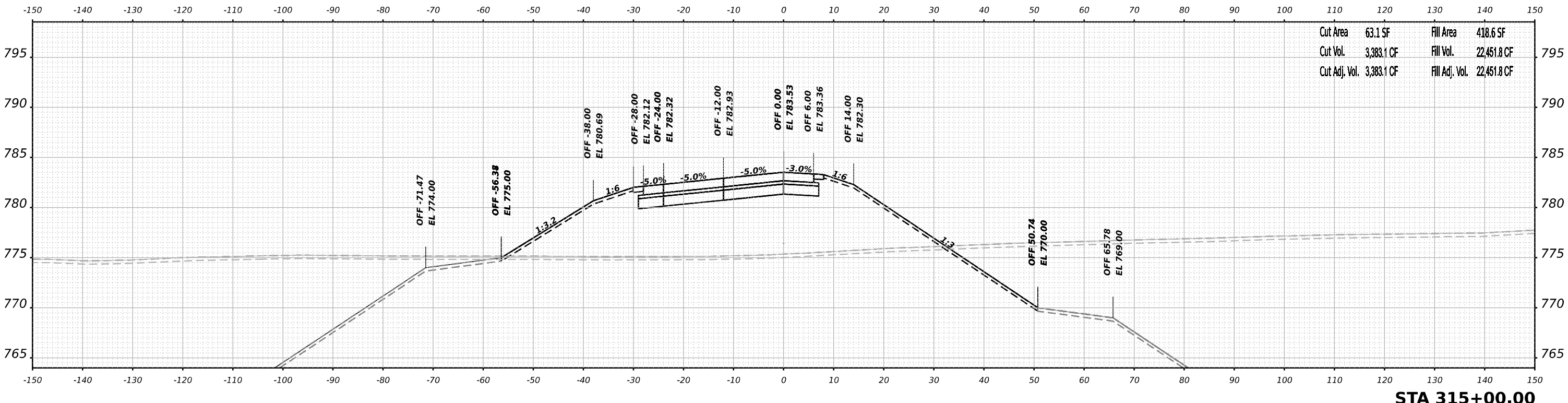
F.A.I.P. RTE.	SECTION	COUNTY	TOTAL SHEETS	SHEET NO.
39	(5)RS & (5&5HB)RC	WINNEBAGO	1279	1180
CONTRACT NO. 64R71				
ILLINOIS FED. AID PROJECT				

DATE	
BY	
SURVEYED	
PLOTTED	
TEMPLATE	
AREAS CHECKED	
AREAS CHECKED	
FINAL SURVEY NO.	
NOTE BOOK NO.	



Cut Area	51.2 SF	Fill Area	322.0 SF
Cut Vol.	2,857.3 CF	Fill Vol.	18,514.5 CF
Cut Adj. Vol.	2,857.3 CF	Fill Adj. Vol.	18,514.5 CF

DATE	
BY	
SURVEYED	
PLOTTED	
TEMPLATE	
AREAS CHECKED	
AREAS CHECKED	
ORIGINAL SURVEY NO.	
NOTE BOOK NO.	



Cut Area	63.1 SF	Fill Area	418.6 SF
Cut Vol.	3,383.1 CF	Fill Vol.	22,451.8 CF
Cut Adj. Vol.	3,383.1 CF	Fill Adj. Vol.	22,451.8 CF

MODEL: P:\RumpC_EI - 315+00.00 (Sheet)
 FILE NAME: p:\RumpC_EI - 315+00.00 (Sheet).dgn



USER NAME	= jmajcher
DESIGNED	- T.VOGLER
DRAWN	- T.VOGLER
CHECKED	- J.TARDY
DATE	- 10/13/2023
PLOT SCALE	= 0.16666685 1/ in.
PLOT DATE	= 10/12/2023

REVISED	-
REVISED	-
REVISED	-
REVISED	-

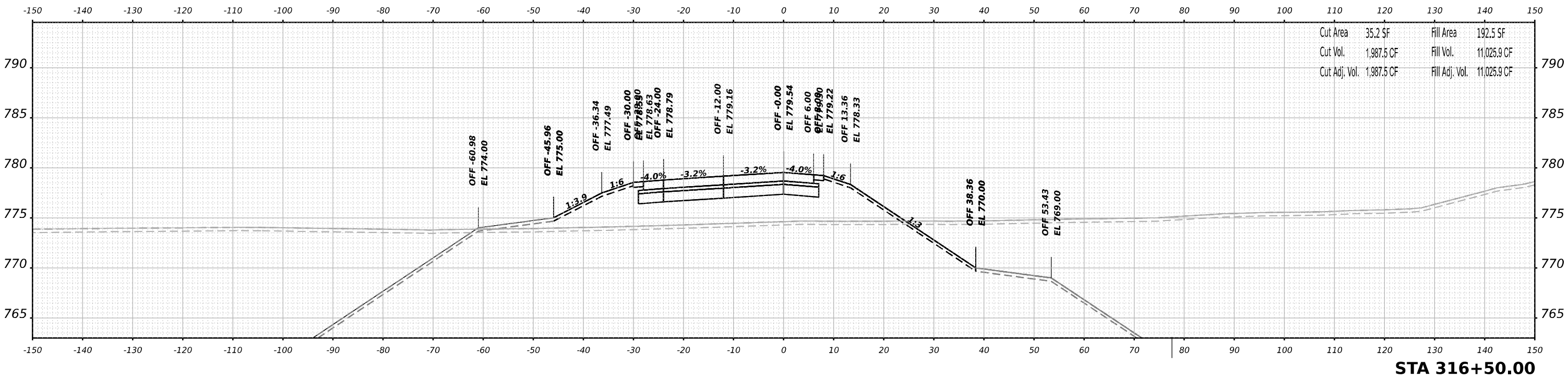
**STATE OF ILLINOIS
 DEPARTMENT OF TRANSPORTATION**

**CROSS SECTIONS
 RAMP C**

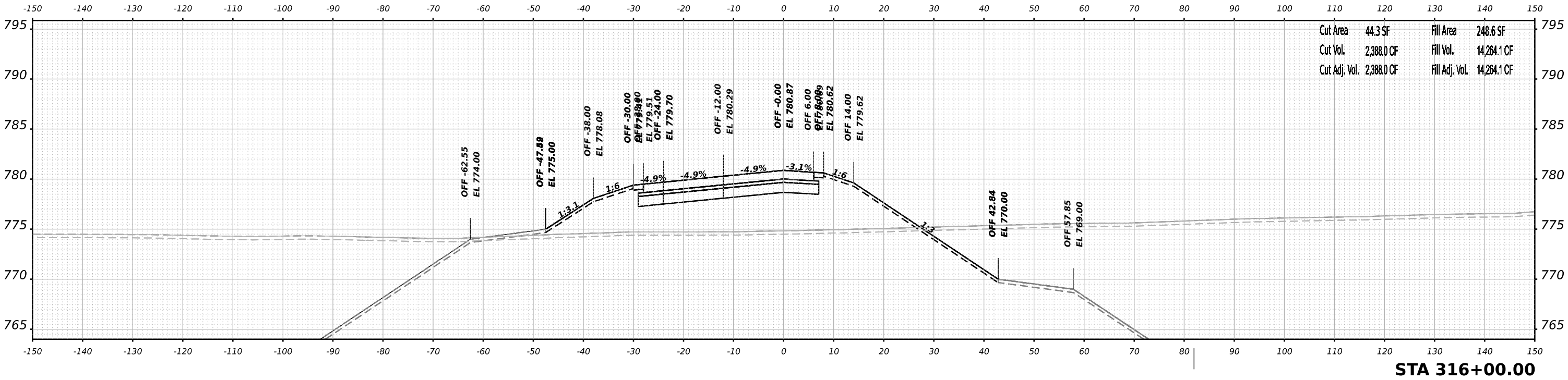
SCALE: N/A SHEET 16 OF 18 SHEETS STA. 315+00.00 TO STA. 315+50.00

F.A.I.P. RTE.	SECTION	COUNTY	TOTAL SHEETS	SHEET NO.
39	(5)RS & (5&5HB)RC	WINNEBAGO	1279	1181
CONTRACT NO. 64R71				
ILLINOIS FED. AID PROJECT				

DATE	
BY	
FINAL SURVEY NO.	
SURVEYED PLOTTED AREAS CHECKED	
NOTE BOOK TEMPLATE AREAS CHECKED	



DATE	
BY	
ORIGINAL SURVEY NO.	
SURVEYED PLOTTED AREAS CHECKED	
NOTE BOOK TEMPLATE AREAS CHECKED	



MODEL: P:\Rump_C_EI - 316+00.00 (Sheet)
 FILE NAME: p:\benesch\p\benesch\p\Documents\108005108000\01\Eng_Docs\Design\DM\Cross_Sections\264R71-Cross-Sections-Ramp-C.dgn



USER NAME	= jMajcher	DESIGNED	- T.VOGLER	REVISED	-
PLOT SCALE	= 0.16666685 1/ in.	DRAWN	- T.VOGLER	REVISED	-
PLOT DATE	= 10/12/2023	CHECKED	- J.TARDY	REVISED	-
		DATE	- 10/13/2023	REVISED	-

**STATE OF ILLINOIS
 DEPARTMENT OF TRANSPORTATION**

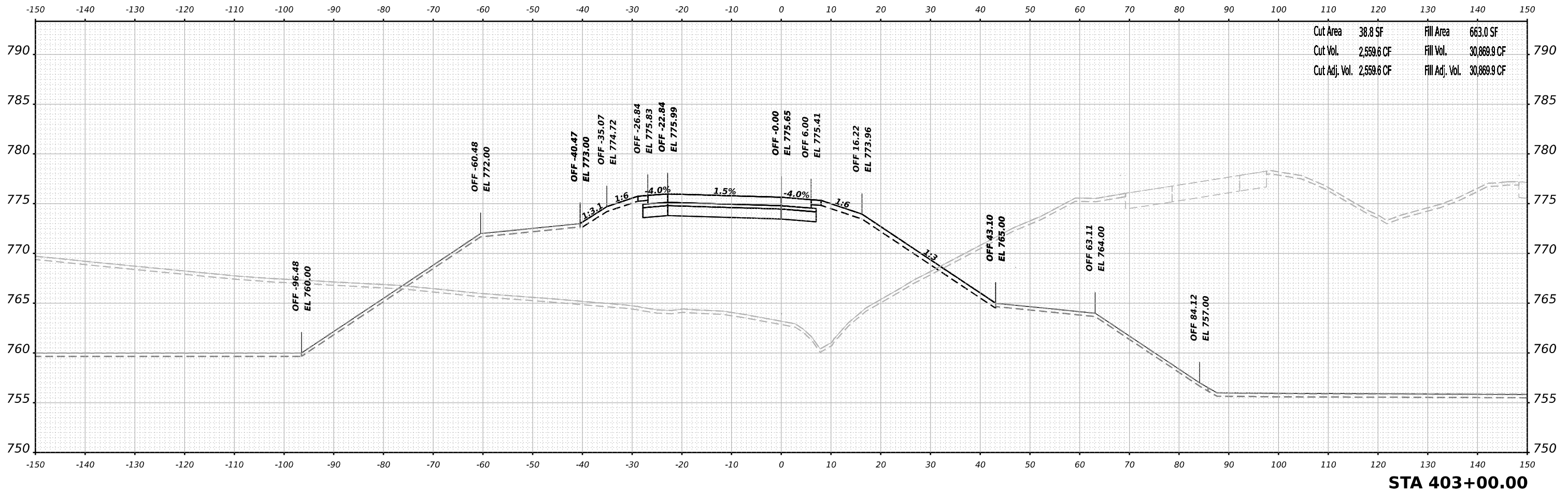
CROSS SECTIONS RAMP C		
SCALE:	N/A	SHEET 17 OF 18 SHEETS
STA. 316+00.00 TO STA. 316+50.00		

F.A.I.P. RTE.	SECTION	COUNTY	TOTAL SHEETS	SHEET NO.
39	(5)RS & (5&5HB)RC	WINNEBAGO	1279	1182
CONTRACT NO. 64R71				
ILLINOIS FED. AID PROJECT				

FINAL SURVEY NO.	SURVEYED PLOTTED AREAS CHECKED	BY	DATE

ORIGINAL SURVEY NO.	SURVEYED PLOTTED AREAS CHECKED	BY	DATE

MODEL: P:\RumpD_EI_403+00.00 [Sheet1]
 FILE NAME: p:\benesch\paw\benesch\paw\Documents\108005108\001\Eng_Docs\Design\DM\Cross_Sections\264R71-Cross-Sections-Ramp-D.dgn



STA 403+00.00



USER NAME	= jMajcher
PLOT SCALE	= 0.16666665 1/ in.
PLOT DATE	= 10/12/2023

DESIGNED	- T.VOGLER	REVISED	-
DRAWN	- T.VOGLER	REVISED	-
CHECKED	- J.TARDY	REVISED	-
DATE	- 10/13/2023	REVISED	-

**STATE OF ILLINOIS
DEPARTMENT OF TRANSPORTATION**

**CROSS SECTIONS
RAMP D**

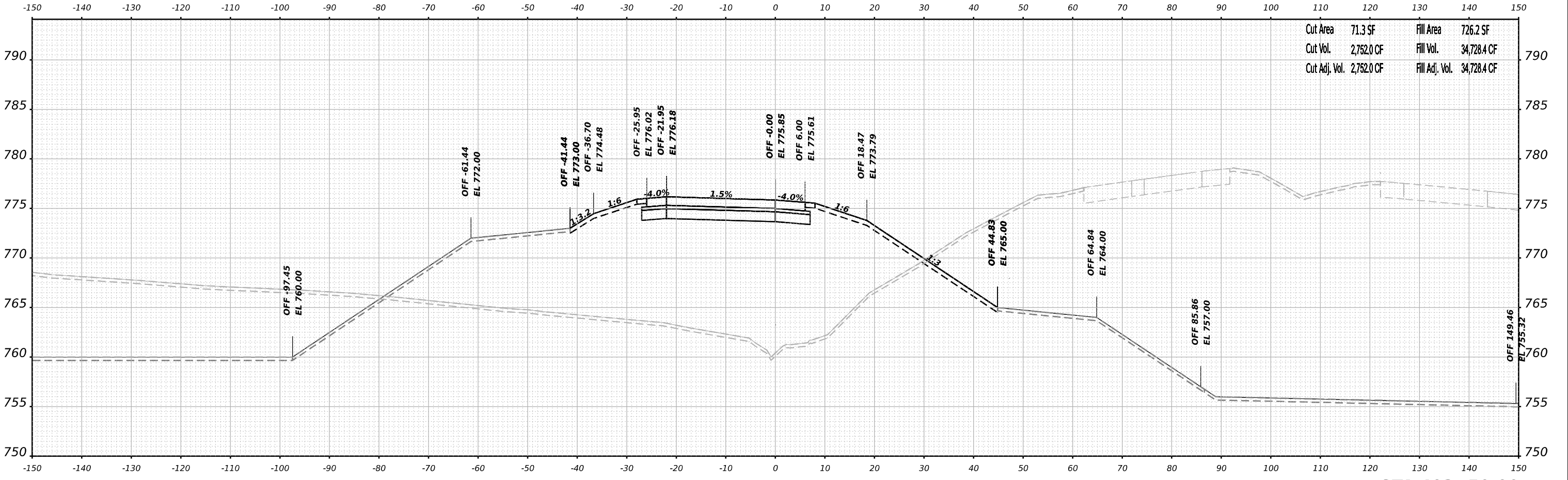
SCALE: N/A SHEET 3 OF 29 SHEETS STA. 403+00.00 TO STA. 403+00.00

F.A.I.P. RTE.	SECTION	COUNTY	TOTAL SHEETS	SHEET NO.
39	(5)RS & (5&5HB)RC	WINNEBAGO	1279	1186
CONTRACT NO. 64R71				
ILLINOIS		FED. AID PROJECT		

FINAL SURVEY NO.	SURVEYED	DATE
NOTE BOOK	PLOTTED	
	TEMPLATE	
	AREAS	
	CHECKED	

ORIGINAL SURVEY NO.	SURVEYED	DATE
NOTE BOOK	PLOTTED	
	TEMPLATE	
	AREAS	
	CHECKED	

MODEL: P:\RumpD_El_-403+50.00 [Sheet]
 FILE NAME: p:\benesch\p\benesch.com\benesch\p\08091108\00\Eng_Docs\Design\DM\Cross_Sections\264R71-Cross-Sections-Ramp-D.dgn



STA 403+50.00



USER NAME = jmajcher	DESIGNED - T.VOGLER	REVISED -
	DRAWN - T.VOGLER	REVISED -
PLOT SCALE = 0.16666685' / in.	CHECKED - J.TARDY	REVISED -
PLOT DATE = 10/12/2023	DATE - 10/13/2023	REVISED -

**STATE OF ILLINOIS
DEPARTMENT OF TRANSPORTATION**

**CROSS SECTIONS
RAMP D**

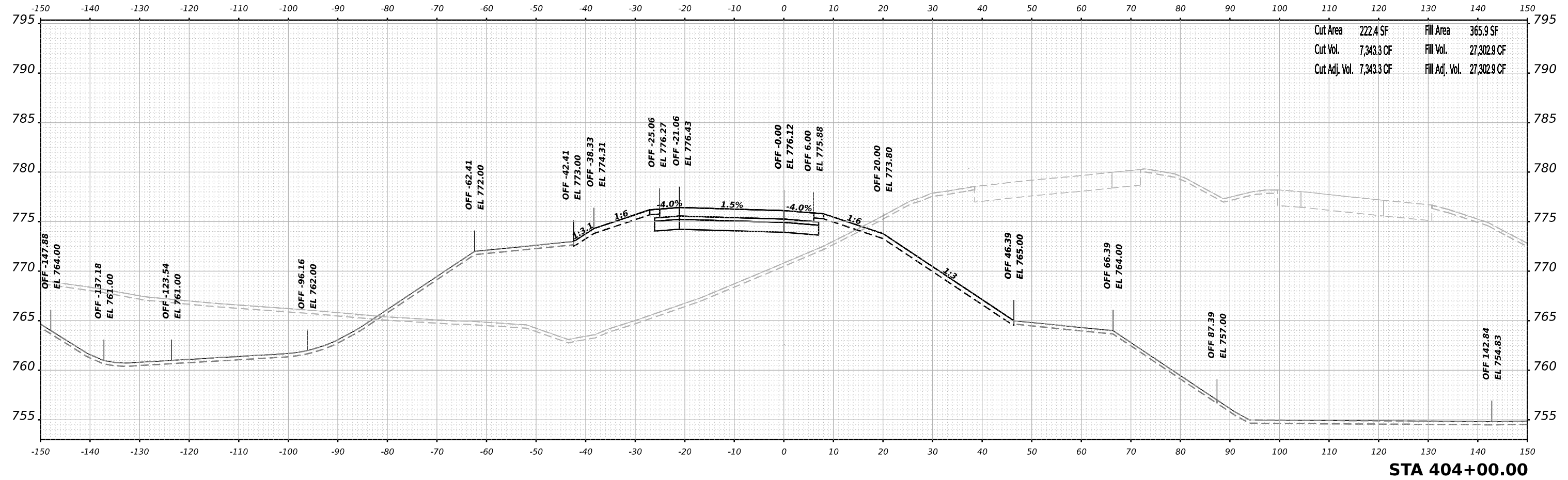
SCALE: N/A SHEET 4 OF 29 SHEETS STA. 403+50.00 TO STA. 403+50.00

F.A.I.P. RTE. 39	SECTION (5)RS & (5&5HB)RC	COUNTY WINNEBAGO	TOTAL SHEETS 1279	SHEET NO. 1187
CONTRACT NO. 64R71				
ILLINOIS FED. AID PROJECT				

FINAL SURVEY NO.	SURVEYED	DATE
	PLOTTED	
	TEMPLATE	
	AREAS CHECKED	

ORIGINAL SURVEY NO.	SURVEYED	DATE
	PLOTTED	
	TEMPLATE	
	AREAS CHECKED	

MODEL: P:\RumpD_EI_404+00.00 [Sheet1]
 FILE NAME: p:\benesch\p\benesch.com\benesch\p\0809110800.00\Eng_Docs\Design\DM\Cross_Sections\264R71-Cross-Sections-Ramp-D.dgn



Cut Area	222.4 SF	Fill Area	365.9 SF
Cut Vol.	7,343.3 CF	Fill Vol.	27,302.9 CF
Cut Adj. Vol.	7,343.3 CF	Fill Adj. Vol.	27,302.9 CF

STA 404+00.00



USER NAME = jMajcher	DESIGNED - T.VOGLER	REVISED -
	DRAWN - T.VOGLER	REVISED -
PLOT SCALE = 0.16666685 1/ in.	CHECKED - J.TARDY	REVISED -
PLOT DATE = 10/12/2023	DATE - 10/13/2023	REVISED -

**STATE OF ILLINOIS
DEPARTMENT OF TRANSPORTATION**

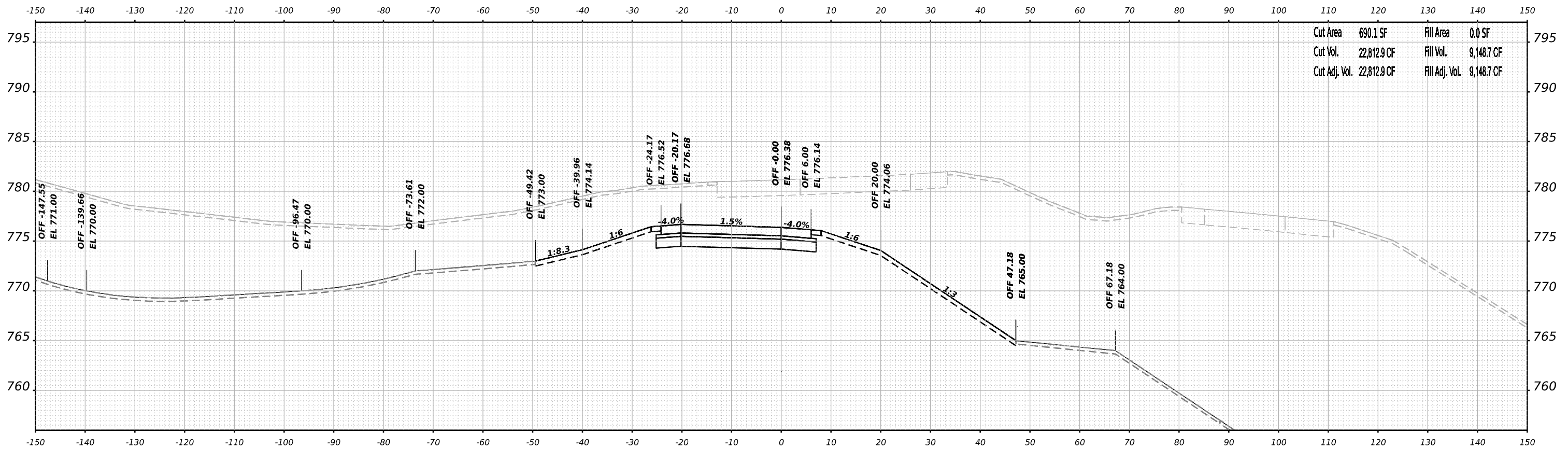
CROSS SECTIONS RAMP D		
SCALE: N/A	SHEET 5 OF 29 SHEETS	STA. 404+00.00 TO STA. 404+00.00

F.A.I.P. RTE. 39	SECTION (5)RS & (5&5HB)RC	COUNTY WINNEBAGO	TOTAL SHEETS 1279	SHEET NO. 1188
CONTRACT NO. 64R71				
ILLINOIS FED. AID PROJECT				

FINAL SURVEY NO.	SURVEYED AREAS CHECKED	BY	DATE

ORIGINAL SURVEY NO.	SURVEYED AREAS CHECKED	BY	DATE

MODEL: P:\rump0_el_-404+50.00 [Sheet1]
 FILE NAME: p:\rump0_el_-404+50.00 [Sheet1] \Documents\708095108\00\Eng_Docs\Design\DM\Cross_Sections\264R71-Cross-Sections-Ramp-D.dgn



Cut Area	690.1 SF	Fill Area	0.0 SF
Cut Vol.	22,812.9 CF	Fill Vol.	9,148.7 CF
Cut Adj. Vol.	22,812.9 CF	Fill Adj. Vol.	9,148.7 CF

STA 404+50.00



USER NAME	= jMaicher
PLOT SCALE	= 0.16666685 1/ in.
PLOT DATE	= 10/12/2023

DESIGNED	- T.VOGLER
DRAWN	- T.VOGLER
CHECKED	- J.TARDY
DATE	- 10/13/2023

REVISED	-
REVISED	-
REVISED	-
REVISED	-

**STATE OF ILLINOIS
 DEPARTMENT OF TRANSPORTATION**

**CROSS SECTIONS
 RAMP D**

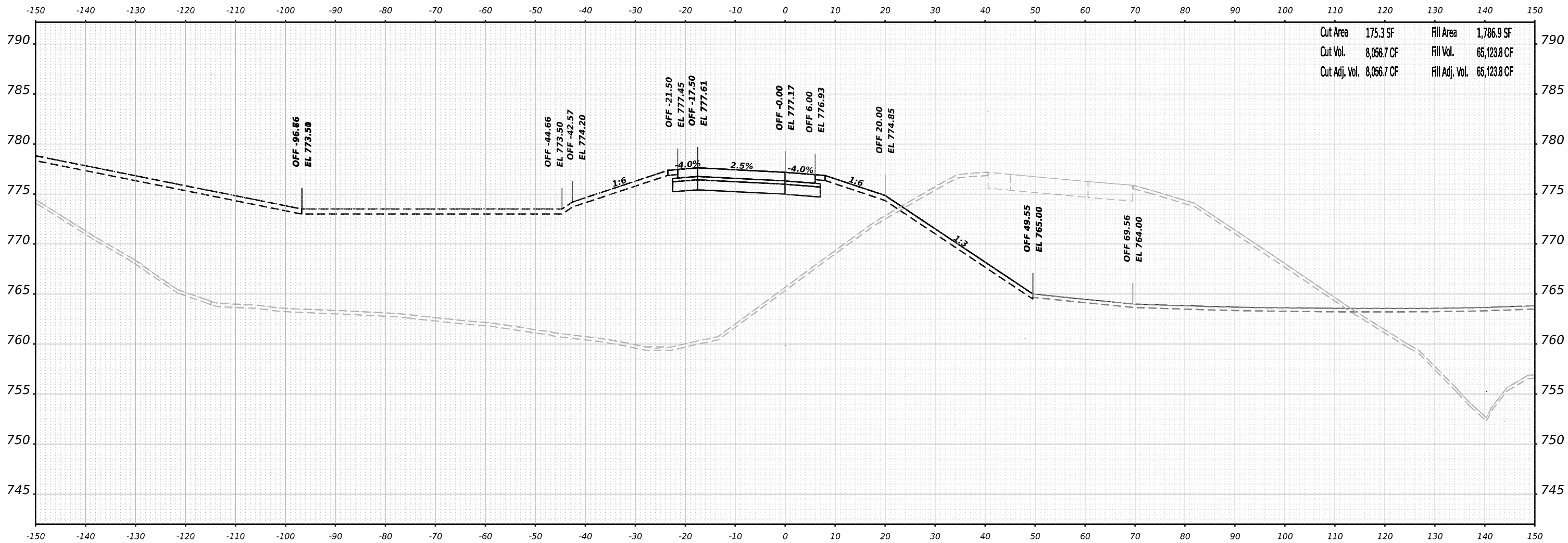
SCALE: N/A SHEET 6 OF 29 SHEETS STA. 404+50.00 TO STA. 404+50.00

F.A.I.P. RTE.	SECTION	COUNTY	TOTAL SHEETS	SHEET NO.
39	(5)RS & (5&5HB)RC	WINNEBAGO	1279	1189
CONTRACT NO. 64R71				
ILLINOIS FED. AID PROJECT				

FINAL SURVEY NO.	SURVEYED	DATE
NOTE BOOK	PLOTTED	
	TEMPLATE	
	AREAS CHECKED	

ORIGINAL SURVEY NO.	SURVEYED	DATE
NOTE BOOK	PLOTTED	
	TEMPLATE	
	AREAS CHECKED	

MODEL: P:\RumpD_EI_-406+00.00 (Sheet)
 FILE NAME: p:\benesch\p\benesch.com\benesch\p\0808110800.00\Eng_Docs\Design\DM\Cross_Sections\264R71-Cross-Sections-Ramp-D.dgn



Cut Area	175.3 SF	Fill Area	1,786.9 SF
Cut Vol.	8,056.7 CF	Fill Vol.	65,123.8 CF
Cut Adj. Vol.	8,056.7 CF	Fill Adj. Vol.	65,123.8 CF

STA 406+00.00



USER NAME = jMaicher	DESIGNED - T.VOGLER	REVISED -
	DRAWN - T.VOGLER	REVISED -
PLOT SCALE = 0.16666685' / in.	CHECKED - J.TARDY	REVISED -
PLOT DATE = 10/12/2023	DATE - 10/13/2023	REVISED -

**STATE OF ILLINOIS
DEPARTMENT OF TRANSPORTATION**

**CROSS SECTIONS
RAMP D**

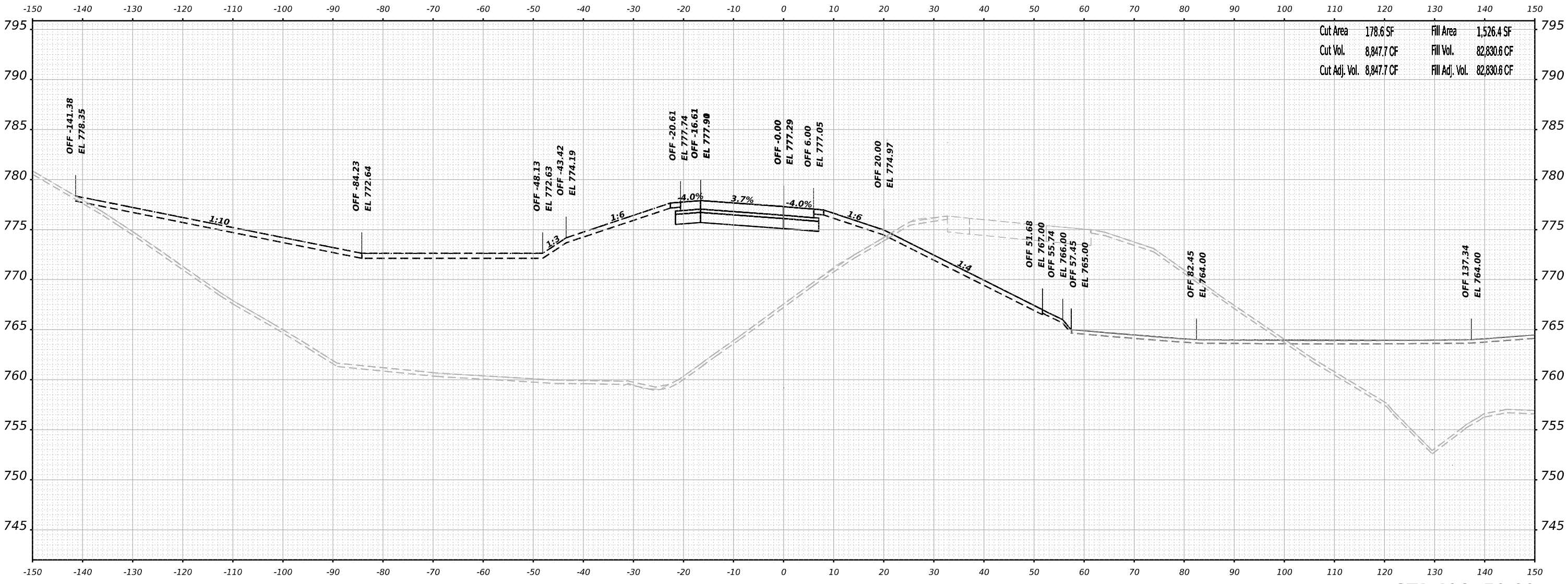
SCALE: N/A SHEET 9 OF 29 SHEETS STA. 406+00.00 TO STA. 406+00.00

F.A.I.P. RTE.	SECTION	COUNTY	TOTAL SHEETS	SHEET NO.
39	(5)RS & (5&5HB)RC	WINNEBAGO	1279	1192
CONTRACT NO. 64R71				
ILLINOIS FED. AID PROJECT				

FINAL SURVEY NO.	SURVEYED	BY	DATE
NOTE BOOK	PLOTTED		
AREAS CHECKED	TEMPLATE		
	AREAS CHECKED		

ORIGINAL SURVEY NO.	SURVEYED	BY	DATE
NOTE BOOK	PLOTTED		
AREAS CHECKED	TEMPLATE		
	AREAS CHECKED		

MODEL: PrRumpD_El_-406+50.00 [Sheet1]
 FILE NAME: j:\benesch\paw\benesch.com\benesch\paw\Documents\10800\10800.00\Eng_Docs\Design\DM\Cross_Sections\24R71-Cross-Sections-Ramp-D.dgn



Cut Area	178.6 SF	Fill Area	1,526.4 SF
Cut Vol.	8,847.7 CF	Fill Vol.	82,830.6 CF
Cut Adj. Vol.	8,847.7 CF	Fill Adj. Vol.	82,830.6 CF

STA 406+50.00



USER NAME	= jMaicher	DESIGNED	- T.VOGLER	REVISED	-
		DRAWN	- T.VOGLER	REVISED	-
PLOT SCALE	= 0.16666685 1/ in.	CHECKED	- J.TARDY	REVISED	-
PLOT DATE	= 10/12/2023	DATE	- 10/13/2023	REVISED	-

**STATE OF ILLINOIS
DEPARTMENT OF TRANSPORTATION**

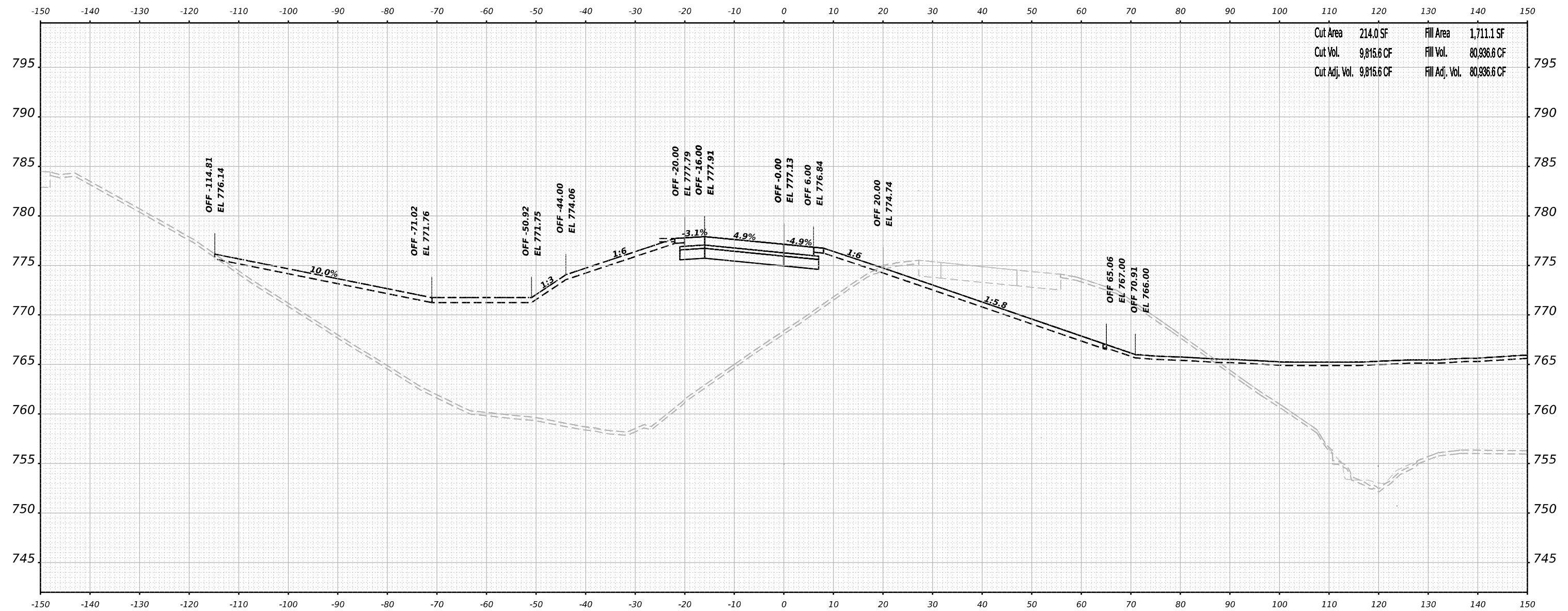
CROSS SECTIONS RAMP D	
SCALE: N/A	SHEET 10 OF 29 SHEETS
STA. 406+50.00 TO STA. 406+50.00	

F.A.I.P. RTE.	SECTION	COUNTY	TOTAL SHEETS	SHEET NO.
39	(5)RS & (5&5HB)RC	WINNEBAGO	1279	1193
CONTRACT NO. 64R71				
ILLINOIS FED. AID PROJECT				

FINAL SURVEY NO.	SURVEYED	DATE
NOTE BOOK	PLOTTED	
AREAS CHECKED	TEMPLATE	
	AREAS	
	CHECKED	

ORIGINAL SURVEY NO.	SURVEYED	DATE
NOTE BOOK	PLOTTED	
AREAS CHECKED	TEMPLATE	
	AREAS	
	CHECKED	

MODEL: P:\RumpD_EI_407+00.00\Sheet1
 FILE NAME: p:\benesch\p\benesch.com\benesch\p\024471\Cross-Sections\Ramp-D.dgn



Cut Area	214.0 SF	Fill Area	1,711.1 SF
Cut Vol.	9,815.6 CF	Fill Vol.	80,936.6 CF
Cut Adj. Vol.	9,815.6 CF	Fill Adj. Vol.	80,936.6 CF

STA 407+00.00



USER NAME	= jMaicher
DESIGNED	- T.VOGLER
DRAWN	- T.VOGLER
CHECKED	- J.TARDY
DATE	- 10/13/2023

DESIGNED	- T.VOGLER	REVISED	-
DRAWN	- T.VOGLER	REVISED	-
CHECKED	- J.TARDY	REVISED	-
DATE	- 10/13/2023	REVISED	-

**STATE OF ILLINOIS
DEPARTMENT OF TRANSPORTATION**

**CROSS SECTIONS
RAMP D**

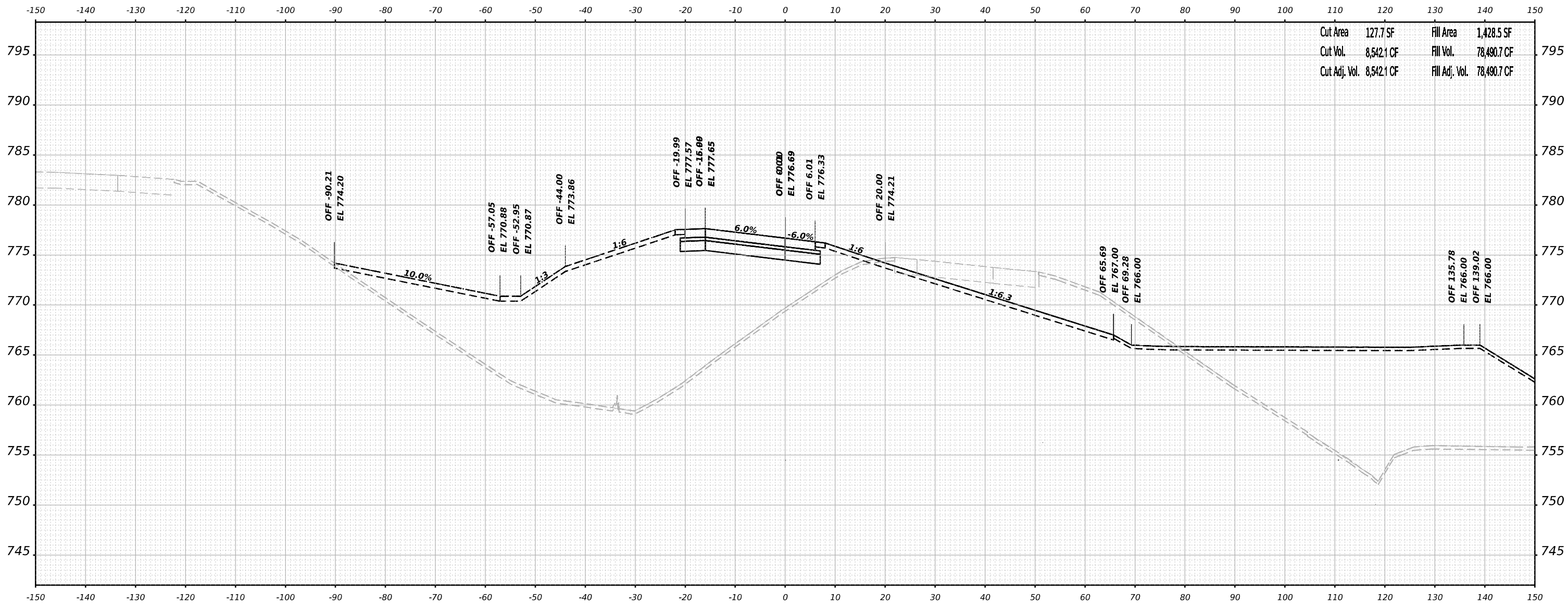
SCALE: N/A SHEET 11 OF 29 SHEETS STA. 407+00.00 TO STA. 407+00.00

F.A.I.P. RTE.	SECTION	COUNTY	TOTAL SHEETS	SHEET NO.
39	(5)RS & (5&5HB)RC	WINNEBAGO	1279	1194
CONTRACT NO. 64R71				
ILLINOIS FED. AID PROJECT				

FINAL SURVEY	SURVEYED	DATE
NOTE BOOK	PLOTTED	BY
NO.	TEMPLATE	
	AREAS CHECKED	

ORIGINAL SURVEY	SURVEYED	DATE
NOTE BOOK	PLOTTED	BY
NO.	TEMPLATE	
	AREAS CHECKED	

MODEL: P:\RumpD_EI_407+50.00 (Sheet)
 FILE NAME: p:\benesch\p\benesch.com\benesch\p\08005108000\01\Eng_Docs\Design\DM\Cross_Sections\264R71-Cross-Sections-Ramp-D.dgn



Cut Area	127.7 SF	Fill Area	1,428.5 SF
Cut Vol.	8,542.1 CF	Fill Vol.	78,490.7 CF
Cut Adj. Vol.	8,542.1 CF	Fill Adj. Vol.	78,490.7 CF

STA 407+50.00



USER NAME	= jmajcher	DESIGNED	- T.VOGLER	REVISED	-
		DRAWN	- T.VOGLER	REVISED	-
PLOT SCALE	= 0.166666685 1/ in.	CHECKED	- J.TARDY	REVISED	-
PLOT DATE	= 10/12/2023	DATE	- 10/13/2023	REVISED	-

**STATE OF ILLINOIS
DEPARTMENT OF TRANSPORTATION**

**CROSS SECTIONS
RAMP D**

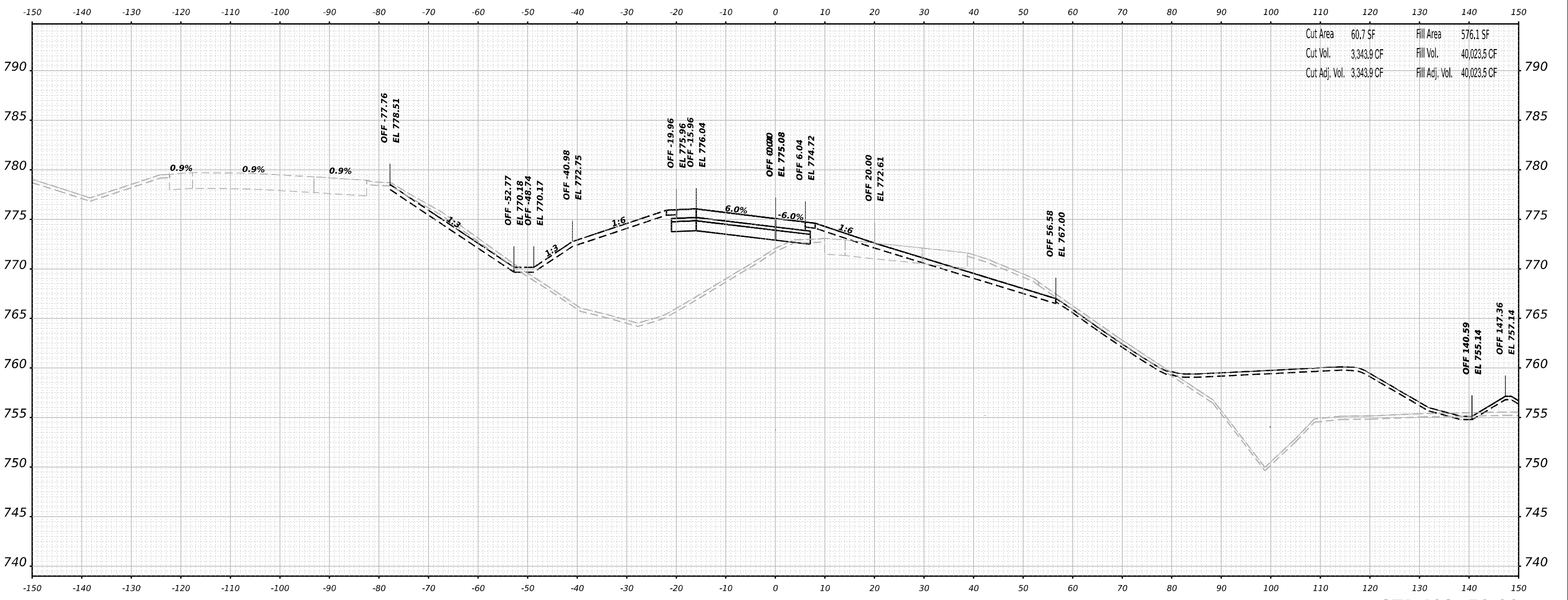
SCALE: N/A SHEET 12 OF 29 SHEETS STA. 407+50.00 TO STA. 407+50.00

F.A.I.P. RTE.	SECTION	COUNTY	TOTAL SHEETS	SHEET NO.
39	(5)RS & (5&5HB)RC	WINNEBAGO	1279	1195
CONTRACT NO. 64R71				
ILLINOIS FED. AID PROJECT				

FINAL SURVEY NO.	SURVEYED AREAS CHECKED	BY	DATE

ORIGINAL SURVEY NO.	SURVEYED AREAS CHECKED	BY	DATE

MODEL: P:\rumpD_El_-408+50.00 [Sheet1]
 FILE NAME: p:\rumpD_El_-408+50.00 [Sheet1].dgn



Cut Area	60.7 SF	Fill Area	576.1 SF
Cut Vol.	3,343.9 CF	Fill Vol.	40,023.5 CF
Cut Adj. Vol.	3,343.9 CF	Fill Adj. Vol.	40,023.5 CF

STA 408+50.00



USER NAME	= jMaicher	DESIGNED	- T.VOGLER	REVISED	-
DRAWN	- T.VOGLER	REVISIONS	-		
PLOT SCALE	= 0.16666685 1/ in.	CHECKED	- J.TARDY	REVISED	-
PLOT DATE	= 10/26/2023	DATE	- 10/13/2023	REVISED	-

**STATE OF ILLINOIS
DEPARTMENT OF TRANSPORTATION**

**CROSS SECTIONS
RAMP D**

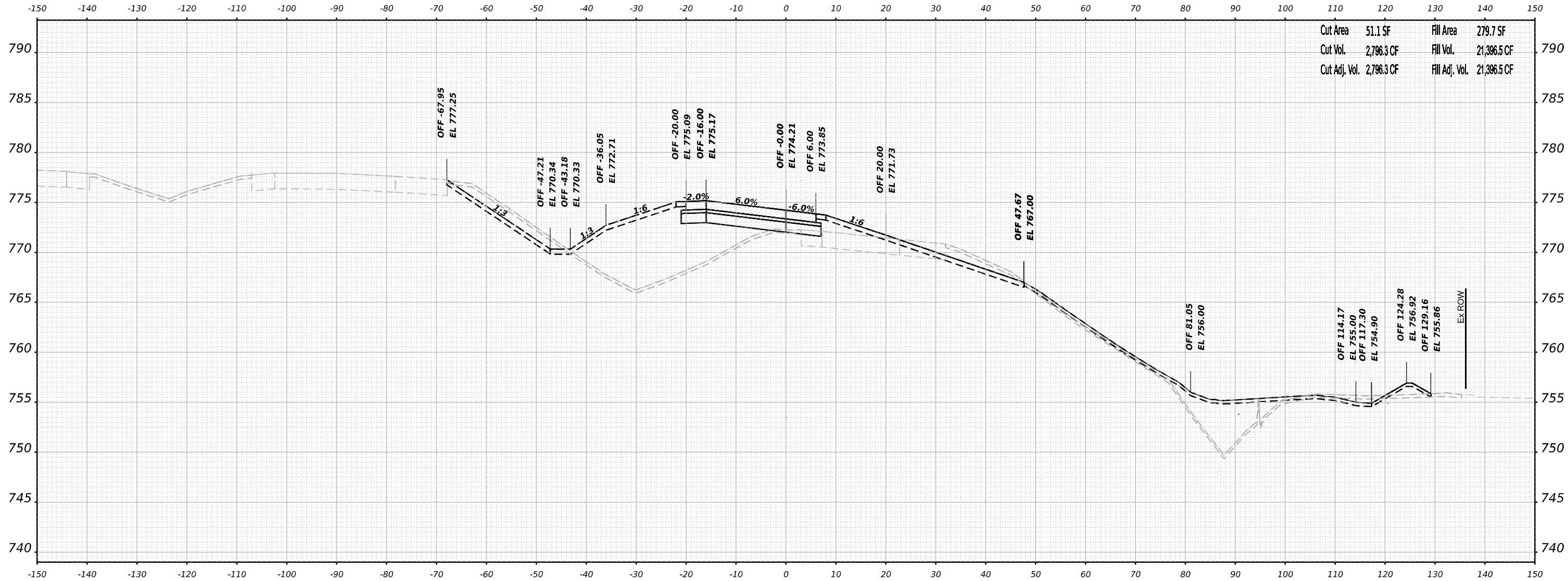
SCALE: N/A SHEET 14 OF 29 SHEETS STA. 408+50.00 TO STA. 408+50.00

F.A.I.P. RTE.	SECTION	COUNTY	TOTAL SHEETS	SHEET NO.
39	(5)RS & (5&5HB)RC	WINNEBAGO	1279	1197
CONTRACT NO. 64R71				
ILLINOIS FED. AID PROJECT				

FINAL SURVEY NO.	SURVEYED AREAS CHECKED	BY	DATE

ORIGINAL SURVEY NO.	SURVEYED AREAS CHECKED	BY	DATE

MODEL: P:\RumpD_EI_409+00.00 [Sheet1]
 FILE NAME: p:\benesch\p\benesch.com\benesch\p\08005108000\01\Eng_Docs\Design\DM\Cross_Sections\264R71-Cross_Sections-Ramp-D.dgn



STA 409+00.00



USER NAME	= jMajcher	DESIGNED	- T.VOGLER	REVISED	-
		DRAWN	- T.VOGLER	REVISED	-
PLOT SCALE	= 0.16666685 1/ in.	CHECKED	- J.TARDY	REVISED	-
PLOT DATE	= 10/26/2023	DATE	- 10/13/2023	REVISED	-

**STATE OF ILLINOIS
DEPARTMENT OF TRANSPORTATION**

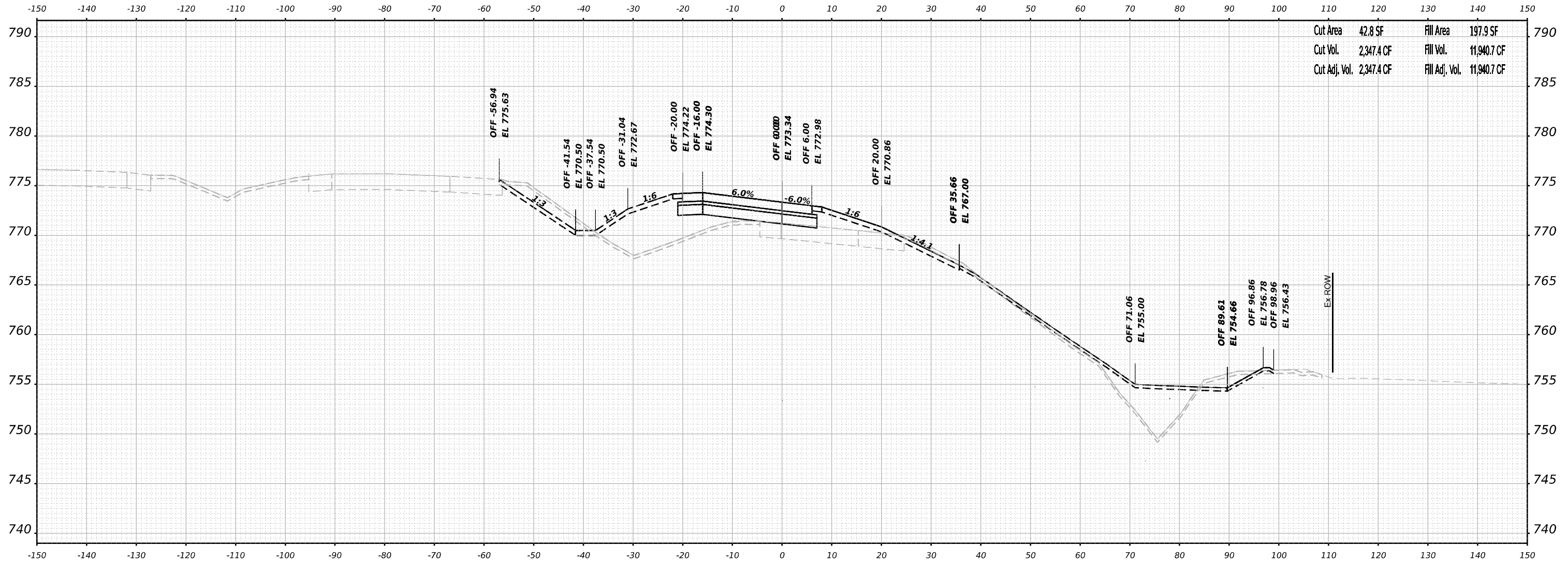
CROSS SECTIONS RAMP D	
SCALE: N/A	SHEET 15 OF 29 SHEETS
STA. 409+00.00 TO STA. 409+00.00	

F.A.I.P. RTE.	SECTION	COUNTY	TOTAL SHEETS	SHEET NO.
39	(5)RS & (5&5HB)RC	WINNEBAGO	1279	1198
CONTRACT NO. 64R71				
ILLINOIS FED. AID PROJECT				

FINAL SURVEY NO.	SURVEYED	BY	DATE
NOTE BOOK	PLOTTED		
AREAS CHECKED	TEMPLATE		
	AREAS CHECKED		

ORIGINAL SURVEY NO.	SURVEYED	BY	DATE
NOTE BOOK	PLOTTED		
AREAS CHECKED	TEMPLATE		
	AREAS CHECKED		

MODEL: P:\rump0_el_-409+50.00 [Sheet]
 FILE NAME: p:\rump0_el_-409+50.00 [Sheet].dgn
 C:\Users\jma\Documents\2023\10\13\Illinois\Design\Drawings\Cross Sections\24R71-Cross-Sections-Ramp-D.dgn



Cut Area	42.8 SF	Fill Area	197.9 SF
Cut Vol.	2,347.4 CF	Fill Vol.	11,940.7 CF
Cut Adj. Vol.	2,347.4 CF	Fill Adj. Vol.	11,940.7 CF

STA 409+50.00



USER NAME	= jma\jcher	DESIGNED	- T.VOGLER	REVISED	-
		DRAWN	- T.VOGLER	REVISED	-
PLOT SCALE	= 0.16666685 1/ in.	CHECKED	- J.TARDY	REVISED	-
PLOT DATE	= 10/26/2023	DATE	- 10/13/2023	REVISED	-

**STATE OF ILLINOIS
DEPARTMENT OF TRANSPORTATION**

**CROSS SECTIONS
RAMP D**

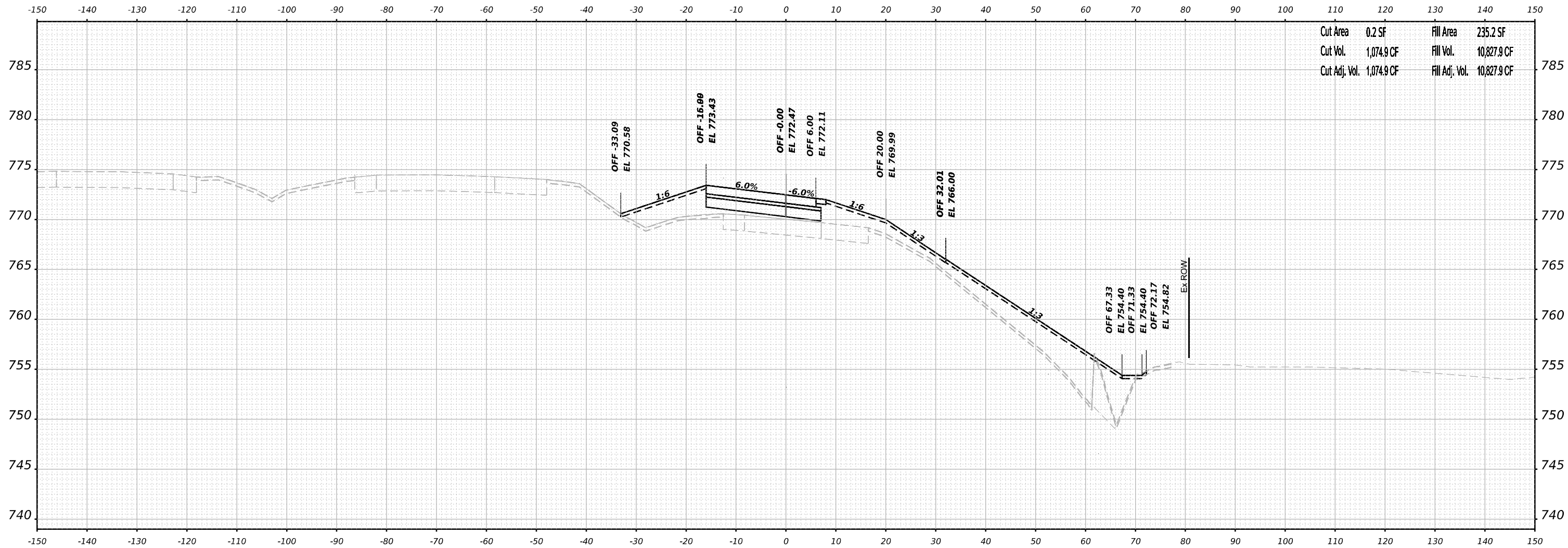
SCALE: N/A SHEET 16 OF 29 SHEETS STA. 409+50.00 TO STA. 409+50.00

F.A.I.P. RTE.	SECTION	COUNTY	TOTAL SHEETS	SHEET NO.
39	(5)RS & (5&5HB)RC	WINNEBAGO	1279	1199
CONTRACT NO. 64R71				
ILLINOIS FED. AID PROJECT				

FINAL SURVEY NO.	SURVEYED PLOTTED AREAS CHECKED	DATE

ORIGINAL SURVEY NO.	SURVEYED PLOTTED AREAS CHECKED	DATE

MODEL: P:\RumpD_EI_410+00.00 [Sheet1]
 FILE NAME: p:\benesch\p\benesch.com\benesch\p\0809110800\01\Eng_Docs\Design\DM\Cross_Sections\264R71-Cross-Sections-Ramp-D.dgn



STA 410+00.00



USER NAME = jMaicher	DESIGNED - T.VOGLER	REVISED -
	DRAWN - T.VOGLER	REVISED -
PLOT SCALE = 0.16666685' / in.	CHECKED - J.TARDY	REVISED -
PLOT DATE = 10/12/2023	DATE - 10/13/2023	REVISED -

**STATE OF ILLINOIS
DEPARTMENT OF TRANSPORTATION**

**CROSS SECTIONS
RAMP D**

SCALE: N/A SHEET 17 OF 29 SHEETS STA. 410+00.00 TO STA. 410+00.00

F.A.I.P. RTE.	SECTION	COUNTY	TOTAL SHEETS	SHEET NO.
39	(5)RS & (5&5HB)RC	WINNEBAGO	1279	1200
CONTRACT NO. 64R71				
ILLINOIS FED. AID PROJECT				