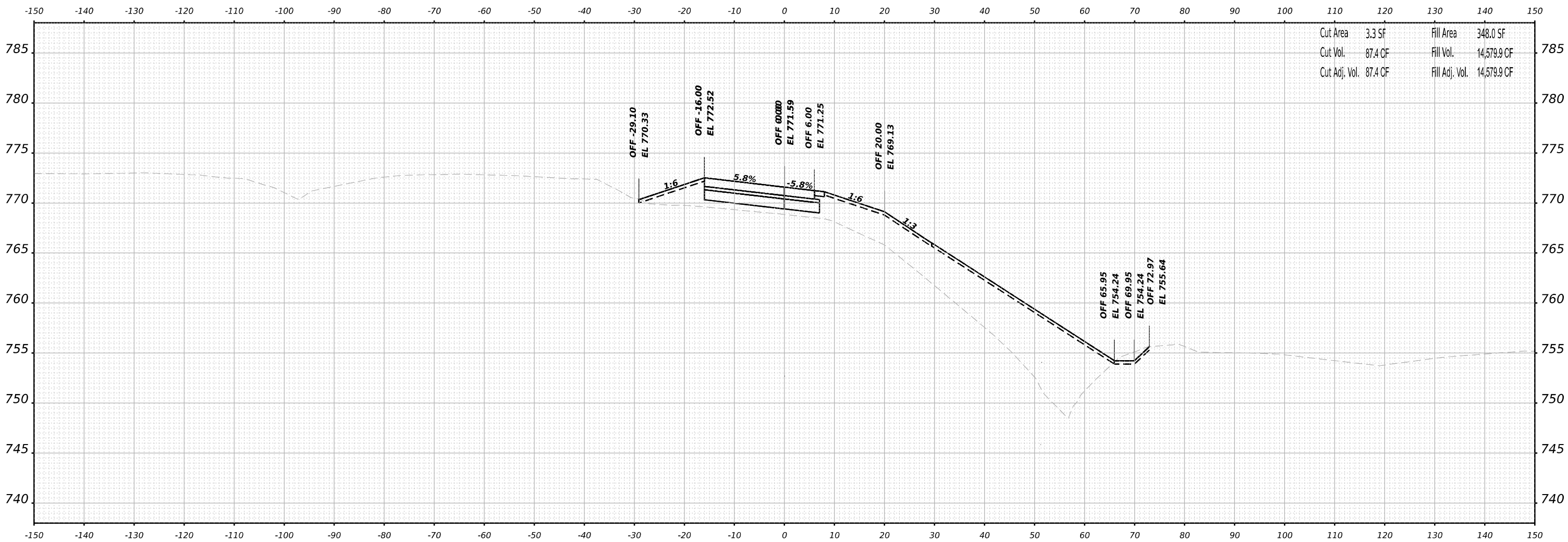


FINAL SURVEY NO.	SURVEYED PLOTTED AREAS CHECKED	DATE

ORIGINAL SURVEY NO.	SURVEYED PLOTTED AREAS CHECKED	DATE

MODEL: P:\RumpD_EI - 410+50.00 [Sheet1]
 FILE NAME: p:\benesch\p\benesch.com\benesch\p\3\Documents\10800\10800.00\Eng_Docs\Design\DM\Cross_Sections\264R71-Cross_Sections-Ramp-D.dgn



Cut Area	3.3 SF	Fill Area	348.0 SF
Cut Vol.	87.4 CF	Fill Vol.	14,579.9 CF
Cut Adj. Vol.	87.4 CF	Fill Adj. Vol.	14,579.9 CF

STA 410+50.00



USER NAME = jMaicher	DESIGNED - T.VOGLER	REVISED -
	DRAWN - T.VOGLER	REVISED -
PLOT SCALE = 0.16666685 1/ in.	CHECKED - J.TARDY	REVISED -
PLOT DATE = 11/22/2023	DATE - 10/13/2023	REVISED -

**STATE OF ILLINOIS
 DEPARTMENT OF TRANSPORTATION**

**CROSS SECTIONS
 RAMP D**

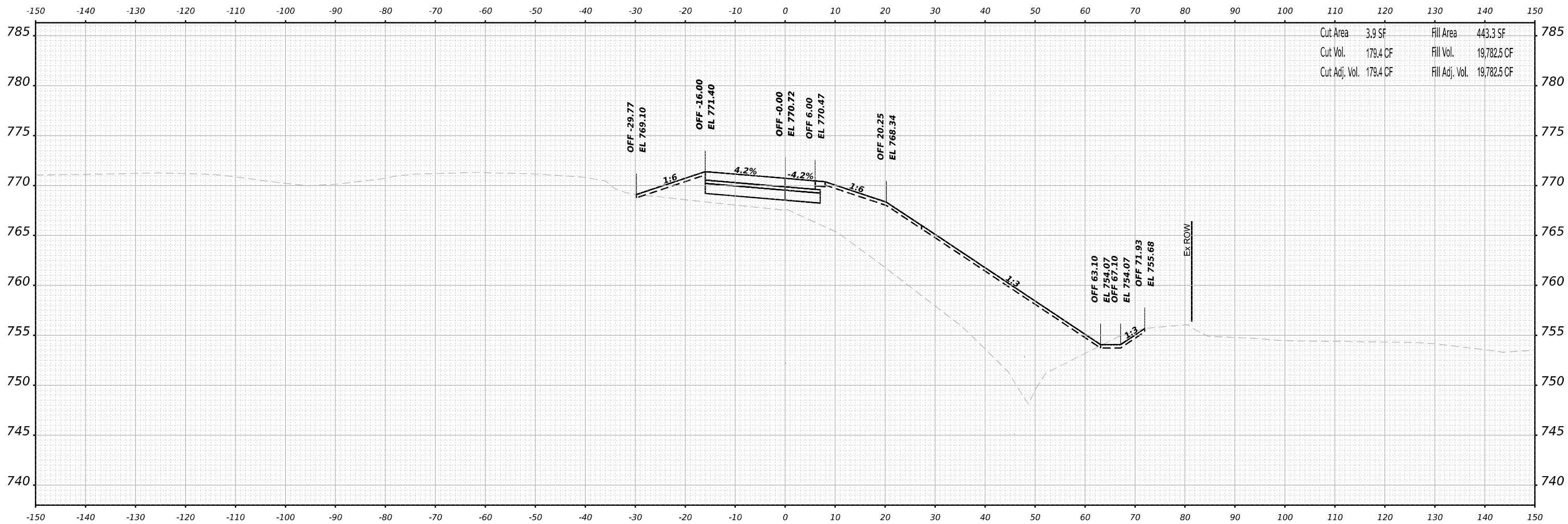
SCALE: N/A SHEET 18 OF 29 SHEETS STA. 410+50.00 TO STA. 410+50.00

F.A.I.P. RTE. 39	SECTION (5)RS & (5&5HB)RC	COUNTY WINNEBAGO	TOTAL SHEETS 1279	SHEET NO. 1201
CONTRACT NO. 64R71				
ILLINOIS FED. AID PROJECT				

FINAL SURVEY NO.	SURVEYED PLOTTED AREAS CHECKED	BY	DATE

ORIGINAL SURVEY NO.	SURVEYED PLOTTED AREAS CHECKED	BY	DATE

MODEL: P:\rumpD_EI - 411+00.00 [Sheet]
 FILE NAME: p:\rumpD_EI - 411+00.00 [Sheet].dgn



STA 411+00.00



USER NAME = jMaicher	DESIGNED - T.VOGLER	REVISED -
	DRAWN - T.VOGLER	REVISED -
PLOT SCALE = 0.16666685' / in.	CHECKED - J.TARDY	REVISED -
PLOT DATE = 11/22/2023	DATE - 10/13/2023	REVISED -

**STATE OF ILLINOIS
 DEPARTMENT OF TRANSPORTATION**

**CROSS SECTIONS
 RAMP D**

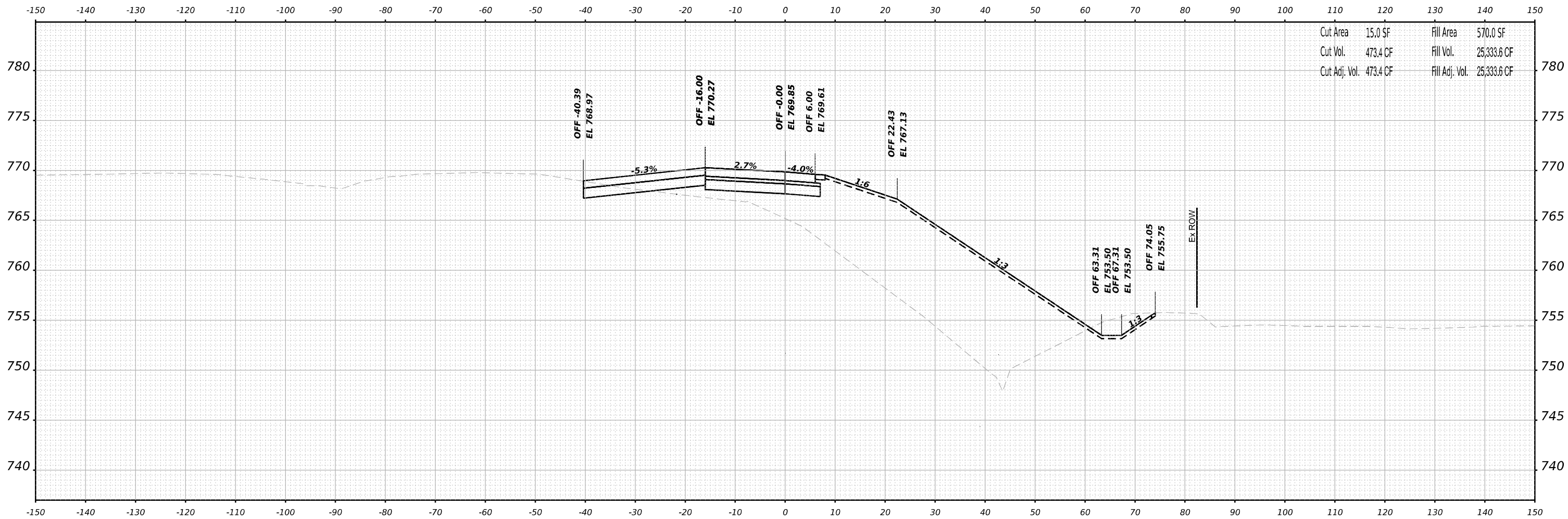
SCALE: N/A SHEET 19 OF 29 SHEETS STA. 411+00.00 TO STA. 411+00.00

F.A.I.P. RTE.	SECTION	COUNTY	TOTAL SHEETS	SHEET NO.
39	(5)RS & (5&5HB)RC	WINNEBAGO	1279	1202
CONTRACT NO. 64R71				
ILLINOIS FED. AID PROJECT				

FINAL SURVEY NO.	SURVEYED	DATE
NOTE BOOK	PLOTTED	
	TEMPLATE	
	AREAS CHECKED	

ORIGINAL SURVEY NO.	SURVEYED	DATE
NOTE BOOK	PLOTTED	
	TEMPLATE	
	AREAS CHECKED	

MODEL: P:\rumpD_EI_411+50.00 [Sheet]
 FILE NAME: p:\rumpD_EI_411+50.00 [Sheet].dgn



STA 411+50.00



USER NAME	= jMajcher
PLOT SCALE	= 0.166666685 1/ in.
PLOT DATE	= 11/22/2023

DESIGNED	- T.VOGLER
DRAWN	- T.VOGLER
CHECKED	- J.TARDY
DATE	- 10/13/2023

REVISED	-
REVISED	-
REVISED	-
REVISED	-

**STATE OF ILLINOIS
DEPARTMENT OF TRANSPORTATION**

**CROSS SECTIONS
RAMP D**

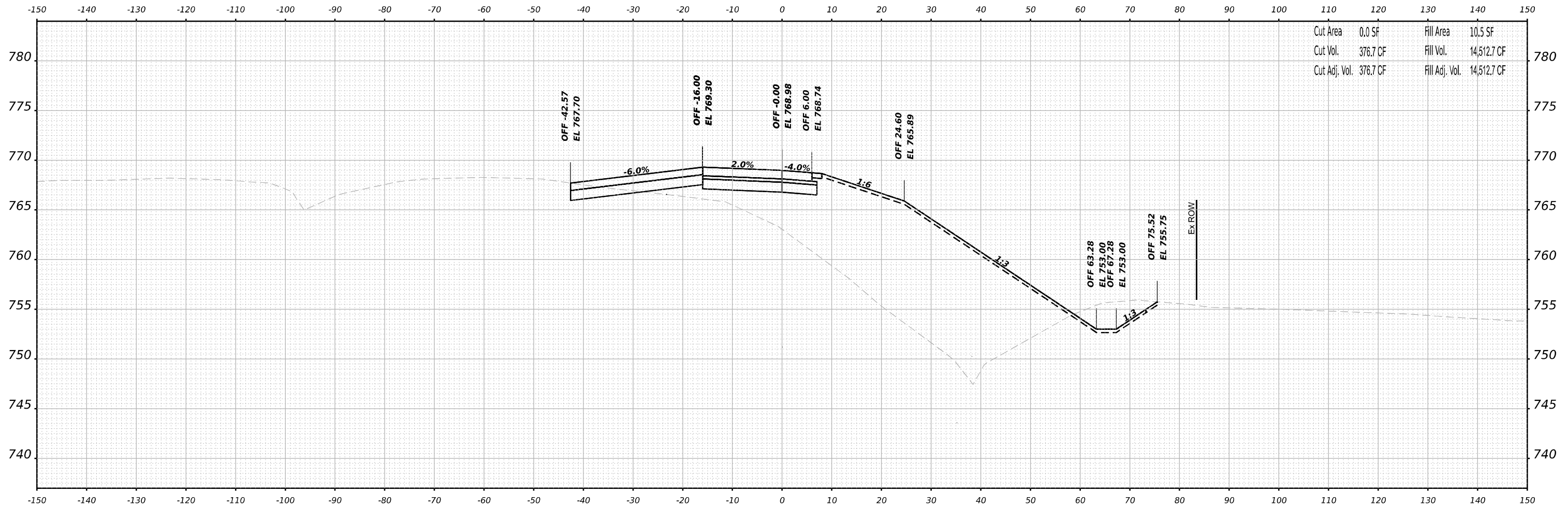
SCALE: N/A SHEET 20 OF 29 SHEETS STA. 411+50.00 TO STA. 411+50.00

F.A.I.P. RTE.	SECTION	COUNTY	TOTAL SHEETS	SHEET NO.
39	(5)RS & (5&5HB)RC	WINNEBAGO	1279	1203
CONTRACT NO. 64R71				
ILLINOIS FED. AID PROJECT				

FINAL SURVEY NO.	SURVEYED	DATE
NOTE BOOK	PLOTTED	
	TEMPLATE	
	AREAS CHECKED	

ORIGINAL SURVEY NO.	SURVEYED	DATE
NOTE BOOK	PLOTTED	
	TEMPLATE	
	AREAS CHECKED	

MODEL: P:\RumpD_EI_412+00.00 [Sheet]
 FILE NAME: p:\benesch\p\benesch.com\benesch\p\412+00.00\Eng\Drawings\Drawings\Cross Sections\Drawings\Cross Sections\Ramp-D.dgn



Cut Area	0.0 SF	Fill Area	10.5 SF
Cut Vol.	376.7 CF	Fill Vol.	14,512.7 CF
Cut Adj. Vol.	376.7 CF	Fill Adj. Vol.	14,512.7 CF

STA 412+00.00



USER NAME = jMaicher	DESIGNED - T.VOGLER	REVISED -
	DRAWN - T.VOGLER	REVISED -
PLOT SCALE = 0.16666665 1/ in.	CHECKED - J.TARDY	REVISED -
PLOT DATE = 11/22/2023	DATE - 10/13/2023	REVISED -

**STATE OF ILLINOIS
DEPARTMENT OF TRANSPORTATION**

**CROSS SECTIONS
RAMP D**

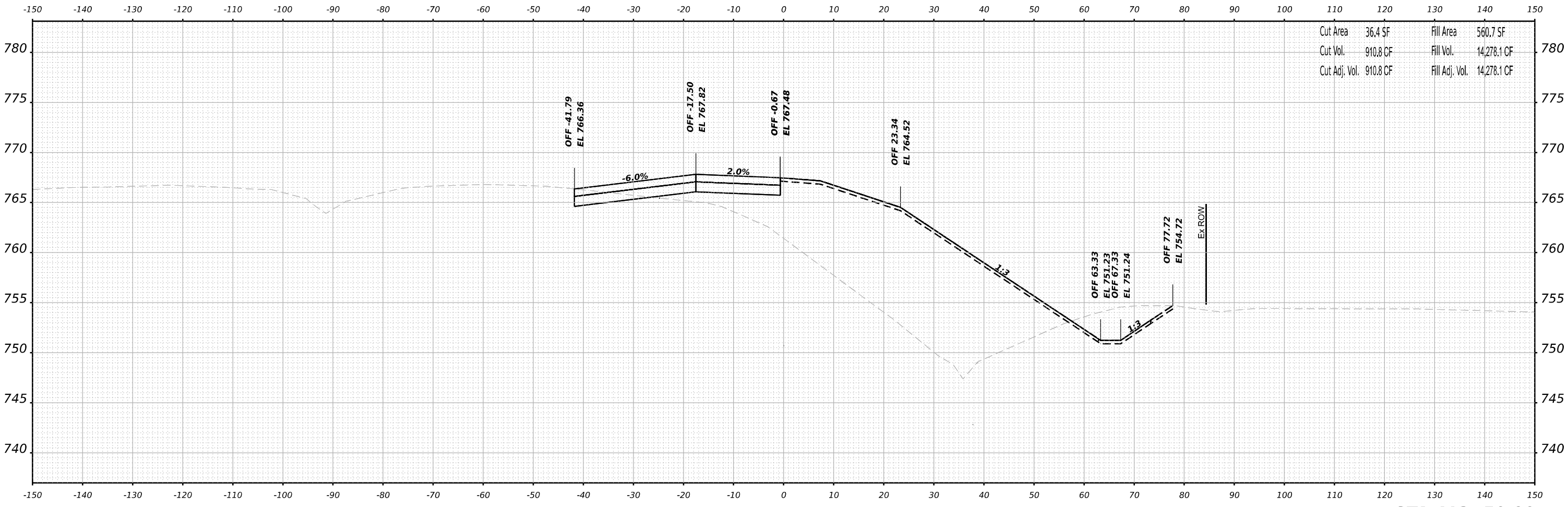
SCALE: N/A SHEET 21 OF 29 SHEETS STA. 412+00.00 TO STA. 412+00.00

F.A.I.P. RTE.	SECTION	COUNTY	TOTAL SHEETS	SHEET NO.
39	(5)RS & (5&5HB)RC	WINNEBAGO	1279	1204
CONTRACT NO. 64R71				
ILLINOIS FED. AID PROJECT				

FINAL SURVEY NO.	SURVEYED PLOTTED AREAS CHECKED	DATE

ORIGINAL SURVEY NO.	SURVEYED PLOTTED AREAS CHECKED	DATE

MODEL: P:\RumpD_EI_412+50.00 [Sheet]
 FILE NAME: p:\benesch\p\benesch.com\benesch\p\024871\Cross Sections\Ramp-D.dgn



STA 412+50.00



USER NAME = jMajcher	DESIGNED - T.VOGLER	REVISED -
	DRAWN - T.VOGLER	REVISED -
PLOT SCALE = 0.16666685 1/ in.	CHECKED - J.TARDY	REVISED -
PLOT DATE = 11/22/2023	DATE - 10/13/2023	REVISED -

**STATE OF ILLINOIS
DEPARTMENT OF TRANSPORTATION**

**CROSS SECTIONS
RAMP D**

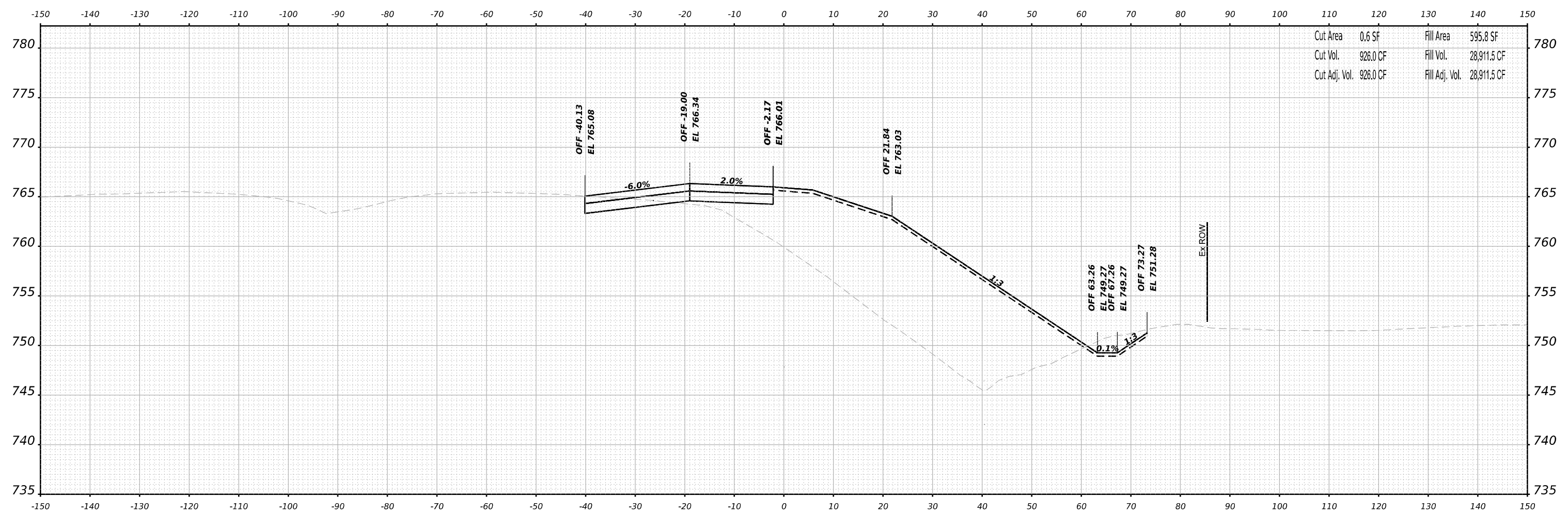
SCALE: N/A SHEET 22 OF 29 SHEETS STA. 412+50.00 TO STA. 412+50.00

F.A.I.P. RTE.	SECTION	COUNTY	TOTAL SHEETS	SHEET NO.
39	(5)RS & (5&5HB)RC	WINNEBAGO	1279	1205
CONTRACT NO. 64R71				
ILLINOIS FED. AID PROJECT				

FINAL SURVEY NO.	SURVEYED PLOTTED AREAS CHECKED	BY	DATE

ORIGINAL SURVEY NO.	SURVEYED PLOTTED AREAS CHECKED	BY	DATE

MODEL: P:\rumpD_EI_413+00.00 [Sheet]
 FILE NAME: p:\rumpD_EI_413+00.00.dwg



STA 413+00.00



USER NAME = jMajcher	DESIGNED - T.VOGLER	REVISED -
	DRAWN - T.VOGLER	REVISED -
PLOT SCALE = 0.16666685 1/ in.	CHECKED - J.TARDY	REVISED -
PLOT DATE = 11/22/2023	DATE - 10/13/2023	REVISED -

**STATE OF ILLINOIS
DEPARTMENT OF TRANSPORTATION**

**CROSS SECTIONS
RAMP D**

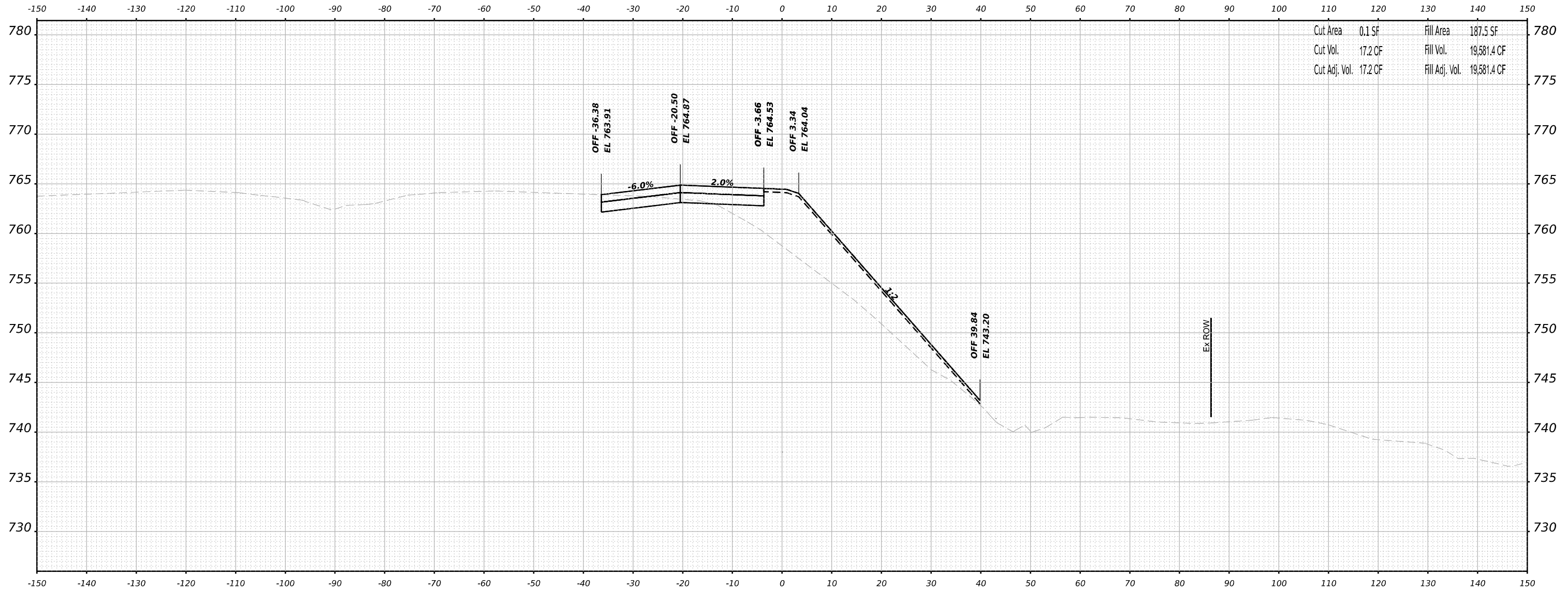
SCALE: N/A SHEET 23 OF 29 SHEETS STA. 413+00.00 TO STA. 413+00.00

F.A.I.P. RTE.	SECTION	COUNTY	TOTAL SHEETS	SHEET NO.
39	(5)RS & (5&5HB)RC	WINNEBAGO	1279	1206
CONTRACT NO. 64R71				
ILLINOIS FED. AID PROJECT				

FINAL SURVEY NO.	SURVEYED	BY	DATE
NOTE BOOK	PLOTTED		
	TEMPLATE		
	AREAS		
	CHECKED		

ORIGINAL SURVEY NO.	SURVEYED	BY	DATE
NOTE BOOK	PLOTTED		
	TEMPLATE		
	AREAS		
	CHECKED		

MODEL: P:\RumpD_EI_413+50.00 [Sheet]
 FILE NAME: p:\benesch\p\benesch.com\benesch\p\08005108000\01\Eng_Docs\Design\DM\Cross_Sections\264R71-Cross-Sections-Ramp-D.dgn



Cut Area	0.1 SF	Fill Area	187.5 SF
Cut Vol.	17.2 CF	Fill Vol.	19,581.4 CF
Cut Adj. Vol.	17.2 CF	Fill Adj. Vol.	19,581.4 CF

STA 413+50.00



USER NAME	= jMajcher	DESIGNED	- T.VOGLER	REVISED	-
		DRAWN	- T.VOGLER	REVISED	-
PLOT SCALE	= 0.16666685 1/ in.	CHECKED	- J.TARDY	REVISED	-
PLOT DATE	= 11/22/2023	DATE	- 10/13/2023	REVISED	-

**STATE OF ILLINOIS
DEPARTMENT OF TRANSPORTATION**

**CROSS SECTIONS
RAMP D**

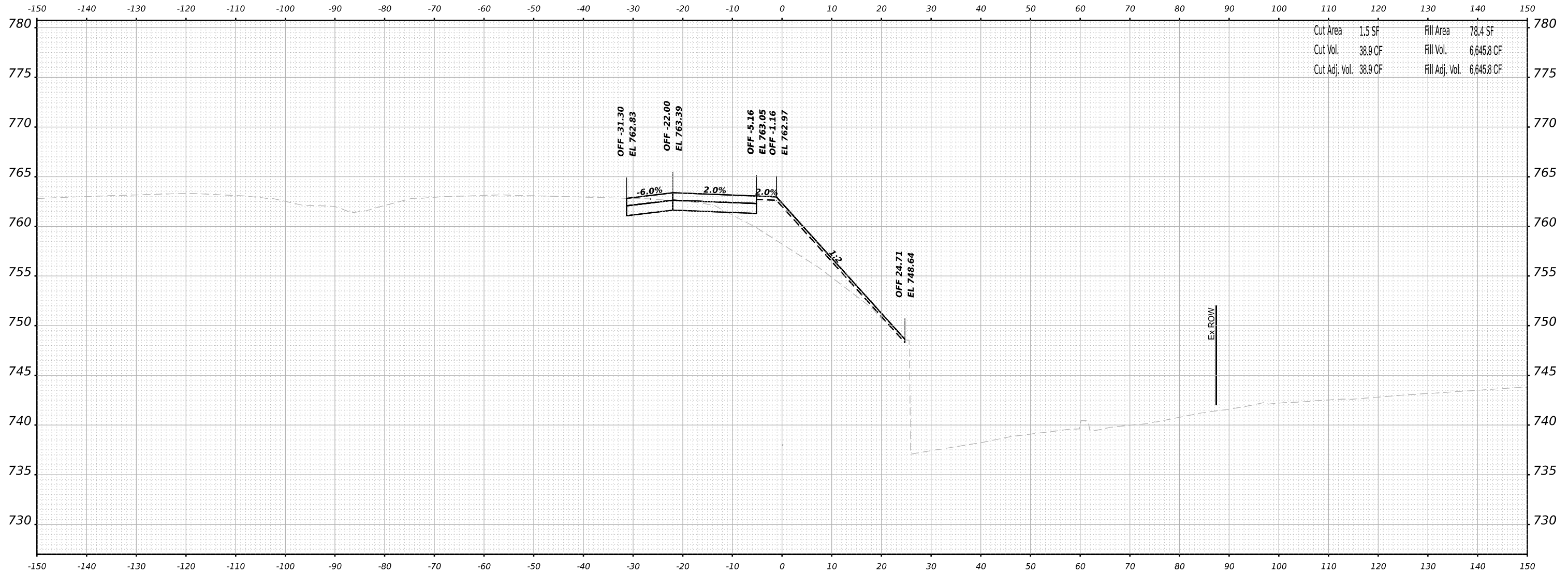
SCALE: N/A SHEET 24 OF 29 SHEETS STA. 413+50.00 TO STA. 413+50.00

F.A.I.P. RTE.	SECTION	COUNTY	TOTAL SHEETS	SHEET NO.
39	(5)RS & (5&5HB)RC	WINNEBAGO	1279	1207
CONTRACT NO. 64R71				
ILLINOIS FED. AID PROJECT				

FINAL SURVEY NO.	SURVEYED	BY	DATE
NOTE BOOK	PLOTTED		
	TEMPLATE		
	AREAS		
	CHECKED		

ORIGINAL SURVEY NO.	SURVEYED	BY	DATE
NOTE BOOK	PLOTTED		
	TEMPLATE		
	AREAS		
	CHECKED		

MODEL: P:\RumpD_EI_414+00.00 [Sheet]
 FILE NAME: p:\benesch\p\benesch.com\benesch\p\024471\Cross-Sections\Ramp-D.dgn



STA 414+00.00



USER NAME	= jMajcher
PLOT SCALE	= 0.16666685 1/ in.
PLOT DATE	= 11/22/2023

DESIGNED	- T.VOGLER	REVISED	-
DRAWN	- T.VOGLER	REVISED	-
CHECKED	- J.TARDY	REVISED	-
DATE	- 10/13/2023	REVISED	-

**STATE OF ILLINOIS
DEPARTMENT OF TRANSPORTATION**

**CROSS SECTIONS
RAMP D**

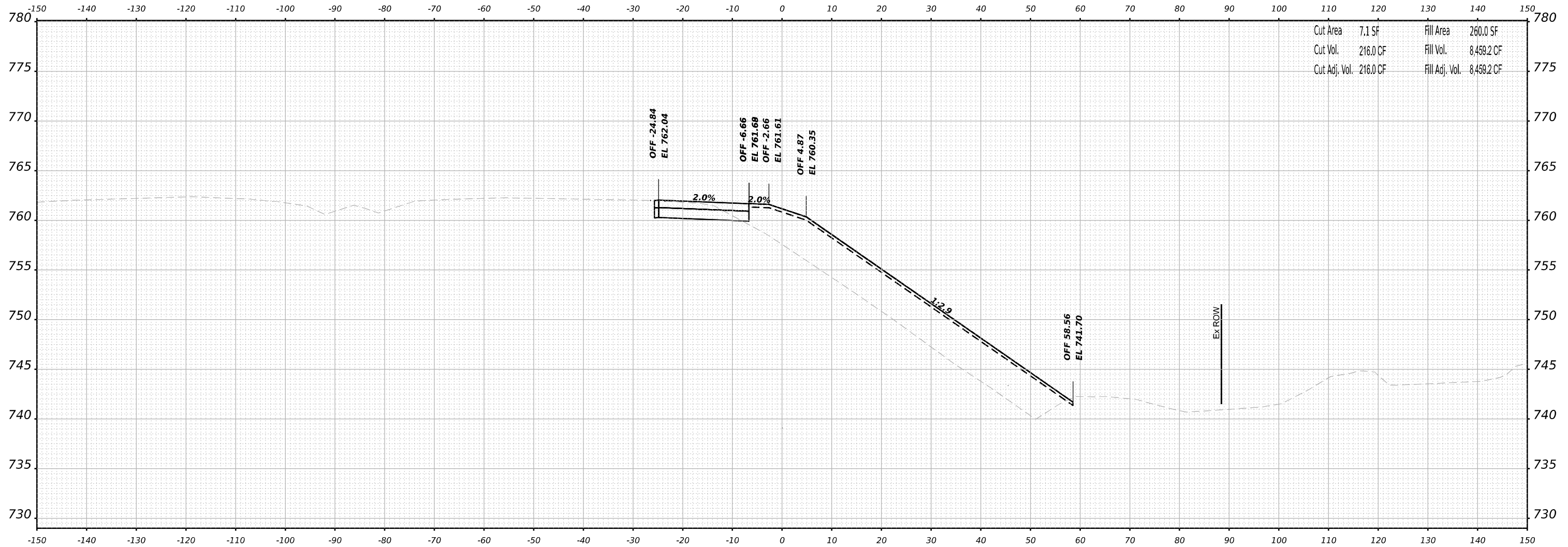
SCALE: N/A SHEET 25 OF 29 SHEETS STA. 414+00.00 TO STA. 414+00.00

F.A.I.P. RTE.	SECTION	COUNTY	TOTAL SHEETS	SHEET NO.
39	(5)RS & (5&5HB)RC	WINNEBAGO	1279	1208
CONTRACT NO. 64R71				
ILLINOIS		FED. AID PROJECT		

FINAL SURVEY NO.	SURVEYED	BY	DATE
	NOTE BOOK		
	PLOTTED		
	TEMPLATE		
	AREAS CHECKED		

ORIGINAL SURVEY NO.	SURVEYED	BY	DATE
	NOTE BOOK		
	PLOTTED		
	TEMPLATE		
	AREAS CHECKED		

MODEL: P:\rump0_el_414+50.00 [Sheet]
 FILE NAME: p:\rump0_el_414+50.00.dwg



Cut Area	7.1 SF	Fill Area	260.0 SF
Cut Vol.	216.0 CF	Fill Vol.	8,459.2 CF
Cut Adj. Vol.	216.0 CF	Fill Adj. Vol.	8,459.2 CF

STA 414+50.00



USER NAME	= jMajcher	DESIGNED	- T.VOGLER	REVISED	-
DRAWN	- T.VOGLER	DRAWN	- T.VOGLER	REVISED	-
PLOT SCALE	= 0.166666685 1/ in.	CHECKED	- J.TARDY	REVISED	-
PLOT DATE	= 11/22/2023	DATE	- 10/13/2023	REVISED	-

**STATE OF ILLINOIS
DEPARTMENT OF TRANSPORTATION**

**CROSS SECTIONS
RAMP D**

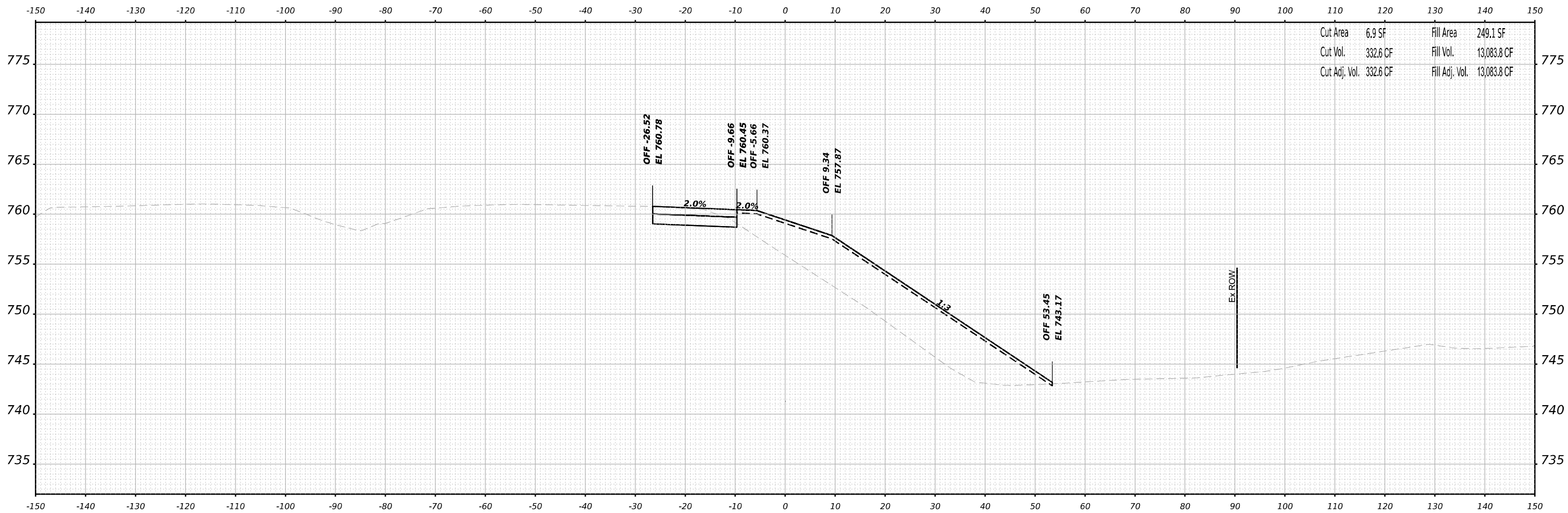
SCALE: N/A SHEET 26 OF 29 SHEETS STA. 414+50.00 TO STA. 414+50.00

F.A.I.P. RTE.	SECTION	COUNTY	TOTAL SHEETS	SHEET NO.
39	(5)RS & (5&5HB)RC	WINNEBAGO	1279	1209
CONTRACT NO. 64R71				
ILLINOIS FED. AID PROJECT				

FINAL SURVEY NO.	SURVEYED	DATE
NOTE BOOK	PLOTTED	BY
AREAS CHECKED	TEMPLATE	
	AREAS CHECKED	

ORIGINAL SURVEY NO.	SURVEYED	DATE
NOTE BOOK	PLOTTED	BY
AREAS CHECKED	TEMPLATE	
	AREAS CHECKED	

MODEL: P:\RumpD_EI_415+50.00 [Sheet]
 FILE NAME: p:\benesch\p\benesch.com\benesch\p\080810800\00\Eng_Docs\Design\DM\Cross_Sections\024R71-Cross-Sections-Ramp-D.dgn



STA 415+50.00



USER NAME = jMajcher	DESIGNED - T.VOGLER	REVISED -
	DRAWN - T.VOGLER	REVISED -
PLOT SCALE = 0.16666685 1/ in.	CHECKED - J.TARDY	REVISED -
PLOT DATE = 11/22/2023	DATE - 10/13/2023	REVISED -

**STATE OF ILLINOIS
DEPARTMENT OF TRANSPORTATION**

**CROSS SECTIONS
RAMP D**

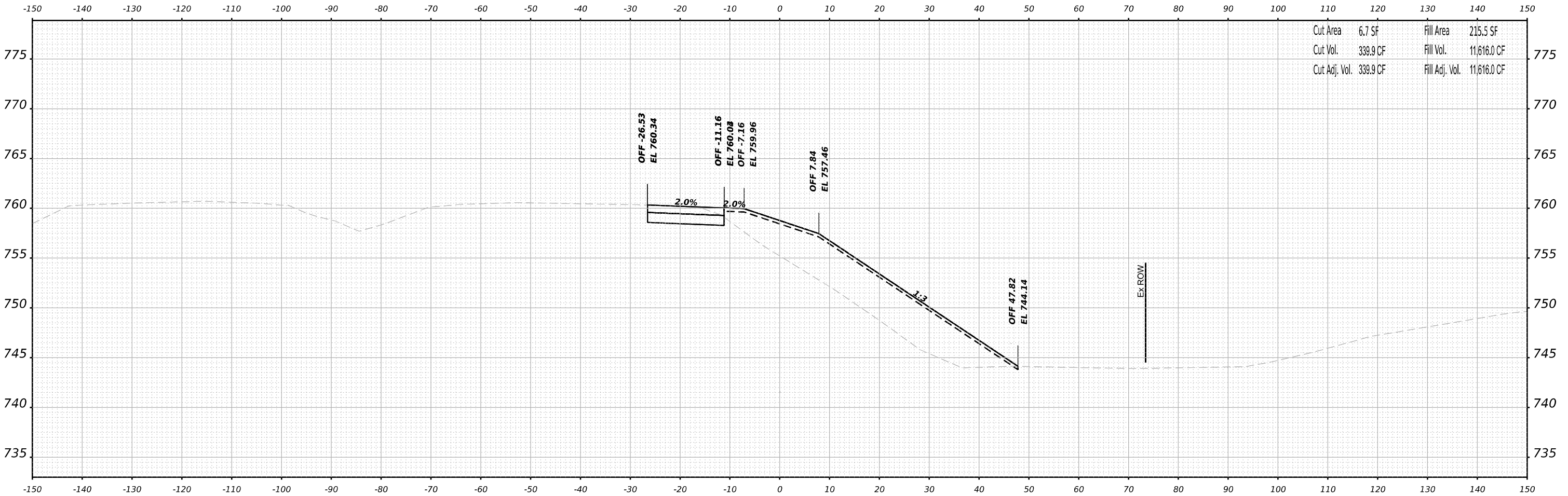
SCALE: N/A SHEET 28 OF 29 SHEETS STA. 415+50.00 TO STA. 415+50.00

F.A.I.P. RTE. 39	SECTION (5)RS & (5&5HB)RC	COUNTY WINNEBAGO	TOTAL SHEETS 1279	SHEET NO. 1211
CONTRACT NO. 64R71				
ILLINOIS FED. AID PROJECT				

FINAL SURVEY NO.	SURVEYED PLOTTED AREAS CHECKED	DATE
NOTE BOOK	TEMPLATE	

ORIGINAL SURVEY NO.	SURVEYED PLOTTED AREAS CHECKED	DATE
NOTE BOOK	TEMPLATE	

MODEL: P:\RumpD_EI - 416+00.00 [Sheet]
 FILE NAME: p:\benesch\p\benesch.com\benesch\p\3\Documents\10800510800.00\Eng_Docs\Design\DM\Cross_Sections\024R71-Cross-Sections-Ramp-D.dgn



Cut Area	6.7 SF	Fill Area	215.5 SF
Cut Vol.	339.9 CF	Fill Vol.	11,616.0 CF
Cut Adj. Vol.	339.9 CF	Fill Adj. Vol.	11,616.0 CF

STA 416+00.00



USER NAME	= jMajcher
PLOT SCALE	= 0.16666685 1/ in.
PLOT DATE	= 11/22/2023

DESIGNED	- T.VOGLER
DRAWN	- T.VOGLER
CHECKED	- J.TARDY
DATE	- 10/13/2023

REVISED	-
REVISED	-
REVISED	-
REVISED	-

**STATE OF ILLINOIS
 DEPARTMENT OF TRANSPORTATION**

**CROSS SECTIONS
 RAMP D**

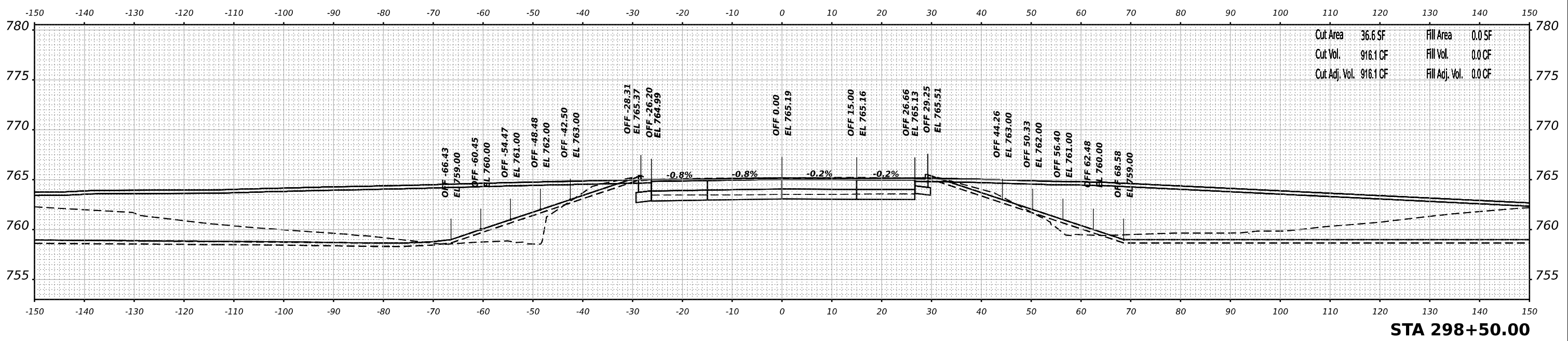
SCALE: N/A SHEET 29 OF 29 SHEETS STA. 416+00.00 TO STA. 416+00.00

F.A.I.P. RTE.	SECTION	COUNTY	TOTAL SHEETS	SHEET NO.
39	(5)RS & (5&5HB)RC	WINNEBAGO	1279	1212
CONTRACT NO. 64R71				
ILLINOIS FED. AID PROJECT				

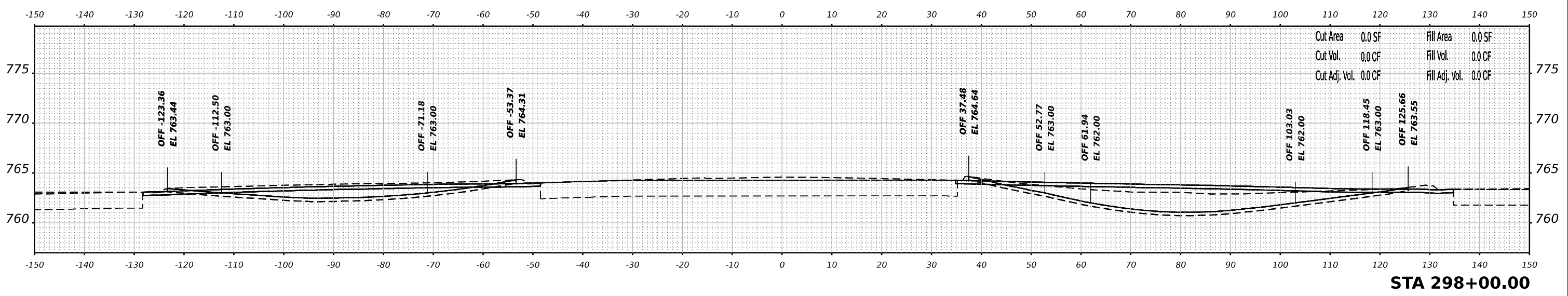
FINAL SURVEY	SURVEYED	DATE
NOTE BOOK	PLOTTED	BY
NO.	TEMPLATE	
	AREAS CHECKED	

ORIGINAL SURVEY	SURVEYED	DATE
NOTE BOOK	PLOTTED	BY
NO.	TEMPLATE	
	AREAS CHECKED	

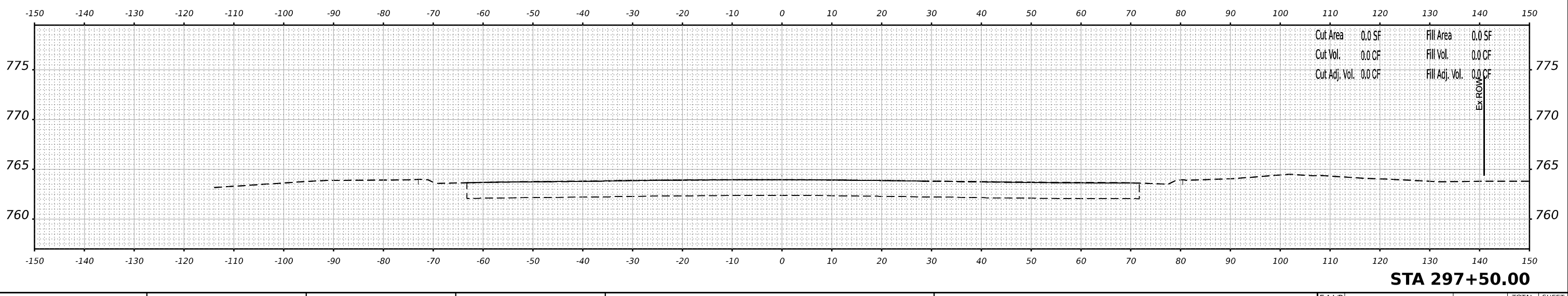
MODEL: Pl_SMail_C1 - 297+25.45 (Sheet)
 FILE NAME: j:\p\benesch\paw\benesch\paw\Documents\708005108000\01\Eng_Docs\Design\DM\Local_Roads\WMA\Cross_Sections\0264871_XSC_WMA_SMail_Dr.dgn



Cut Area	36.6 SF	Fill Area	0.0 SF
Cut Vol.	916.1 CF	Fill Vol.	0.0 CF
Cut Adj. Vol.	916.1 CF	Fill Adj. Vol.	0.0 CF



Cut Area	0.0 SF	Fill Area	0.0 SF
Cut Vol.	0.0 CF	Fill Vol.	0.0 CF
Cut Adj. Vol.	0.0 CF	Fill Adj. Vol.	0.0 CF



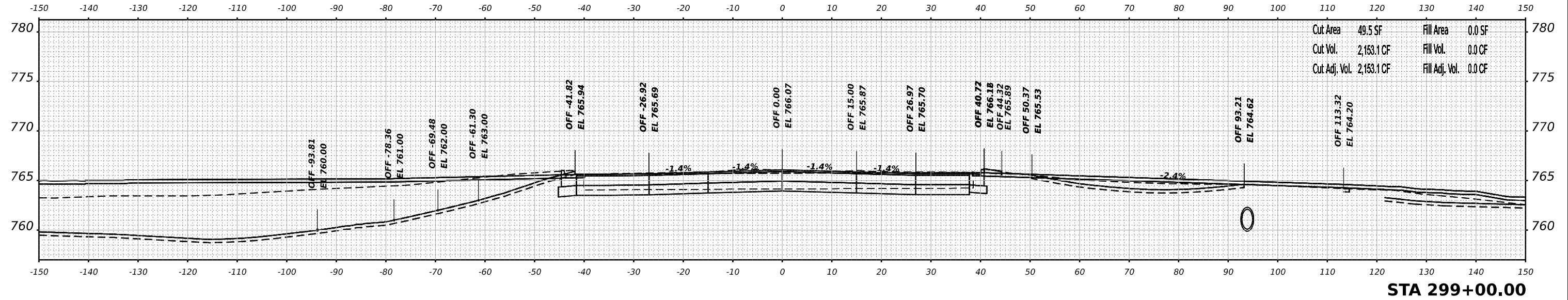
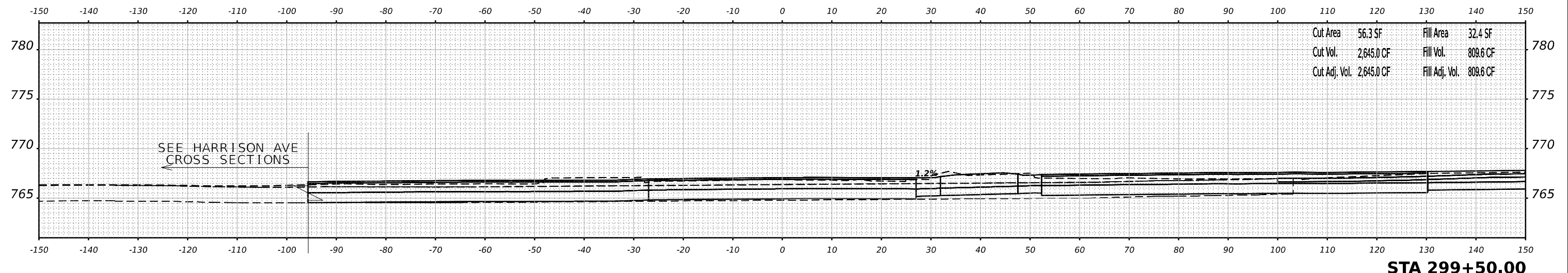
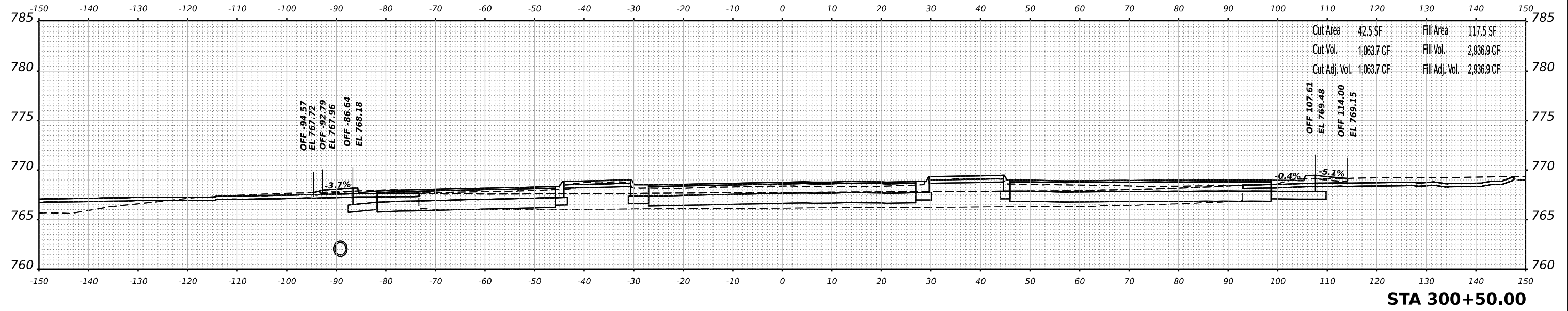
Cut Area	0.0 SF	Fill Area	0.0 SF
Cut Vol.	0.0 CF	Fill Vol.	0.0 CF
Cut Adj. Vol.	0.0 CF	Fill Adj. Vol.	0.0 CF

 WILLETT HOFMANN & ASSOCIATES, INC. <small>REGISTERED PROFESSIONAL ENGINEERS 804 EAST 74th STREET, CHICAGO, IL 60611-4362 1-312-291-2261 FAX: 1-312-419-0099</small>	USER NAME = cmorgan	DESIGNED - CMM	REVISED -	STATE OF ILLINOIS DEPARTMENT OF TRANSPORTATION	MALL CROSS SECTIONS SOUTH MALL DR	F.A.I.P. RTE. 39	SECTION (5)RS & (5&5HB)RC	COUNTY WINNEBAGO	TOTAL SHEETS 1279	SHEET NO. 1213
	PLOT SCALE = 0.16666685 1/ in.	CHECKED - GFS	REVISED -			SCALE: 1"=10'H 5"V	SHEET 1 OF 4 SHEETS	STA. 297+50.00 TO STA. 298+50.00	CONTRACT NO. 64R71	
	PLOT DATE = 10/12/2023	DATE = 10/13/2023	REVISED -							

FINAL SURVEY NO.	SURVEYED PLOTTED AREAS CHECKED
NOTE BOOK NO.	TEMPLATE AREAS CHECKED
DATE	BY

ORIGINAL SURVEY NO.	SURVEYED PLOTTED AREAS CHECKED
NOTE BOOK NO.	TEMPLATE AREAS CHECKED
DATE	BY

MODEL: P:\Small_C\1 - 297+25.45 (Sheet)
 FILE NAME: p:\bentech\paw\by.com\benetech\paw\2\Documents\708095108\00\Eng_Docs\Design\DM\Local_Roads\WHA\Cross_Sections\0264871_XSC_WHA_South_Dr.dgn



WILLET HOFMANN
 & ASSOCIATES, INC.
 ENGINEERING ARCHITECTURE LAND SURVEYING
 808 EAST 740 STREET, CHICAGO, IL 60611-4502
 1-312-281-2281 FAX: 1-312-281-0009

USER NAME	= cmorgan	DESIGNED	- CMM	REVISED	-
		DRAWN	- CMM	REVISED	-
PLOT SCALE	= 0.16666665 1/ in.	CHECKED	- GFS	REVISED	-
PLOT DATE	= 10/12/2023	DATE	- 10/13/2023	REVISED	-

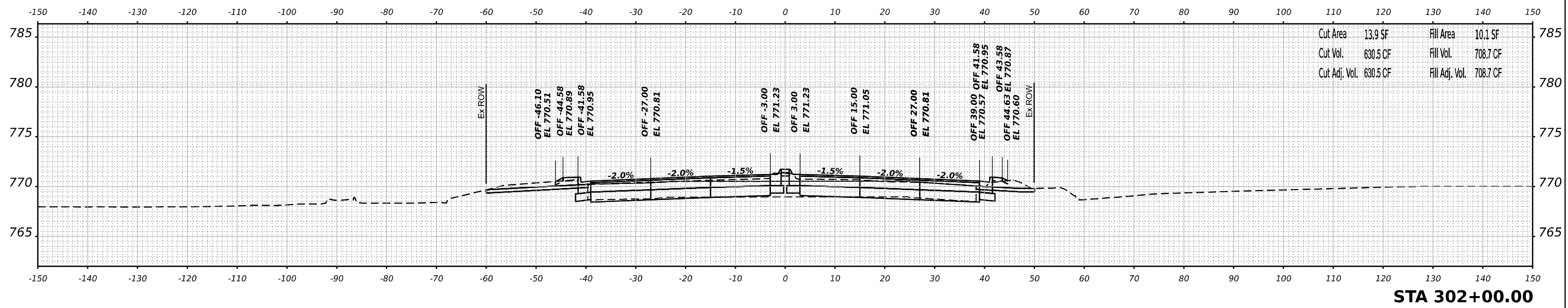
**STATE OF ILLINOIS
 DEPARTMENT OF TRANSPORTATION**

**MALL CROSS SECTIONS
 SOUTH MALL DR**

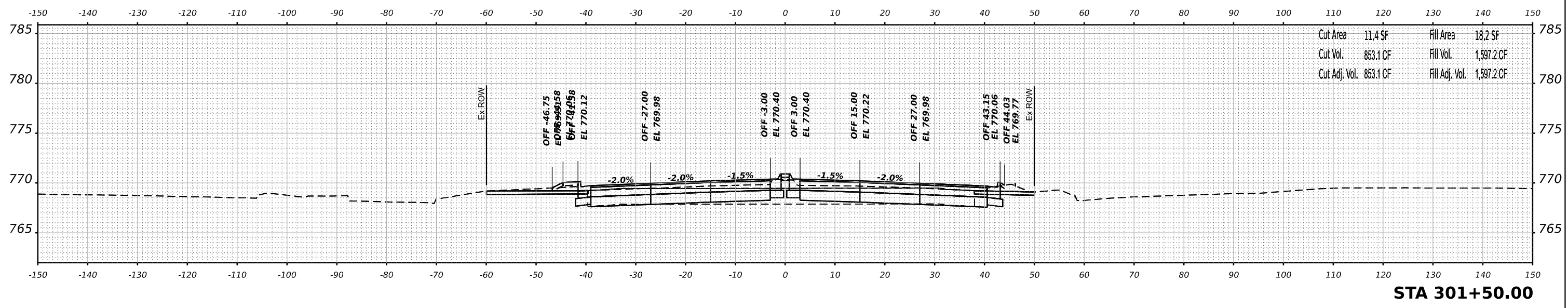
SCALE: 1"=10'H 5"V SHEET 2 OF 4 SHEETS STA. 299+00.00 TO STA. 300+50.00

F.A.I.P. RTE.	SECTION	COUNTY	TOTAL SHEETS	SHEET NO.
39	(5)RS & (5&5HB)RC	WINNEBAGO	1279	1214
CONTRACT NO. 64R71				
ILLINOIS FED. AID PROJECT				

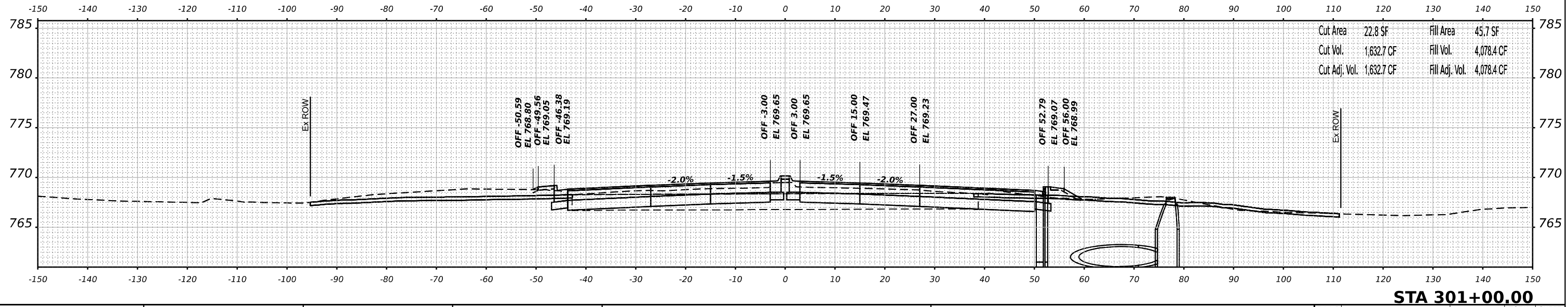
FINAL SURVEY	DATE
SURVEYED	BY
PLOTTED	
IN DATE	
AREAS	
AREAS CHECKED	
NO.	



ORIGINAL SURVEY	DATE
SURVEYED	BY
PLOTTED	
IN DATE	
AREAS	
AREAS CHECKED	
NO.	



REVISIONAL SURVEY	DATE
SURVEYED	BY
PLOTTED	
IN DATE	
AREAS	
AREAS CHECKED	
NO.	



MODEL: P:\Small CL - 297+25.45 (Sheet)
 FILE NAME: p:\small-cl-297+25.45 (Sheet).dwg



USER NAME	= cmorgan	DESIGNED	- CMM	REVISED	-
PLLOT SCALE	= 0.166666685' / in.	DRAWN	- CMM	REVISED	-
PLLOT DATE	= 10/12/2023	CHECKED	- GFS	REVISED	-
		DATE	- 10/13/2023	REVISED	-

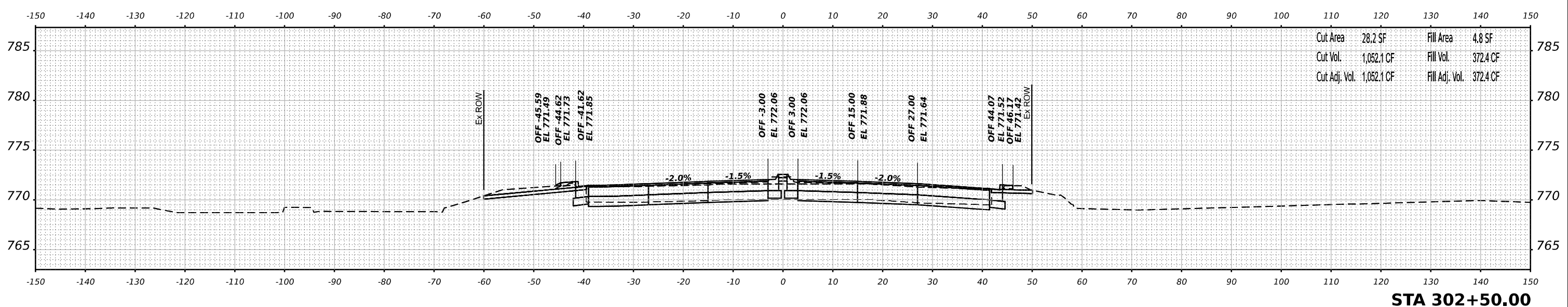
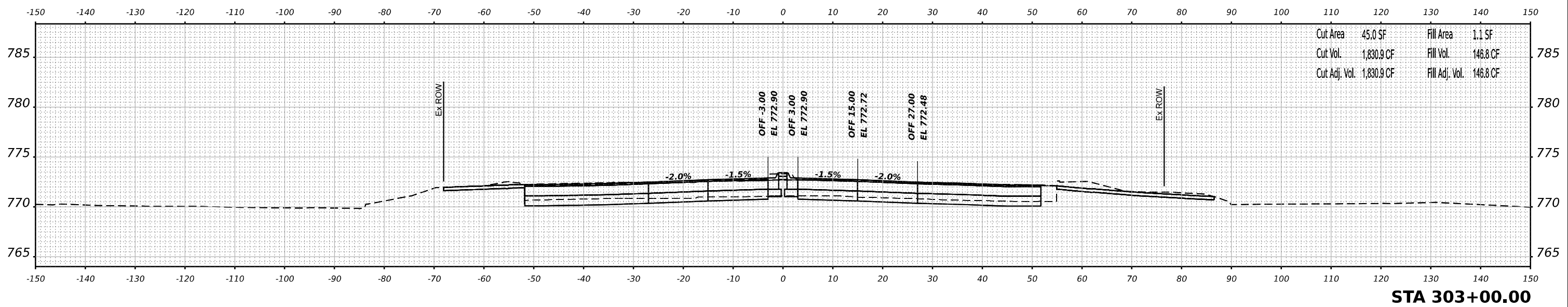
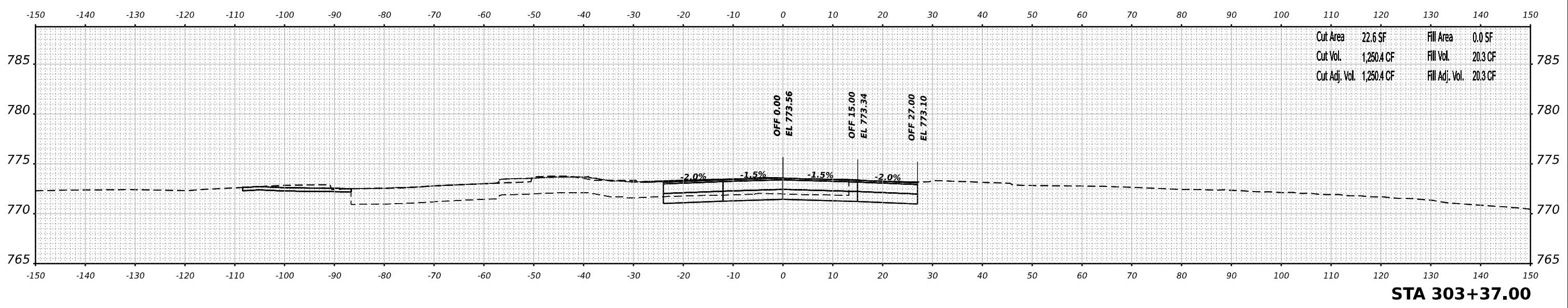
**STATE OF ILLINOIS
 DEPARTMENT OF TRANSPORTATION**

**MALL CROSS SECTIONS
 SOUTH MALL DR**

SCALE:	1"=10'H 5"	SHEET	3	OF	4	SHEETS	STA. 301+00.00 TO STA. 302+00.00
--------	------------	-------	---	----	---	--------	----------------------------------

F.A.I.P. RTE.	SECTION	COUNTY	TOTAL SHEETS	SHEET NO.
39	(5)RS & (5&5HB)RC	WINNEBAGO	1279	1215
				CONTRACT NO. 64R71
				ILLINOIS FED. AID PROJECT

MODEL: P:\Small_C\1 - 297+25.45 (Sheet) FILE NAME: p:\bentech\paw\by.com\betech\paw\2\Documents\10809110800\01\Eng_Docs\Design\DWG\Local_Roads\WMA\Cross_Section\0264871_XSC_WMA_South_Dr.dgn
 ORIGINAL SURVEY NO. SURVEYED PLOTTED TEMPLATE AREAS CHECKED
 BY DATE
 FINAL SURVEY NO. SURVEYED PLOTTED TEMPLATE AREAS CHECKED
 BY DATE

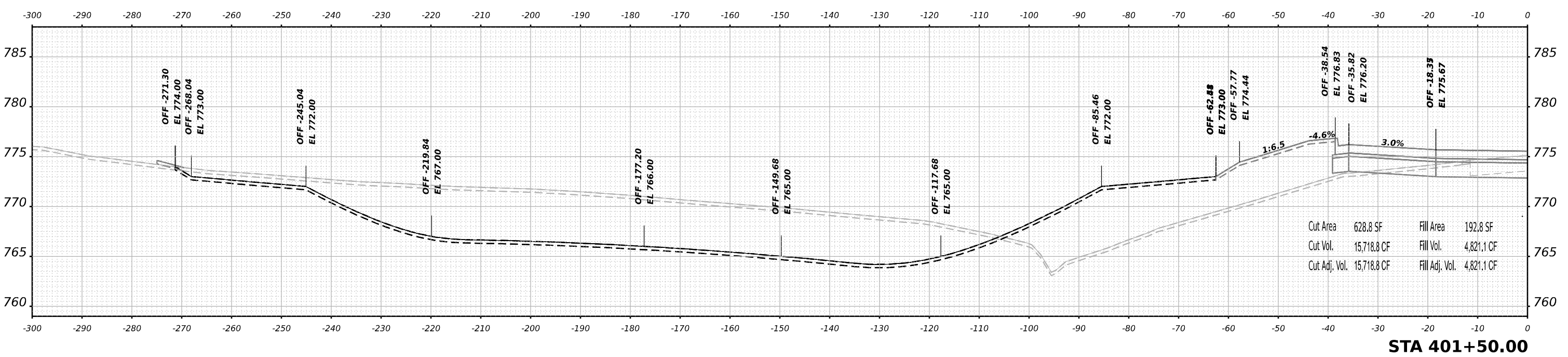


WILLETT HOFMANN ASSOCIATES, INC. ENGINEERING, ARCHITECTURE, LANDSCAPE ARCHITECTURE 888 EAST 78th STREET, CHICAGO, IL 60611-6562 TEL: 773.281.2281 FAX: 773.281.1134 WWW.WHAINC.COM	USER NAME = cmorgan	DESIGNED - CMM	REVISED -	STATE OF ILLINOIS DEPARTMENT OF TRANSPORTATION	MALL CROSS SECTIONS SOUTH MALL DR			F.A.I.P. RTE. 39	SECTION (5)RS & (5&5HB)RC	COUNTY WINNEBAGO	TOTAL SHEETS 1279	SHEET NO. 1216
	PLOT SCALE = 0.16666665 1/ in.	CHECKED - GFS	REVISED -					CONTRACT NO. 64R71				
PLOT DATE = 10/12/2023	DATE = 10/13/2023	REVISED -	ILLINOIS FED. AID PROJECT									
					SCALE: 1"=10'H 5"V	SHEET 4	OF 4 SHEETS	STA. 302+50.00 TO STA. 303+37.00				

FINAL SURVEY NO.	SURVEYED PLOTTED AREAS CHECKED	BY	DATE

ORIGINAL SURVEY NO.	SURVEYED PLOTTED AREAS CHECKED	BY	DATE

MODEL Pond K3 - 401+00.00 (Sheet)
 FILE NAME: \\pwr.benesch.com\benesch\42\Documents\10909108\00\Eng\Drawn\Drawn\Cross_Sections\024R1-Cross-Section-Ponds.dgn



USER NAME = jmajcher	DESIGNED - J. MAJCHER	REVISED -
PLOT SCALE = 0.16666633 1/ in.	DRAWN - J. MAJCHER	REVISED -
PLOT DATE = 10/13/2023	CHECKED - J.TARDY	REVISED -
	DATE - 10/13/2023	REVISED -

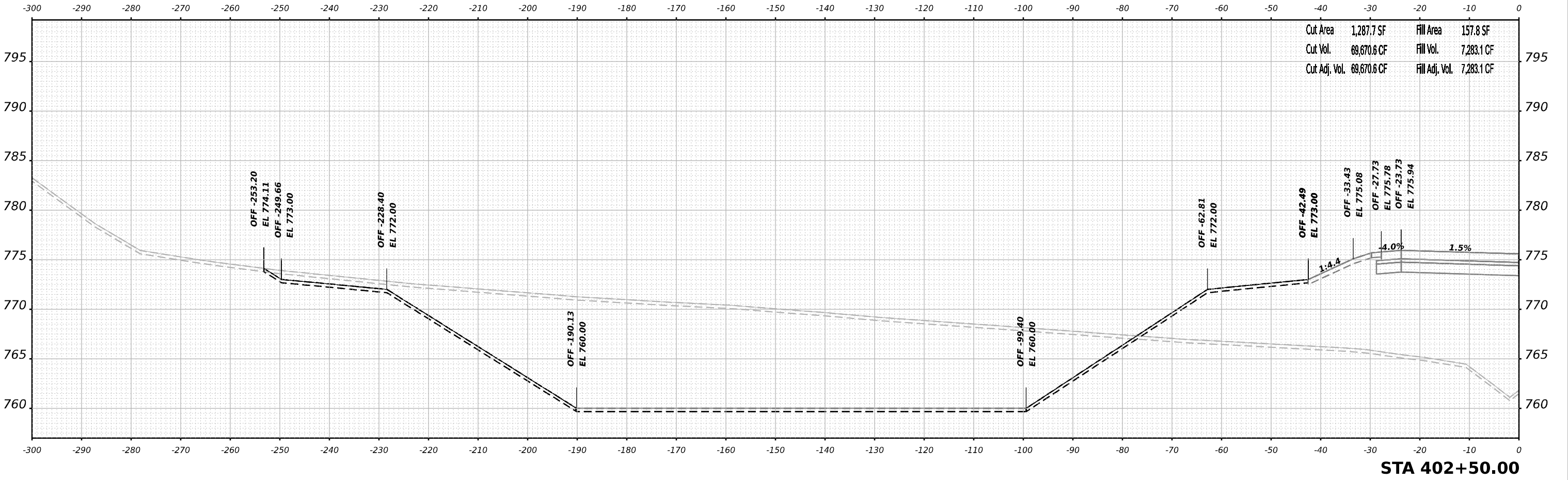
**STATE OF ILLINOIS
DEPARTMENT OF TRANSPORTATION**

**CROSS SECTIONS
POND K3 - RAMP D ALIGNMENT**

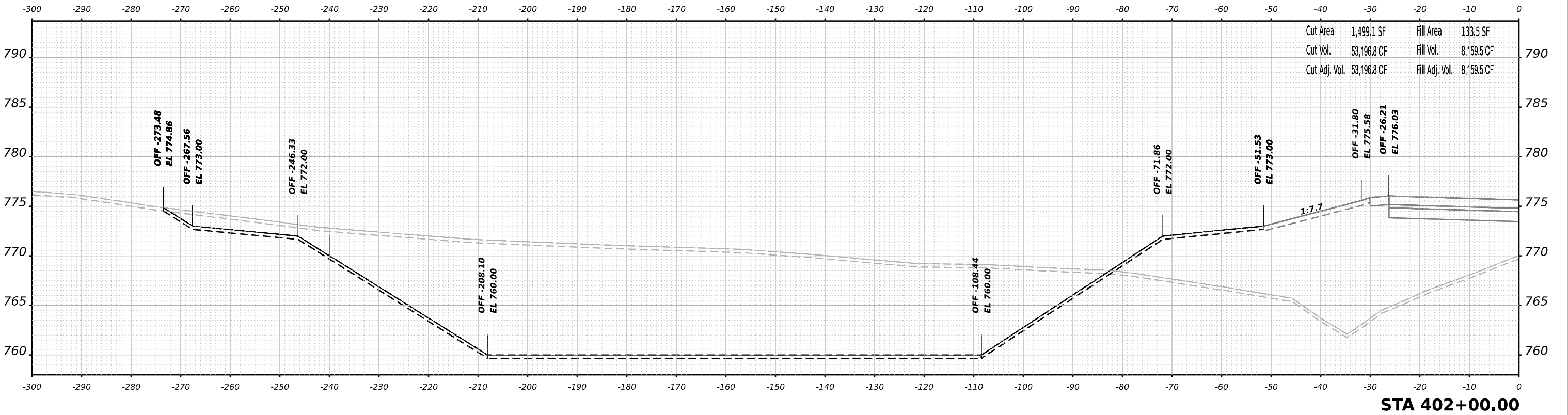
SCALE: N/A SHEET 1 OF 6 SHEETS STA. 401+50.00 TO STA. 401+50.00

F.A.I/P R.T.E.	SECTION	COUNTY	TOTAL SHEETS	SHEET NO.
39	(5)RS & (5&5HB)RC	WINNEBAGO	1279	1217
CONTRACT NO. 64R71				
ILLINOIS FED. AID PROJECT				

FINAL SURVEY NO.	SURVEYED	DATE
NOTE BOOK	PLOTTED	BY
AREAS CHECKED	TEMPLATE	
	AREAS	



ORIGINAL SURVEY NO.	SURVEYED	DATE
NOTE BOOK	PLOTTED	BY
AREAS CHECKED	TEMPLATE	
	AREAS	



MODEL: Pond K3 - 402+00.00 (Sheet)
 FILE NAME: j:\benesch\new\benesch\42\Documents\1080910800\Eng\Drawings\Drawings\Cross_Sections\0244R71-Cross-Sections-Ponds.dwg



USER NAME	= jMajcher	DESIGNED	- J. MAJCHER	REVISED	-
PLOT SCALE	= 0.16666633 1/ in.	DRAWN	- J. MAJCHER	REVISED	-
PLOT DATE	= 10/13/2023	CHECKED	- J.TARDY	REVISED	-
		DATE	- 10/13/2023	REVISED	-

**STATE OF ILLINOIS
DEPARTMENT OF TRANSPORTATION**

**CROSS SECTIONS
POND K3 - RAMP D ALIGNMENT**

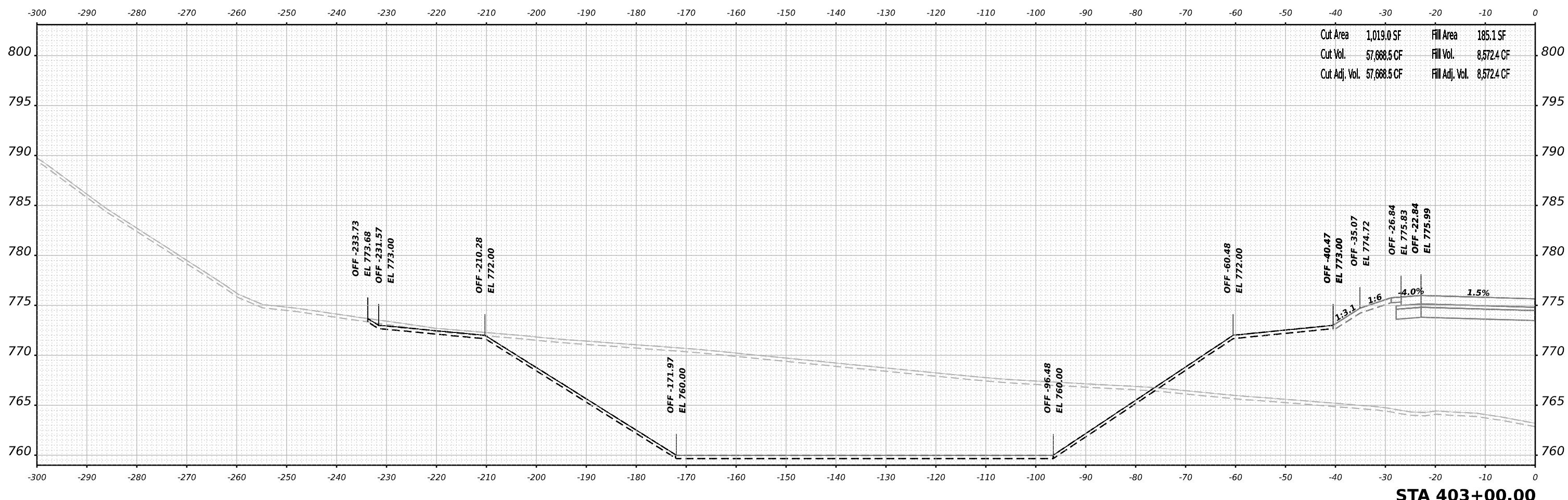
SCALE: N/A SHEET 2 OF 6 SHEETS STA. 402+00.00 TO STA. 402+50.00

F.A.I.P. RTE.	SECTION	COUNTY	TOTAL SHEETS	SHEET NO.
39	(5)RS & (5&5HB)RC	WINNEBAGO	1279	1218
CONTRACT NO. 64R71				
ILLINOIS FED. AID PROJECT				

FINAL SURVEY NO.	SURVEYED	BY	DATE
	PLOTTED		
	TEMPLATE		
	AREAS		
	AREAS CHECKED		

ORIGINAL SURVEY NO.	SURVEYED	BY	DATE
	PLOTTED		
	TEMPLATE		
	AREAS		
	AREAS CHECKED		

MODEL Pond K3 - 403+00.00 (Sheet)
 FILE NAME: j:\w\benesch\new\benesch\403+00.00\Eng\Drawings\Drawings\Cross_Section\0244R71-Cross-Section-Ramp.bim



USER NAME	= jMajcher
PLOT SCALE	= 0.16666633 1/ in.
PLOT DATE	= 10/13/2023

DESIGNED	- J. MAJCHER
DRAWN	- J. MAJCHER
CHECKED	- J.TARDY
DATE	- 10/13/2023

REVISED	-
REVISED	-
REVISED	-
REVISED	-

**STATE OF ILLINOIS
DEPARTMENT OF TRANSPORTATION**

**CROSS SECTIONS
POND K3 - RAMP D ALIGNMENT**

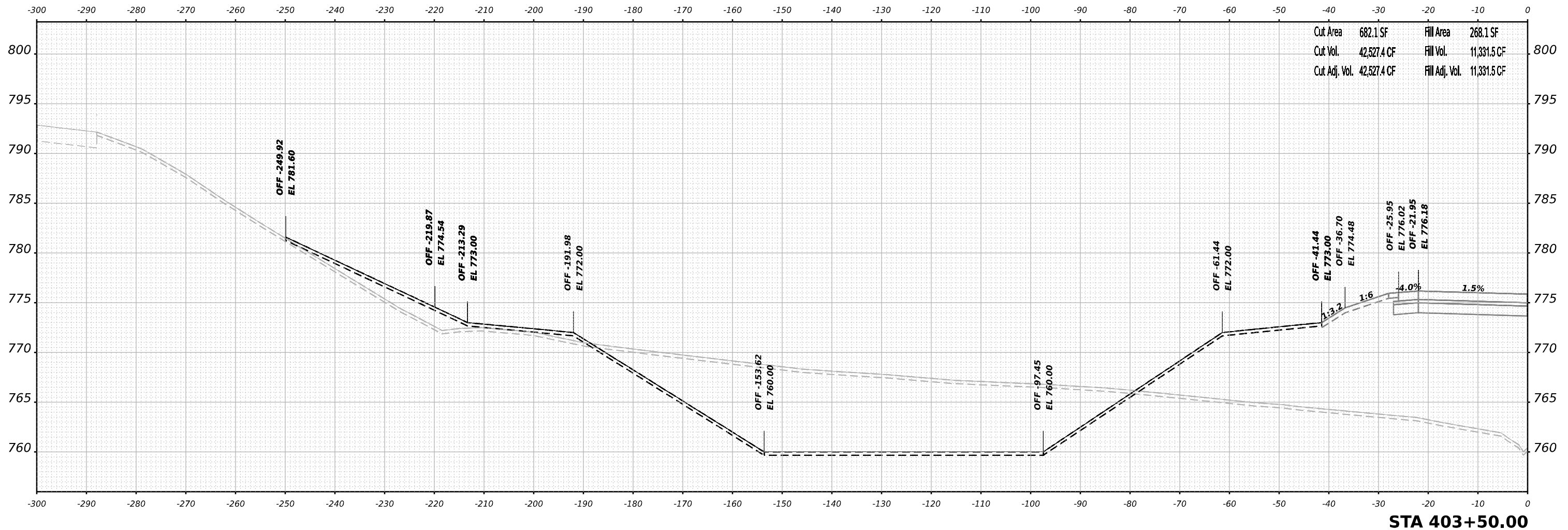
SCALE: N/A SHEET 3 OF 6 SHEETS STA. 403+00.00 TO STA. 403+00.00

F.A.I/P R.T.E.	SECTION	COUNTY	TOTAL SHEETS	SHEET NO.
39	(5)RS & (5&5HB)RC	WINNEBAGO	1279	1219
CONTRACT NO. 64R71				
ILLINOIS FED. AID PROJECT				

FINAL SURVEY NO.	SURVEYED PLOTTED AREAS CHECKED	BY	DATE

ORIGINAL SURVEY NO.	SURVEYED PLOTTED AREAS CHECKED	BY	DATE

MODEL Pond K3 - 403+50.00 (Sheet)
 FILE NAME: p:\benesch\new\benesch.com\benesch.com\benesch.com\Documents\10809108000\Eng\Drawings\02\4R1-Cross-Sections-Ponds.dgn



USER NAME = jmajcher	DESIGNED - J. MAJCHER	REVISED -
	DRAWN - J. MAJCHER	REVISED -
PLOT SCALE = 0.16666633 1/ in.	CHECKED - J.TARDY	REVISED -
PLOT DATE = 10/13/2023	DATE - 10/13/2023	REVISED -

**STATE OF ILLINOIS
DEPARTMENT OF TRANSPORTATION**

**CROSS SECTIONS
POND K3 - RAMP D ALIGNMENT**

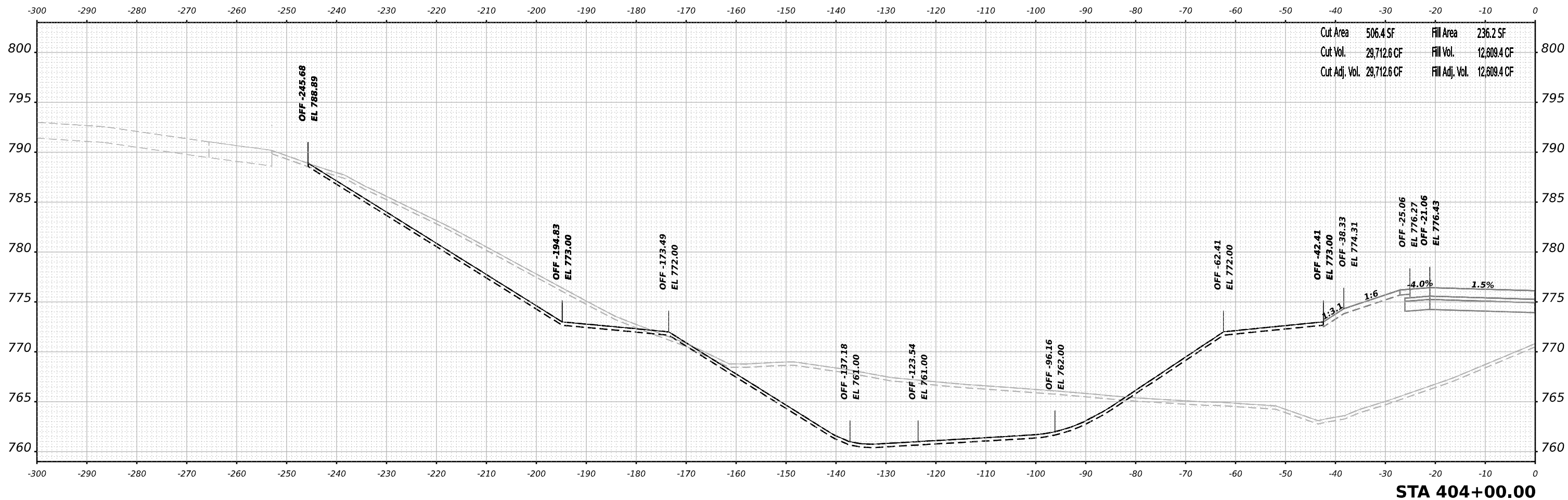
SCALE: N/A SHEET 4 OF 6 SHEETS STA. 403+50.00 TO STA. 403+50.00

F.A.I/P RTE.	SECTION	COUNTY	TOTAL SHEETS	SHEET NO.
39	(5)RS & (5&5HB)RC	WINNEBAGO	1279	1220
CONTRACT NO. 64R71				
ILLINOIS FED. AID PROJECT				

FINAL SURVEY NO.	BY	DATE
SURVEYED		
PLOTTED		
TEMPLATE		
AREAS		
CHECKED		

ORIGINAL SURVEY NO.	BY	DATE
SURVEYED		
PLOTTED		
TEMPLATE		
AREAS		
CHECKED		

MODEL Pond K3 - 404+00.00 (Sheet)
 FILE NAME: p:\w\benesch\new\benesch\404\Documents\10209108000\Eng\Drawings\108000\Cross_Section\024R71-Cross-Section-Ramp.dwg



USER NAME	= jMajcher	DESIGNED	- J. MAJCHER	REVISED	-
		DRAWN	- J. MAJCHER	REVISED	-
PLOT SCALE	= 0.16666633 1/ in.	CHECKED	- J.TARDY	REVISED	-
PLOT DATE	= 10/13/2023	DATE	- 10/13/2023	REVISED	-

**STATE OF ILLINOIS
DEPARTMENT OF TRANSPORTATION**

**CROSS SECTIONS
POND K3 - RAMP D ALIGNMENT**

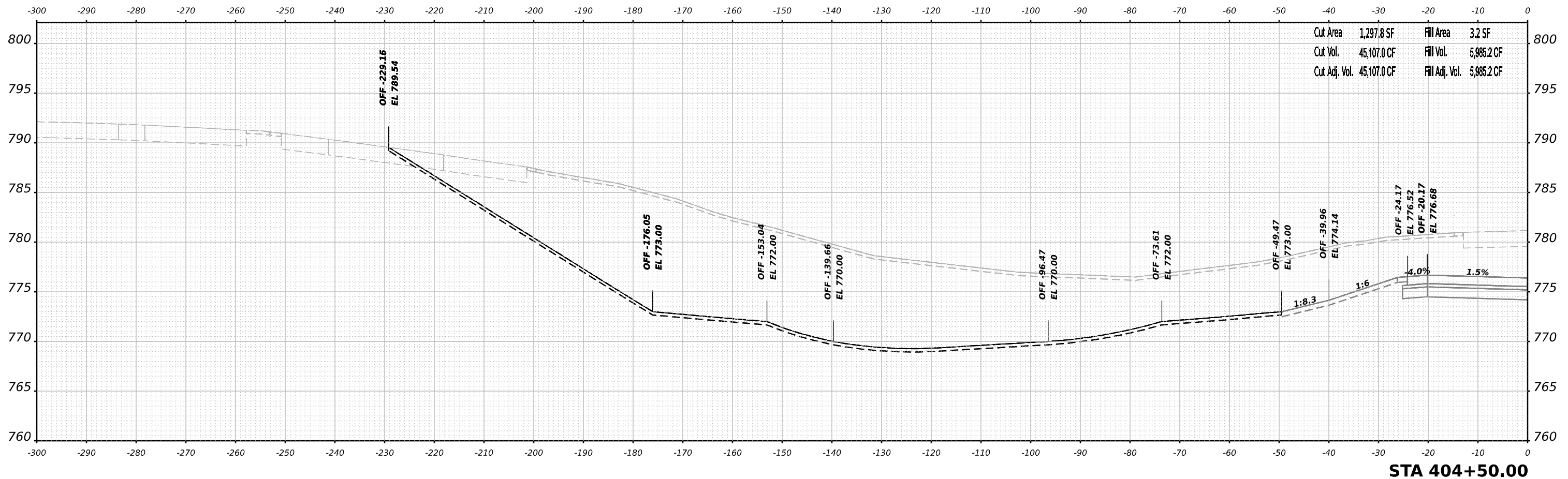
SCALE: N/A SHEET 5 OF 6 SHEETS STA. 404+00.00 TO STA. 404+00.00

F.A.I/P R.T.E.	SECTION	COUNTY	TOTAL SHEETS	SHEET NO.
39	(5)RS & (5&5HB)RC	WINNEBAGO	1279	1221
CONTRACT NO. 64R71				
ILLINOIS FED. AID PROJECT				

FINAL SURVEY NO.	SURVEYED PLOTTED AREAS CHECKED	BY	DATE

ORIGINAL SURVEY NO.	SURVEYED PLOTTED AREAS CHECKED	BY	DATE

MODEL: Pond K3 - 404+50.00 (Sheet)
 FILE NAME: p:\w\benesch\new\benesch\404\Documents\10209108\00\Eng\Drawn\Drawn\Cross_Sections\244R1-Cross-Sections-Ponds.dgn



USER NAME	= jMajcher
PLOT SCALE	= 0.16666633 1/ in.
PLOT DATE	= 10/13/2023

DESIGNED	- J. MAJCHER
DRAWN	- J. MAJCHER
CHECKED	- J.TARDY
DATE	- 10/13/2023

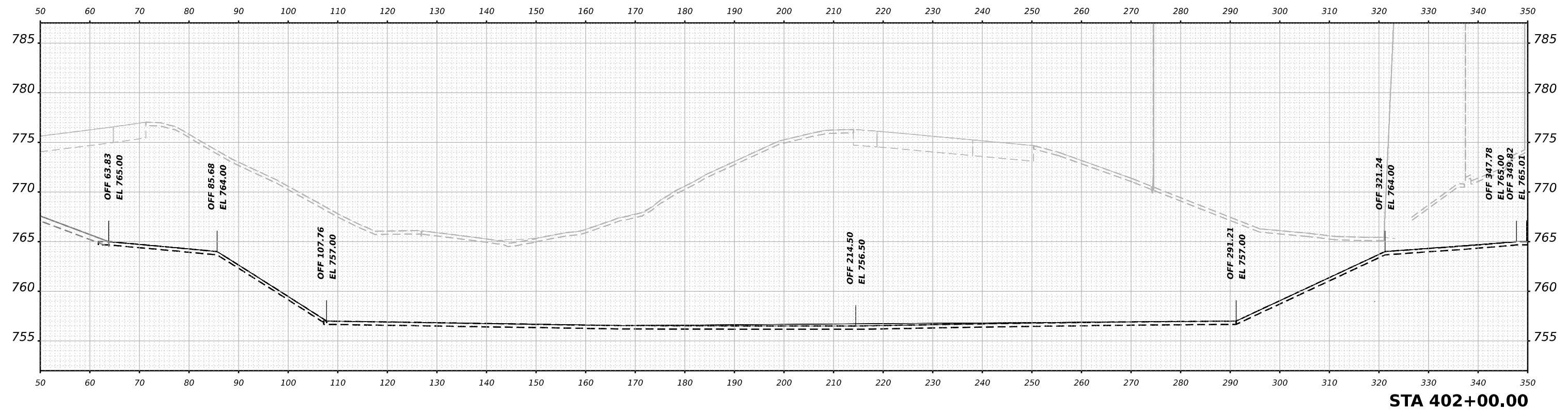
REVISED	-
REVISED	-
REVISED	-
REVISED	-

**STATE OF ILLINOIS
DEPARTMENT OF TRANSPORTATION**

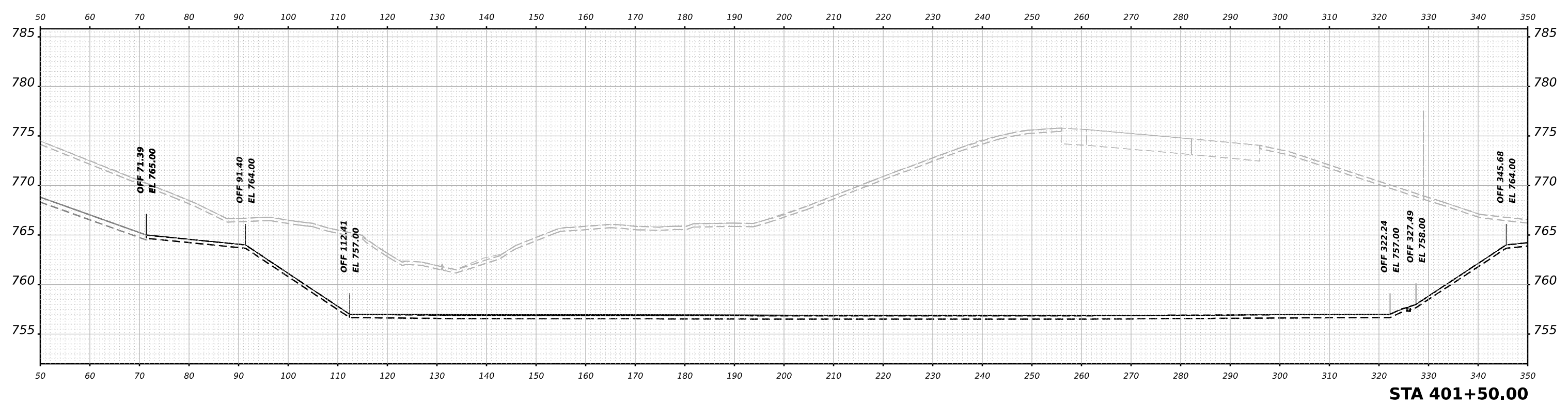
CROSS SECTIONS POND K3 - RAMP D ALIGNMENT	
SCALE: N/A	SHEET 6 OF 6 SHEETS
STA. 404+50.00 TO STA. 404+50.00	

F.A.I./P.RTE.	SECTION	COUNTY	TOTAL SHEETS	SHEET NO.
39	(5)RS & (5&5HB)RC	WINNEBAGO	1279	1222
CONTRACT NO. 64R71				
ILLINOIS FED. AID PROJECT				

DATE	
BY	
SURVEYED	
PLOTTED	
TEMPLATE	
NOTE BOOK	
AREAS CHECKED	
NO.	



DATE	
BY	
SURVEYED	
PLOTTED	
TEMPLATE	
NOTE BOOK	
AREAS CHECKED	
NO.	



MODEL Pond K4 - 401+50.00 (Sheet)
 FILE NAME: p:\benesch\new\benesch.com\benesch.com\benesch.com\Documents\10209108000\Eng\Drawings\Design\Drawings\Cross_Sections\024471-Cross-Section-Ramp.dgn



USER NAME = jmajcher	DESIGNED - J. MAJCHER	REVISED -
	DRAWN - J. MAJCHER	REVISED -
PLOT SCALE = 0.16666633 1/ in.	CHECKED - J.TARDY	REVISED -
PLOT DATE = 10/13/2023	DATE - 10/13/2023	REVISED -

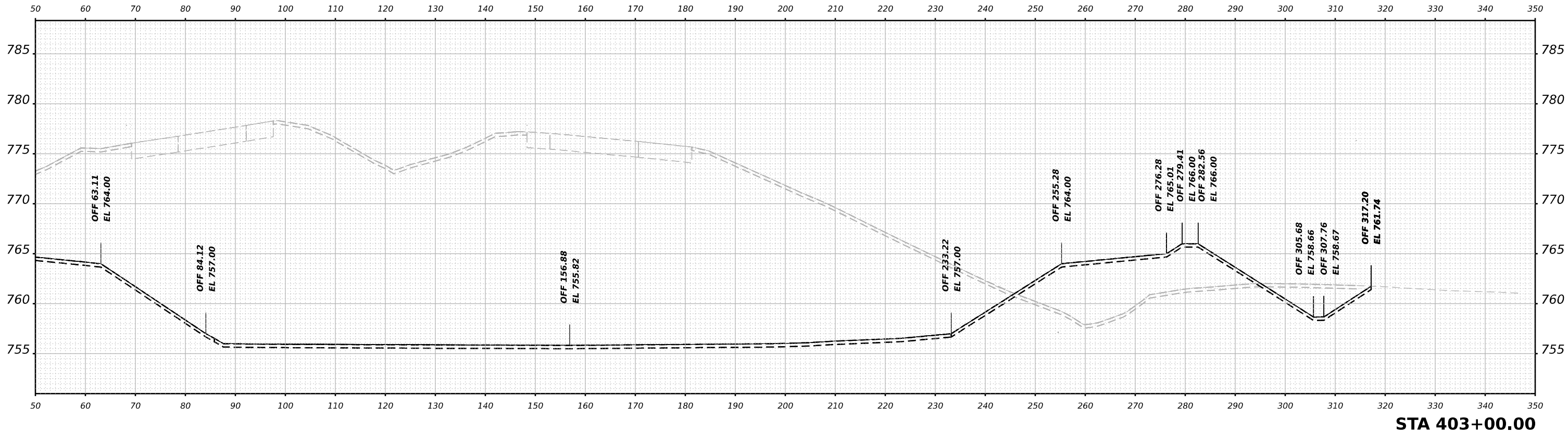
**STATE OF ILLINOIS
 DEPARTMENT OF TRANSPORTATION**

**CROSS SECTIONS
 POND K4 - RAMP D ALIGNMENT**

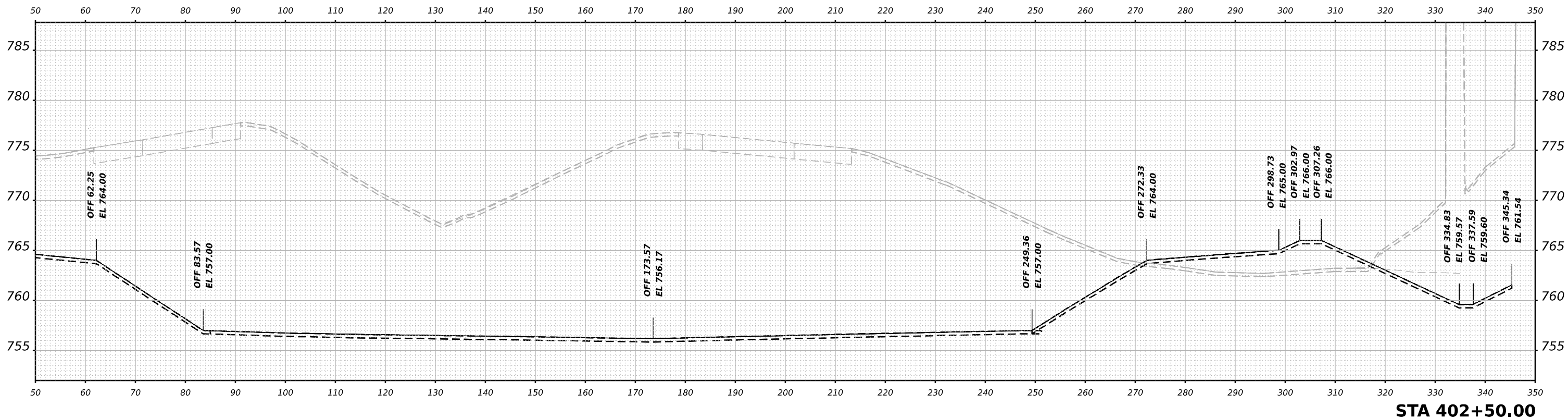
SCALE: N/A SHEET 1 OF 6 SHEETS STA. 401+50.00 TO STA. 402+00.00

F.A.I./P.RTE.	SECTION	COUNTY	TOTAL SHEETS	SHEET NO.
39	(5)RS & (5&5HB)RC	WINNEBAGO	1279	1223
CONTRACT NO. 64R71				
ILLINOIS		FED. AID PROJECT		

FINAL SURVEY NO.	SURVEYED	BY	DATE
NOTE BOOK	PLOTTED		
AREAS CHECKED	TEMPLATE		
	AREAS		
	AREAS CHECKED		



ORIGINAL SURVEY NO.	SURVEYED	BY	DATE
NOTE BOOK	PLOTTED		
AREAS CHECKED	TEMPLATE		
	AREAS		
	AREAS CHECKED		



MODEL: Pond K4 - 402+50.00 (Sheet)
 FILE NAME: j:\w\benesch\new\benesch\402+50.00\Eng\Drawn\Drawn\Cross_Section\024471-Cross-Section-Pond.kgm



USER NAME	= jmajcher
PLOT SCALE	= 0.16666633 1/ in.
PLOT DATE	= 10/13/2023

DESIGNED	- J. MAJCHER
DRAWN	- J. MAJCHER
CHECKED	- J. TARDY
DATE	- 10/13/2023

REVISED	-
REVISED	-
REVISED	-
REVISED	-

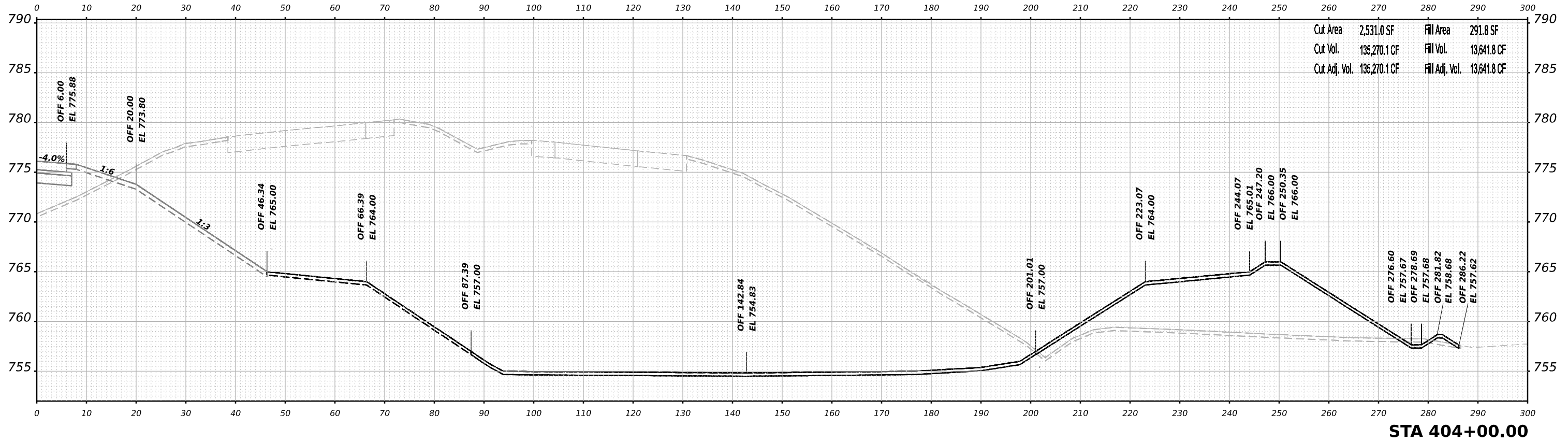
**STATE OF ILLINOIS
DEPARTMENT OF TRANSPORTATION**

**CROSS SECTIONS
POND K4 - RAMP D ALIGNMENT**

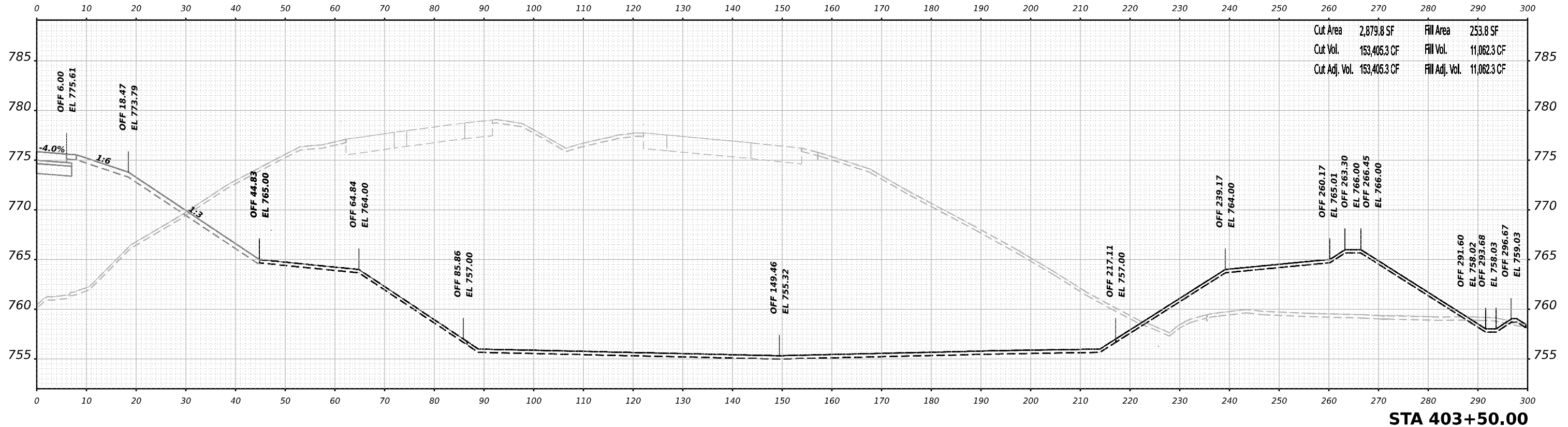
SCALE: N/A SHEET 2 OF 6 SHEETS STA. 402+50.00 TO STA. 403+00.00

F.A.I.P. RTE.	SECTION	COUNTY	TOTAL SHEETS	SHEET NO.
39	(5)RS & (5&5HB)RC	WINNEBAGO	1279	1224
CONTRACT NO. 64R71				
ILLINOIS FED. AID PROJECT				

FINAL SURVEY	SURVEYED	BY	DATE
NOTE BOOK	PLOTTED		
NO.	TEMPLATE		
	AREAS CHECKED		



ORIGINAL SURVEY	SURVEYED	BY	DATE
NOTE BOOK	PLOTTED		
NO.	TEMPLATE		
	AREAS CHECKED		



MODEL: Pond K4 - 403+50.00 (Sheet)
 FILE NAME: j:\w\benesch\new\benesch.com\benesch\4\Documents\10209108000\Eng\Draw\Design\Draw\Cross_Section\024R71-Cross-Section-Ponds.dgn



USER NAME	= jMajcher
PLOT SCALE	= 0.16666633 1/ in.
PLOT DATE	= 10/26/2023

DESIGNED	- J. MAJCHER
DRAWN	- J. MAJCHER
CHECKED	- J.TARDY
DATE	- 10/13/2023

REVISED	-
REVISED	-
REVISED	-
REVISED	-

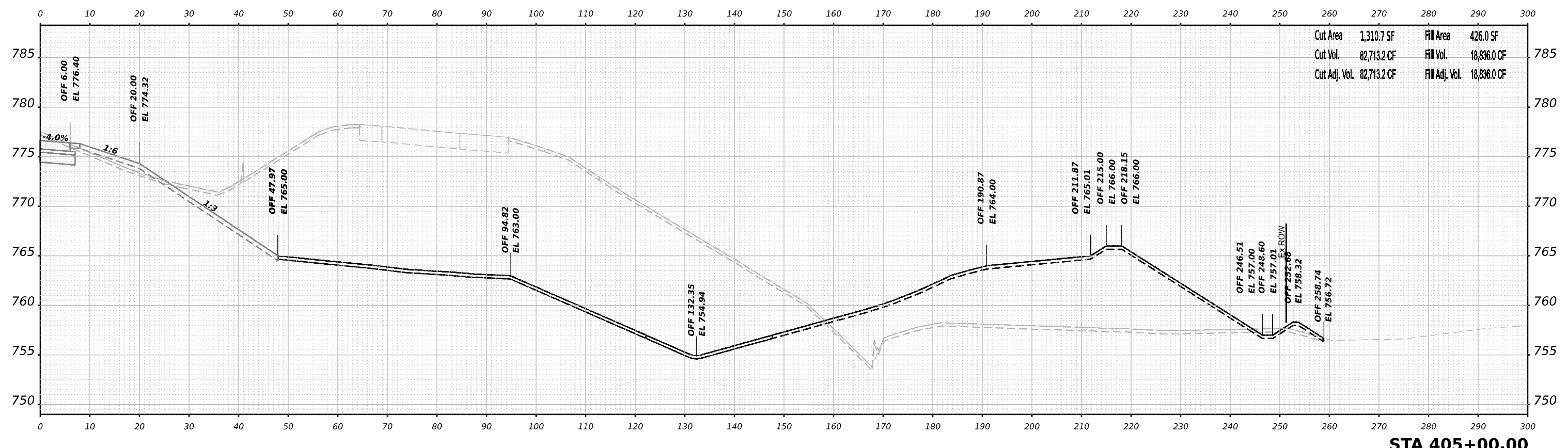
**STATE OF ILLINOIS
DEPARTMENT OF TRANSPORTATION**

**CROSS SECTIONS
POND K4 - RAMP D ALIGNMENT**

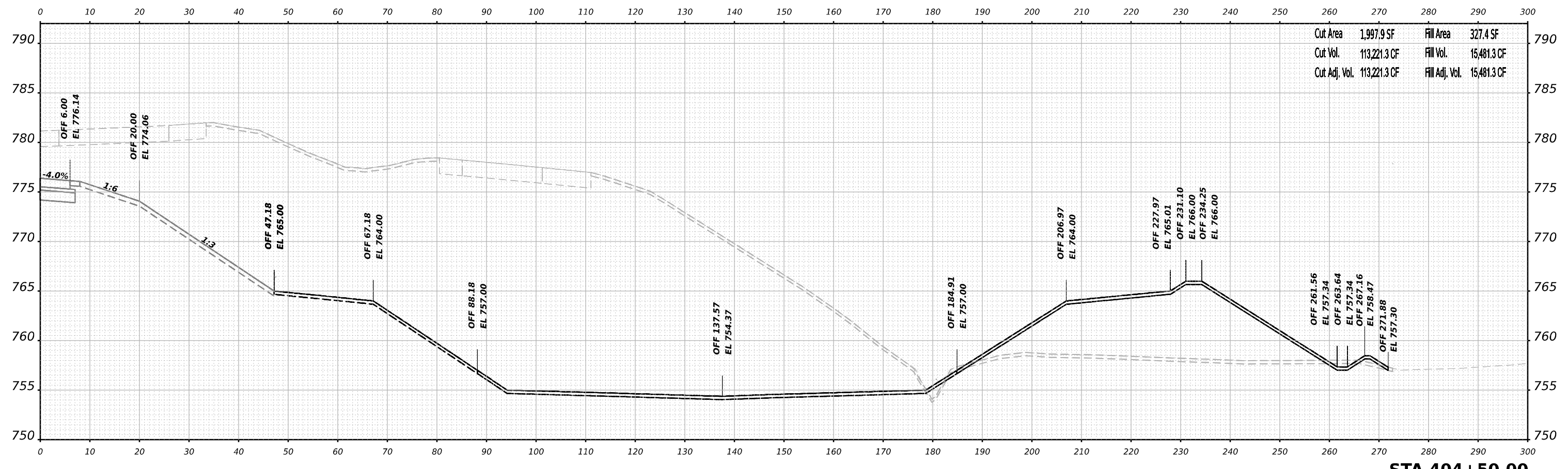
SCALE: N/A SHEET 3 OF 6 SHEETS STA. 403+50.00 TO STA. 404+00.00

F.A.I/P R.T.E.	SECTION	COUNTY	TOTAL SHEETS	SHEET NO.
39	(5)RS & (5&5HB)RC	WINNEBAGO	1279	1225
CONTRACT NO. 64R71				
ILLINOIS FED. AID PROJECT				

FINAL SURVEY NO.	SURVEYED	DATE
NOTE BOOK	PLOTTED	BY
AREAS CHECKED	TEMPLATE	
	AREAS	



ORIGINAL SURVEY NO.	SURVEYED	DATE
NOTE BOOK	PLOTTED	BY
AREAS CHECKED	TEMPLATE	
	AREAS	



MODEL: Pond K4 - 404+50.00 [Sheet]
 FILE NAME: j:\w\benesch\new\benesch\work\404\Documents\1020910800.00\Eng\Drawn\Drawn\Cross_Section\024R71-Cross-Section-Pond.kgm



USER NAME	= jmajcher	DESIGNED	- J. MAJCHER	REVISED	-
PLOT SCALE	= 0.16666633 1/ in.	DRAWN	- J. MAJCHER	REVISED	-
PLOT DATE	= 10/26/2023	CHECKED	- J.TARDY	REVISED	-
		DATE	- 10/13/2023	REVISED	-

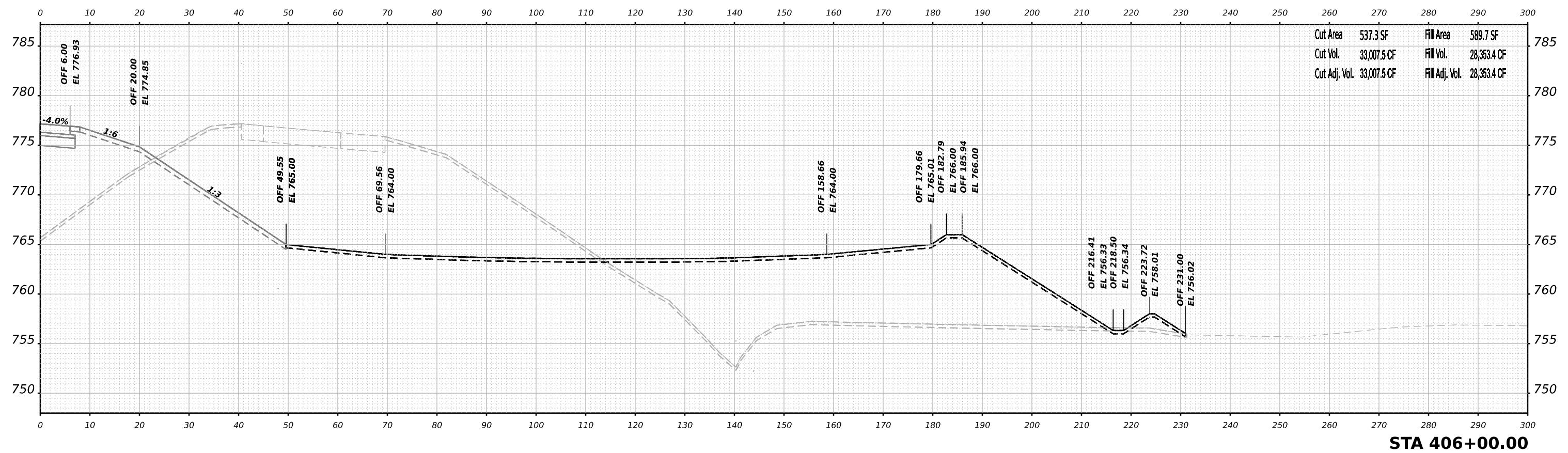
**STATE OF ILLINOIS
DEPARTMENT OF TRANSPORTATION**

**CROSS SECTIONS
POND K4 - RAMP D ALIGNMENT**

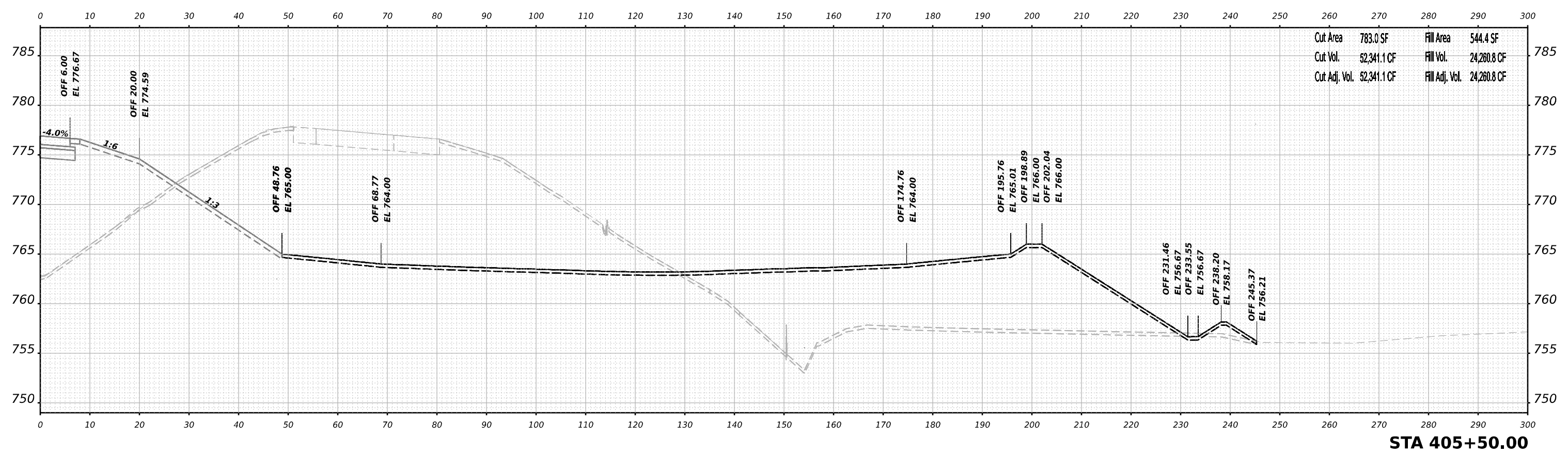
SCALE: N/A SHEET 4 OF 6 SHEETS STA. 404+50.00 TO STA. 405+00.00

F.A.I/P RTE.	SECTION	COUNTY	TOTAL SHEETS	SHEET NO.
39	(5)RS & (5&5HB)RC	WINNEBAGO	1279	1228
CONTRACT NO. 64R71				
ILLINOIS FED. AID PROJECT				

FINAL SURVEY	SURVEYED	BY	DATE
NOTE BOOK	PLOTTED		
NO.	AREAS CHECKED		
	AREAS CHECKED		



ORIGINAL SURVEY	SURVEYED	BY	DATE
NOTE BOOK	PLOTTED		
NO.	AREAS CHECKED		
	AREAS CHECKED		



MODEL: Pond K4 - 405+50.00 (Sheet)
 FILE NAME: j:\w\benesch\new\benesch\405+50.00\Eng\Drawings\Drawings\Cross_Section\024R71-Cross-Section-Ponds.dgn

benesch
 Alfred Benesch & Company
 35 W Wacker Drive, Suite 3300
 Chicago, Illinois 60601
 312-265-0450 Job No. 10660.00

USER NAME	= j.majcher	DESIGNED	- J. MAJCHER	REVISED	-
PLOT SCALE	= 0.16666633 1/ in.	DRAWN	- J. MAJCHER	REVISED	-
PLOT DATE	= 10/26/2023	CHECKED	- J.TARDY	REVISED	-
		DATE	- 10/13/2023	REVISED	-

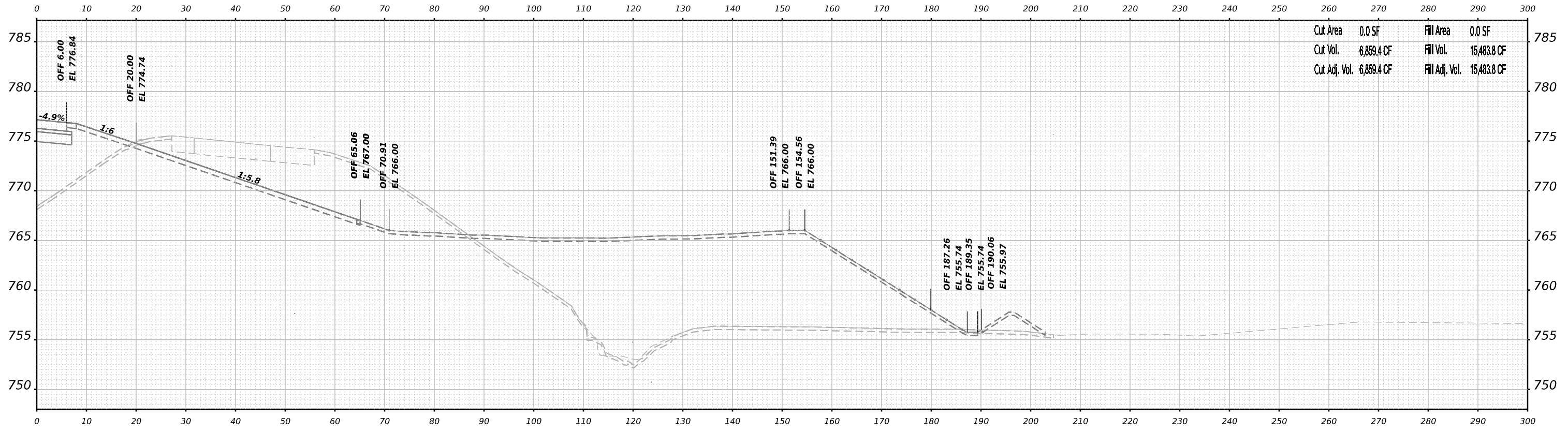
**STATE OF ILLINOIS
 DEPARTMENT OF TRANSPORTATION**

**CROSS SECTIONS
 POND K4 - RAMP D ALIGNMENT**

SCALE: N/A SHEET 5 OF 6 SHEETS STA. 405+50.00 TO STA. 406+00.00

F.A.I/P R.T.E.	SECTION	COUNTY	TOTAL SHEETS	SHEET NO.
39	(5)RS & (5&5HB)RC	WINNEBAGO	1279	1227
CONTRACT NO. 64R71				
ILLINOIS FED. AID PROJECT				

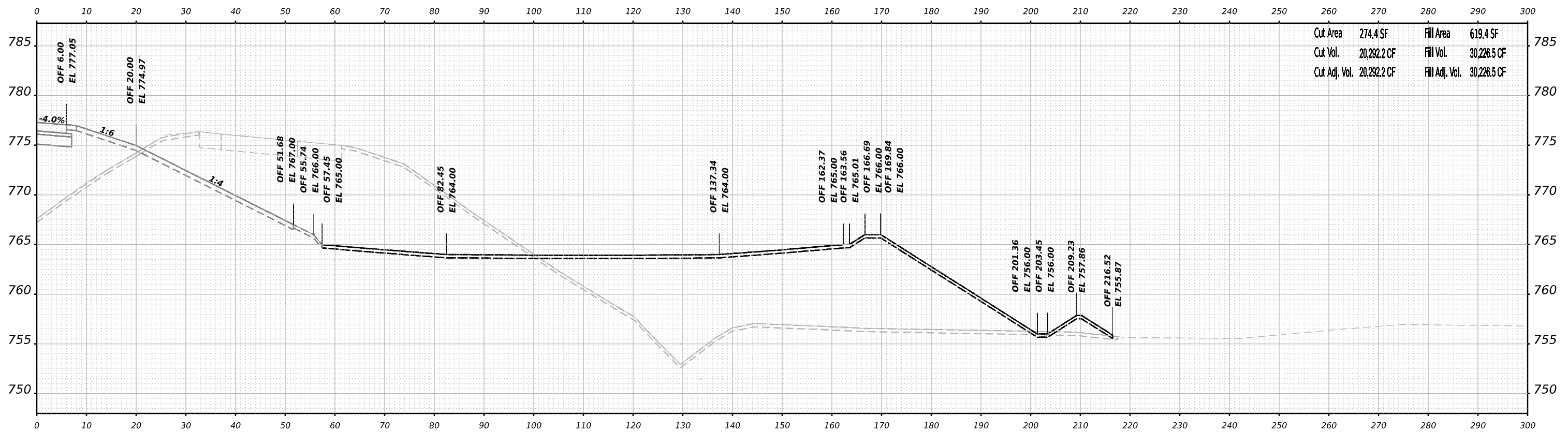
FINAL SURVEY	SURVEYED	BY	DATE
NOTE BOOK	PLOTTED		
NO.	TEMPLATE		
	AREAS		
	CHECKED		



Cut Area 0.0 SF Fill Area 0.0 SF
 Cut Vol. 6,859.4 CF Fill Vol. 15,483.8 CF
 Cut Adj. Vol. 6,859.4 CF Fill Adj. Vol. 15,483.8 CF

STA 407+00.00

ORIGINAL SURVEY	SURVEYED	BY	DATE
NOTE BOOK	PLOTTED		
NO.	TEMPLATE		
	AREAS		
	CHECKED		



Cut Area 274.4 SF Fill Area 619.4 SF
 Cut Vol. 20,292.2 CF Fill Vol. 30,226.5 CF
 Cut Adj. Vol. 20,292.2 CF Fill Adj. Vol. 30,226.5 CF

STA 406+50.00

MODEL Pond K4 - 406+50.00 (Sheet)
 FILE NAME: j:\w\benesch\new\benesch\42\Documents\1020910800.00\Eng\Draw\Design\Draw\Cross_Section\024R71-Cross-Section-Ramp-D.mxd

benesch
 Alfred Benesch & Company
 35 W Wacker Drive, Suite 3300
 Chicago, Illinois 60601
 312-265-0450 Job No. 10660.00

USER NAME = jmajcher	DESIGNED - J. MAJCHER	REVISED -
PLOT SCALE = 0.16666633 1/ in.	DRAWN - J. MAJCHER	REVISED -
PLOT DATE = 10/26/2023	CHECKED - J.TARDY	REVISED -
	DATE - 10/13/2023	REVISED -

**STATE OF ILLINOIS
 DEPARTMENT OF TRANSPORTATION**

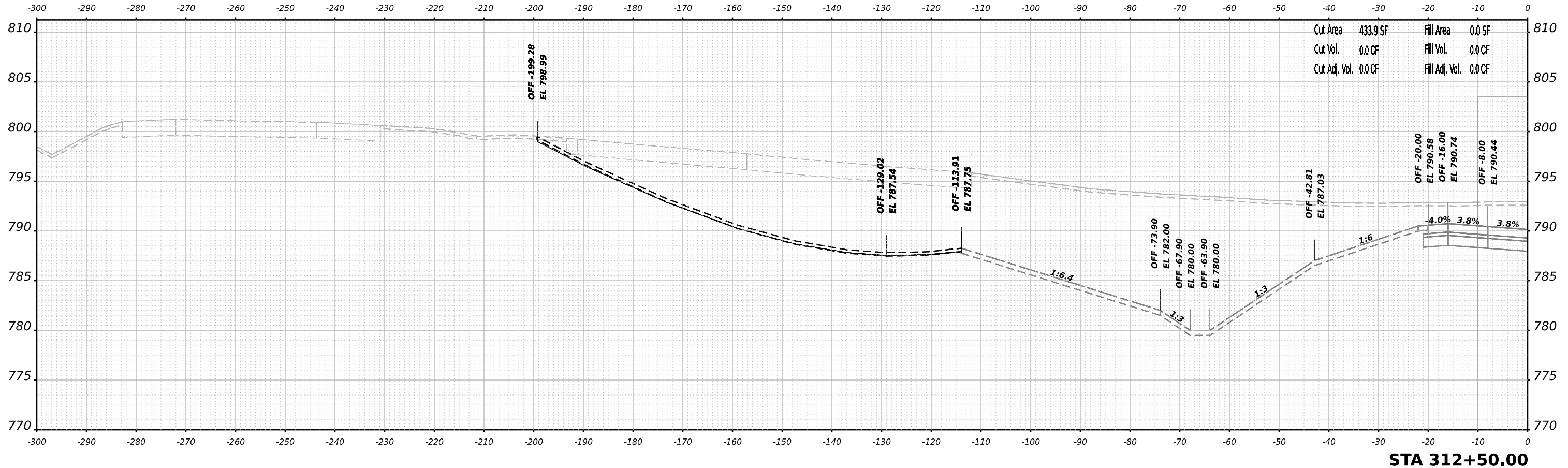
**CROSS SECTIONS
 POND K4 - RAMP D ALIGNMENT**
 SCALE: N/A SHEET 6 OF 6 SHEETS STA. 406+50.00 TO STA. 407+00.00

F.A.I/P R.T.E.	SECTION	COUNTY	TOTAL SHEETS	SHEET NO.
39	(5)RS & (5&5HB)RC	WINNEBAGO	1279	1228
CONTRACT NO. 64R71				
ILLINOIS FED. AID PROJECT				

FINAL SURVEY NO.	SURVEYED	BY	DATE
NOTE BOOK	PLOTTED		
	TEMPLATE		
	AREAS		
	CHECKED		

ORIGINAL SURVEY NO.	SURVEYED	BY	DATE
NOTE BOOK	PLOTTED		
	TEMPLATE		
	AREAS		
	CHECKED		

MODEL Pond K5 - 312+50.00 (Sheet)
 FILE NAME: p:\w\benesch\new\benesch.com\benesch\42\Documents\10209\10800\00\Eng\Draw\02\Draw\02\Draw\1-Cross-Sections-Ponds.dgn



USER NAME	= jMajcher	DESIGNED	- J. MAJCHER	REVISED	-
		DRAWN	- J. MAJCHER	REVISED	-
PLOT SCALE	= 0.16666633 1/ in.	CHECKED	- J.TARDY	REVISED	-
PLOT DATE	= 10/13/2023	DATE	- 10/13/2023	REVISED	-

**STATE OF ILLINOIS
 DEPARTMENT OF TRANSPORTATION**

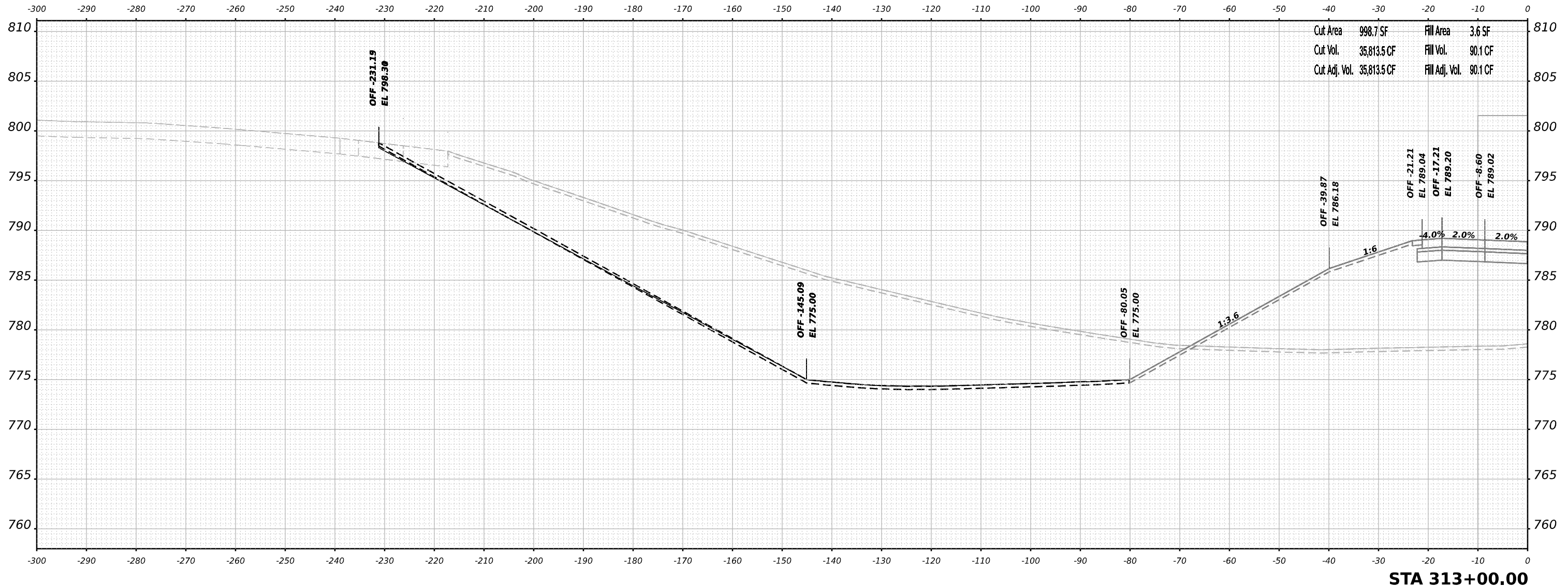
CROSS SECTIONS POND K5 - RAMP C ALIGNMENT	
SCALE: N/A	SHEET 1 OF 7 SHEETS
STA. 312+50.00 TO STA. 312+50.00	

F.A.I/P RTE.	SECTION	COUNTY	TOTAL SHEETS	SHEET NO.
39	(5)RS & (5&5HB)RC	WINNEBAGO	1279	1229
CONTRACT NO. 64R71				
ILLINOIS FED. AID PROJECT				

FINAL SURVEY	SURVEYED	BY	DATE
NOTE BOOK	PLOTTED		
NO.	TEMPLATE		
	AREAS		
	CHECKED		

ORIGINAL SURVEY	SURVEYED	BY	DATE
NOTE BOOK	PLOTTED		
NO.	TEMPLATE		
	AREAS		
	CHECKED		

MODEL Pond K5 - 313+00.00 (Sheet)
 FILE NAME: \\pwr.benesch.com\benesch\42\Documents\1020910800\Eng\Docs\10800\01\Cross_Section\024R1-Cross-Section-Ponds.dgn



USER NAME	= jMajcher	DESIGNED	- J. MAJCHER	REVISED	-
		DRAWN	- J. MAJCHER	REVISED	-
PLOT SCALE	= 0.16666633 1/ in.	CHECKED	- J.TARDY	REVISED	-
PLOT DATE	= 10/13/2023	DATE	- 10/13/2023	REVISED	-

**STATE OF ILLINOIS
DEPARTMENT OF TRANSPORTATION**

**CROSS SECTIONS
POND K5 - RAMP C ALIGNMENT**

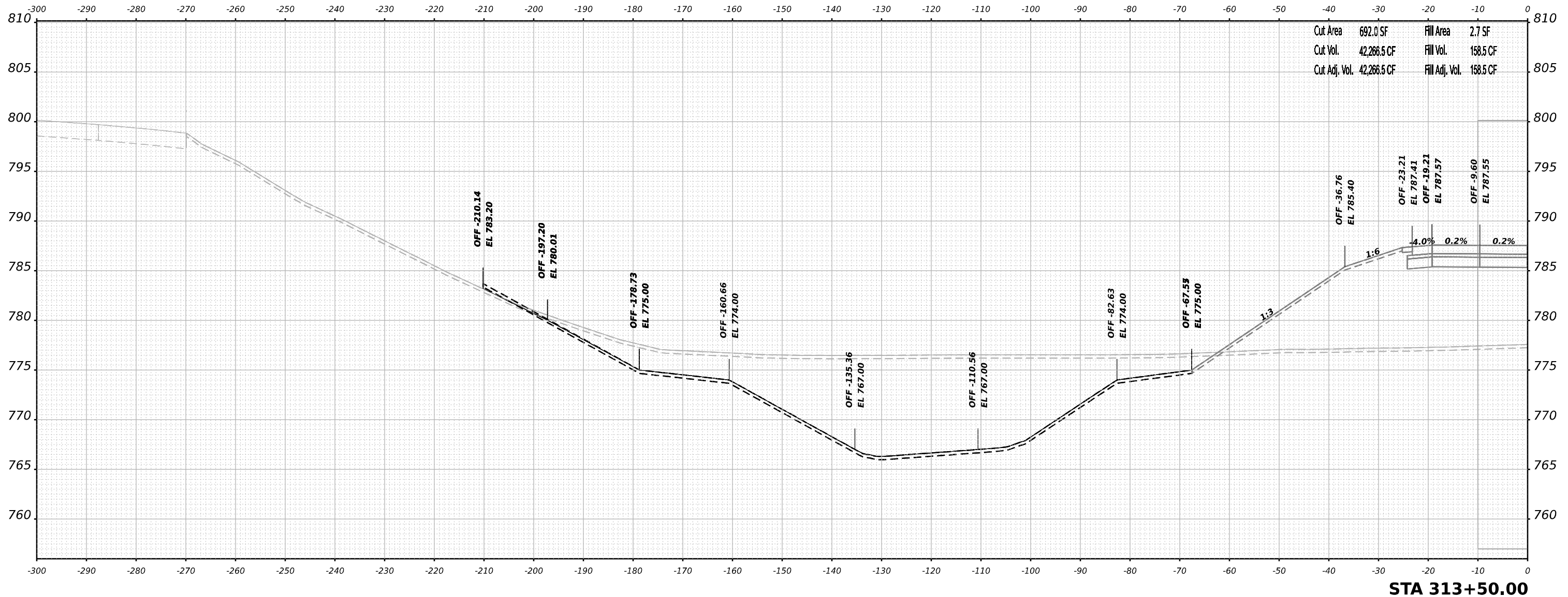
SCALE: N/A SHEET 2 OF 7 SHEETS STA. 313+00.00 TO STA. 313+00.00

F.A.I/P R.T.E.	SECTION	COUNTY	TOTAL SHEETS	SHEET NO.
39	(5)RS & (5&5HB)RC	WINNEBAGO	1279	1230
CONTRACT NO. 64R71				
ILLINOIS FED. AID PROJECT				

FINAL SURVEY NO.	SURVEYED	BY	DATE
NOTE BOOK	PLOTTED		
AREAS CHECKED	TEMPLATE		
	AREAS		
	CHECKED		

ORIGINAL SURVEY NO.	SURVEYED	BY	DATE
NOTE BOOK	PLOTTED		
AREAS CHECKED	TEMPLATE		
	AREAS		
	CHECKED		

MODEL Pond K5 - 313+50.00 (Sheet)
 FILE NAME: \\pwr.benesch.com\benesch\42\Documents\10809108\00\Eng\Draw\2023\10809108\Cross_Section\0264R71-Cross-Section-Pond.k5.dgn



USER NAME	= jMajcher
PLOT SCALE	= 0.16666633 1/ in.
PLOT DATE	= 10/13/2023

DESIGNED	- J. MAJCHER
DRAWN	- J. MAJCHER
CHECKED	- J.TARDY
DATE	- 10/13/2023

REVISED	-
REVISED	-
REVISED	-
REVISED	-

**STATE OF ILLINOIS
DEPARTMENT OF TRANSPORTATION**

**CROSS SECTIONS
POND K5 - RAMP C ALIGNMENT**

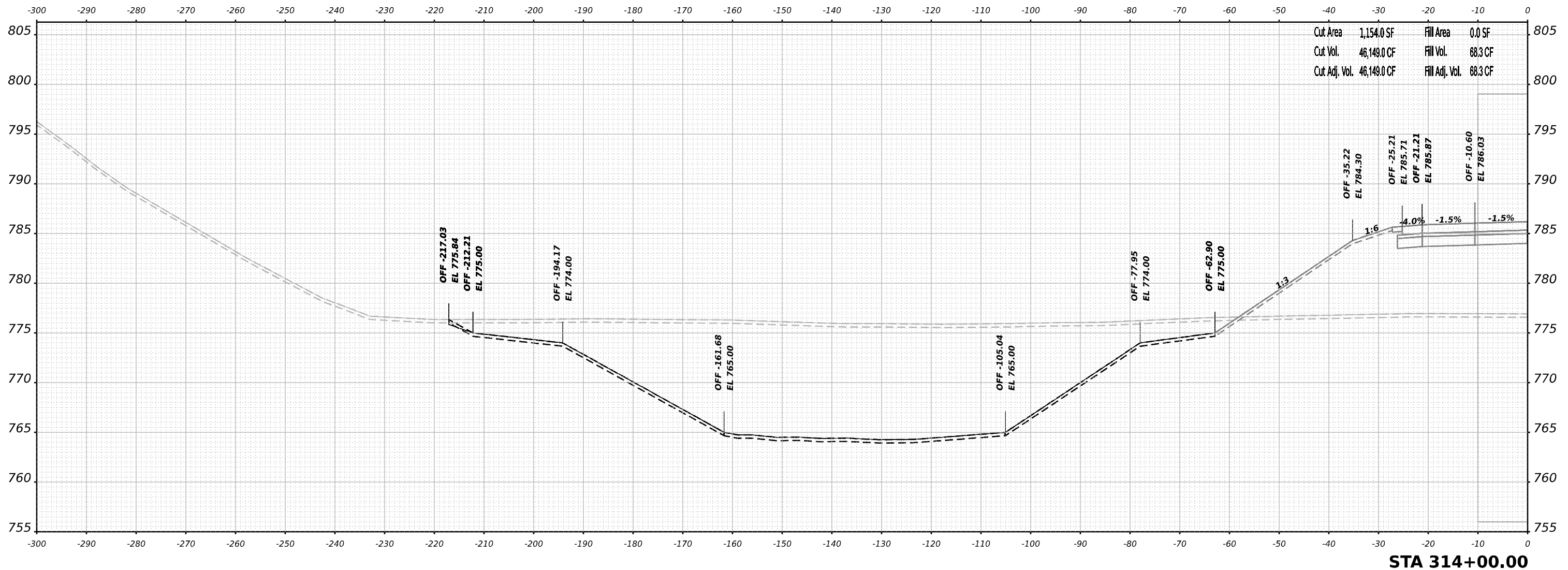
SCALE: N/A SHEET 3 OF 7 SHEETS STA. 313+50.00 TO STA. 313+50.00

F.A.I/P R.T.E.	SECTION	COUNTY	TOTAL SHEETS	SHEET NO.
39	(5)RS & (5&5HB)RC	WINNEBAGO	1279	1231
CONTRACT NO. 64R71				
ILLINOIS FED. AID PROJECT				

FINAL SURVEY NO.	SURVEYED	BY	DATE
NOTE BOOK	PLOTTED		
	TEMPLATE		
	AREAS		
	CHECKED		

ORIGINAL SURVEY NO.	SURVEYED	BY	DATE
NOTE BOOK	PLOTTED		
	TEMPLATE		
	AREAS		
	CHECKED		

MODEL Pond K5 - 314+00.00 (Sheet)
 FILE NAME: p:\wbenesch\new\benesch\42\Documents\10209108\00\Eng\Drawings\02\4R71-Cross-Sections-Ponds.dgn



STA 314+00.00



USER NAME	= jMajcher	DESIGNED	- J. MAJCHER	REVISED	-
		DRAWN	- J. MAJCHER	REVISED	-
PLOT SCALE	= 0.16666633 1/ in.	CHECKED	- J.TARDY	REVISED	-
PLOT DATE	= 10/13/2023	DATE	- 10/13/2023	REVISED	-

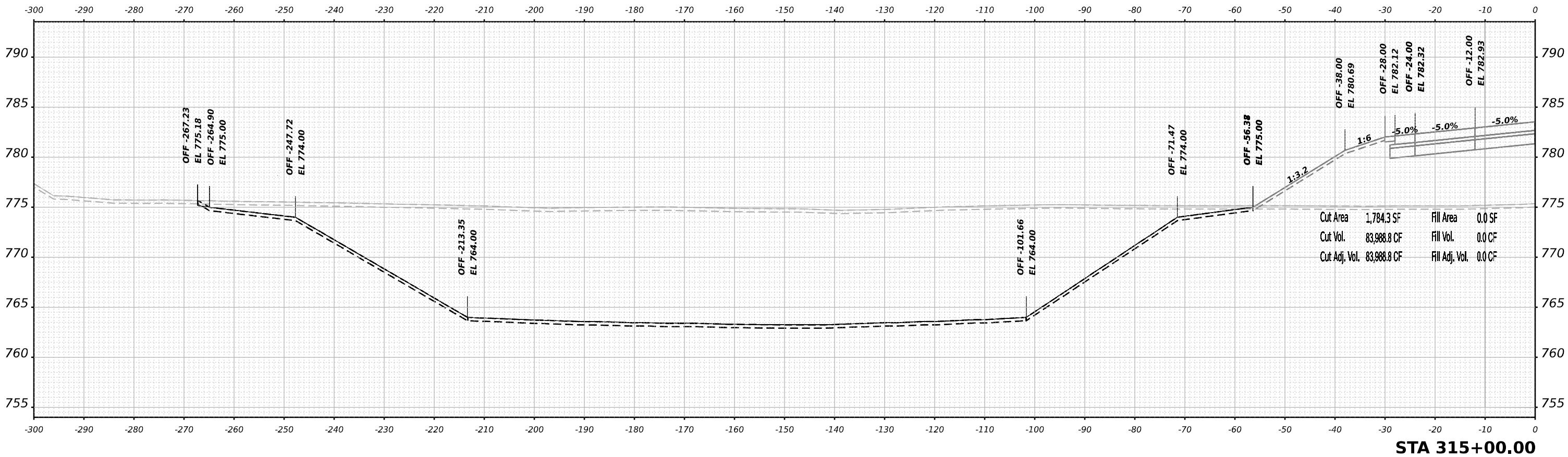
**STATE OF ILLINOIS
 DEPARTMENT OF TRANSPORTATION**

**CROSS SECTIONS
 POND K5 - RAMP C ALIGNMENT**

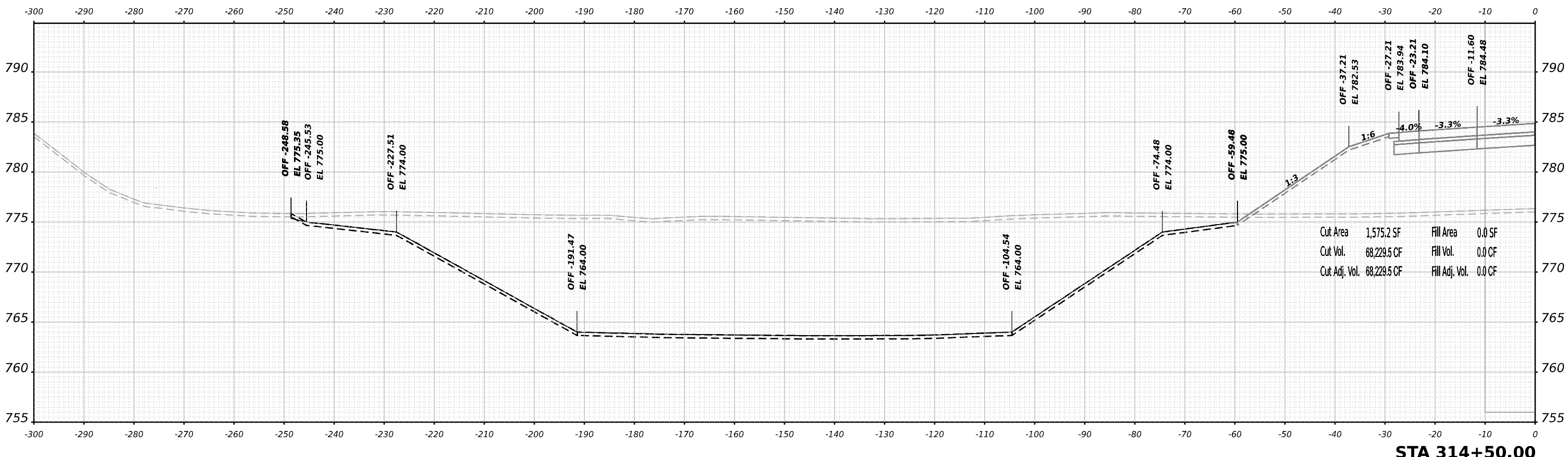
SCALE: N/A SHEET 4 OF 7 SHEETS STA. 314+00.00 TO STA. 314+00.00

F.A.I/P R.T.E.	SECTION	COUNTY	TOTAL SHEETS	SHEET NO.
39	(5)RS & (5&5HB)RC	WINNEBAGO	1279	1232
CONTRACT NO. 64R71				
ILLINOIS FED. AID PROJECT				

FINAL SURVEY	SURVEYED	BY	DATE
NOTE BOOK	PLOTTED		
NO.	TEMPLATE		
	AREAS CHECKED		
	AREAS CHECKED		



ORIGINAL SURVEY	SURVEYED	BY	DATE
NOTE BOOK	PLOTTED		
NO.	TEMPLATE		
	AREAS CHECKED		
	AREAS CHECKED		



MODEL Pond K5 - 314+50.00 (Sheet)
 FILE NAME: p:\benesch\new\benesch.com\benesch.com\benesch.com\42\Documents\1020910800\Eng\Drawings\244R71-Cross-Sections-Ponds.dgn

benesch
 Alfred Benesch & Company
 35 W Wacker Drive, Suite 3300
 Chicago, Illinois 60601
 312-265-0450 Job No. 10660.00

USER NAME	= jmajcher	DESIGNED	- J. MAJCHER	REVISED	-
PLOT SCALE	= 0.16666633 1/ in.	DRAWN	- J. MAJCHER	REVISED	-
PLOT DATE	= 10/13/2023	CHECKED	- J.TARDY	REVISED	-
		DATE	- 10/13/2023	REVISED	-

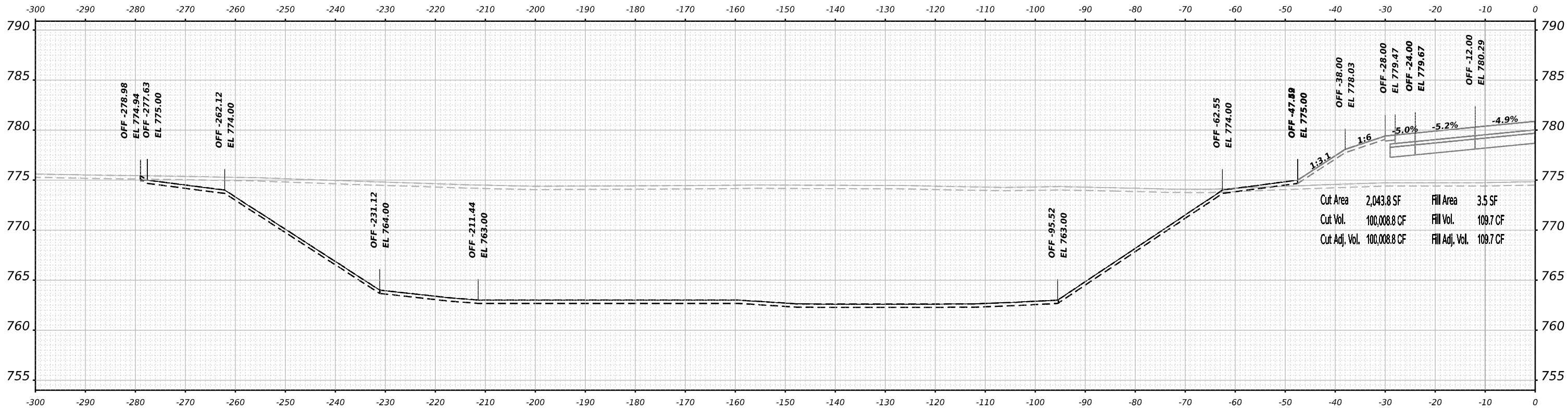
**STATE OF ILLINOIS
 DEPARTMENT OF TRANSPORTATION**

**CROSS SECTIONS
 POND K5 - RAMP C ALIGNMENT**

SCALE: N/A SHEET 5 OF 7 SHEETS STA. 314+50.00 TO STA. 315+00.00

F.A.I/P R.T.E.	SECTION	COUNTY	TOTAL SHEETS	SHEET NO.
39	(5)RS & (5&5HB)RC	WINNEBAGO	1279	1233
CONTRACT NO. 64R71				
ILLINOIS FED. AID PROJECT				

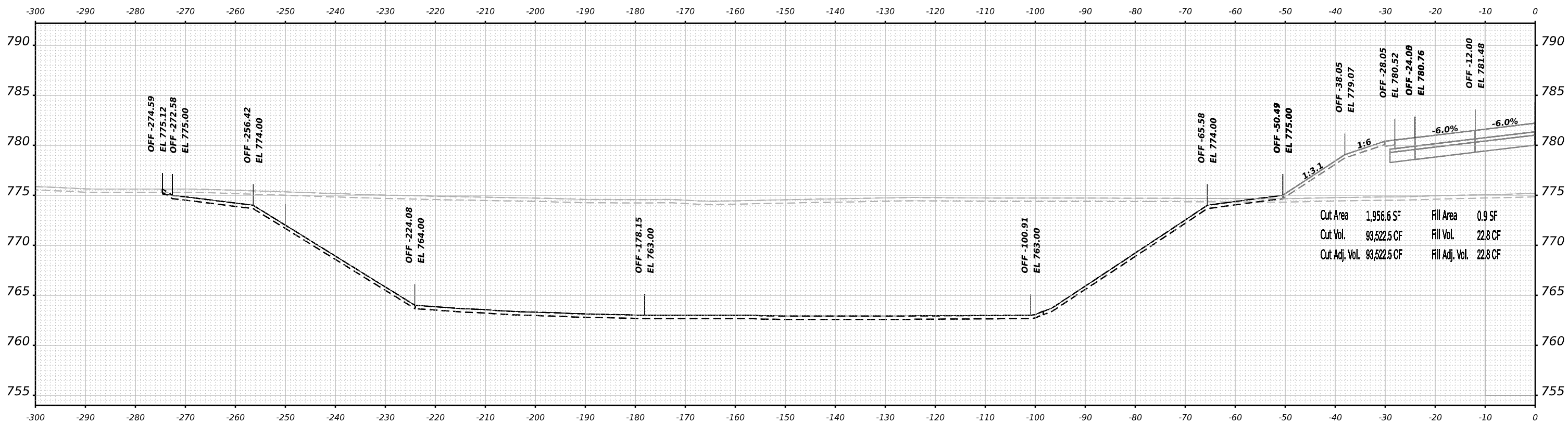
FINAL SURVEY	SURVEYED	BY	DATE
NOTE BOOK	PLOTTED		
NO.	TEMPLATE		
	AREAS CHECKED		
	AREAS CHECKED		



STA 316+00.00

Cut Area	2,043.8 SF	Fill Area	3.5 SF
Cut Vol.	100,008.8 CF	Fill Vol.	109.7 CF
Cut Adj. Vol.	100,008.8 CF	Fill Adj. Vol.	109.7 CF

ORIGINAL SURVEY	SURVEYED	BY	DATE
NOTE BOOK	PLOTTED		
NO.	TEMPLATE		
	AREAS CHECKED		
	AREAS CHECKED		



STA 315+50.00

Cut Area	1,956.6 SF	Fill Area	0.9 SF
Cut Vol.	93,522.5 CF	Fill Vol.	22.8 CF
Cut Adj. Vol.	93,522.5 CF	Fill Adj. Vol.	22.8 CF

MODEL: Pond K5 - 315+50.00 (Sheet)
 FILE NAME: j:\w\benesch\new\benesch\42\Documents\1020910800\Eng\Drawings\Drawings\Cross_Sections\0264R71-Cross_Sections-Ponds.dgn



USER NAME	= jMajcher
PLOT SCALE	= 0.16666633 1/ in.
PLOT DATE	= 10/13/2023

DESIGNED	- J. MAJCHER
DRAWN	- J. MAJCHER
CHECKED	- J. TARDY
DATE	- 10/13/2023

REVISED	-
REVISED	-
REVISED	-
REVISED	-

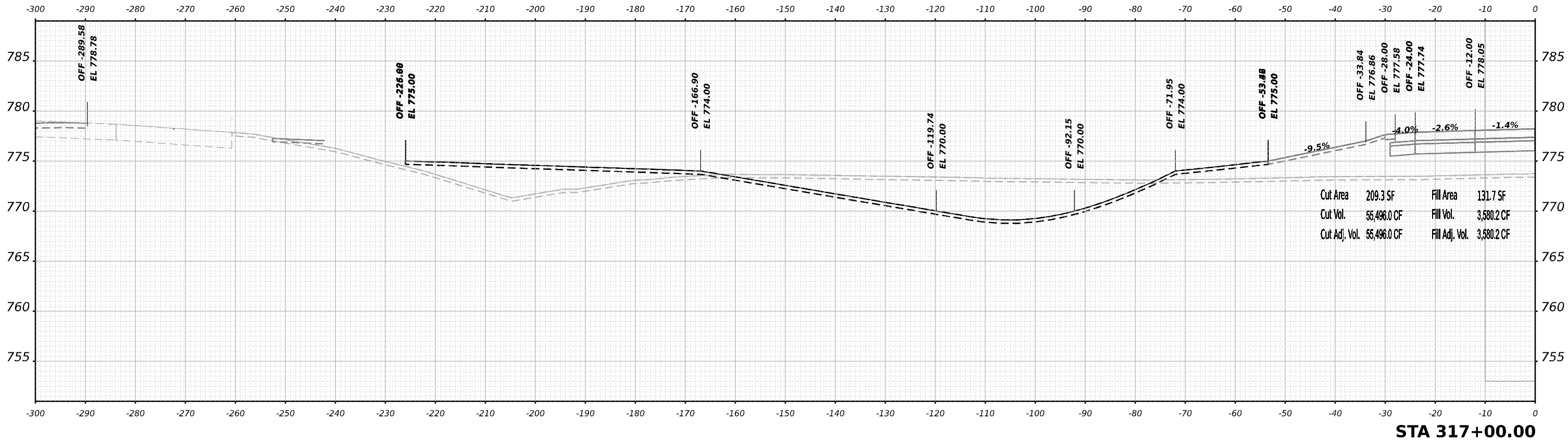
**STATE OF ILLINOIS
 DEPARTMENT OF TRANSPORTATION**

**CROSS SECTIONS
 POND K5 - RAMP C ALIGNMENT**

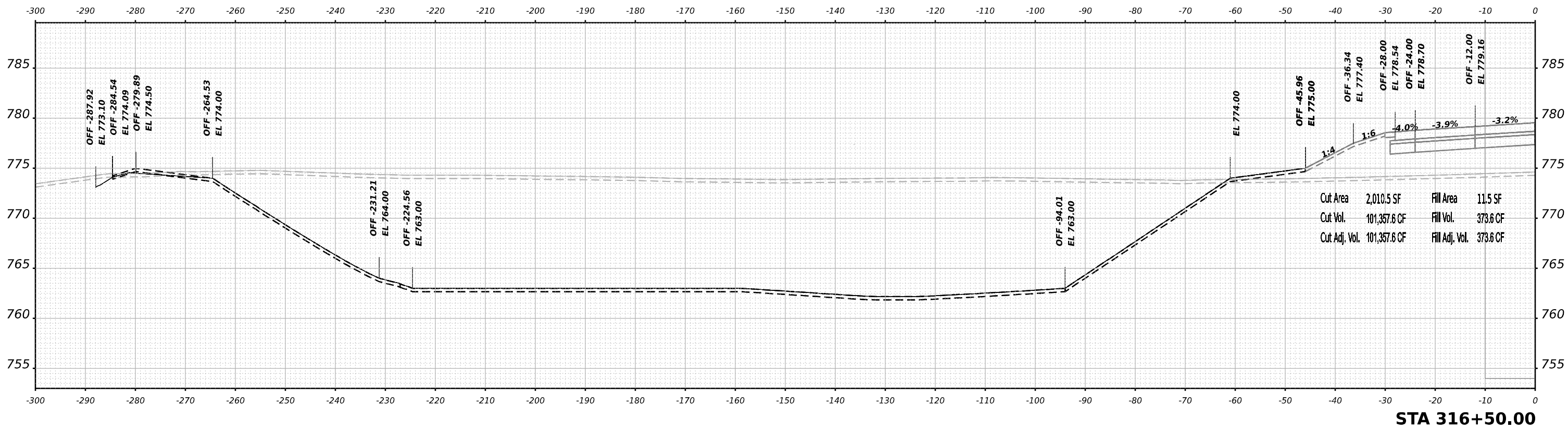
SCALE: N/A SHEET 6 OF 7 SHEETS STA. 315+50.00 TO STA. 316+00.00

F.A.I/P R.T.E.	SECTION	COUNTY	TOTAL SHEETS	SHEET NO.
39	(5)RS & (5&5HB)RC	WINNEBAGO	1279	1234
CONTRACT NO. 64R71				
ILLINOIS FED. AID PROJECT				

FINAL SURVEY	SURVEYED	DATE
NOTE BOOK	PLOTTED	BY
NO.	TEMPLATE	
	AREAS	
	CHECKED	



ORIGINAL SURVEY	SURVEYED	DATE
NOTE BOOK	PLOTTED	BY
NO.	TEMPLATE	
	AREAS	
	CHECKED	



MODEL: Pond K5 - 316+50.00 (Sheet)
 FILE NAME: p:\benesch\new\benesch.com\benesch.com\benesch.com\Documents\1020910800\Eng_Docs\Design\DC\Cross_Sections\024R71-Cross-Sections-Ponds.dgn

benesch
 Alfred Benesch & Company
 35 W Wacker Drive, Suite 3300
 Chicago, Illinois 60601
 312-265-0450 Job No. 10660100

USER NAME = jmajcher	DESIGNED - J. MAJCHER	REVISED -
	DRAWN - J. MAJCHER	REVISED -
PLOT SCALE = 0.16666633 1/ in.	CHECKED - J.TARDY	REVISED -
PLOT DATE = 10/13/2023	DATE - 10/13/2023	REVISED -

**STATE OF ILLINOIS
 DEPARTMENT OF TRANSPORTATION**

**CROSS SECTIONS
 POND K5 - RAMP C ALIGNMENT**

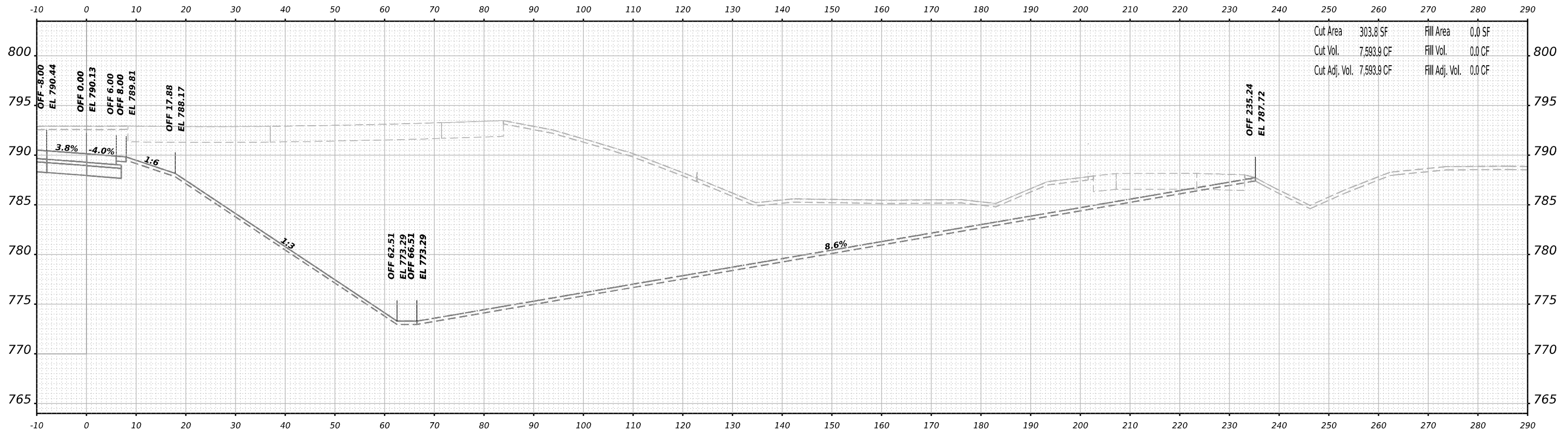
SCALE: N/A SHEET 7 OF 7 SHEETS STA. 316+50.00 TO STA. 317+00.00

F.A.I/P R.T.E.	SECTION	COUNTY	TOTAL SHEETS	SHEET NO.
39	(5)RS & (5&5HB)RC	WINNEBAGO	1279	1235
CONTRACT NO. 64R71				
ILLINOIS FED. AID PROJECT				

FINAL SURVEY	SURVEYED	BY	DATE
NOTE BOOK	PLOTTED		
NO.	TEMPLATE		
	AREAS		
	CHECKED		

ORIGINAL SURVEY	SURVEYED	BY	DATE
NOTE BOOK	PLOTTED		
NO.	TEMPLATE		
	AREAS		
	CHECKED		

MODEL Pond K7 - 312+50.00 (Sheet)
 FILE NAME: \\pwr.benesch.com\benesch\42\Documents\10209108\00\Eng\Docs\Design\Drawings\Cross_Section\0264R71-Cross-Section-Pond.k7m



STA 312+50.00



USER NAME = jmajcher	DESIGNED - J. MAJCHER	REVISED -
	DRAWN - J. MAJCHER	REVISED -
PLOT SCALE = 0.16666633 1/ in.	CHECKED - J.TARDY	REVISED -
PLOT DATE = 10/13/2023	DATE - 10/13/2023	REVISED -

**STATE OF ILLINOIS
 DEPARTMENT OF TRANSPORTATION**

**CROSS SECTIONS
 POND K7 - RAMP C ALIGNMENT**

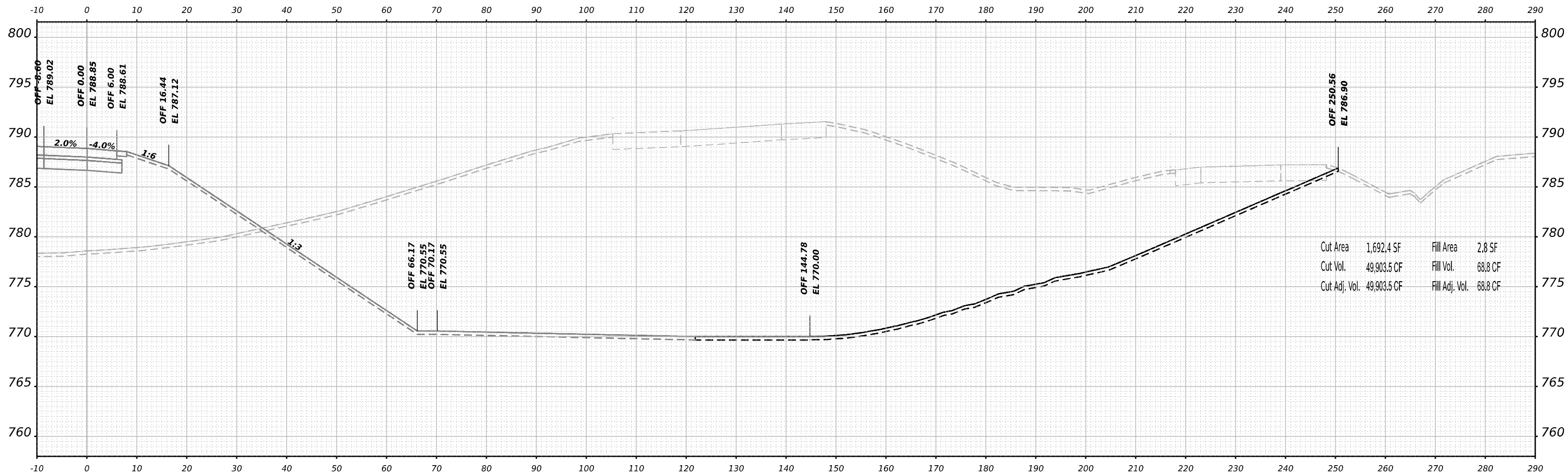
SCALE: N/A SHEET 1 OF 8 SHEETS STA. 312+50.00 TO STA. 312+50.00

F.A.I/P R.T.E.	SECTION	COUNTY	TOTAL SHEETS	SHEET NO.
39	(5)RS & (5&5HB)RC	WINNEBAGO	1279	1236
CONTRACT NO. 64R71				
ILLINOIS FED. AID PROJECT				

FINAL SURVEY	SURVEYED	BY	DATE
NOTE BOOK	PLOTTED		
NO.	AREAS		
	CHECKED		

ORIGINAL SURVEY	SURVEYED	BY	DATE
NOTE BOOK	PLOTTED		
NO.	AREAS		
	CHECKED		

MODEL: Pond K7 - 313+00.00 (Sheet)
 FILE NAME: \\pwr.benesch.com\benesch\42\Documents\10209108\00\Eng\Draw\24471-Cross-Sections-Ponds.dgn



STA 313+00.00



USER NAME	= jMajcher	DESIGNED	- J. MAJCHER	REVISED	-
		DRAWN	- J. MAJCHER	REVISED	-
PLOT SCALE	= 0.16666633 1/ in.	CHECKED	- J.TARDY	REVISED	-
PLOT DATE	= 10/13/2023	DATE	- 10/13/2023	REVISED	-

**STATE OF ILLINOIS
 DEPARTMENT OF TRANSPORTATION**

**CROSS SECTIONS
 POND K7 - RAMP C ALIGNMENT**

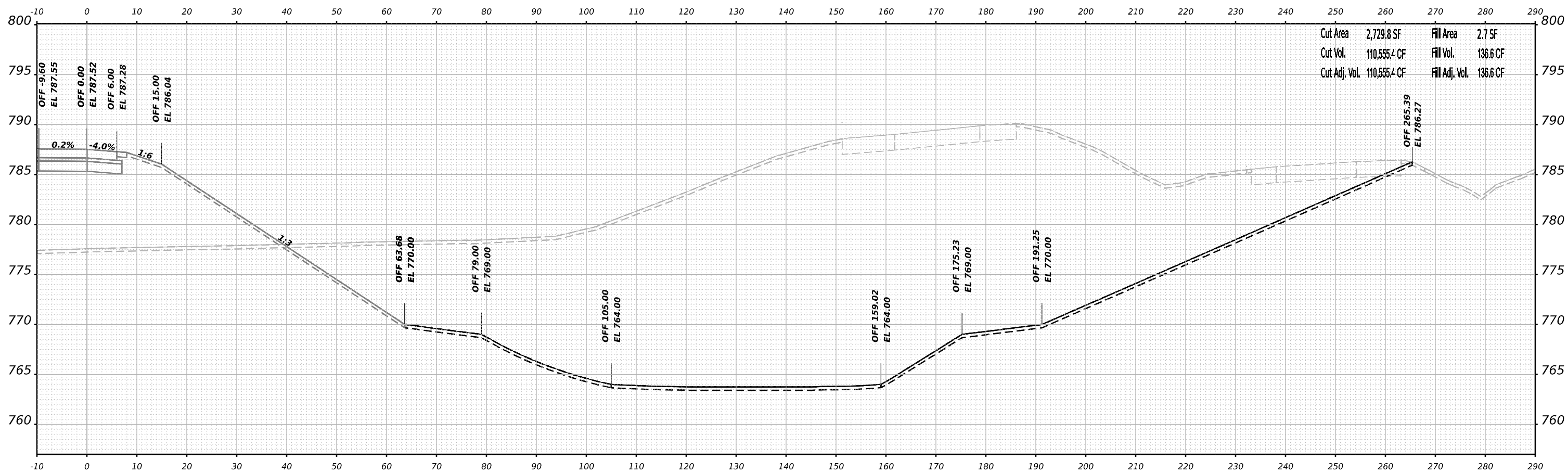
SCALE: N/A SHEET 2 OF 8 SHEETS STA. 313+00.00 TO STA. 313+00.00

F.A.I/P RTE.	SECTION	COUNTY	TOTAL SHEETS	SHEET NO.
39	(5)RS & (5&5HB)RC	WINNEBAGO	1279	1237
CONTRACT NO. 64R71				
ILLINOIS FED. AID PROJECT				

FINAL SURVEY NO.	SURVEYED	BY	DATE
	NOTE BOOK		
	AREAS CHECKED		
	PLOTTED		
	TEMPLATE		
	AREAS		
	AREAS CHECKED		

ORIGINAL SURVEY NO.	SURVEYED	BY	DATE
	NOTE BOOK		
	AREAS CHECKED		
	PLOTTED		
	TEMPLATE		
	AREAS		
	AREAS CHECKED		

MODEL Pond K7 - 313+50.00 (Sheet)
 FILE NAME: \\pwr.benesch.com\benesch\42\Documents\10209108\00\Eng\Draw\24471-Cross-Sections-Pond.k7



Cut Area 2,729.8 SF Fill Area 2.7 SF
 Cut Vol. 110,555.4 CF Fill Vol. 136.6 CF
 Cut Adj. Vol. 110,555.4 CF Fill Adj. Vol. 136.6 CF

STA 313+50.00



USER NAME = jMajcher	DESIGNED - J. MAJCHER	REVISED -
PLOT SCALE = 0.16666633 1/ in.	DRAWN - J. MAJCHER	REVISED -
PLOT DATE = 10/13/2023	CHECKED - J.TARDY	REVISED -
	DATE - 10/13/2023	REVISED -

**STATE OF ILLINOIS
 DEPARTMENT OF TRANSPORTATION**

**CROSS SECTIONS
 POND K7 - RAMP C ALIGNMENT**

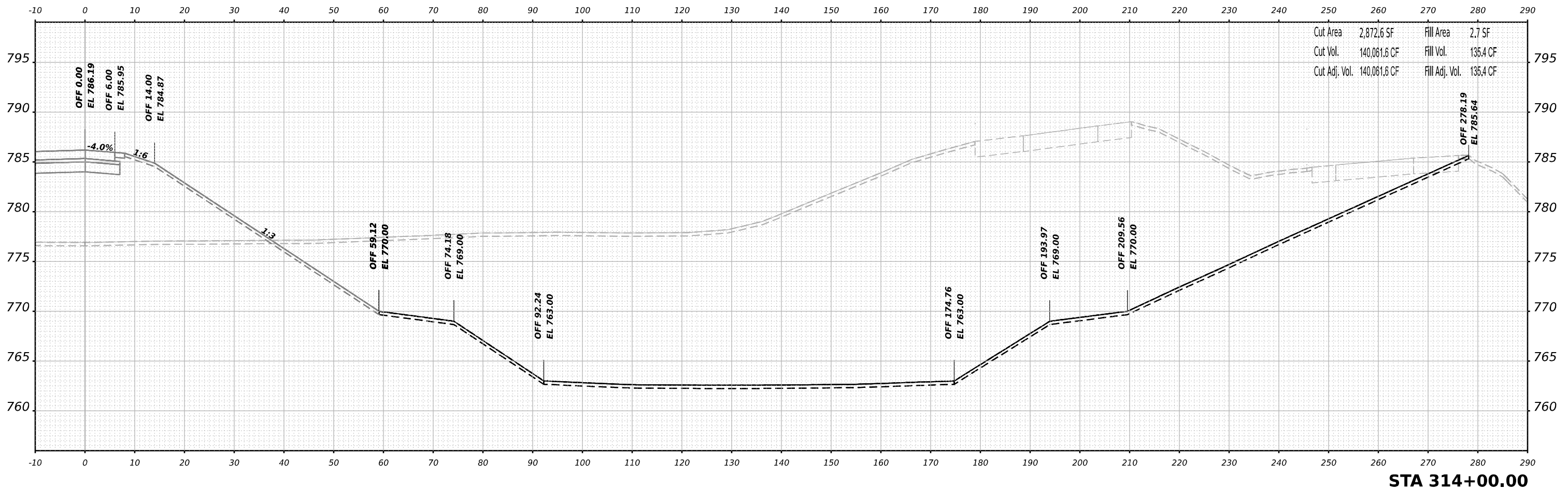
SCALE: N/A SHEET 3 OF 8 SHEETS STA. 313+50.00 TO STA. 313+50.00

F.A.I/P R.T.E.	SECTION	COUNTY	TOTAL SHEETS	SHEET NO.
39	(5)RS & (5&5HB)RC	WINNEBAGO	1279	1238
CONTRACT NO. 64R71				
ILLINOIS FED. AID PROJECT				

FINAL SURVEY NO.	SURVEYED PLOTTED AREAS CHECKED	BY	DATE

ORIGINAL SURVEY NO.	SURVEYED PLOTTED AREAS CHECKED	BY	DATE

MODEL Pond K7 - 314+00.00 (Sheet)
 FILE NAME: \\pwr.benesch.com\benesch\42\Documents\10209108\00\Eng\Drawn\Drawn\Cross_Section\224R1-Cross-Section-Pond.kgm



Cut Area	2,872.6 SF	Fill Area	2.7 SF
Cut Vol.	140,061.6 CF	Fill Vol.	135.4 CF
Cut Adj. Vol.	140,061.6 CF	Fill Adj. Vol.	135.4 CF

STA 314+00.00



USER NAME = jMajcher	DESIGNED - J. MAJCHER	REVISED -
PLOT SCALE = 0.16666633 1/ in.	DRAWN - J. MAJCHER	REVISED -
PLOT DATE = 10/13/2023	CHECKED - J.TARDY	REVISED -
	DATE - 10/13/2023	REVISED -

**STATE OF ILLINOIS
DEPARTMENT OF TRANSPORTATION**

**CROSS SECTIONS
POND K7 - RAMP C ALIGNMENT**

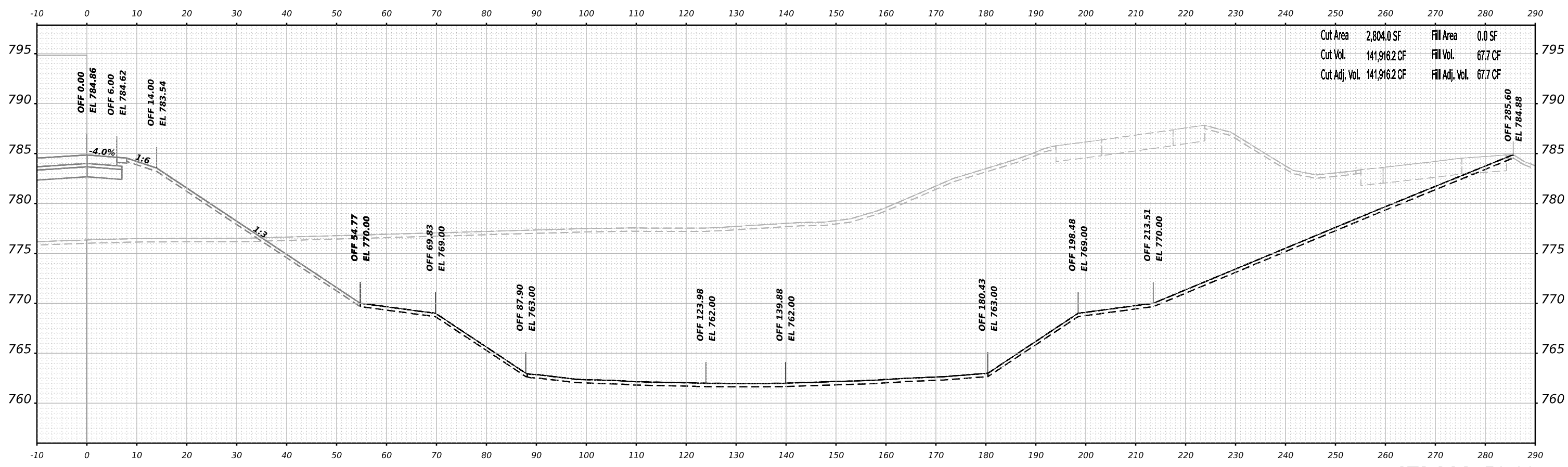
SCALE: N/A SHEET 4 OF 8 SHEETS STA. 314+00.00 TO STA. 314+00.00

F.A.I/P R.T.E.	SECTION	COUNTY	TOTAL SHEETS	SHEET NO.
39	(5)RS & (5&5HB)RC	WINNEBAGO	1279	1239
CONTRACT NO. 64R71				
		ILLINOIS	FED. AID PROJECT	

FINAL SURVEY NO.	SURVEYED	BY	DATE
	PLOTTED		
	TEMPLATE		
	AREAS		
	AREAS CHECKED		

ORIGINAL SURVEY NO.	SURVEYED	BY	DATE
	PLOTTED		
	TEMPLATE		
	AREAS		
	AREAS CHECKED		

MODEL Pond K7 - 314+50.00 (Sheet)
 FILE NAME: \\pwr.benesch.com\benesch\42\Documents\10209108\00\Eng\Drawings\2024\1-Cross-Sections-Pond.k7



Cut Area 2,804.0 SF Fill Area 0.0 SF
 Cut Vol. 141,916.2 CF Fill Vol. 67.7 CF
 Cut Adj. Vol. 141,916.2 CF Fill Adj. Vol. 67.7 CF

STA 314+50.00



USER NAME = jmajcher
PLOT SCALE = 0.16666633 1/ in.
PLOT DATE = 10/13/2023

DESIGNED - J. MAJCHER	REVISD -
DRAWN - J. MAJCHER	REVISD -
CHECKED - J. TARDY	REVISD -
DATE - 10/13/2023	REVISD -

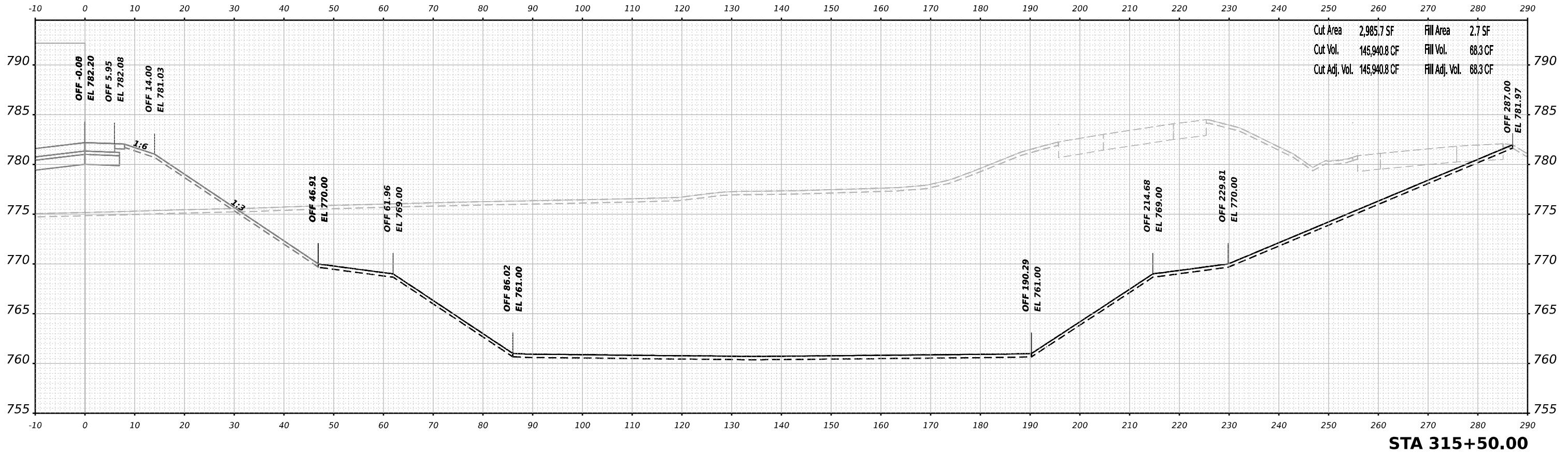
**STATE OF ILLINOIS
 DEPARTMENT OF TRANSPORTATION**

**CROSS SECTIONS
 POND K7 - RAMP C ALIGNMENT**

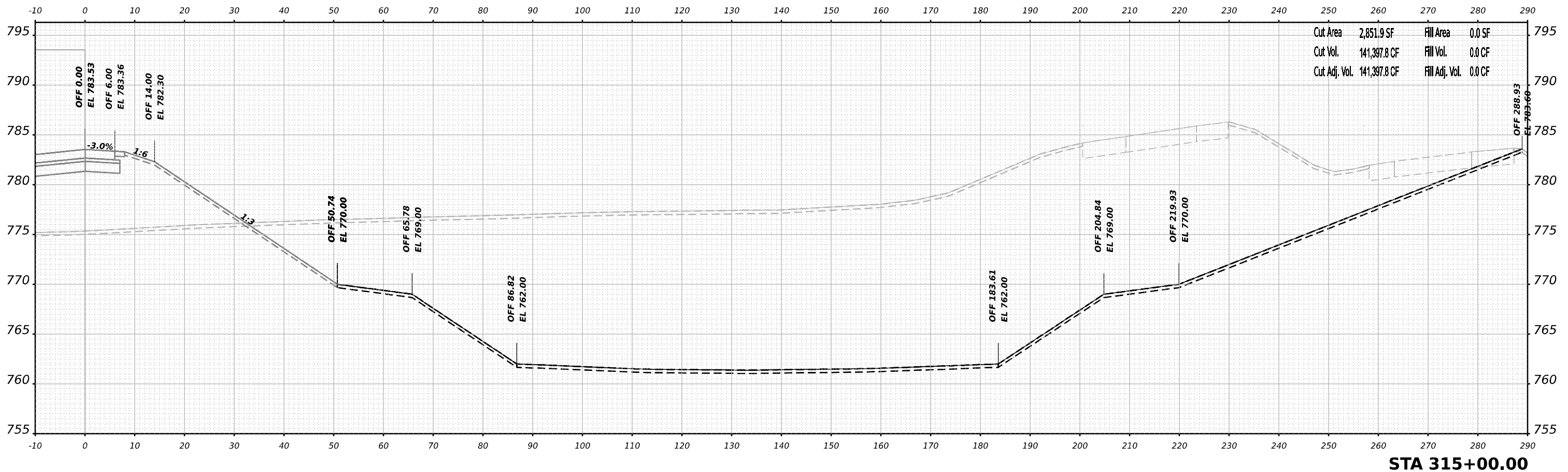
SCALE: N/A SHEET 5 OF 8 SHEETS STA. 314+50.00 TO STA. 314+50.00

F.A.I/P R.T.E.	SECTION	COUNTY	TOTAL SHEETS	SHEET NO.
39	(5)RS & (5&5HB)RC	WINNEBAGO	1279	1240
CONTRACT NO. 64R71				
ILLINOIS FED. AID PROJECT				

FINAL SURVEY	SURVEYED	BY	DATE
NOTE BOOK	PLOTTED		
NO.	AREAS CHECKED		
	AREAS CHECKED		



ORIGINAL SURVEY	SURVEYED	BY	DATE
NOTE BOOK	PLOTTED		
NO.	AREAS CHECKED		
	AREAS CHECKED		



MODEL: Pond K7 - 315+00.00 (Sheet)
 FILE NAME: j:\w\benesch\new\benesch\work\42\Documents\10209108\00\Eng\Drawings\Drawings\Cross_Sections\24R71-Cross-Sections-Ponds.dgn



USER NAME	= jMajcher
PLOT SCALE	= 0.16666633 1/ in.
PLOT DATE	= 10/13/2023

DESIGNED	- J. MAJCHER
DRAWN	- J. MAJCHER
CHECKED	- J.TARDY
DATE	- 10/13/2023

REVISED	-
REVISED	-
REVISED	-
REVISED	-

**STATE OF ILLINOIS
DEPARTMENT OF TRANSPORTATION**

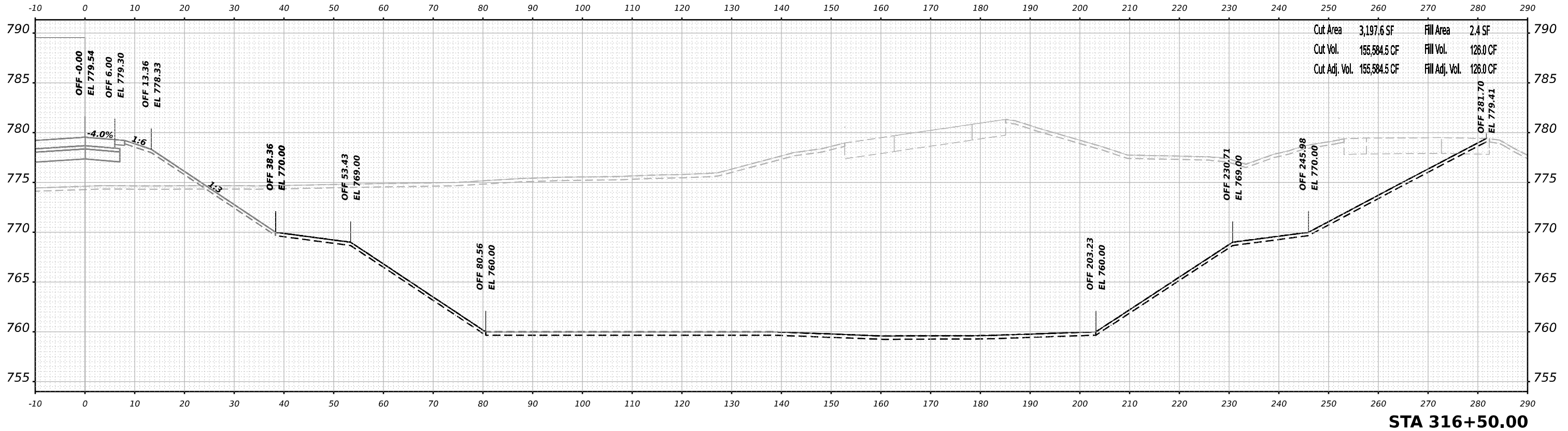
**CROSS SECTIONS
POND K7 - RAMP C ALIGNMENT**

SCALE: N/A SHEET 6 OF 8 SHEETS STA. 315+00.00 TO STA. 315+50.00

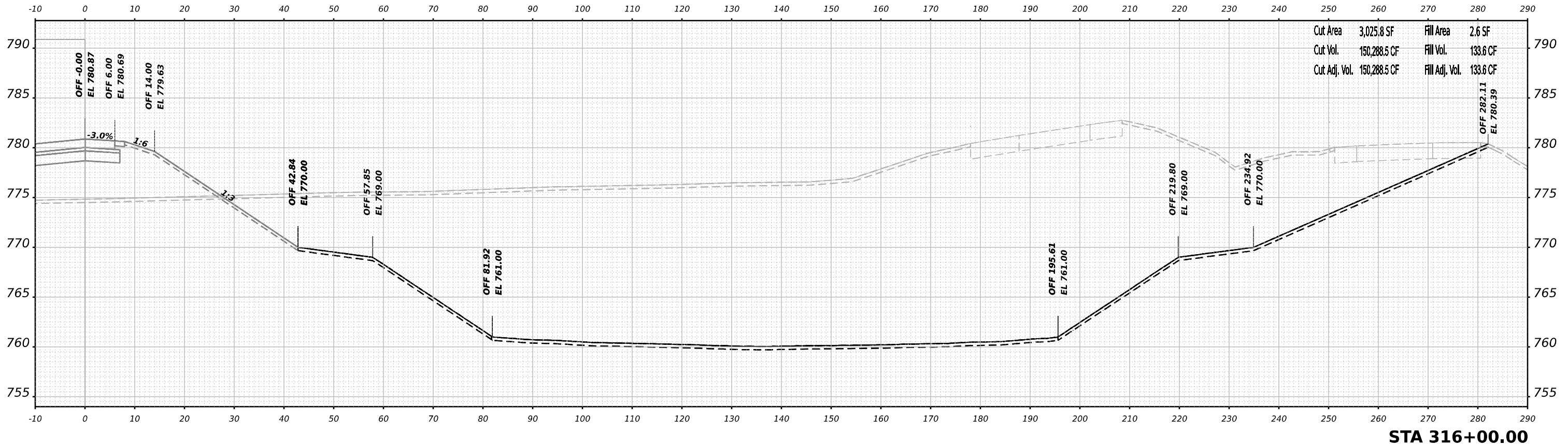
F.A.I/P R.T.E.	SECTION	COUNTY	TOTAL SHEETS	SHEET NO.
39	(5)RS & (5&5HB)RC	WINNEBAGO	1279	1241
CONTRACT NO. 64R71				

ILLINOIS FED. AID PROJECT

FINAL SURVEY	SURVEYED	BY	DATE
NOTE BOOK	PLOTTED		
NO.	AREAS CHECKED		
	AREAS CHECKED		



ORIGINAL SURVEY	SURVEYED	BY	DATE
NOTE BOOK	PLOTTED		
NO.	AREAS CHECKED		
	AREAS CHECKED		



MODEL Pond K7 - 316+00.00 (Sheet)
 FILE NAME: \\benesch\new\benesch\42\Documents\1020910800\Eng\Drawings\2024\42\1-Cross-Sections-Ponds.dgn



USER NAME	= jmajcher
PLOT SCALE	= 0.16666633 1/ in.
PLOT DATE	= 10/13/2023

DESIGNED	- J. MAJCHER
DRAWN	- J. MAJCHER
CHECKED	- J. TARDY
DATE	- 10/13/2023

REVISED	-
REVISED	-
REVISED	-
REVISED	-

**STATE OF ILLINOIS
DEPARTMENT OF TRANSPORTATION**

**CROSS SECTIONS
POND K7 - RAMP C ALIGNMENT**

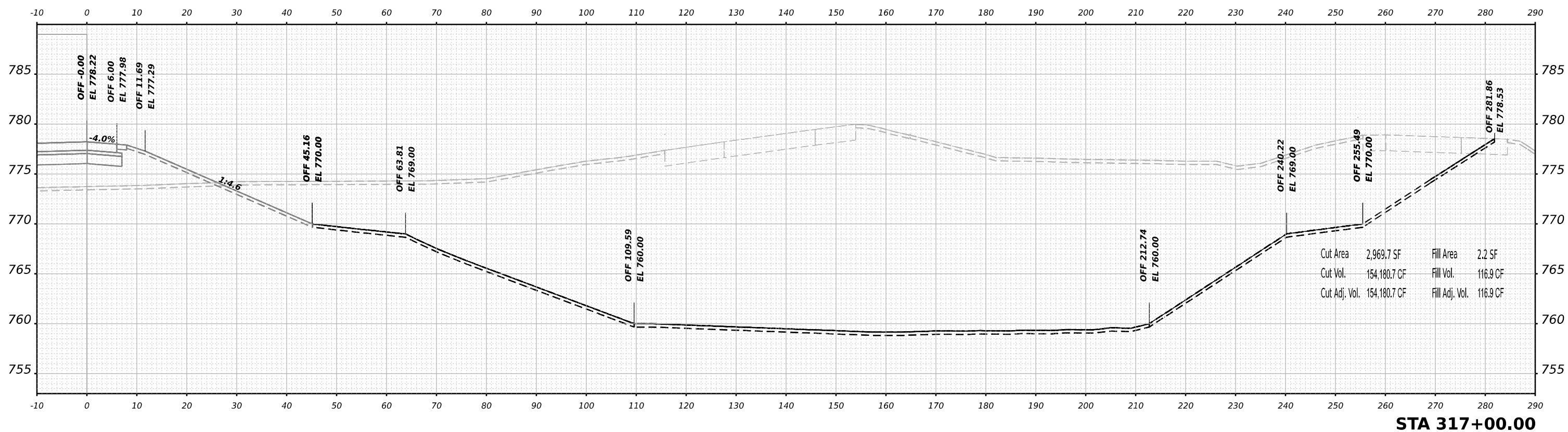
SCALE: N/A SHEET 7 OF 8 SHEETS STA. 316+00.00 TO STA. 316+50.00

F.A.I.P R.T.E.	SECTION	COUNTY	TOTAL SHEETS	SHEET NO.
39	(5)RS & (5&5HB)RC	WINNEBAGO	1279	1242
CONTRACT NO. 64R71				
ILLINOIS FED. AID PROJECT				

FINAL SURVEY NO.	SURVEYED	BY	DATE
	PLOTTED		
	TEMPLATE		
	AREAS		
	CHECKED		

ORIGINAL SURVEY NO.	SURVEYED	BY	DATE
	PLOTTED		
	TEMPLATE		
	AREAS		
	CHECKED		

MODEL Pond K7 - 317+00.00 (Sheet)
 FILE NAME: \\benesch.com\benesch\42\Documents\10209108000\Eng\Design\DOT\Cross_Sections\264R71-Cross-Sections-Ponds.dgn



STA 317+00.00



USER NAME	= jMajcher
PLOT SCALE	= 0.16666633 1/ in.
PLOT DATE	= 10/13/2023

DESIGNED	- J. MAJCHER
DRAWN	- J. MAJCHER
CHECKED	- J. TARDY
DATE	- 10/13/2023

REVISED	-
REVISED	-
REVISED	-
REVISED	-

**STATE OF ILLINOIS
DEPARTMENT OF TRANSPORTATION**

**CROSS SECTIONS
POND K7 - RAMP C ALIGNMENT**

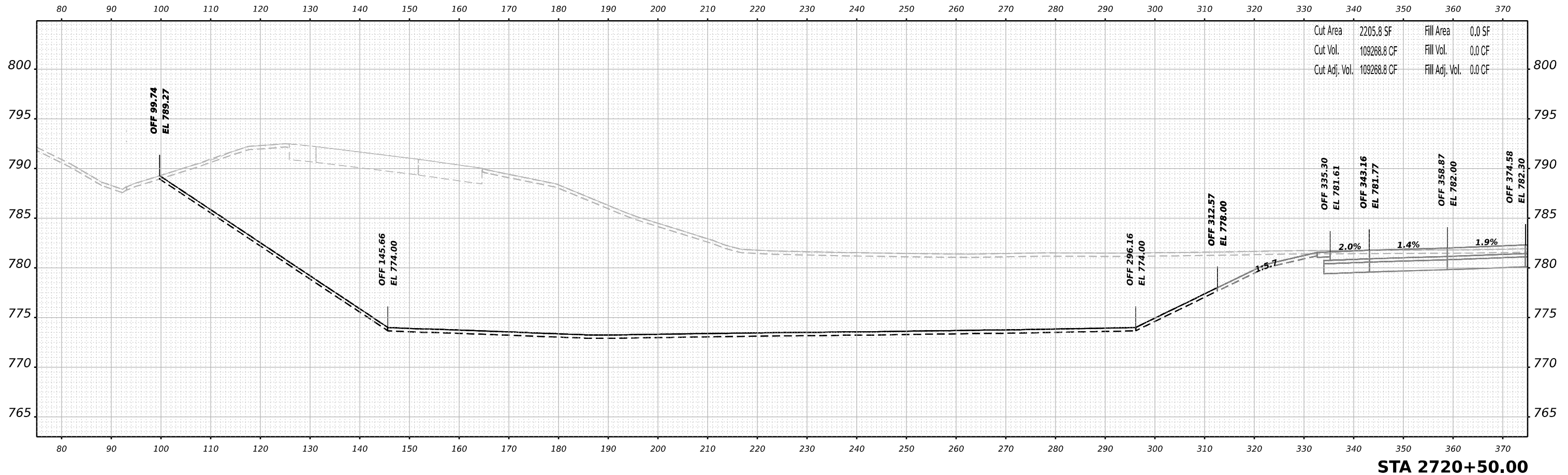
SCALE: N/A SHEET 8 OF 8 SHEETS STA. 317+00.00 TO STA. 317+00.00

F.A.I/P RTE.	SECTION	COUNTY	TOTAL SHEETS	SHEET NO.
39	(5)RS & (5&5HB)RC	WINNEBAGO	1279	1243
CONTRACT NO. 64R71				
ILLINOIS FED. AID PROJECT				

FINAL SURVEY	SURVEYED	BY	DATE
NOTE BOOK NO.	PLOTTED		
	TEMPLATE		
	AREAS CHECKED		

ORIGINAL SURVEY	SURVEYED	BY	DATE
NOTE BOOK NO.	PLOTTED		
	TEMPLATE		
	AREAS CHECKED		

MODEL: NEW Pond K9 - 2720+50.00 (Sheet)
 FILE NAME: p:\benesch\new\benesch.com\benesch\42\Documents\10209108000\Eng\Drawn\Drawn\Cross_Section\024R71-Cross-Section-Ponds.dgn



STA 2720+50.00



USER NAME = jmajcher	DESIGNED - J. MAJCHER	REVISED -
PLOT SCALE = 0.16666633 1/ in.	DRAWN - J. MAJCHER	REVISED -
PLOT DATE = 10/13/2023	CHECKED - J.TARDY	REVISED -
	DATE - 10/13/2023	REVISED -

**STATE OF ILLINOIS
 DEPARTMENT OF TRANSPORTATION**

**CROSS SECTIONS
 POND K9 - I-39/US 20 ALIGNMENT**

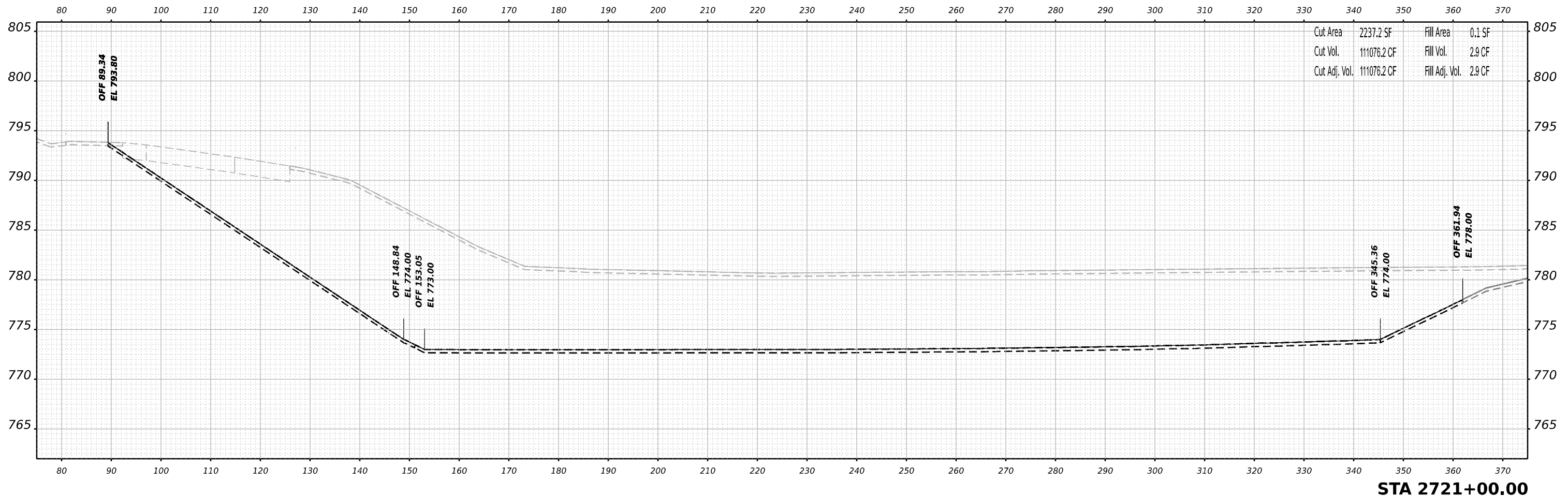
SCALE: N/A SHEET 2 OF 9 SHEETS STA. 2720+50.00 TO STA. 2720+50.00

F.A.I./P.R.T.E.	SECTION	COUNTY	TOTAL SHEETS	SHEET NO.
39	(5)RS & (5&5HB)RC	WINNEBAGO	1279	1245
CONTRACT NO. 64R71				
		ILLINOIS	FED. AID PROJECT	

FINAL SURVEY	SURVEYED	BY	DATE
NOTE BOOK	PLOTTED		
NO.	TEMPLATE		
	AREAS		
	CHECKED		

ORIGINAL SURVEY	SURVEYED	BY	DATE
NOTE BOOK	PLOTTED		
NO.	TEMPLATE		
	AREAS		
	CHECKED		

MODEL: NEW Pond K9 - 2721+00.00 (Sheet)
 FILE NAME: j:\w\benesch\new\benesch.com\benesch\h4\Documents\10209108\00\Eng\Draw\Design\Draw\Cross_Section\024471-Cross-Section-Ponds.dgn



STA 2721+00.00



USER NAME = jMajcher	DESIGNED - J. MAJCHER	REVISED -
PLOT SCALE = 0.16666633 1/ in.	DRAWN - J. MAJCHER	REVISED -
PLOT DATE = 10/13/2023	CHECKED - J.TARDY	REVISED -
	DATE - 10/13/2023	REVISED -

**STATE OF ILLINOIS
 DEPARTMENT OF TRANSPORTATION**

**CROSS SECTIONS
 POND K9 - I-39/US 20 ALIGNMENT**

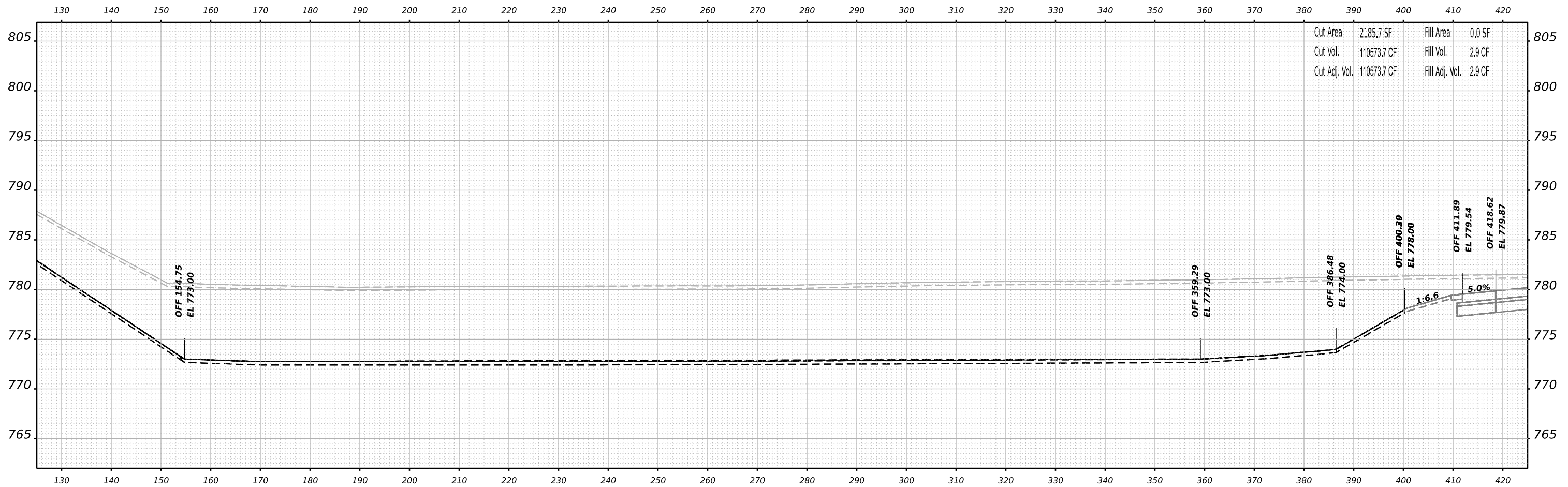
SCALE: N/A SHEET 3 OF 9 SHEETS STA. 2721+00.00 TO STA. 2721+00.00

F.A.I/P R.T.E.	SECTION	COUNTY	TOTAL SHEETS	SHEET NO.
39	(5)RS & (5&5HB)RC	WINNEBAGO	1279	1246
CONTRACT NO. 64R71				
ILLINOIS FED. AID PROJECT				

FINAL SURVEY NO.	SURVEYED BY	DATE

ORIGINAL SURVEY NO.	SURVEYED BY	DATE

MODEL: NEW Pond K9 - 2721+50.00 (Sheet)
 FILE NAME: p:\w\benesch\new\benesch.com\benesch\h4\Documents\10809108000\Eng\Drawings\024471-Cross-Sections-Ponds.dgn



STA 2721+50.00



USER NAME = jmajcher	DESIGNED - J. MAJCHER	REVISED -
	DRAWN - J. MAJCHER	REVISED -
PLOT SCALE = 0.16666633 1/ in.	CHECKED - J.TARDY	REVISED -
PLOT DATE = 10/13/2023	DATE - 10/13/2023	REVISED -

**STATE OF ILLINOIS
DEPARTMENT OF TRANSPORTATION**

**CROSS SECTIONS
POND K9 - I-39/US 20 ALIGNMENT**

SCALE: N/A SHEET 4 OF 9 SHEETS STA. 2721+50.00 TO STA. 2721+50.00

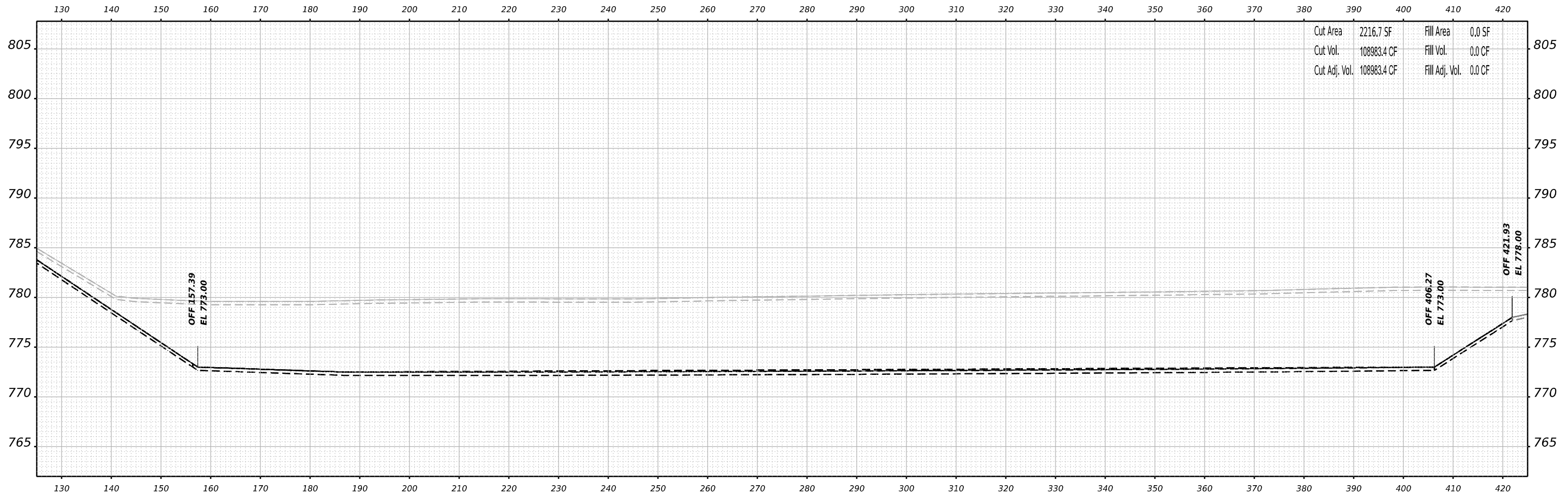
F.A.I./P.R.T.E.	SECTION	COUNTY	TOTAL SHEETS	SHEET NO.
39	(5)RS & (5&5HB)RC	WINNEBAGO	1279	1247
CONTRACT NO. 64R71				

ILLINOIS FED. AID PROJECT

FINAL SURVEY NO.	SURVEYED	BY	DATE
NOTE BOOK	PLOTTED		
	TEMPLATE		
	AREAS CHECKED		

ORIGINAL SURVEY NO.	SURVEYED	BY	DATE
NOTE BOOK	PLOTTED		
	TEMPLATE		
	AREAS CHECKED		

MODEL: NEW Pond K9 - 2722+00.00 (Sheet)
 FILE NAME: \\pwr.benesch.com\benesch\42\Documents\10809108\Eng\Drawn\Drawn\Cross_Section\024R71-Cross-Section-Ponds.dgn



STA 2722+00.00



USER NAME	= jMajcher	DESIGNED	- J. MAJCHER	REVISED	-
		DRAWN	- J. MAJCHER	REVISED	-
PLOT SCALE	= 0.16666633 1/ in.	CHECKED	- J.TARDY	REVISED	-
PLOT DATE	= 10/13/2023	DATE	- 10/13/2023	REVISED	-

**STATE OF ILLINOIS
DEPARTMENT OF TRANSPORTATION**

**CROSS SECTIONS
POND K9 - I-39/US 20 ALIGNMENT**

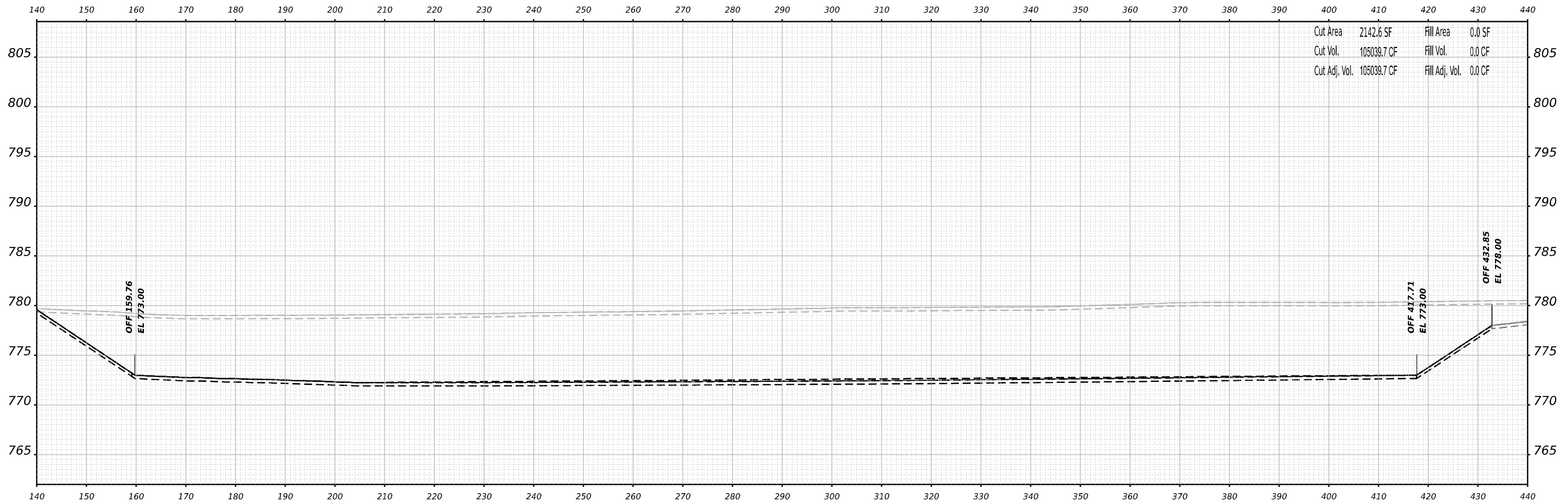
SCALE: N/A SHEET 5 OF 9 SHEETS STA. 2722+00.00 TO STA. 2722+50.00

F.A.I/P R.T.E.	SECTION	COUNTY	TOTAL SHEETS	SHEET NO.
39	(5)RS & (5&5HB)RC	WINNEBAGO	1279	1248
CONTRACT NO. 64R71				
ILLINOIS FED. AID PROJECT				

FINAL SURVEY NO.	SURVEYED	BY	DATE
	PLOTTED		
	TEMPLATE		
	AREAS		
	AREAS CHECKED		

ORIGINAL SURVEY NO.	SURVEYED	BY	DATE
	PLOTTED		
	TEMPLATE		
	AREAS		
	AREAS CHECKED		

MODEL: NEW Pond K9 - 2722+50.00 (Sheet)
 FILE NAME: p:\benesch\new\benesch.com\benesch\42\Documents\1080910800\Eng\Draw\Design\Draw\Cross_Sections\024471-Cross-Section-Ponds.dgn



STA 2722+50.00



USER NAME	= jMajcher
PLOT SCALE	= 0.16666633 1/ in.
PLOT DATE	= 10/13/2023

DESIGNED	- J. MAJCHER
DRAWN	- J. MAJCHER
CHECKED	- J.TARDY
DATE	- 10/13/2023

REVISED	-
REVISED	-
REVISED	-
REVISED	-

**STATE OF ILLINOIS
DEPARTMENT OF TRANSPORTATION**

**CROSS SECTIONS
POND K9 - I-39/US 20 ALIGNMENT**

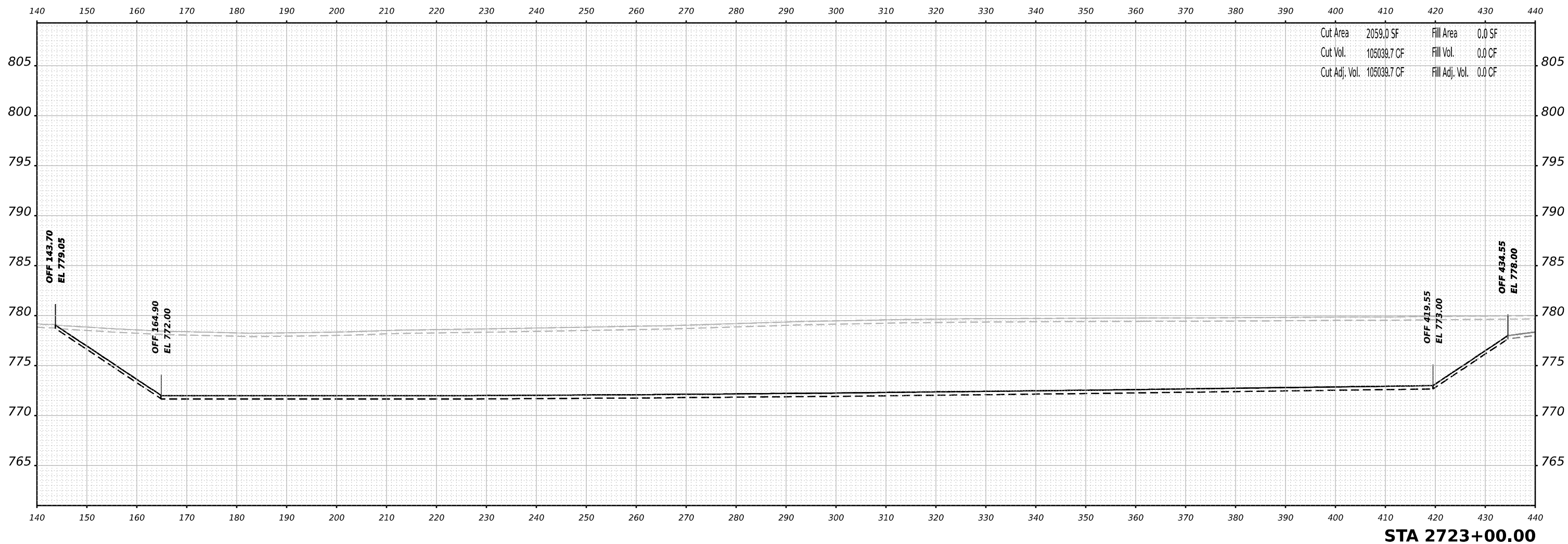
SCALE: N/A SHEET 6 OF 9 SHEETS STA. 2722+50.00 TO STA. 2722+50.00

F.A.I./P.R.T.E.	SECTION	COUNTY	TOTAL SHEETS	SHEET NO.
39	(5)RS & (5&5HB)RC	WINNEBAGO	1279	1249
CONTRACT NO. 64R71				
ILLINOIS FED. AID PROJECT				

FINAL SURVEY NO.	SURVEYED PLOTTED TEMPLATE AREAS CHECKED	BY	DATE

ORIGINAL SURVEY NO.	SURVEYED PLOTTED TEMPLATE AREAS CHECKED	BY	DATE

MODEL: NEW Pond K9 - 2723+00.00 (Sheet)
 FILE NAME: p:\benesch\new\benesch\42\Documents\10809108000\Eng\Draw\Design\Draw\Cross_Sections\0264R1-Cross-Sections-Ponds.dgn



STA 2723+00.00



USER NAME	= jmajcher	DESIGNED	- J. MAJCHER	REVISED	-
		DRAWN	- J. MAJCHER	REVISED	-
PLOT SCALE	= 0.16666633 1/ in.	CHECKED	- J.TARDY	REVISED	-
PLOT DATE	= 10/13/2023	DATE	- 10/13/2023	REVISED	-

**STATE OF ILLINOIS
 DEPARTMENT OF TRANSPORTATION**

**CROSS SECTIONS
 POND K9 - I-39/US 20 ALIGNMENT**

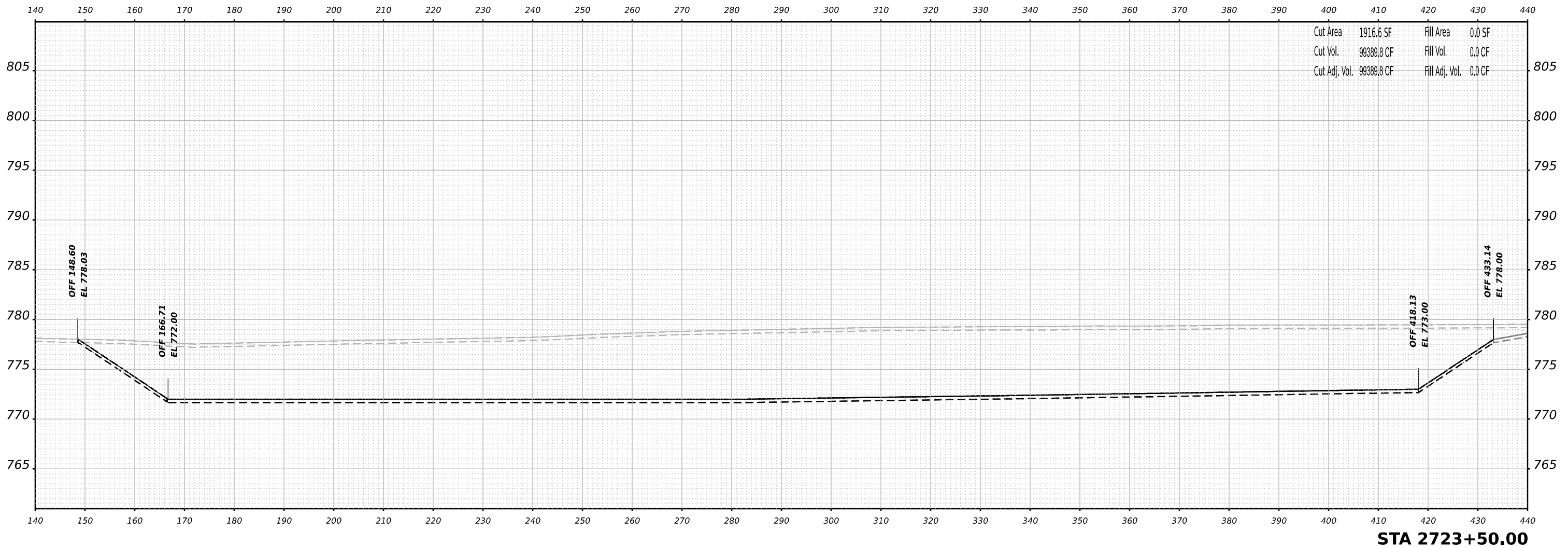
SCALE: N/A SHEET 7 OF 9 SHEETS STA. 2723+00.00 TO STA. 2723+00.00

F.A.I.P. RTE.	SECTION	COUNTY	TOTAL SHEETS	SHEET NO.
39	(5)RS & (5&5HB)RC	WINNEBAGO	1279	1250
CONTRACT NO. 64R71				
		ILLINOIS	FED. AID PROJECT	

FINAL SURVEY NO.	SURVEYED PLOTTED AREAS CHECKED	BY	DATE

ORIGINAL SURVEY NO.	SURVEYED PLOTTED AREAS CHECKED	BY	DATE

MODEL: NEW Pond K9 - 2723+50.00 (Sheet)
 FILE NAME: p:\w\benesch\new\benesch\42\Documents\1080910800\Eng\Drawn\Drawn\Cross_Section\0264R1-Cross-Section-Ponds.dgn



STA 2723+50.00



USER NAME = jmajcher	DESIGNED - J. MAJCHER	REVISED -
PLOT SCALE = 0.16666633 1/ in.	DRAWN - J. MAJCHER	REVISED -
PLOT DATE = 10/13/2023	CHECKED - J.TARDY	REVISED -
	DATE - 10/13/2023	REVISED -

**STATE OF ILLINOIS
 DEPARTMENT OF TRANSPORTATION**

**CROSS SECTIONS
 POND K9 - I-39/US 20 ALIGNMENT**

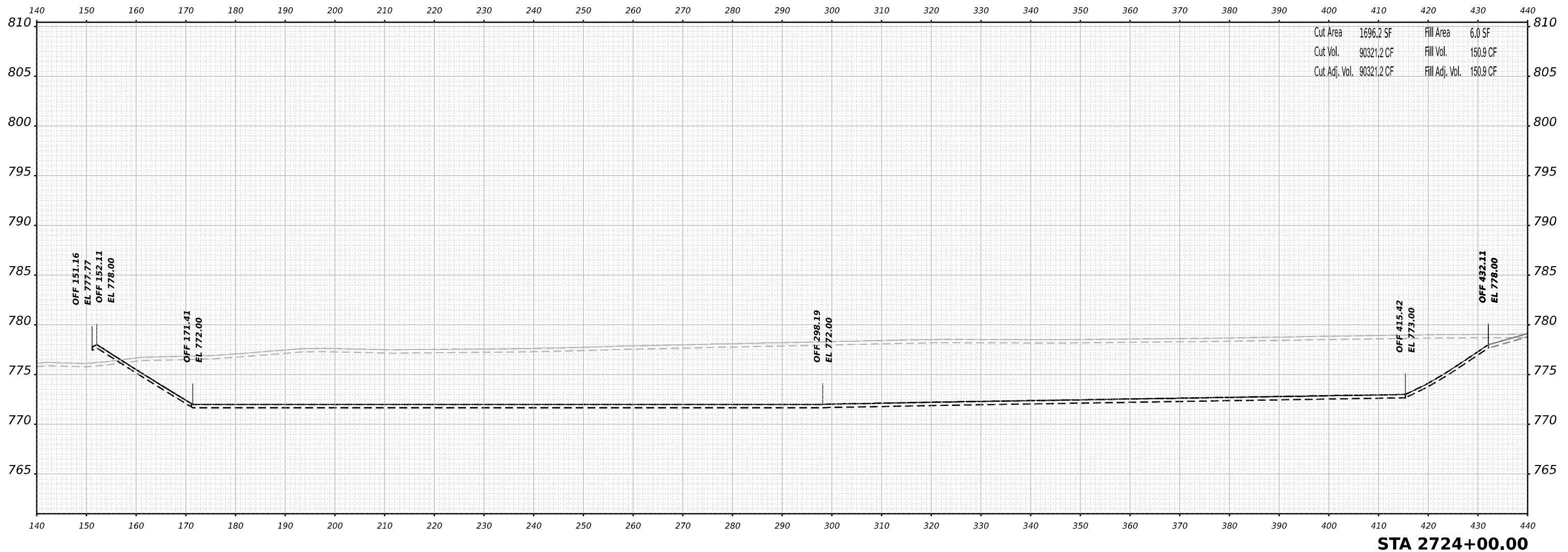
SCALE: N/A SHEET 8 OF 9 SHEETS STA. 2723+50.00 TO STA. 2723+50.00

F.A.I/P R.T.E.	SECTION	COUNTY	TOTAL SHEETS	SHEET NO.
39	(5)RS & (5&5HB)RC	WINNEBAGO	1279	1251
CONTRACT NO. 64R71				
		ILLINOIS	FED. AID PROJECT	

FINAL SURVEY NO.	SURVEYED AREAS CHECKED	BY	DATE

ORIGINAL SURVEY NO.	SURVEYED AREAS CHECKED	BY	DATE

MODEL: NEW Pond K9 - 2724+00.00 (Sheet)
 FILE NAME: j:\benesch\new\benesch\42\Documents\10809108000\Eng\Drawn\Drawn\Cross_Section\0264R1-Cross-Section-Ponds.dgn



Cut Area	1696.2 SF	Fill Area	6.0 SF
Cut Vol.	90321.2 CF	Fill Vol.	150.9 CF
Cut Adj. Vol.	90321.2 CF	Fill Adj. Vol.	150.9 CF

STA 2724+00.00



USER NAME = jmajcher	DESIGNED - J. MAJCHER	REVISED -
	DRAWN - J. MAJCHER	REVISED -
PLOT SCALE = 0.16666633 1/ in.	CHECKED - J.TARDY	REVISED -
PLOT DATE = 10/13/2023	DATE - 10/13/2023	REVISED -

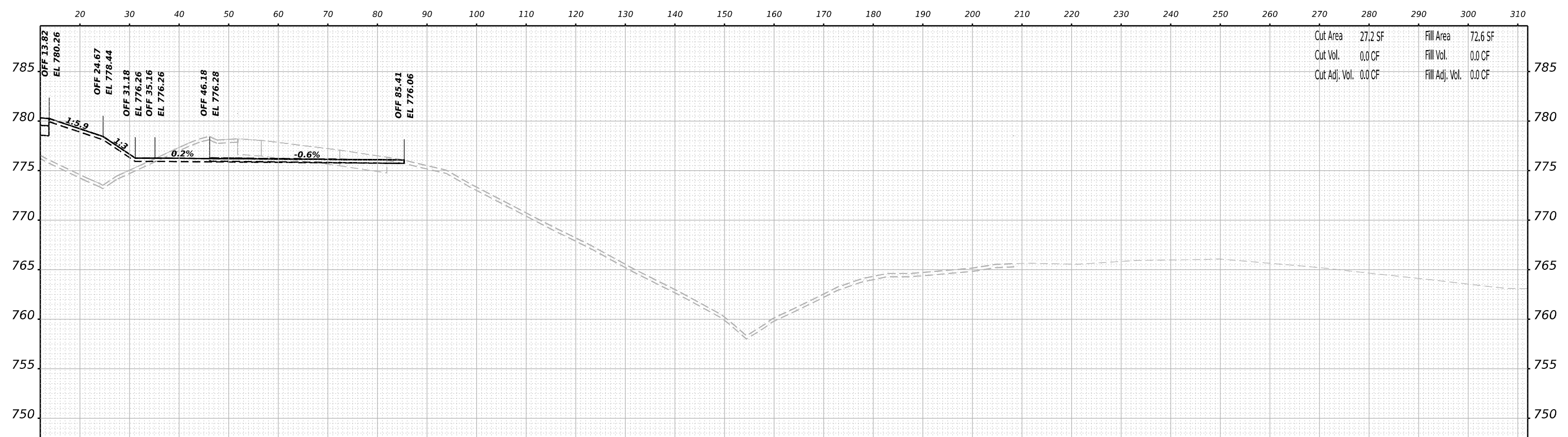
**STATE OF ILLINOIS
DEPARTMENT OF TRANSPORTATION**

**CROSS SECTIONS
POND K9 - I-39/US 20 ALIGNMENT**

SCALE: N/A SHEET 9 OF 9 SHEETS STA. 2724+00.00 TO STA. 2724+00.00

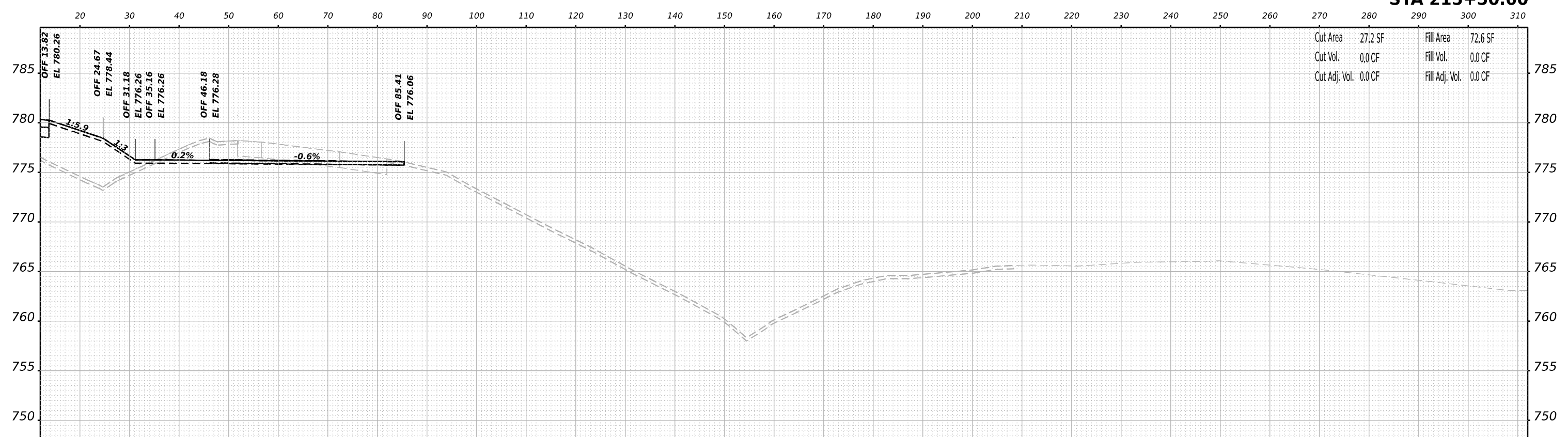
F.A.I/P R.T.E.	SECTION	COUNTY	TOTAL SHEETS	SHEET NO.
39	(5)RS & (5&5HB)RC	WINNEBAGO	1279	1252
CONTRACT NO. 64R71				
ILLINOIS FED. AID PROJECT				

DATE	
BY	
SURVEYED	
PLOTTED	
TEMPLATE	
AREAS	
AREAS CHECKED	
NO.	
FINAL SURVEY	
NOTE BOOK	



STA 215+50.00

DATE	
BY	
SURVEYED	
PLOTTED	
AREAS	
AREAS CHECKED	
NO.	
ORIGINAL SURVEY	
NOTE BOOK	



STA 215+50.00

MODEL SE Quadrant - 215+50.00 (Sheet)
 FILE NAME: j:\benesch\new\benesch.com\benesch.com\benesch.com\4\Documents\10209108000\Eng\Drawings\215+50.00\Cross_Section\215+50.00-Cross-Section-Ramp.dbm



USER NAME	= jmajcher	DESIGNED	- J. MAJCHER	REVISED	-
		DRAWN	- J. MAJCHER	REVISED	-
PLOT SCALE	= 0.16666633 1/ in.	CHECKED	- J.TARDY	REVISED	-
PLOT DATE	= 10/13/2023	DATE	- 10/13/2023	REVISED	-

**STATE OF ILLINOIS
 DEPARTMENT OF TRANSPORTATION**

**CROSS SECTIONS
 SE QUADRANT - EX RAMP DB ALIGNMENT**

F.A.I/P RTE.	SECTION	COUNTY	TOTAL SHEETS	SHEET NO.
39	(5)RS & (5&5HB)RC	WINNEBAGO	1279	1253
CONTRACT NO. 64R71				

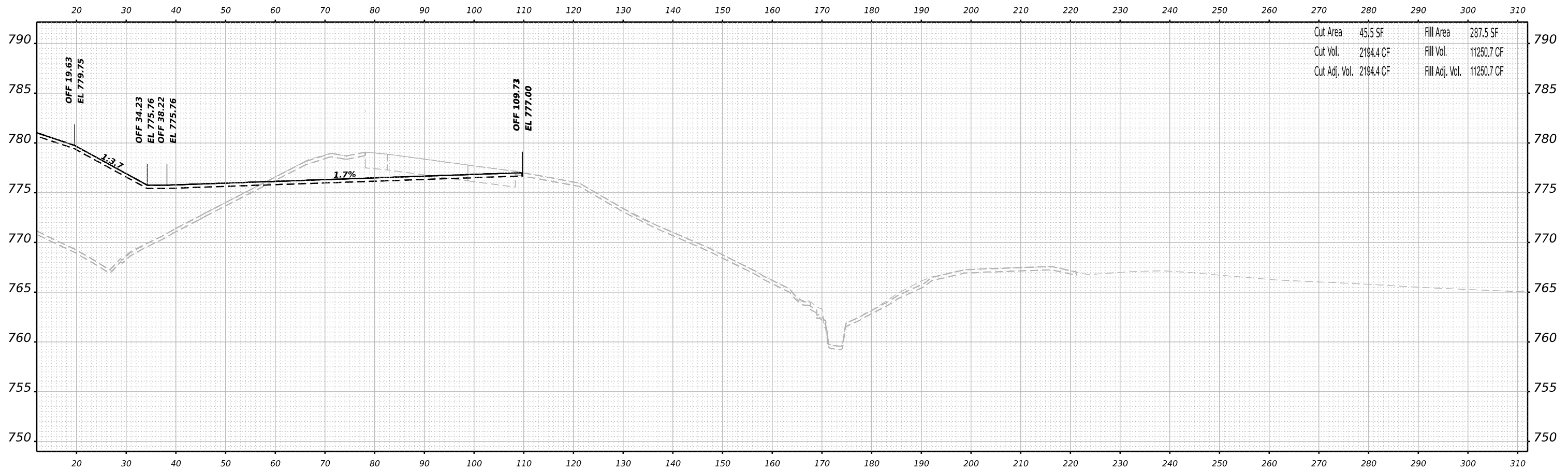
SCALE: N/A SHEET 1 OF 11 SHEETS STA. 215+50.00 TO STA. 216+00.00

ILLINOIS FED. AID PROJECT

FINAL SURVEY NO.	SURVEYED	BY	DATE
	PLOTTED		
	TEMPLATE		
	AREAS		
	AREAS CHECKED		

ORIGINAL SURVEY NO.	SURVEYED	BY	DATE
	PLOTTED		
	TEMPLATE		
	AREAS		
	AREAS CHECKED		

MODEL SE Quadrant - 216+50.00 (Sheet)
 FILE NAME: p:\benesch\new\benesch.com\benesch\4\Documents\10209108000\Eng\Draw\216+50.00\Cross_Section\216+50.00-Cross-Section-Ramp.dbm



STA 216+50.00



USER NAME = jmajcher	DESIGNED - J. MAJCHER	REVISED -
	DRAWN - J. MAJCHER	REVISED -
PLOT SCALE = 0.16666633 1/ in.	CHECKED - J.TARDY	REVISED -
PLOT DATE = 10/13/2023	DATE - 10/13/2023	REVISED -

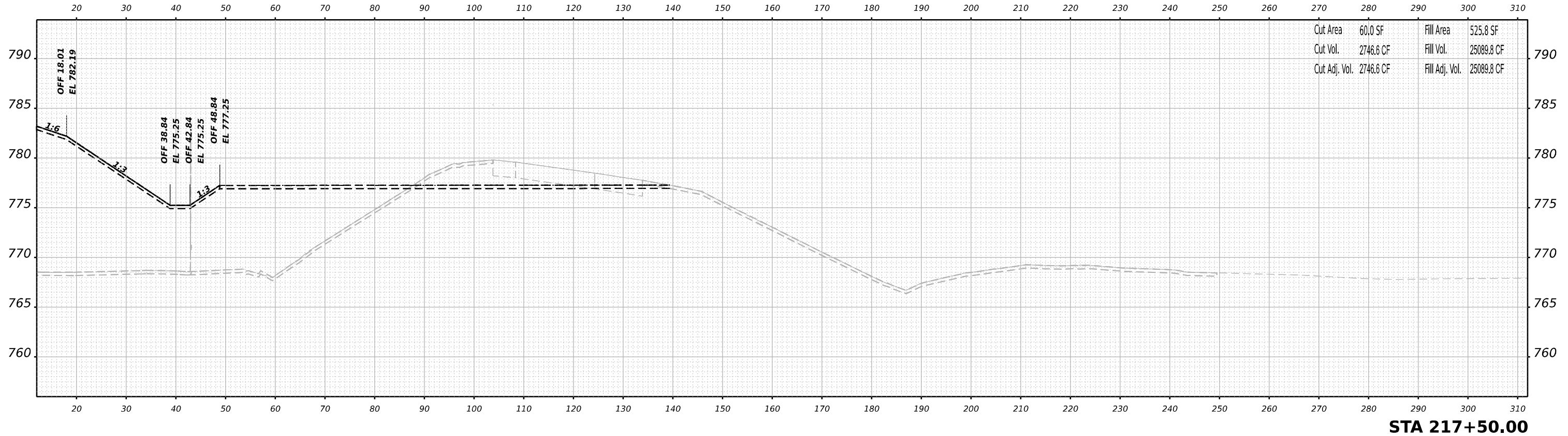
**STATE OF ILLINOIS
DEPARTMENT OF TRANSPORTATION**

**CROSS SECTIONS
SE QUADRANT - EX RAMP DB ALIGNMENT**

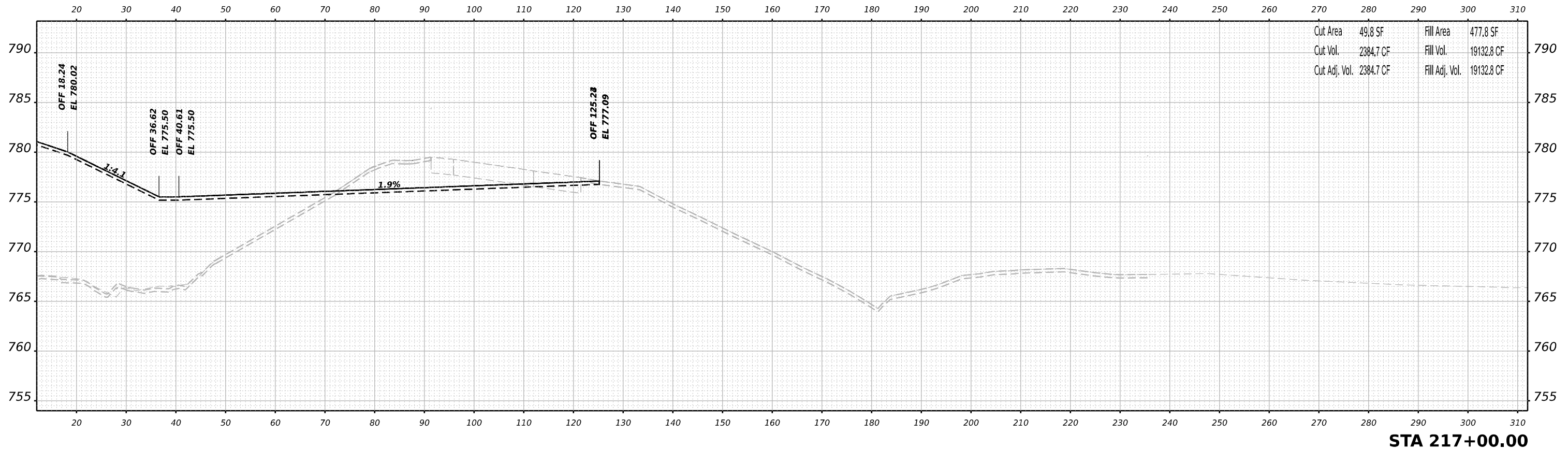
SCALE: N/A SHEET 2 OF 11 SHEETS STA. 216+50.00 TO STA. 216+50.00

F.A.I/P R.T.E.	SECTION	COUNTY	TOTAL SHEETS	SHEET NO.
39	(5)RS & (5&5HB)RC	WINNEBAGO	1279	1254
CONTRACT NO. 64R71				
ILLINOIS FED. AID PROJECT				

DATE	
BY	
SURVEYED	
PLOTTED	
TEMPLATE	
AREAS	
AREAS CHECKED	
NO.	
ORIGINAL SURVEY	
NOTE BOOK	
NO.	



DATE	
BY	
SURVEYED	
PLOTTED	
AREAS	
AREAS CHECKED	
NO.	
ORIGINAL SURVEY	
NOTE BOOK	
NO.	



MODEL SE Quadrant - 217+00.00 (Sheet)
 FILE NAME: p:\benesch\new\benesch.com\benesch.com\benesch.com\Documents\108091080000\Eng\Design\Drawings\Cross Sections\217+00.00\Cross-Section-Ramp-DB.dwg



USER NAME	= jmajcher
DESIGNED	- J. MAJCHER
DRAWN	- J. MAJCHER
PLOT SCALE	= 0.16666633 1/ in.
PLOT DATE	= 10/13/2023

REVISIONS	
REVISIONS	
REVISIONS	
REVISIONS	
REVISIONS	
DATE	- 10/13/2023

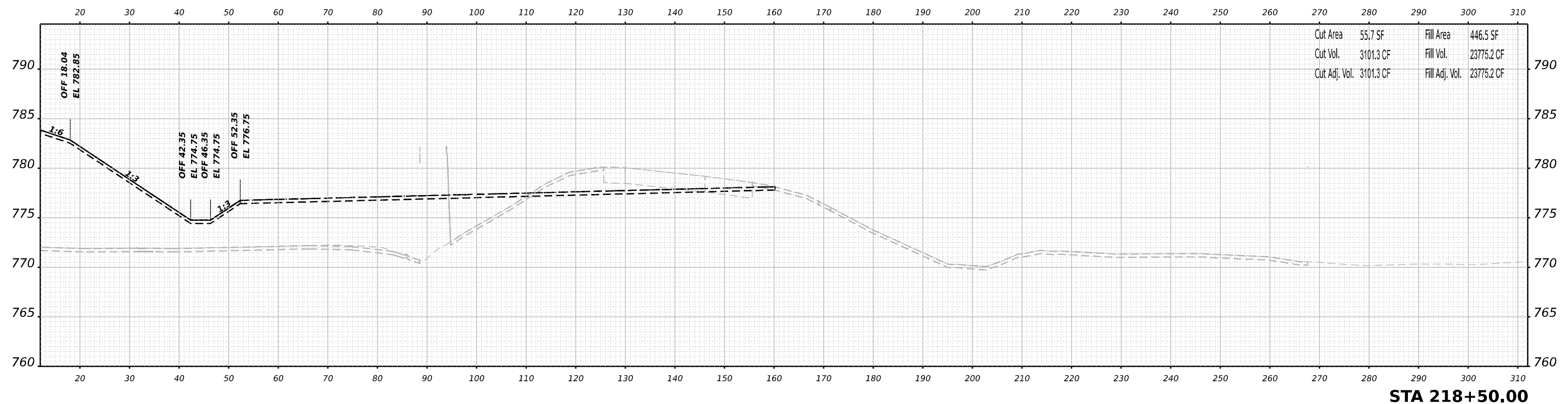
STATE OF ILLINOIS
 DEPARTMENT OF TRANSPORTATION

CROSS SECTIONS
 SE QUADRANT - EX RAMP DB ALIGNMENT

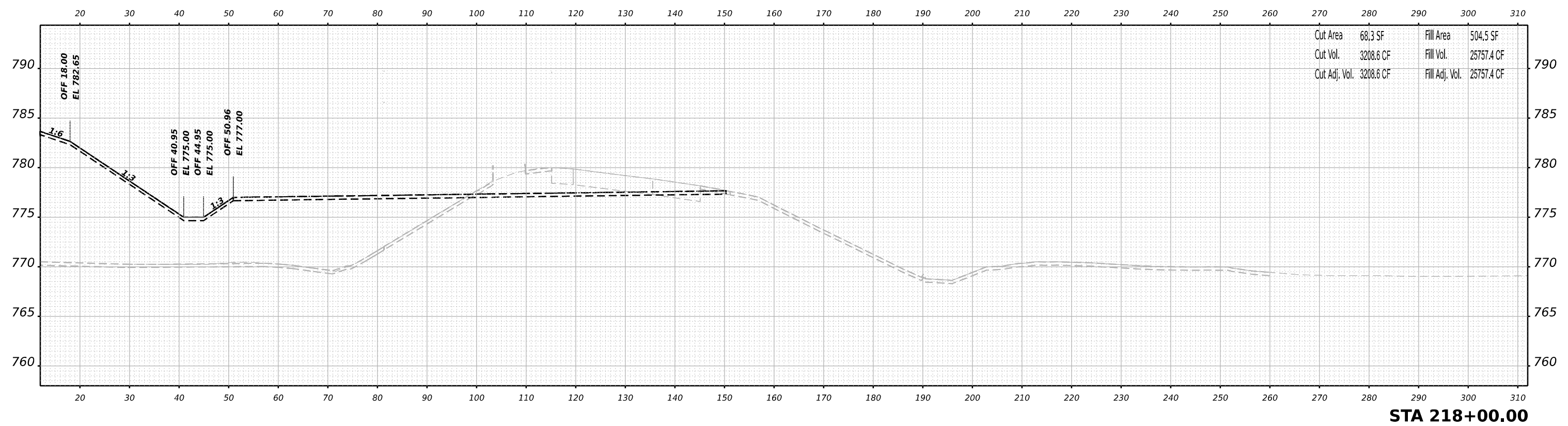
SCALE: N/A SHEET 3 OF 11 SHEETS STA. 217+00.00 TO STA. 217+50.00

F.A.I/P R.T.E.	SECTION	COUNTY	TOTAL SHEETS	SHEET NO.
39	(5)RS & (5&5HB)RC	WINNEBAGO	1279	1255
CONTRACT NO. 64R71				
ILLINOIS FED. AID PROJECT				

DATE	
BY	
SURVEYED	
PLOTTED	
TEMPLATE	
AREAS	
AREAS CHECKED	
NO.	



DATE	
BY	
SURVEYED	
PLOTTED	
TEMPLATE	
AREAS	
AREAS CHECKED	
NO.	



MODEL SE Quadrant - 218+00.00 (Sheet)
 FILE NAME: p:\benesch\new\benesch.com\benesch.com\benesch.com\4\Documents\1020910800.00\Eng\Design\Drawings\Cross_Section\024471-Cross-Section-Ponds.dgn

Alfred Benesch & Company
 35 W Wacker Drive, Suite 3300
 Chicago, Illinois 60601
 312-265-0450 Job No. 10660_00

USER NAME	= jmajcher	DESIGNED	- J. MAJCHER	REVISED	-
		DRAWN	- J. MAJCHER	REVISED	-
PLOT SCALE	= 0.16666633 1/ in.	CHECKED	- J.TARDY	REVISED	-
PLOT DATE	= 10/13/2023	DATE	- 10/13/2023	REVISED	-

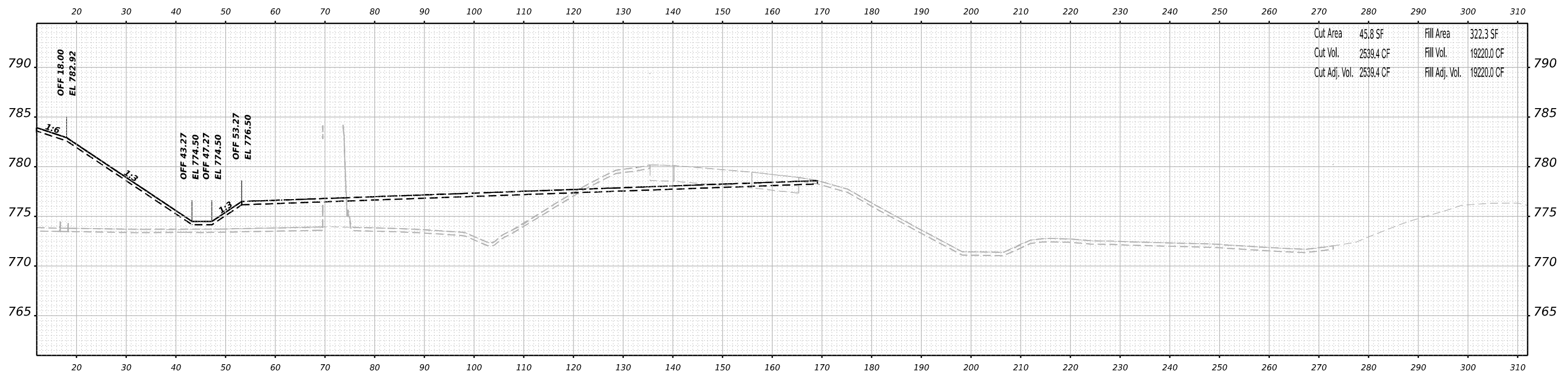
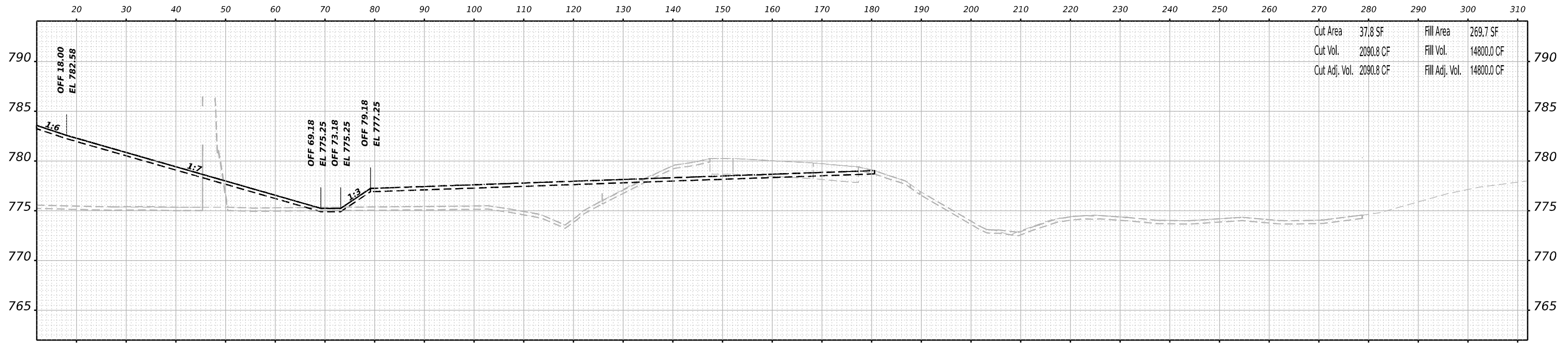
**STATE OF ILLINOIS
 DEPARTMENT OF TRANSPORTATION**

**CROSS SECTIONS
 SE QUADRANT - EX RAMP DB ALIGNMENT**

SCALE: N/A SHEET 4 OF 11 SHEETS STA. 218+00.00 TO STA. 218+50.00

F.A.I./P.RTE.	SECTION	COUNTY	TOTAL SHEETS	SHEET NO.
39	(5)RS & (5&5HB)RC	WINNEBAGO	1279	1256
CONTRACT NO. 64R71				
ILLINOIS FED. AID PROJECT				

BY	DATE
FINAL SURVEY	SURVEYED
NOTE BOOK	PLOTTED
NO.	TEMPLATE
	AREAS CHECKED



BY	DATE
ORIGINAL SURVEY	SURVEYED
NOTE BOOK	PLOTTED
NO.	TEMPLATE
	AREAS CHECKED

MODEL SE Quadrant - 219+00.00 (Sheet)
 FILE NAME: j:\w\benesch.com\benesch.com\benesch.com\4\Documents\10809.10800.00\Eng\Draw\219+00.00\Cross_Section\219+00.00\Cross_Section-Proposed.dgn



USER NAME	= jmajcher
PLOT SCALE	= 0.16666633 1/ in.
PLOT DATE	= 10/13/2023

DESIGNED	- J. MAJCHER
DRAWN	- J. MAJCHER
CHECKED	- J.TARDY
DATE	- 10/13/2023

REVISED	-
REVISED	-
REVISED	-
REVISED	-

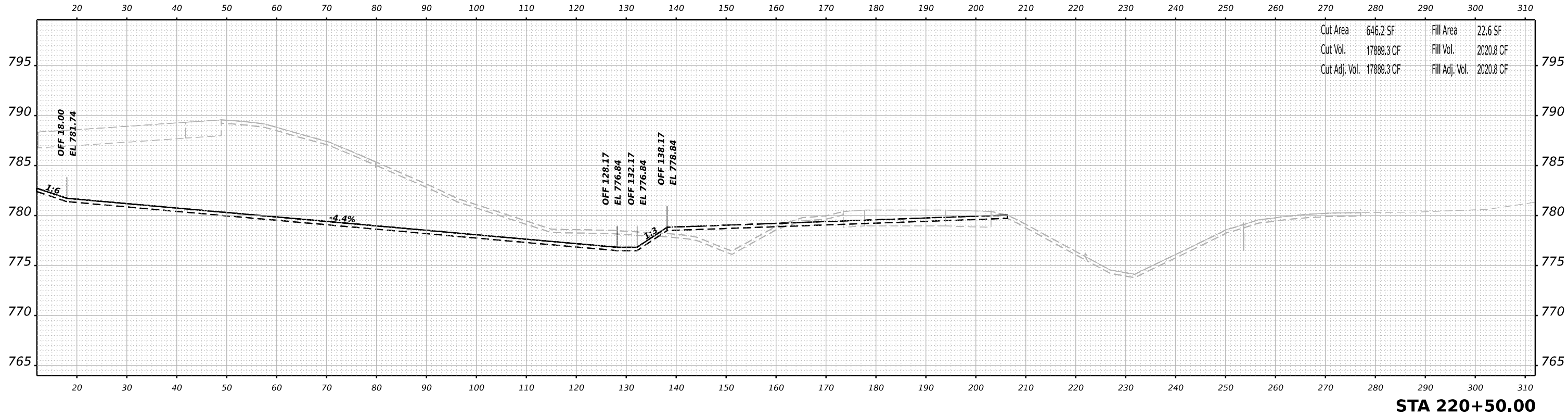
**STATE OF ILLINOIS
 DEPARTMENT OF TRANSPORTATION**

**CROSS SECTIONS
 SE QUADRANT - EX RAMP DB ALIGNMENT**

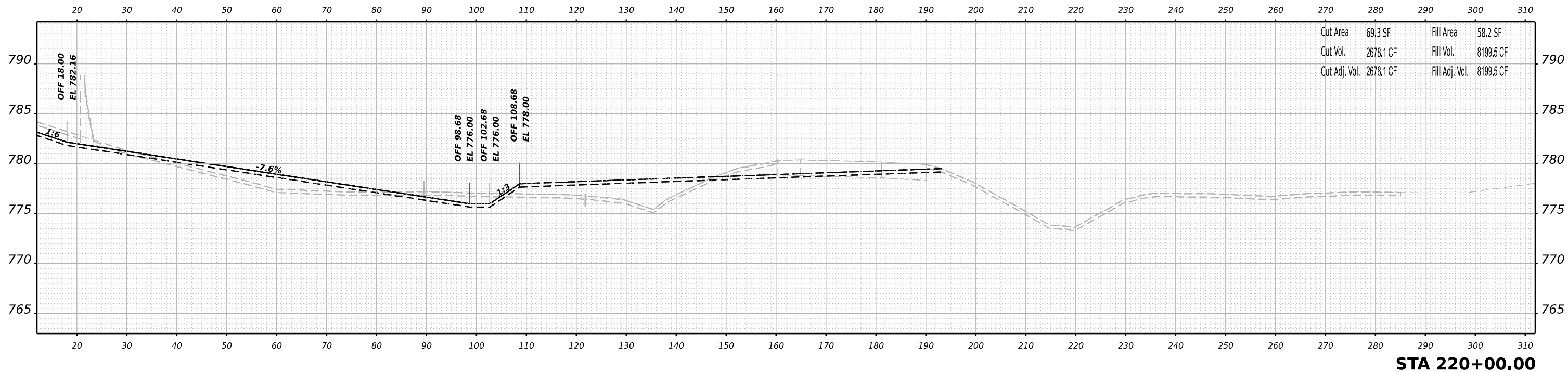
SCALE: N/A SHEET 5 OF 11 SHEETS STA. 219+00.00 TO STA. 219+50.00

F.A.I./P. RTE.	SECTION	COUNTY	TOTAL SHEETS	SHEET NO.
39	(5)RS & (5&5HB)RC	WINNEBAGO	1279	1257
CONTRACT NO. 64R71				
ILLINOIS FED. AID PROJECT				

DATE	
BY	
NO.	
FINAL SURVEY	SURVEYED
NOTE BOOK	PLOTTED
	TEMPLATE
	AREAS
	AREAS CHECKED



DATE	
BY	
NO.	
ORIGINAL SURVEY	SURVEYED
NOTE BOOK	PLOTTED
	TEMPLATE
	AREAS
	AREAS CHECKED



MODEL SE Quadrant - 220+00.00 (Sheet)
 FILE NAME: p:\benesch\new\benesch.com\benesch\42\Documents\1020910800\Eng\Drawings\Design\Drawings\Cross_Sections\220+00.00_Cross_Section_Ponds.dgn



USER NAME	= jmajcher
PLOT SCALE	= 0.16666633 1/ in.
PLOT DATE	= 10/13/2023

DESIGNED	- J. MAJCHER	REVISED	-
DRAWN	- J. MAJCHER	REVISED	-
CHECKED	- J. TARDY	REVISED	-
DATE	- 10/13/2023	REVISED	-

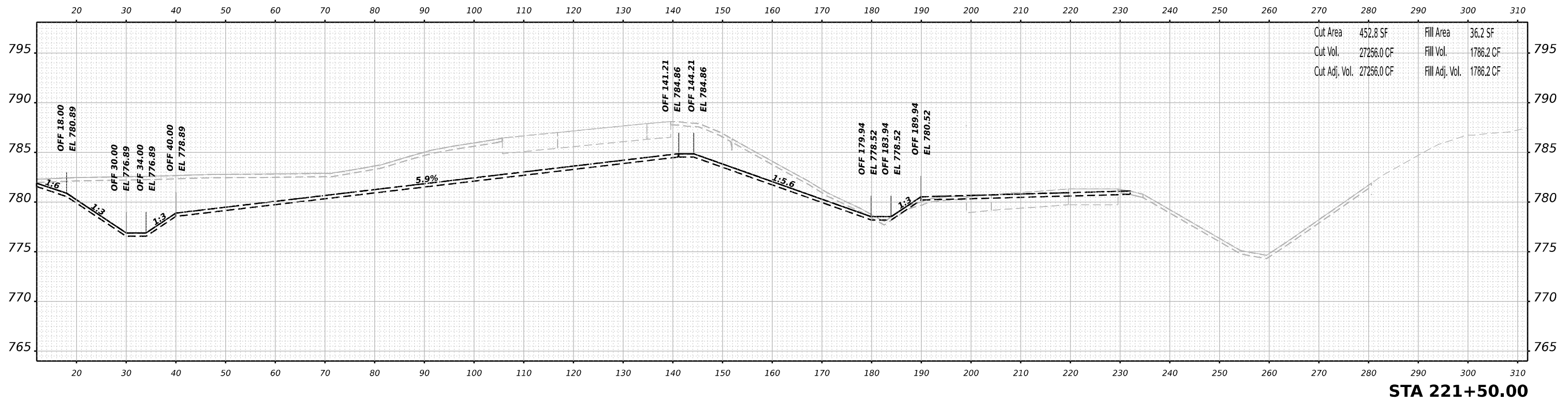
**STATE OF ILLINOIS
DEPARTMENT OF TRANSPORTATION**

**CROSS SECTIONS
SE QUADRANT - EX RAMP DB ALIGNMENT**

SCALE: N/A SHEET 6 OF 11 SHEETS STA. 220+00.00 TO STA. 220+50.00

F.A.I./P.RTE.	SECTION	COUNTY	TOTAL SHEETS	SHEET NO.
39	(5)RS & (5&5HB)RC	WINNEBAGO	1279	1258
CONTRACT NO. 64R71				
ILLINOIS FED. AID PROJECT				

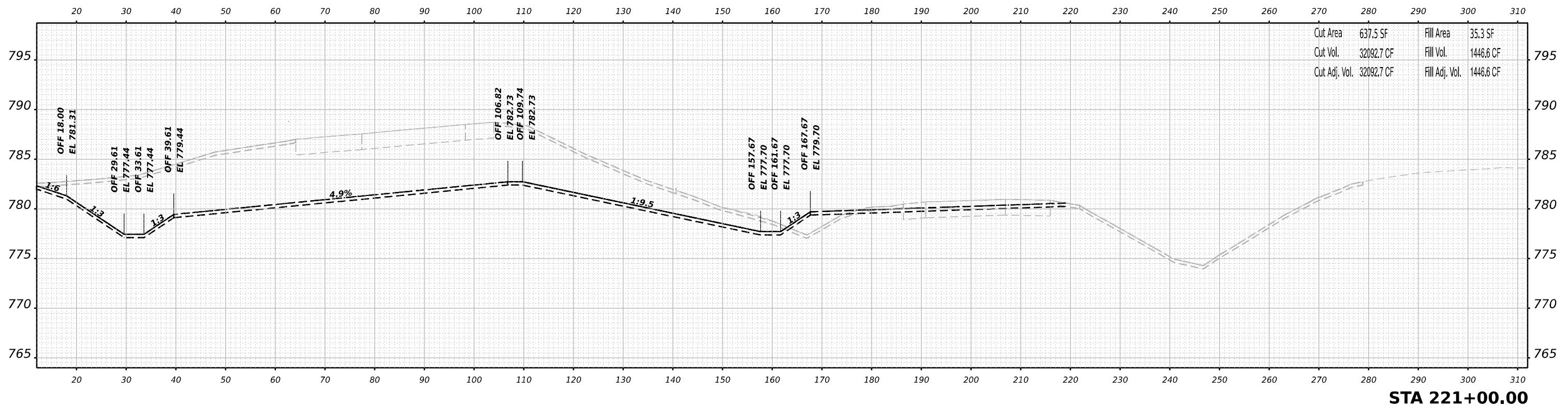
DATE	
BY	
SURVEYED	
PLOTTED	
TEMPLATE	
NOTE BOOK	
AREAS CHECKED	
NO.	



Cut Area	452.8 SF	Fill Area	36.2 SF
Cut Vol.	27256.0 CF	Fill Vol.	1786.2 CF
Cut Adj. Vol.	27256.0 CF	Fill Adj. Vol.	1786.2 CF

STA 221+50.00

DATE	
BY	
SURVEYED	
PLOTTED	
TEMPLATE	
NOTE BOOK	
AREAS CHECKED	
NO.	



Cut Area	637.5 SF	Fill Area	35.3 SF
Cut Vol.	32092.7 CF	Fill Vol.	1446.6 CF
Cut Adj. Vol.	32092.7 CF	Fill Adj. Vol.	1446.6 CF

STA 221+00.00

MODEL SE Quadrant - 221+00.00 (Sheet)
 FILE NAME: p:\w\benesch\new\benesch.com\benesch.com\benesch.com\Documents\10209108000\Eng\Drawings\221+00.00\Cross_Section\221+00.00\Cross_Section-Ponds.dgn



USER NAME	= jmajcher
DESIGNED	- J. MAJCHER
DRAWN	- J. MAJCHER
CHECKED	- J. TARDY
DATE	- 10/13/2023
REVISIONS	
REVISIONS	
REVISIONS	
REVISIONS	
REVISIONS	

DESIGNED	- J. MAJCHER
DRAWN	- J. MAJCHER
CHECKED	- J. TARDY
DATE	- 10/13/2023
REVISIONS	
REVISIONS	
REVISIONS	
REVISIONS	
REVISIONS	

DESIGNED	- J. MAJCHER
DRAWN	- J. MAJCHER
CHECKED	- J. TARDY
DATE	- 10/13/2023
REVISIONS	
REVISIONS	
REVISIONS	
REVISIONS	
REVISIONS	

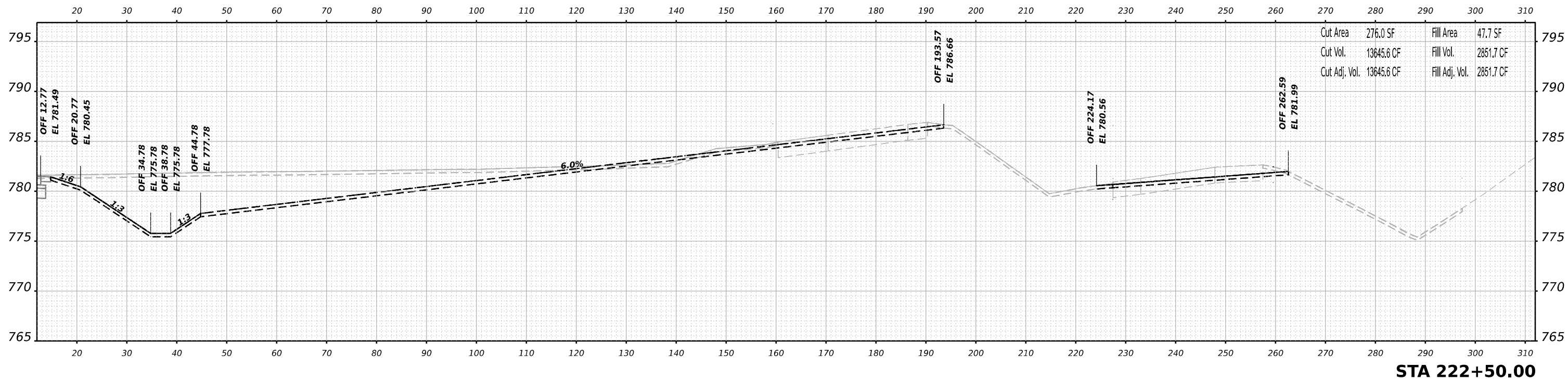
**STATE OF ILLINOIS
 DEPARTMENT OF TRANSPORTATION**

**CROSS SECTIONS
 SE QUADRANT - EX RAMP DB ALIGNMENT**

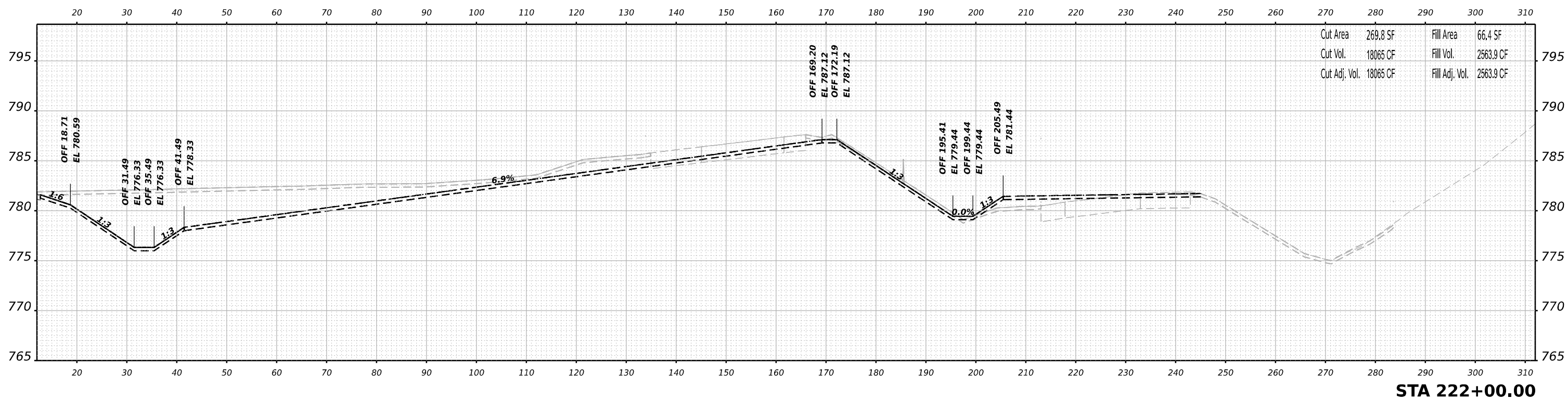
SCALE: N/A SHEET 7 OF 11 SHEETS STA. 221+00.00 TO STA. 221+50.00

F.A.I.P. RTE.	SECTION	COUNTY	TOTAL SHEETS	SHEET NO.
39	(5)RS & (5&5HB)RC	WINNEBAGO	1279	1259
CONTRACT NO. 64R71				
ILLINOIS FED. AID PROJECT				

DATE	
BY	
NO.	
FINAL SURVEY	SURVEYED
NOTE BOOK	PLOTTED
AREAS CHECKED	TEMPLATE
	AREAS
	AREAS CHECKED



DATE	
BY	
NO.	
ORIGINAL SURVEY	SURVEYED
NOTE BOOK	PLOTTED
AREAS CHECKED	TEMPLATE
	AREAS
	AREAS CHECKED



MODEL SE Quadrant - 222+00.00 (Sheet)
 FILE NAME: p:\benesch\new\benesch.com\benesch\42\Documents\1080910800\Eng\Drawn\Drawn\Cross_Section\222+00.00-Cross-Section-Ex-Ramp-DB-Align.dwg



USER NAME = jmajcher
 PLOT SCALE = 0.16666633 1/ in.
 PLOT DATE = 10/13/2023

DESIGNED - J. MAJCHER
 DRAWN - J. MAJCHER
 CHECKED - J. TARDY
 DATE - 10/13/2023

REVISED -
 REVISED -
 REVISED -
 REVISED -

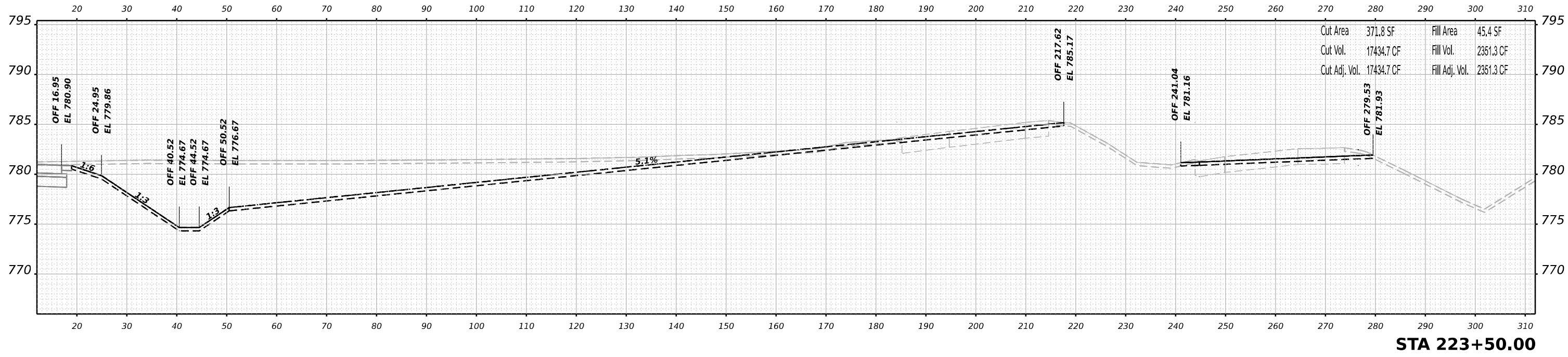
**STATE OF ILLINOIS
 DEPARTMENT OF TRANSPORTATION**

**CROSS SECTIONS
 SE QUADRANT - EX RAMP DB ALIGNMENT**

SCALE: N/A SHEET 8 OF 11 SHEETS STA. 222+00.00 TO STA. 222+50.00

F.A.I/P RTE.	SECTION	COUNTY	TOTAL SHEETS	SHEET NO.
39	(5)RS & (5&5HB)RC	WINNEBAGO	1279	1260
CONTRACT NO. 64R71				
ILLINOIS FED. AID PROJECT				

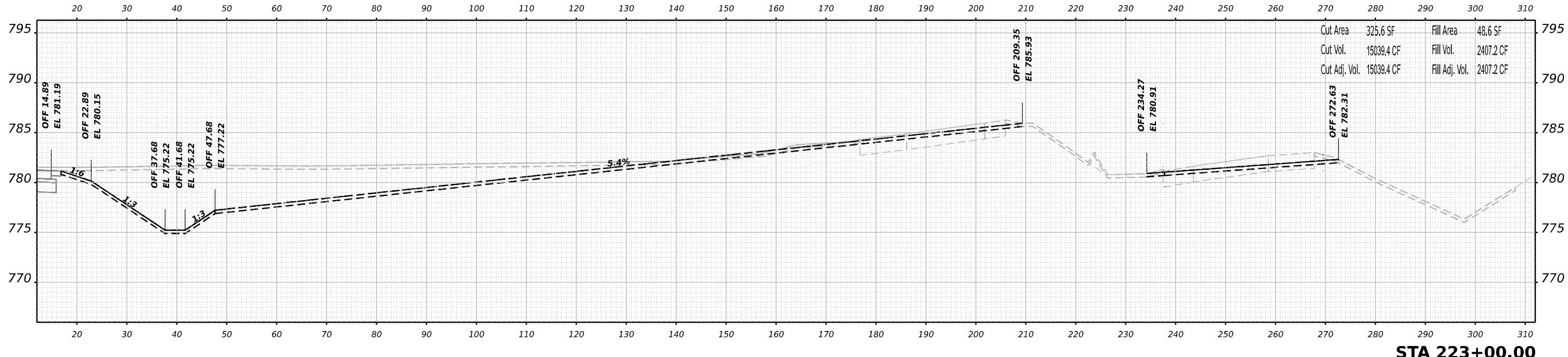
DATE	
BY	
SURVEYED	
PLOTTED	
TEMPLATE	
NOTE BOOK	
AREAS CHECKED	
NO.	



STA 223+50.00

Cut Area	371.8 SF	Fill Area	45.4 SF
Cut Vol.	17434.7 CF	Fill Vol.	2351.3 CF
Cut Adj. Vol.	17434.7 CF	Fill Adj. Vol.	2351.3 CF

DATE	
BY	
SURVEYED	
PLOTTED	
TEMPLATE	
NOTE BOOK	
AREAS CHECKED	
NO.	



STA 223+00.00

Cut Area	325.6 SF	Fill Area	48.6 SF
Cut Vol.	15039.4 CF	Fill Vol.	2407.2 CF
Cut Adj. Vol.	15039.4 CF	Fill Adj. Vol.	2407.2 CF

MODEL SE Quadrant - 223+00.00 (Sheet)
 FILE NAME: p:\benesch\new\benesch.com\benesch.com\benesch.com\4\Documents\10809108000\Eng\Drawings\2023\223+00.00\Cross-Sections\223+00.00\Cross-Sections-Ex-Ramp-DB-Alignment-223+00.00.dwg



USER NAME	= jmajcher
PLOT SCALE	= 0.16666633 1/ in.
PLOT DATE	= 10/13/2023

DESIGNED	- J. MAJCHER
DRAWN	- J. MAJCHER
CHECKED	- J. TARDY
DATE	- 10/13/2023

REVISED	-
REVISED	-
REVISED	-
REVISED	-

**STATE OF ILLINOIS
 DEPARTMENT OF TRANSPORTATION**

**CROSS SECTIONS
 SE QUADRANT - EX RAMP DB ALIGNMENT**

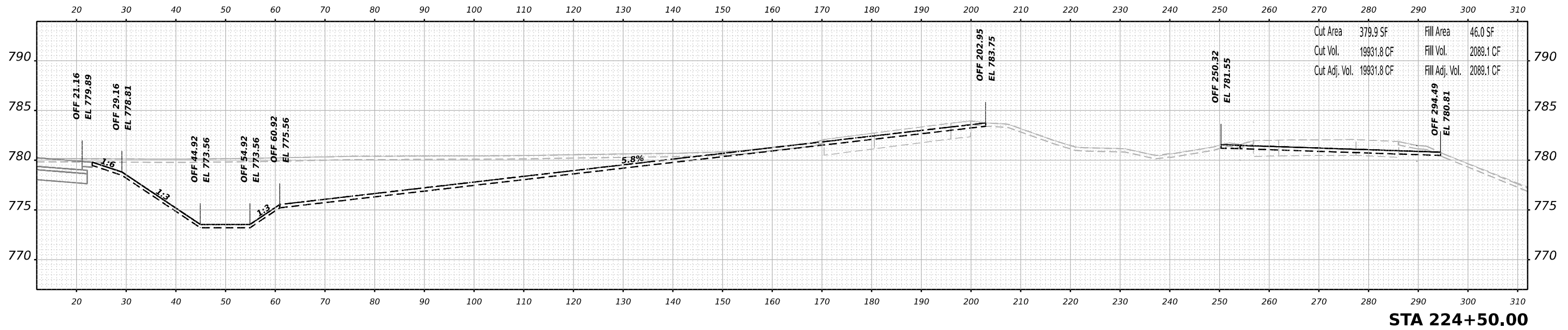
SCALE: N/A SHEET 9 OF 11 SHEETS STA. 223+00.00 TO STA. 223+50.00

F.A.I/P R.T.E.	39	SECTION	(5)RS & (5&5HB)RC	COUNTY	WINNEBAGO	TOTAL SHEETS	1279	SHEET NO.	1261
						CONTRACT NO. 64R71			
						ILLINOIS FED. AID PROJECT			

FINAL SURVEY NO.	SURVEYED	DATE
NOTE BOOK	PLOTTED	
AREAS CHECKED	TEMPLATE	
	AREAS	
	CHECKED	

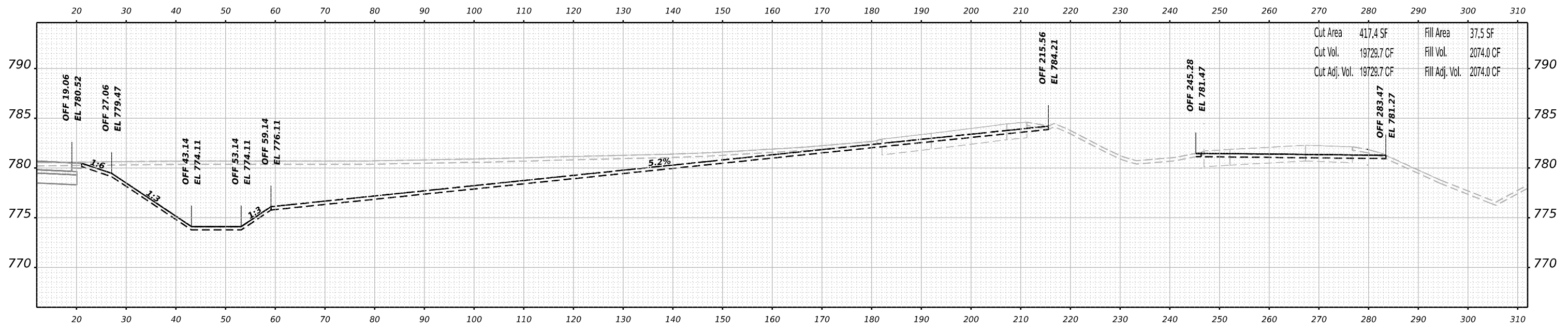
ORIGINAL SURVEY NO.	SURVEYED	DATE
NOTE BOOK	PLOTTED	
AREAS CHECKED	TEMPLATE	
	AREAS	
	CHECKED	

MODEL SE Quadrant - 224+00.00 (Sheet)
 FILE NAME: j:\w\benesch\new\benesch.com\benesch\42\Documents\10209108000\Eng\Draws\108000\Cross_Section\0224R1-Cross-Section-Ponds.dwg



Cut Area	379.9 SF	Fill Area	46.0 SF
Cut Vol.	19931.8 CF	Fill Vol.	2089.1 CF
Cut Adj. Vol.	19931.8 CF	Fill Adj. Vol.	2089.1 CF

STA 224+50.00



Cut Area	417.4 SF	Fill Area	37.5 SF
Cut Vol.	19729.7 CF	Fill Vol.	2074.0 CF
Cut Adj. Vol.	19729.7 CF	Fill Adj. Vol.	2074.0 CF

STA 224+00.00



USER NAME	= j.majcher
PLOT SCALE	= 0.16666633 1/ in.
PLOT DATE	= 10/13/2023

DESIGNED	- J. MAJCHER	REVISED	-
DRAWN	- J. MAJCHER	REVISED	-
CHECKED	- J. TARDY	REVISED	-
DATE	- 10/13/2023	REVISED	-

**STATE OF ILLINOIS
DEPARTMENT OF TRANSPORTATION**

**CROSS SECTIONS
SE QUADRANT - EX RAMP DB ALIGNMENT**

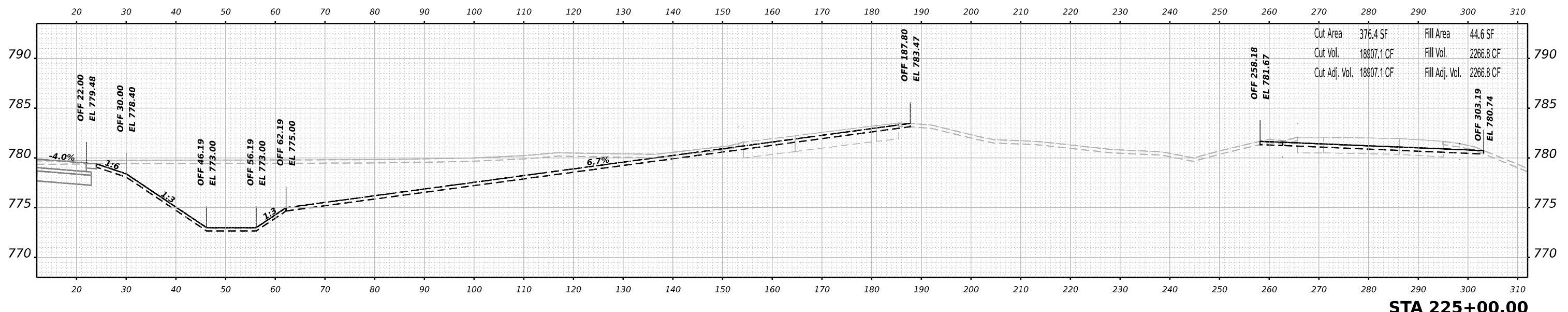
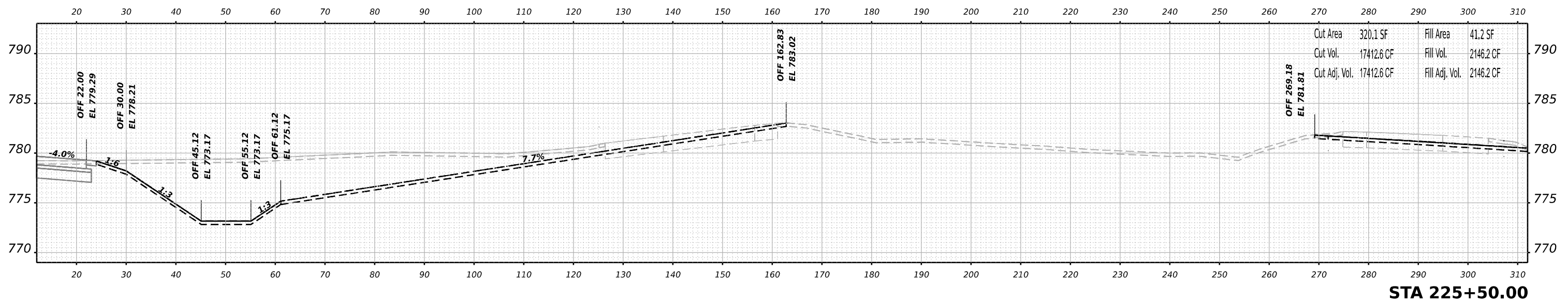
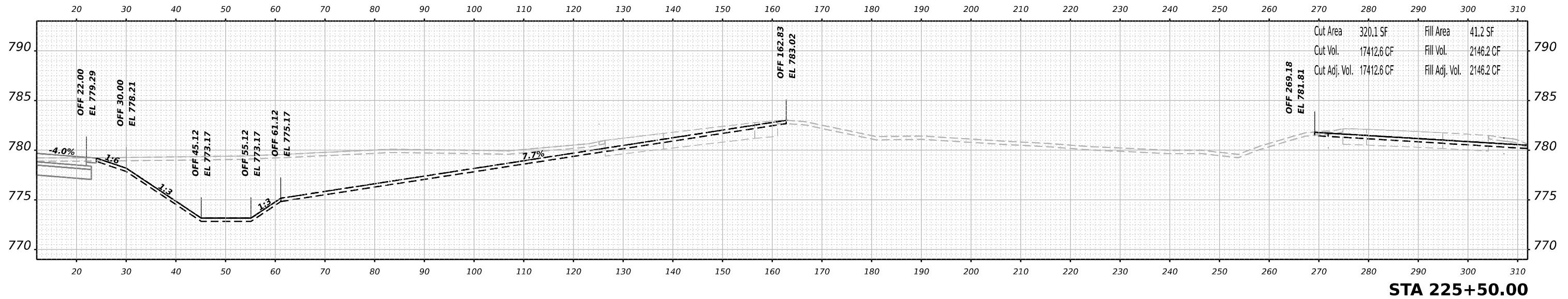
SCALE: N/A SHEET 10 OF 11 SHEETS STA. 224+00.00 TO STA. 224+50.00

F.A.I/P R.T.E.	39	SECTION	(5)RS & (5&5HB)RC	COUNTY	WINNEBAGO	TOTAL SHEETS	1279	SHEET NO.	1262
						CONTRACT NO.	64R71		
						ILLINOIS	FED. AID PROJECT		

DATE	
BY	
SURVEYED	
PLOTTED	
TEMPLATE	
AREAS	
AREAS CHECKED	
NO.	

DATE	
BY	
SURVEYED	
PLOTTED	
TEMPLATE	
AREAS	
AREAS CHECKED	
NO.	

MODEL SE Quadrant - 225+00.00 (Sheet)
 FILE NAME: j:\w\benesch\new\benesch.com\benesch.com\benesch.com\2\Documents\10909.10800.00\Eng\Draws\10800.00\Cross_Section\024471-Cross-Section-Ponds.dgn



USER NAME	= jmajcher
DESIGNED	- J. MAJCHER
DRAWN	- J. MAJCHER
CHECKED	- J. TARDY
DATE	- 10/13/2023
REVISIONS	
REVISIONS	
REVISIONS	
REVISIONS	
REVISIONS	

DESIGNED	- J. MAJCHER
DRAWN	- J. MAJCHER
CHECKED	- J. TARDY
DATE	- 10/13/2023
REVISIONS	
REVISIONS	
REVISIONS	
REVISIONS	
REVISIONS	

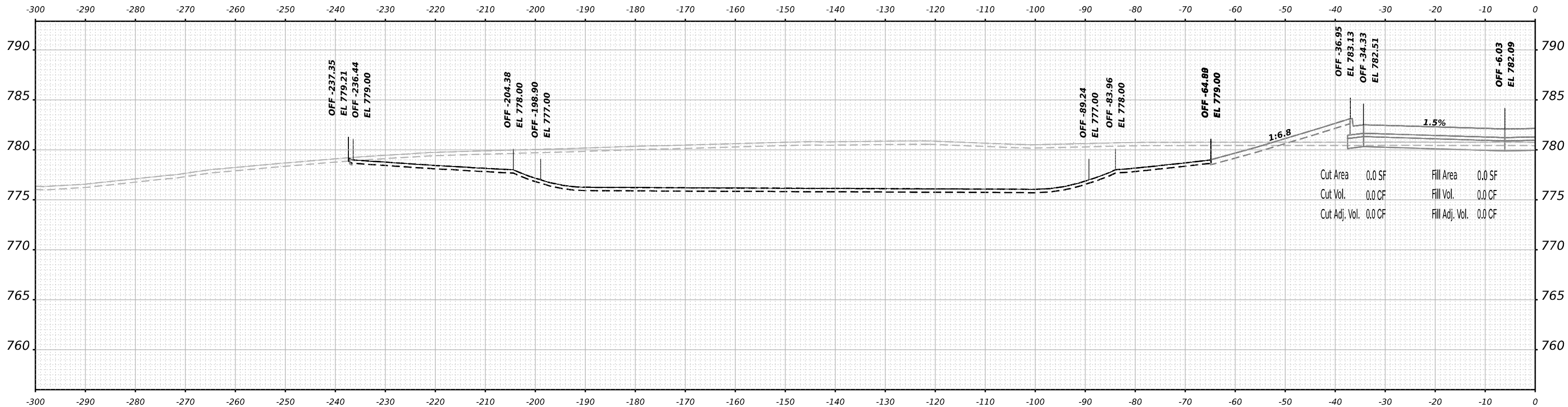
**STATE OF ILLINOIS
 DEPARTMENT OF TRANSPORTATION**

**CROSS SECTIONS
 SE QUADRANT - EX RAMP DB ALIGNMENT**

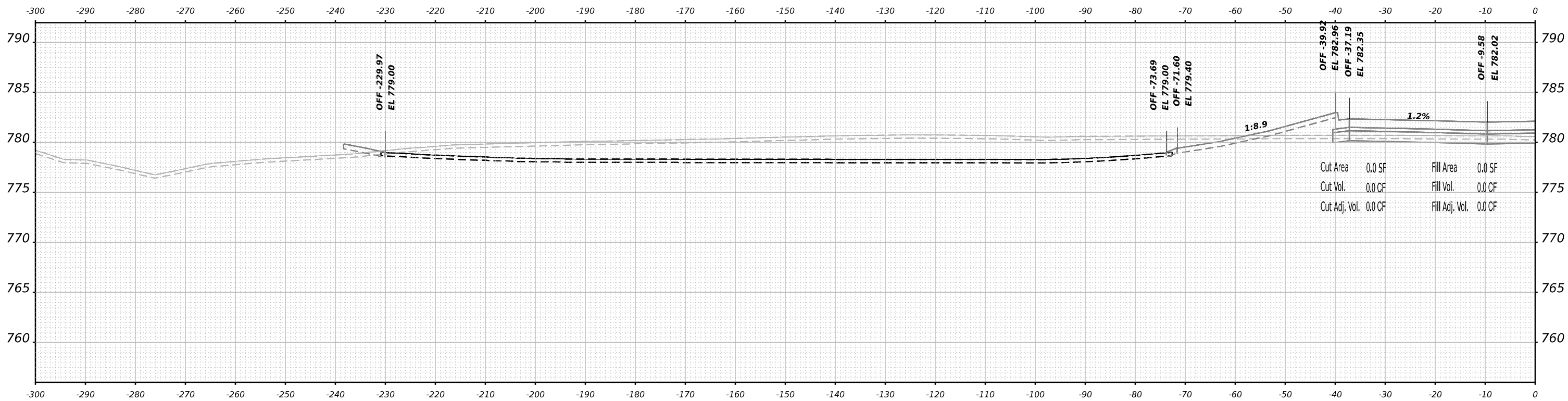
SCALE: N/A SHEET 11 OF 11 SHEETS STA. 225+00.00 TO STA. 226+00.00

F.A.I/P RTE.	SECTION	COUNTY	TOTAL SHEETS	SHEET NO.
39	(5)RS & (5&5HB)RC	WINNEBAGO	1279	1263
CONTRACT NO. 64R71				
ILLINOIS FED. AID PROJECT				

FINAL SURVEY NO.	SURVEYED PLOTTED AREAS CHECKED	BY	DATE



ORIGINAL SURVEY NO.	SURVEYED PLOTTED AREAS CHECKED	BY	DATE



MODEL: Pond K10 - 101+90.00 (Sheet)
 FILE NAME: j:\benesch\new\benesch.com\benesch.com\benesch.com\Documents\10209108000\Eng\Drawings\10209108000\Cross_Sections\10209108000\Cross_Sections-Ponds.dgn



USER NAME	= jmajcher
PLOT SCALE	= 0.16666633 1/ in.
PLOT DATE	= 10/13/2023

DESIGNED	- J. MAJCHER
DRAWN	- J. MAJCHER
CHECKED	- J. TARDY
DATE	- 10/13/2023

REVISED	-
REVISED	-
REVISED	-
REVISED	-

**STATE OF ILLINOIS
DEPARTMENT OF TRANSPORTATION**

**CROSS SECTIONS
POND K10 - RAMP A ALIGNMENT**

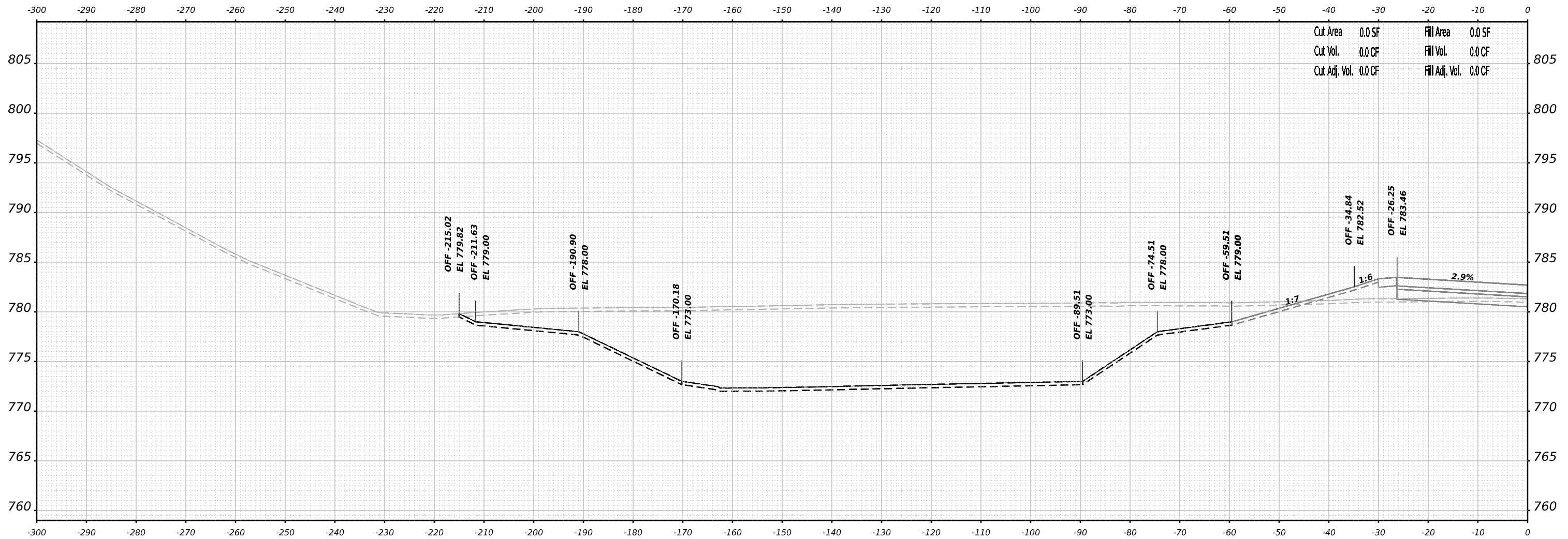
SCALE: N/A SHEET 1 OF 4 SHEETS STA. 101+90.00 TO STA. 102+00.00

F.A.I/P R.T.E.	SECTION	COUNTY	TOTAL SHEETS	SHEET NO.
39	(5)RS & (5&5HB)RC	WINNEBAGO	1279	1264
CONTRACT NO. 64R71				
ILLINOIS FED. AID PROJECT				

FINAL SURVEY NO.	SURVEYED PLOTTED AREAS CHECKED	BY	DATE

ORIGINAL SURVEY NO.	SURVEYED PLOTTED AREAS CHECKED	BY	DATE

MODEL: Pond K10 - 102+50.00 [Sheet]
 FILE NAME: j:\wbenesch\new\benesch.com\benesch\42\Documents\10209.10800.00\Eng_Docs\Design\DC\Cross_Sections\024R71-Cross-Sections-Pond.k10



Cut Area	0.0 SF	Fill Area	0.0 SF
Cut Vol.	0.0 CF	Fill Vol.	0.0 CF
Cut Adj. Vol.	0.0 CF	Fill Adj. Vol.	0.0 CF

STA 102+50.00



USER NAME = jmajcher	DESIGNED - J. MAJCHER	REVISED -
	DRAWN - J. MAJCHER	REVISED -
PLOT SCALE = 0.16666633 1/ in.	CHECKED - J.TARDY	REVISED -
PLOT DATE = 10/13/2023	DATE - 10/13/2023	REVISED -

**STATE OF ILLINOIS
DEPARTMENT OF TRANSPORTATION**

**CROSS SECTIONS
POND K10 - RAMP A ALIGNMENT**

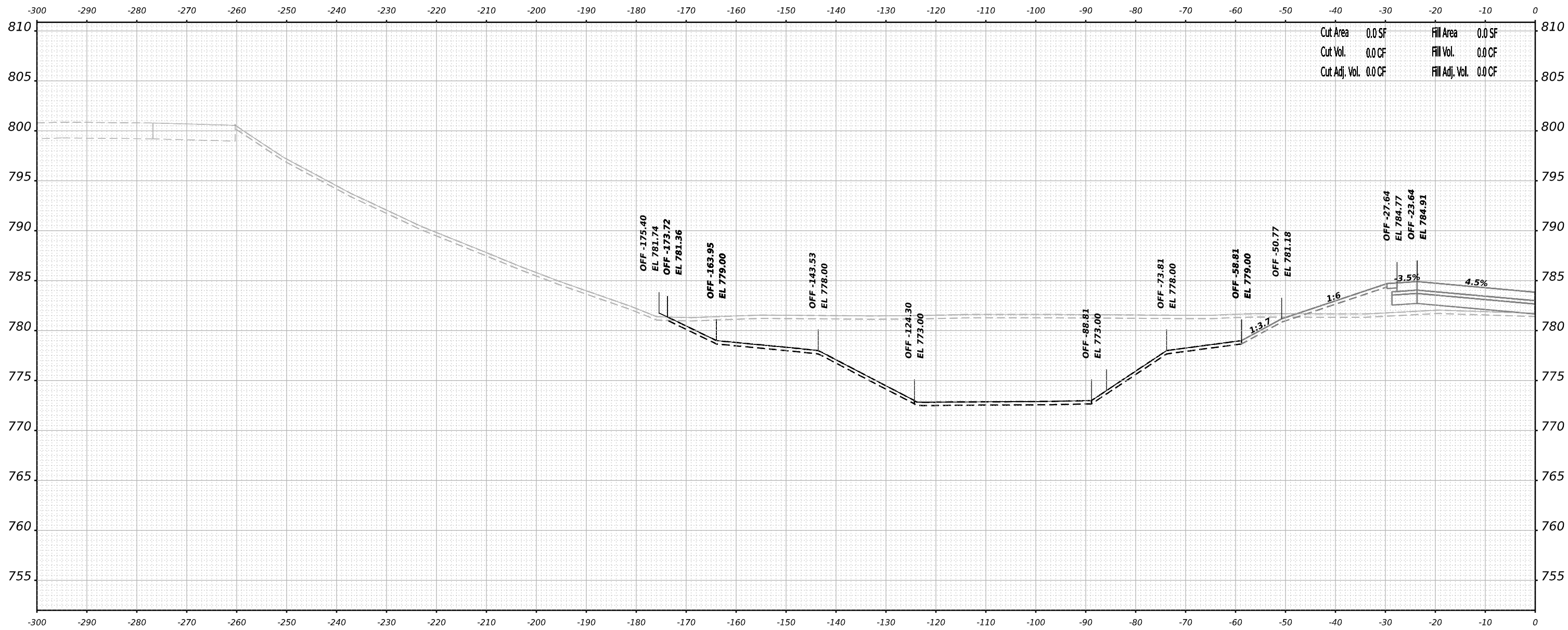
SCALE: N/A SHEET 2 OF 4 SHEETS STA. 102+50.00 TO STA. 102+50.00

F.A.I/P RTE.	SECTION	COUNTY	TOTAL SHEETS	SHEET NO.
39	(5)RS & (5&5HB)RC	WINNEBAGO	1279	1265
CONTRACT NO. 64R71				
		ILLINOIS	FED. AID PROJECT	

FINAL SURVEY NO.	SURVEYED	BY	DATE
NOTE BOOK	PLOTTED		
AREAS CHECKED	TEMPLATE		
	AREAS		
	CHECKED		

ORIGINAL SURVEY NO.	SURVEYED	BY	DATE
NOTE BOOK	PLOTTED		
AREAS CHECKED	TEMPLATE		
	AREAS		
	CHECKED		

MODEL Pond K10 - 103+00.00 (Sheet)
 FILE NAME: p:\wbenesch\new\benesch.com\benesch\42\Documents\10309\10300\Eng_Docs\Design\024R71-Cross-Sections-Ramp.sgn



Cut Area	0.0 SF	Fill Area	0.0 SF
Cut Vol.	0.0 CF	Fill Vol.	0.0 CF
Cut Adj. Vol.	0.0 CF	Fill Adj. Vol.	0.0 CF



USER NAME	= jMajcher	DESIGNED	- J. MAJCHER	REVISED	-
		DRAWN	- J. MAJCHER	REVISED	-
PLOT SCALE	= 0.16666633 1/ in.	CHECKED	- J.TARDY	REVISED	-
PLOT DATE	= 10/13/2023	DATE	- 10/13/2023	REVISED	-

**STATE OF ILLINOIS
 DEPARTMENT OF TRANSPORTATION**

**CROSS SECTIONS
 POND K10 - RAMP A ALIGNMENT**

SCALE: N/A SHEET 3 OF 4 SHEETS STA. 103+00.00 TO STA. 103+00.00

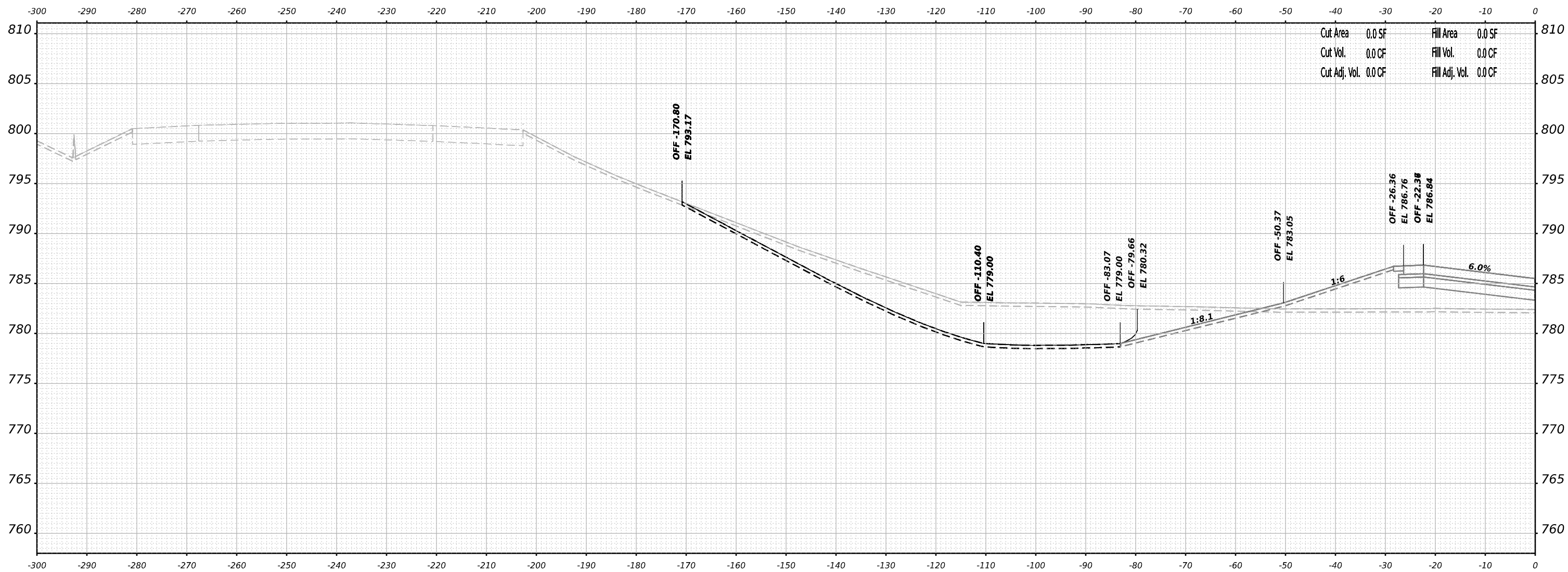
F.A.I/P R.T.E.	SECTION	COUNTY	TOTAL SHEETS	SHEET NO.
39	(5)RS & (5&5HB)RC	WINNEBAGO	1279	1266
CONTRACT NO. 64R71				
ILLINOIS FED. AID PROJECT				

STA 103+00.00

FINAL SURVEY NO.	SURVEYED PLOTTED AREAS CHECKED	BY	DATE

ORIGINAL SURVEY NO.	SURVEYED PLOTTED AREAS CHECKED	BY	DATE

MODEL Pond K10 - 103+50.00 (Sheet)
 FILE NAME: \\pwrbenesch\share\benesch\42\Documents\1020910800\Eng\Docs\103+50.00\Cross_Section\103+50.00\Cross_Section-Ponds.dgn



STA 103+50.00



USER NAME = jmajcher	DESIGNED - J. MAJCHER	REVISED -
	DRAWN - J. MAJCHER	REVISED -
PLOT SCALE = 0.16666633 1/ in.	CHECKED - J.TARDY	REVISED -
PLOT DATE = 10/13/2023	DATE - 10/13/2023	REVISED -

**STATE OF ILLINOIS
DEPARTMENT OF TRANSPORTATION**

**CROSS SECTIONS
POND K10 - RAMP A ALIGNMENT**

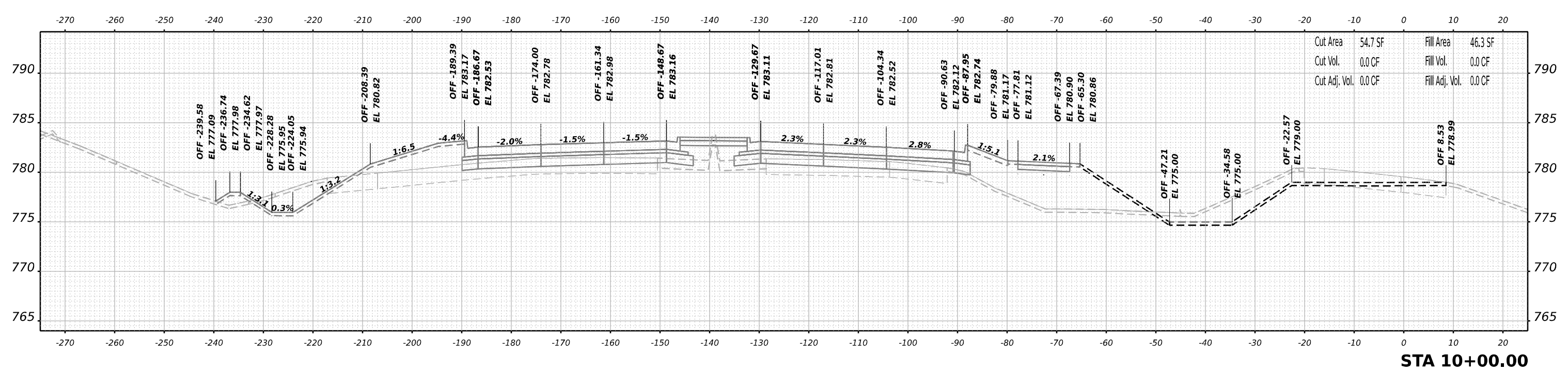
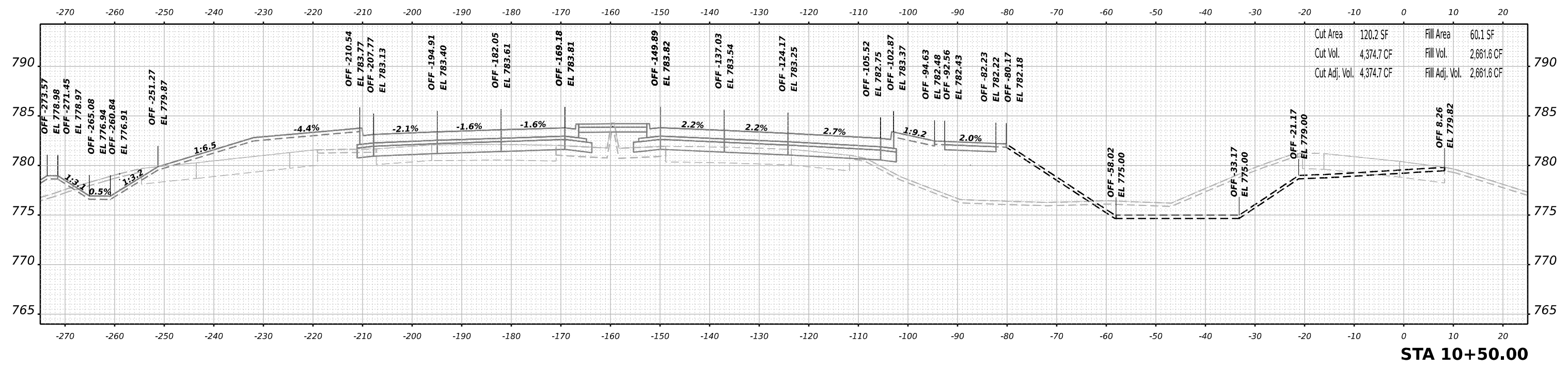
SCALE: N/A SHEET 4 OF 4 SHEETS STA. 103+50.00 TO STA. 103+50.00

F.A.I/P R.T.E.	SECTION	COUNTY	TOTAL SHEETS	SHEET NO.
39	(5)RS & (5&5HB)RC	WINNEBAGO	1279	1267
CONTRACT NO. 64R71				
ILLINOIS FED. AID PROJECT				

FINAL SURVEY	SURVEYED	BY	DATE
NOTE BOOK	PLOTTED		
NO.	TEMPLATE		
	AREAS		
	CHECKED		

ORIGINAL SURVEY	SURVEYED	BY	DATE
NOTE BOOK	PLOTTED		
NO.	TEMPLATE		
	AREAS		
	CHECKED		

MODEL: Pond K10-1 and L4 - 10+00.00 (Sheet)
 FILE NAME: j:\w\benesch\new\benesch.com\benesch.com\benesch.com\4\Documents\10209108000\Eng_Docs\Design\DOT\Cross_Sections\0264R1-Cross-Sections-Ponds.dgn



USER NAME	= jMajcher	DESIGNED	- J. MAJCHER	REVISED	-
		DRAWN	- J. MAJCHER	REVISED	-
PLOT SCALE	= 0.16666633 1/ in.	CHECKED	- J.TARDY	REVISED	-
PLOT DATE	= 10/13/2023	DATE	- 10/13/2023	REVISED	-

**STATE OF ILLINOIS
DEPARTMENT OF TRANSPORTATION**

**CROSS SECTIONS
POND K10-1 AND L4 - EX RAMP DB ALIGNMENT**

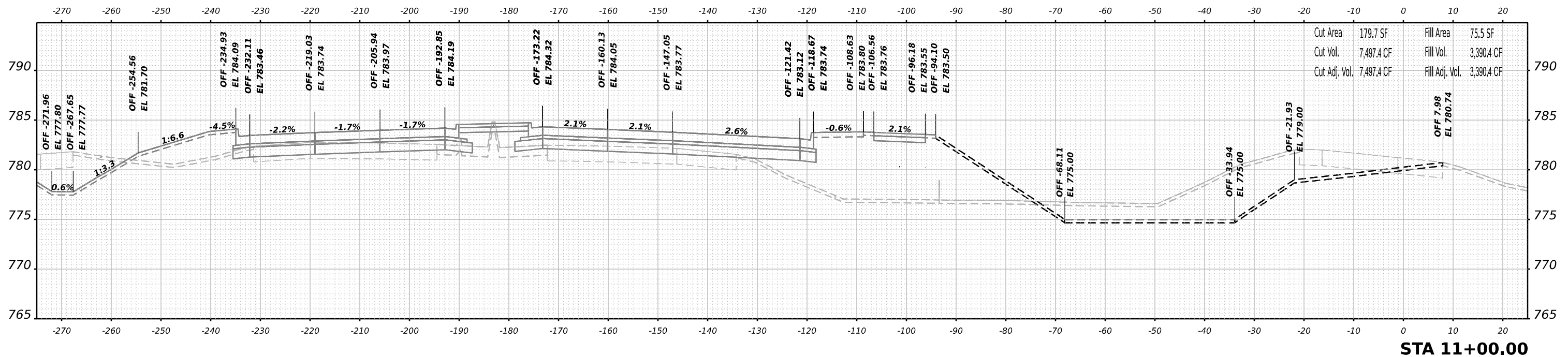
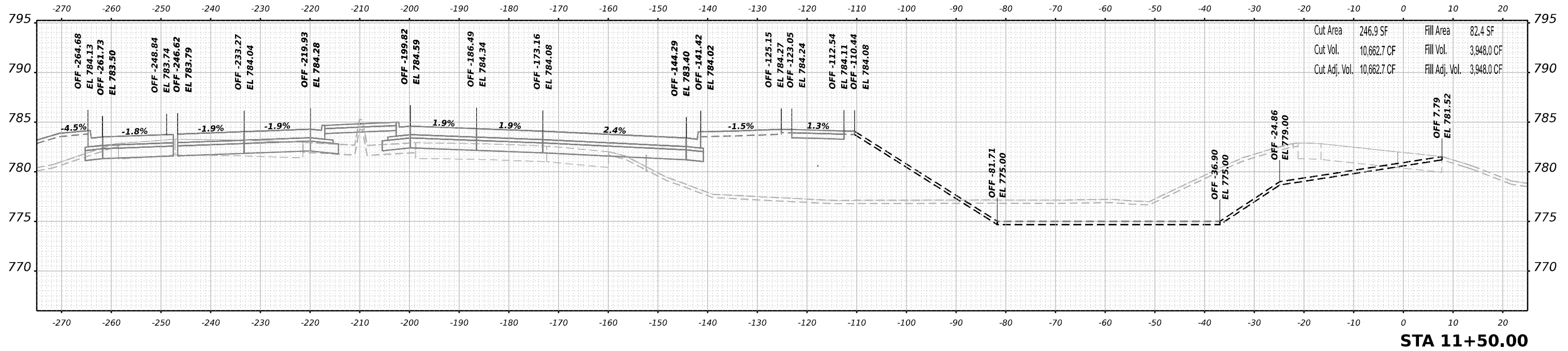
SCALE: N/A SHEET 1 OF 8 SHEETS STA. 10+00.00 TO STA. 10+50.00

F.A.I/P R.T.E.	39	SECTION	(5)RS & (5&5HB)RC	COUNTY	WINNEBAGO	TOTAL SHEETS	1279	SHEET NO.	1268
						CONTRACT NO. 64R71			
						ILLINOIS FED. AID PROJECT			

FINAL SURVEY	SURVEYED	BY	DATE
NOTE BOOK	PLOTTED		
NO.	TEMPLATE		
	AREAS CHECKED		
	AREAS CHECKED		

ORIGINAL SURVEY	SURVEYED	BY	DATE
NOTE BOOK	PLOTTED		
NO.	TEMPLATE		
	AREAS CHECKED		
	AREAS CHECKED		

MODEL Pond K10-1 and L4 - 11+00.00 (Sheet)
 FILE NAME: j:\wbenesch\new\benesch.com\benesch\42\Documents\10809.10800.00\Eng_Docs\Design\Drawings\Cross_Sections\0264R71-Cross-Sections-Ponds.dgn



USER NAME	= jmajcher	DESIGNED	- J. MAJCHER	REVISED	-
		DRAWN	- J. MAJCHER	REVISED	-
PLOT SCALE	= 0.16666633 1/ in.	CHECKED	- J.TARDY	REVISED	-
PLOT DATE	= 10/13/2023	DATE	- 10/13/2023	REVISED	-

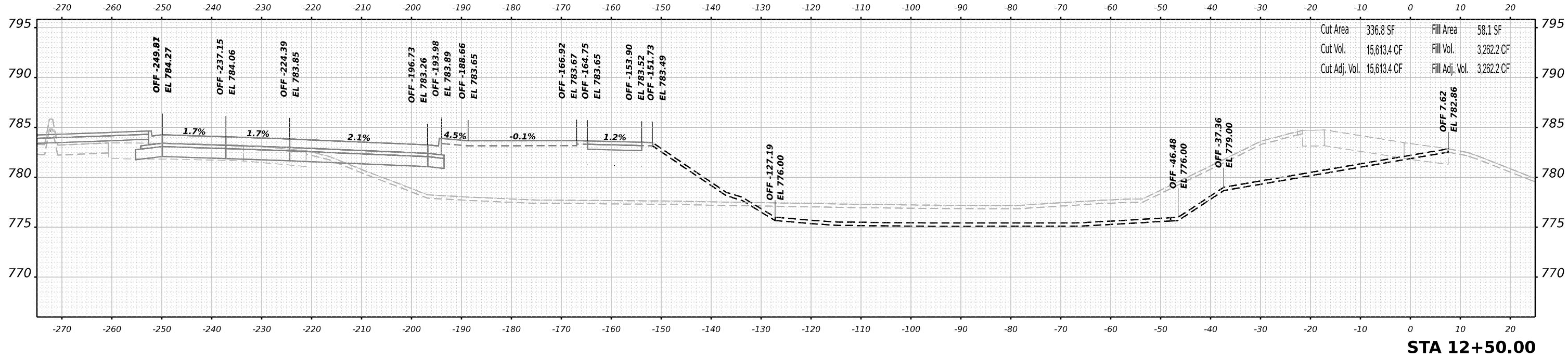
**STATE OF ILLINOIS
 DEPARTMENT OF TRANSPORTATION**

**CROSS SECTIONS
 POND K10-1 AND L4 - EX RAMP DB ALIGNMENT**

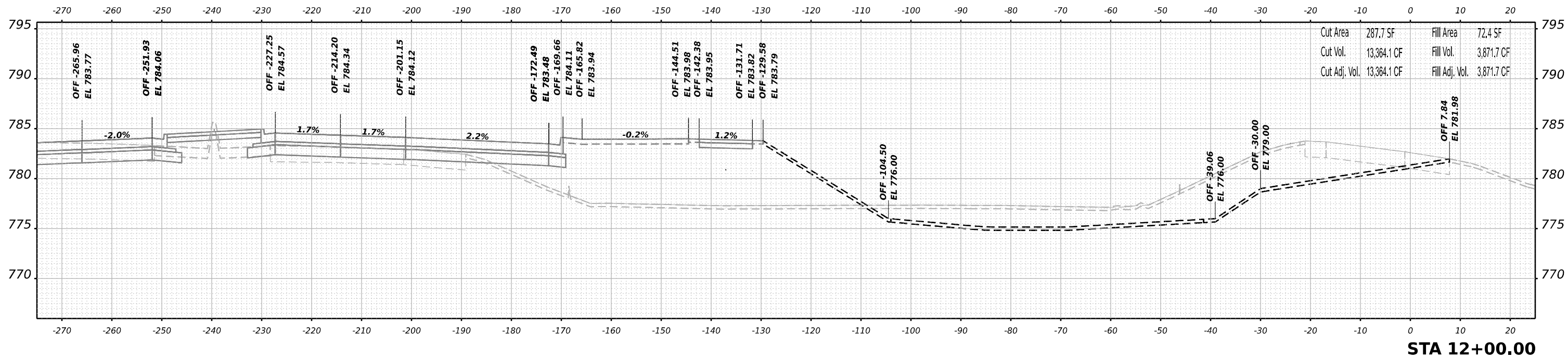
SCALE: N/A SHEET 2 OF 8 SHEETS STA. 11+00.00 TO STA. 11+50.00

F.A.I/P R.T.E.	SECTION	COUNTY	TOTAL SHEETS	SHEET NO.
39	(5)RS & (5&5HB)RC	WINNEBAGO	1279	1269
CONTRACT NO. 64R71				
ILLINOIS FED. AID PROJECT				

FINAL SURVEY	SURVEYED	BY	DATE
NOTE BOOK	PLOTTED		
NO.	TEMPLATE		
	AREAS		
	CHECKED		



ORIGINAL SURVEY	SURVEYED	BY	DATE
NOTE BOOK	PLOTTED		
NO.	TEMPLATE		
	AREAS		
	CHECKED		



MODEL: Pond K10-1 and L4 - 12+00.00 (Sheet)
 FILE NAME: j:\benesch\new\benesch.com\benesch.com\benesch.com\Documents\10809108000\Eng\Docs\Design\Drawings\Cross Sections\0264R1-Cross-Sections-Ponds.dgn



USER NAME = jMajcher
 DESIGNED - J. MAJCHER
 DRAWN - J. MAJCHER
 CHECKED - J.TARDY
 DATE - 10/13/2023

REVISIONS
 REVISED -
 REVISED -
 REVISED -
 REVISED -

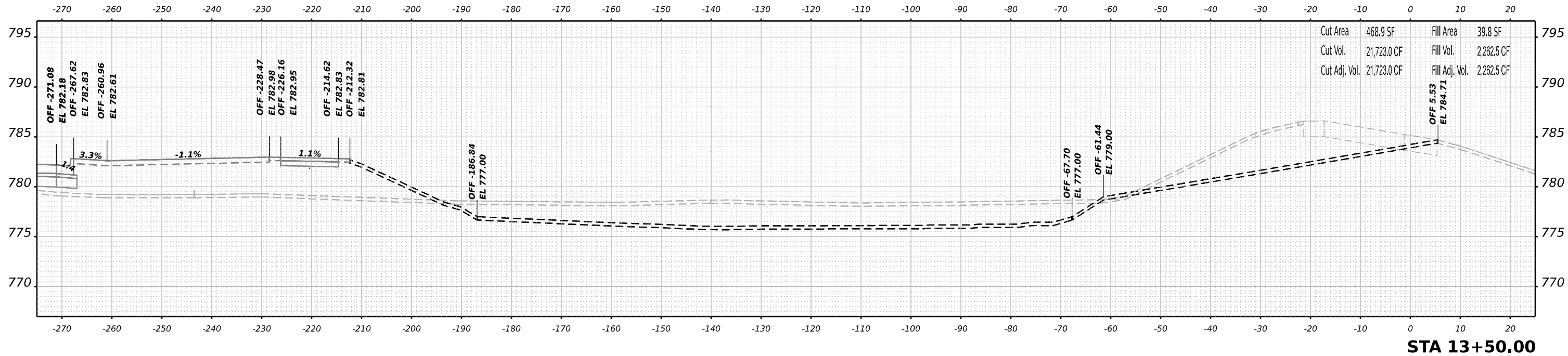
STATE OF ILLINOIS
 DEPARTMENT OF TRANSPORTATION

CROSS SECTIONS
 POND K10-1 AND L4 - EX RAMP DB ALIGNMENT

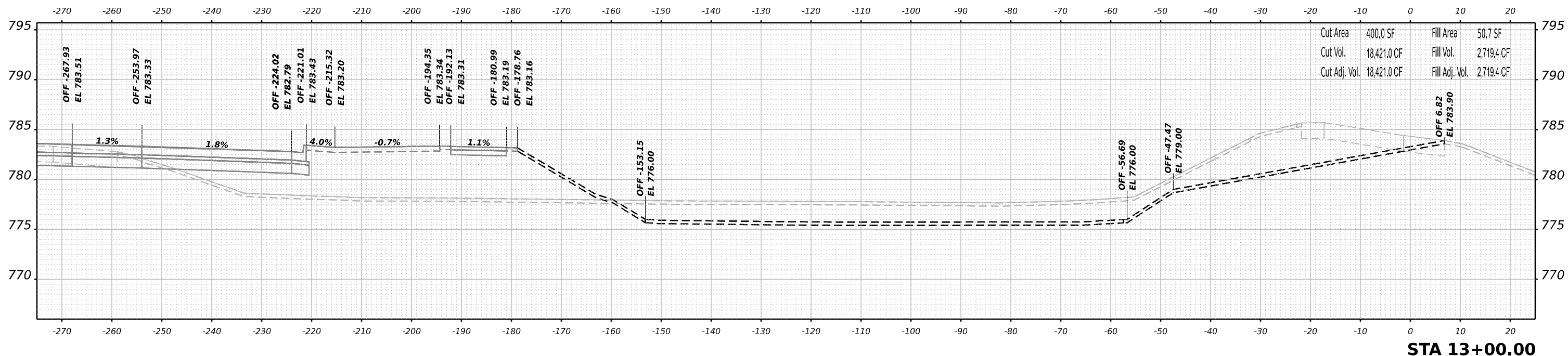
SCALE: N/A SHEET 3 OF 8 SHEETS STA. 12+00.00 TO STA. 12+50.00

F.A.I.P. RTE.	SECTION	COUNTY	TOTAL SHEETS	SHEET NO.
39	(5)RS & (5&5HB)RC	WINNEBAGO	1279	1270
CONTRACT NO. 64R71				
ILLINOIS FED. AID PROJECT				

DATE	
BY	
SURVEYED	
PLOTTED	
TEMPLATE	
NOTE BOOK	
AREAS CHECKED	
NO.	



DATE	
BY	
SURVEYED	
PLOTTED	
TEMPLATE	
NOTE BOOK	
AREAS CHECKED	
NO.	



MODEL: Pond K10-1 and L4 - 13+00.00 (Sheet)
 FILE NAME: j:\wreber\new\benesch.com\benesch\42\Documents\10209108000\Eng\Drawn\Drawn\Cross_Section\024471-Cross-Section-Ponds.dgn



USER NAME = jmajcher
 PLOT SCALE = 0.16666633 1/ in.
 PLOT DATE = 10/13/2023

DESIGNED - J. MAJCHER
 DRAWN - J. MAJCHER
 CHECKED - J. TARDY
 DATE - 10/13/2023

REVISED -
 REVISED -
 REVISED -
 REVISED -

**STATE OF ILLINOIS
 DEPARTMENT OF TRANSPORTATION**

**CROSS SECTIONS
 POND K10-1 AND L4 - EX RAMP DB ALIGNMENT**

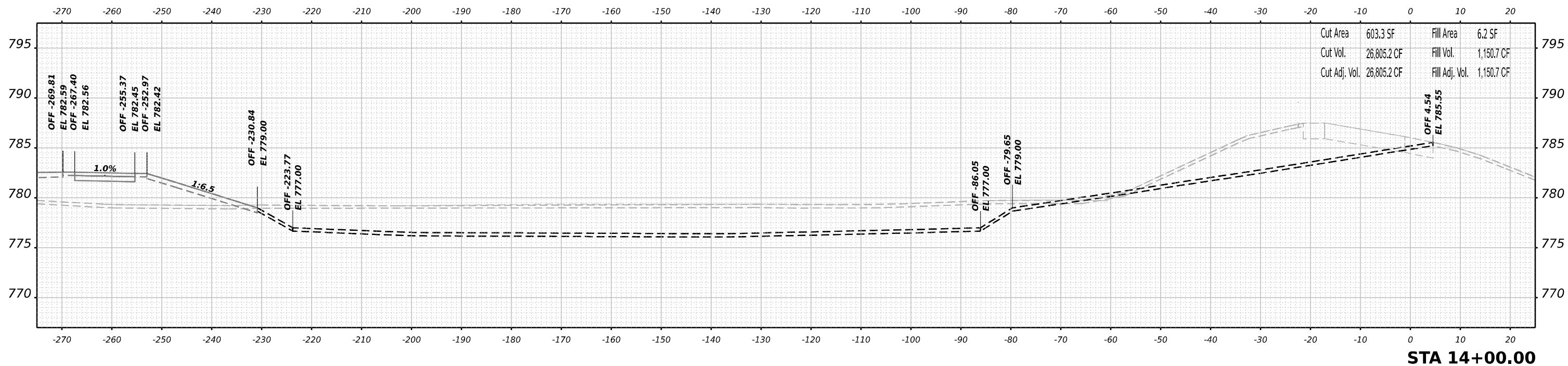
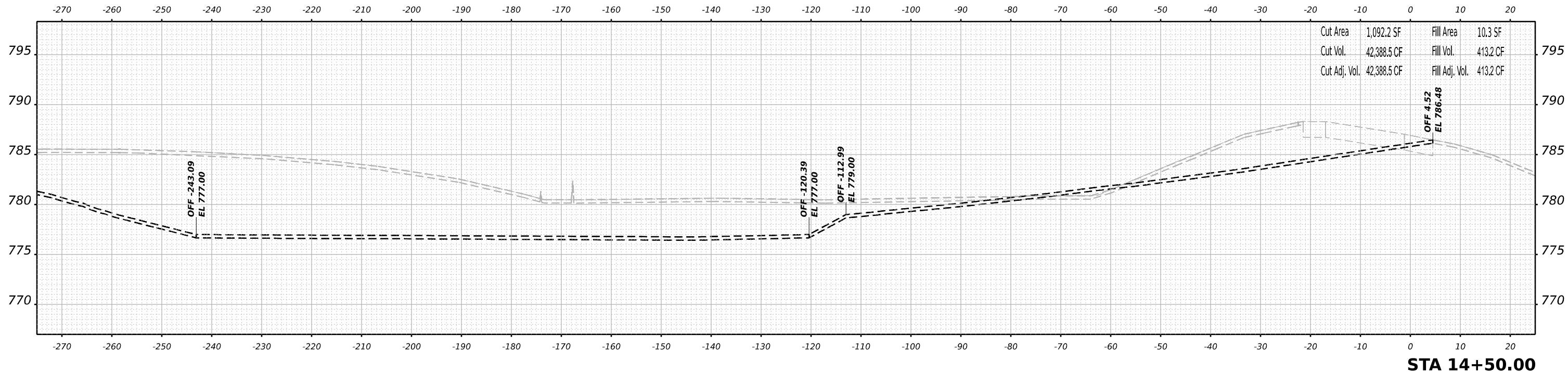
SCALE: N/A SHEET 4 OF 8 SHEETS STA. 13+00.00 TO STA. 13+50.00

F.A.I/P RTE.	SECTION	COUNTY	TOTAL SHEETS	SHEET NO.
39	(5)RS & (5&5HB)RC	WINNEBAGO	1279	1271
CONTRACT NO. 64R71				
ILLINOIS FED. AID PROJECT				

BY	DATE

DATE	BY

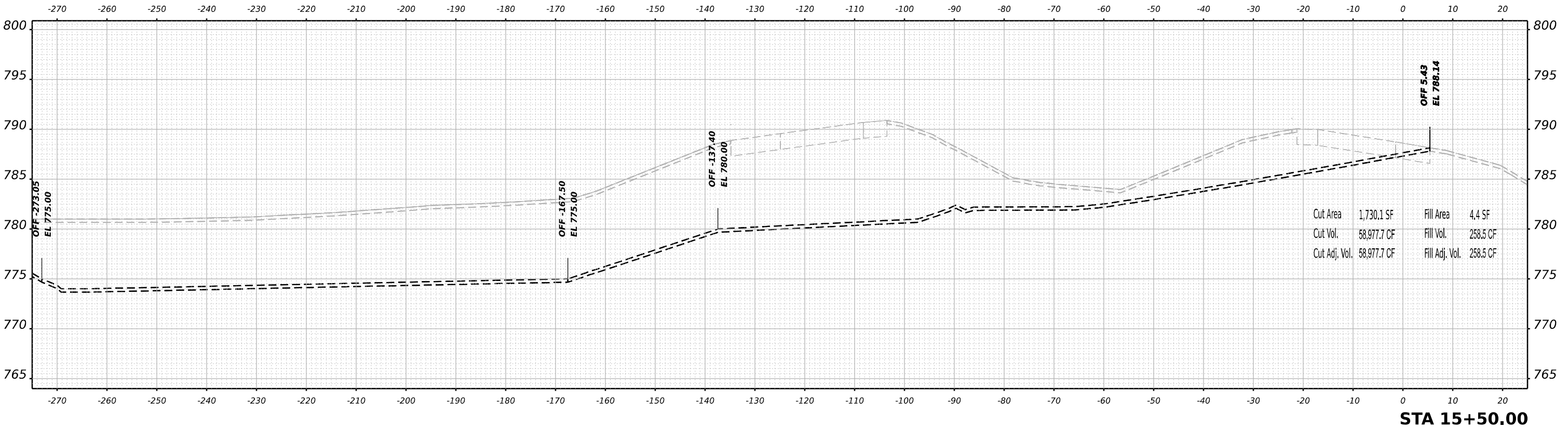
MODEL: Pond K10-1 and L4 - 14+00.00 (Sheet)
 FILE NAME: \\pwrbenesch.com\benesch\42\Documents\1020910800\Eng_Docs\Design\Drawings\Cross_Sections\024471-Cross-Sections-Ponds.dgn



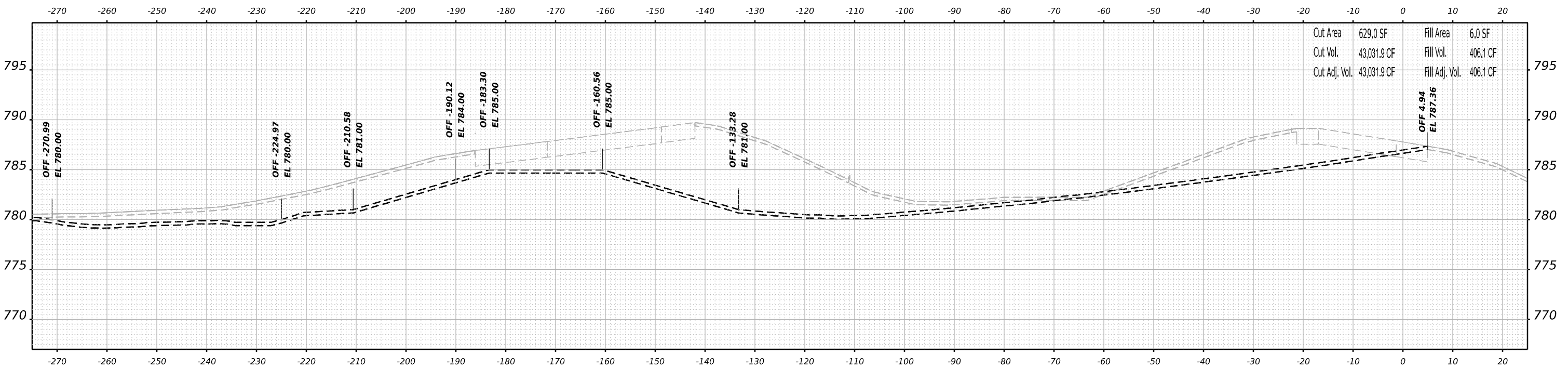
DATE	
BY	
SURVEYED	
PLOTTED	
TEMPLATE	
NOTE BOOK	
AREAS CHECKED	
NO.	

DATE	
BY	
SURVEYED	
PLOTTED	
TEMPLATE	
NOTE BOOK	
AREAS CHECKED	
NO.	

MODEL: Pond K10-1 and L4 - 15+00.00 (Sheet)
 FILE NAME: j:\w\benesch\new\benesch.com\benesch.com\benesch.com\Documents\1080910800.00\Eng\Drawn\DOT\Cross_Section\0244R71-Cross-Section-Ponds.dgn



STA 15+50.00



STA 15+00.00



USER NAME	= j.majcher
DESIGNED	- J. MAJCHER
DRAWN	- J. MAJCHER
CHECKED	- J. TARDY
DATE	- 10/13/2023
REVISIONS	
REVISIONS	
REVISIONS	
REVISIONS	

DESIGNED	- J. MAJCHER
DRAWN	- J. MAJCHER
CHECKED	- J. TARDY
DATE	- 10/13/2023
REVISIONS	
REVISIONS	
REVISIONS	
REVISIONS	

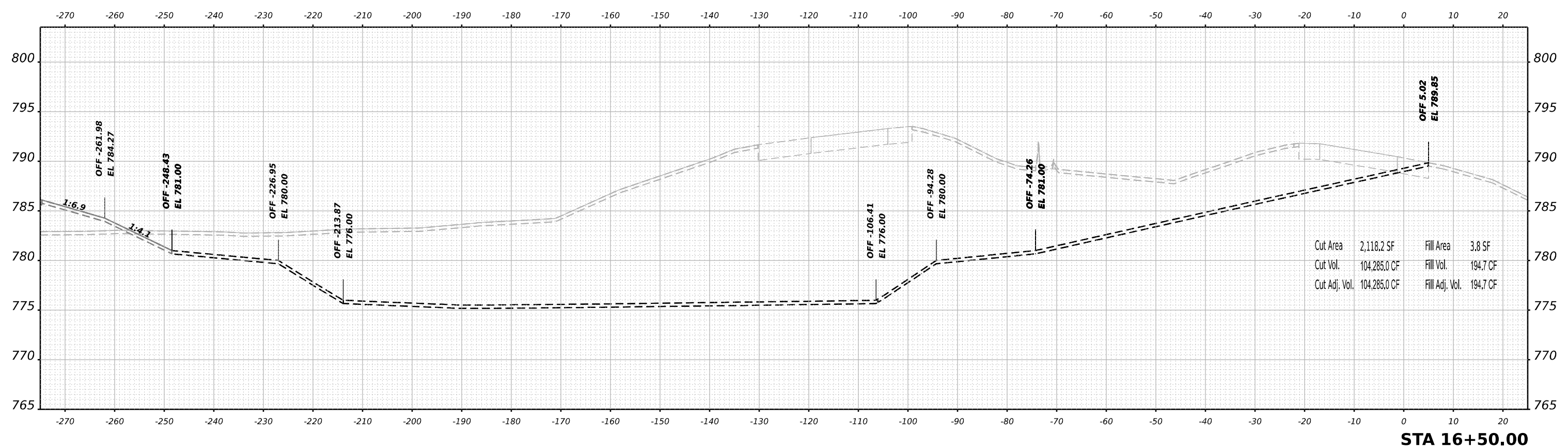
**STATE OF ILLINOIS
DEPARTMENT OF TRANSPORTATION**

**CROSS SECTIONS
POND K10-1 AND L4 - EX RAMP DB ALIGNMENT**

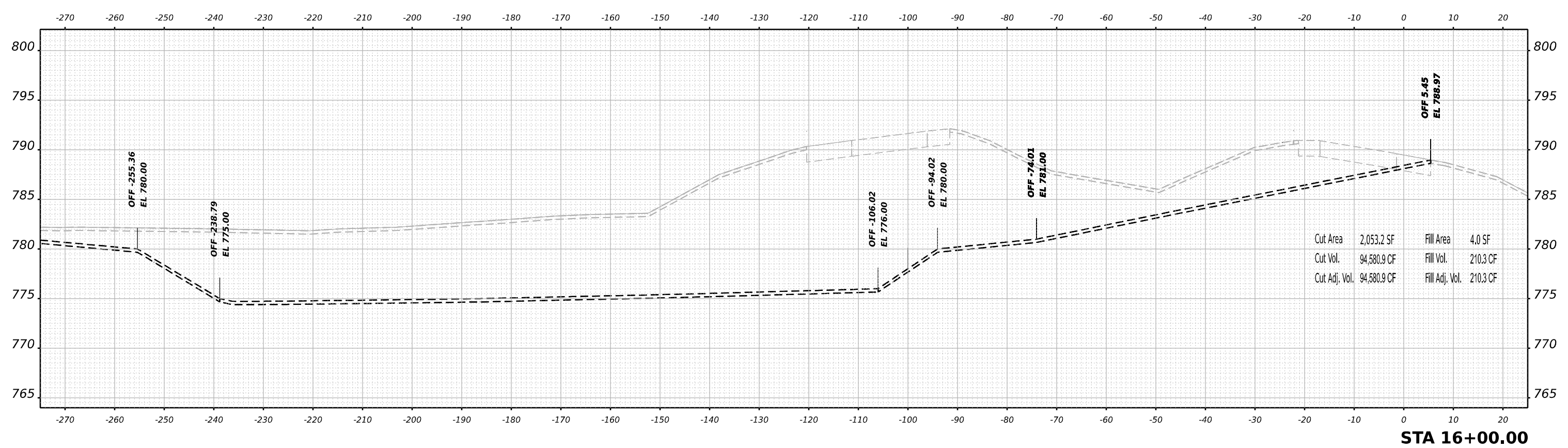
SCALE: N/A SHEET 6 OF 8 SHEETS STA. 15+00.00 TO STA. 15+50.00

F.A.I/P RTE.	SECTION	COUNTY	TOTAL SHEETS	SHEET NO.
39	(5)RS & (5&5HB)RC	WINNEBAGO	1279	1273
CONTRACT NO. 64R71				
ILLINOIS FED. AID PROJECT				

DATE	
BY	
SURVEYED	
PLOTTED	
TEMPLATE	
AREAS	
AREAS CHECKED	
NO.	
FINAL SURVEY	
NOTE BOOK	



DATE	
BY	
SURVEYED	
PLOTTED	
AREAS	
AREAS CHECKED	
NO.	
ORIGINAL SURVEY	
NOTE BOOK	



MODEL: Pond K10-1 and L4 - 16+00.00 (Sheet)
 FILE NAME: j:\benesch\new\benesch.com\benesch.com\benesch.com\42\Documents\102009.10800.00\Eng\Drawn\Drawn\Cross_Section\0264R71-Cross-Section-Ponds.dgn



USER NAME	= jmajcher	DESIGNED	- J. MAJCHER	REVISED	-
PLOT SCALE	= 0.16666633 1/ in.	DRAWN	- J. MAJCHER	REVISED	-
PLOT DATE	= 10/13/2023	CHECKED	- J. TARDY	REVISED	-
		DATE	- 10/13/2023	REVISED	-

**STATE OF ILLINOIS
 DEPARTMENT OF TRANSPORTATION**

**CROSS SECTIONS
 POND K10-1 AND L4 - EX RAMP DB ALIGNMENT**

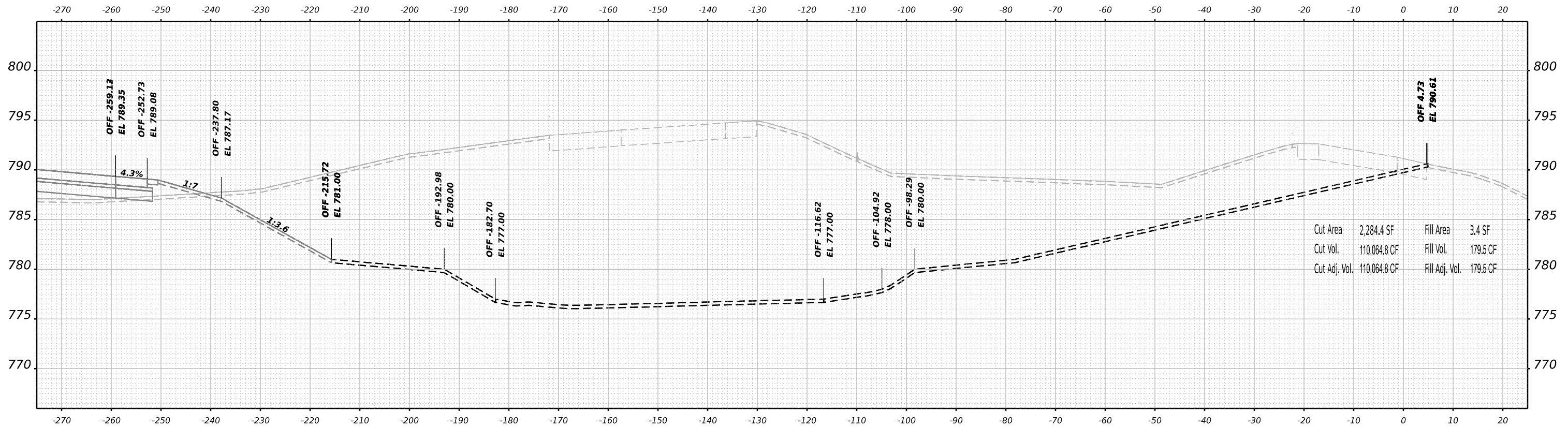
SCALE: N/A SHEET 7 OF 8 SHEETS STA. 16+00.00 TO STA. 16+50.00

F.A.I.P. RTE.	SECTION	COUNTY	TOTAL SHEETS	SHEET NO.
39	(5)RS & (5&5HB)RC	WINNEBAGO	1279	1274
CONTRACT NO. 64R71				
ILLINOIS FED. AID PROJECT				

FINAL SURVEY	SURVEYED	BY	DATE
NOTE BOOK	PLOTTED		
NO.	TEMPLATE		
	AREAS		
	CHECKED		

ORIGINAL SURVEY	SURVEYED	BY	DATE
NOTE BOOK	PLOTTED		
NO.	TEMPLATE		
	AREAS		
	CHECKED		

MODEL: Pond K10-1 and L4 - 17+00.00 (Sheet)
 FILE NAME: j:\w\benesch\new\benesch.com\benesch\42\Documents\1080910800\Eng\Drawn\Drawn\Cross_Section\024471-Cross-Section-Ponds.dgn



Cut Area	2,284.4 SF	Fill Area	3.4 SF
Cut Vol.	110,064.8 CF	Fill Vol.	179.5 CF
Cut Adj. Vol.	110,064.8 CF	Fill Adj. Vol.	179.5 CF

STA 17+00.00



USER NAME	= jMajcher	DESIGNED	- J. MAJCHER	REVISED	-
		DRAWN	- J. MAJCHER	REVISED	-
PLOT SCALE	= 0.16666633 1/ in.	CHECKED	- J.TARDY	REVISED	-
PLOT DATE	= 10/13/2023	DATE	- 10/13/2023	REVISED	-

**STATE OF ILLINOIS
DEPARTMENT OF TRANSPORTATION**

**CROSS SECTIONS
POND K10-1 AND L4 - EX RAMP DB ALIGNMENT**

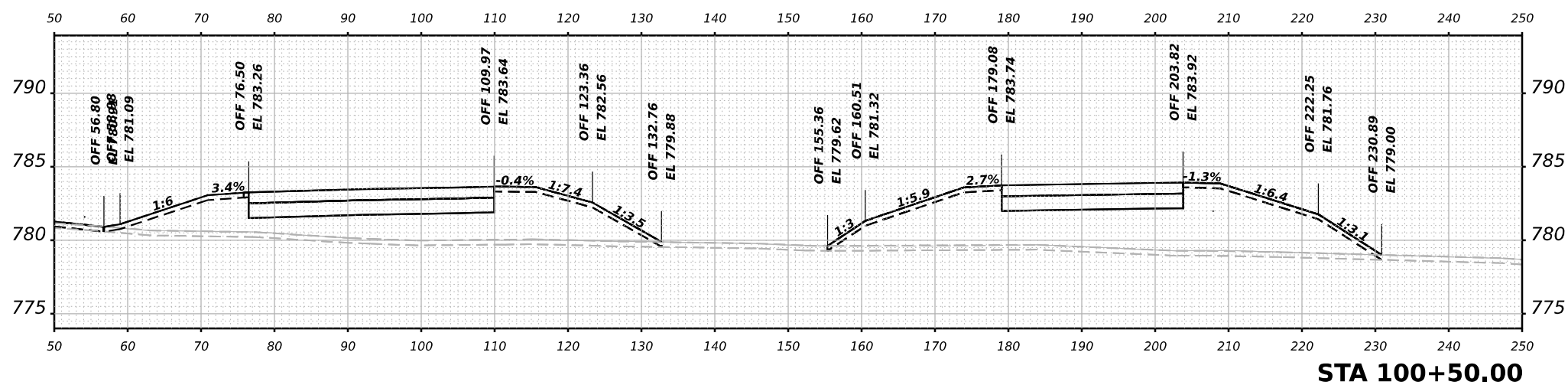
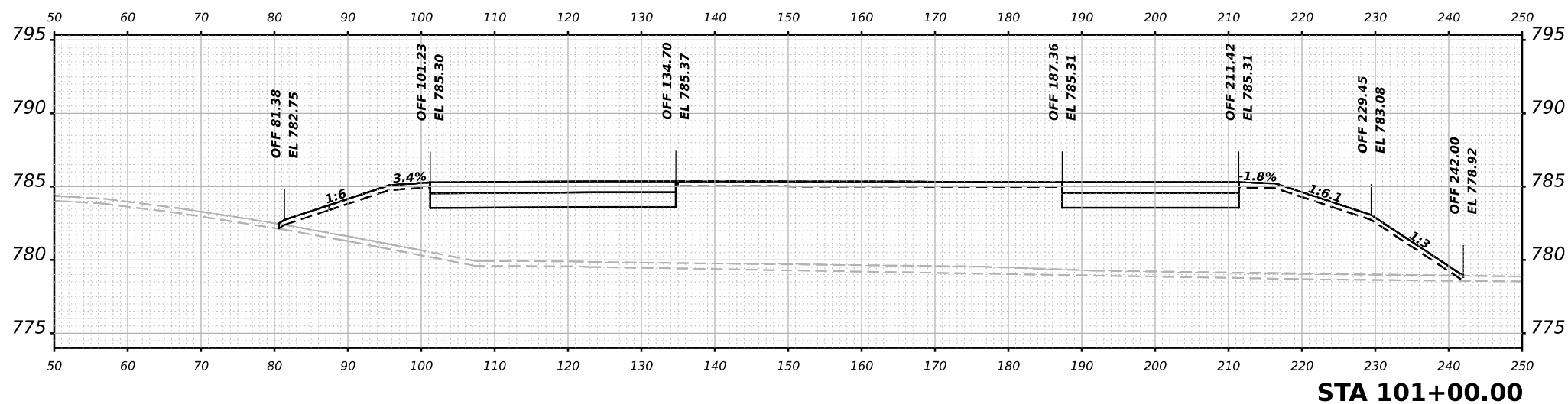
F.A.I/P R.T.E.	SECTION	COUNTY	TOTAL SHEETS	SHEET NO.
39	(5)RS & (5&5HB)RC	WINNEBAGO	1279	1275
CONTRACT NO. 64R71				
ILLINOIS FED. AID PROJECT				

SCALE: N/A SHEET 8 OF 8 SHEETS STA. 17+00.00 TO STA. 17+50.00

FINAL SURVEY NO.	SURVEYED PLOTTED TEMPLATE AREAS CHECKED	BY	DATE

ORIGINAL SURVEY NO.	SURVEYED PLOTTED TEMPLATE AREAS CHECKED	BY	DATE

MODEL: NE Quadrant - 100+50.00 (Sheet)
 FILE NAME: p:\w\benesch\new\benesch\42\Documents\10009.10800.00\Eng\Drawings\10009.10800.00\Cross_Section\TempRamps.dgn



USER NAME = jmajcher	DESIGNED - J. MAJCHER	REVISED -
PLOT SCALE = 0.16666633 1/ in.	DRAWN - J. MAJCHER	REVISED -
PLOT DATE = 10/13/2023	CHECKED - J.TARDY	REVISED -
	DATE - 10/13/2023	REVISED -

**STATE OF ILLINOIS
DEPARTMENT OF TRANSPORTATION**

**CROSS SECTIONS
TEMP RAMPS - PR RAMP A ALIGNMENT**

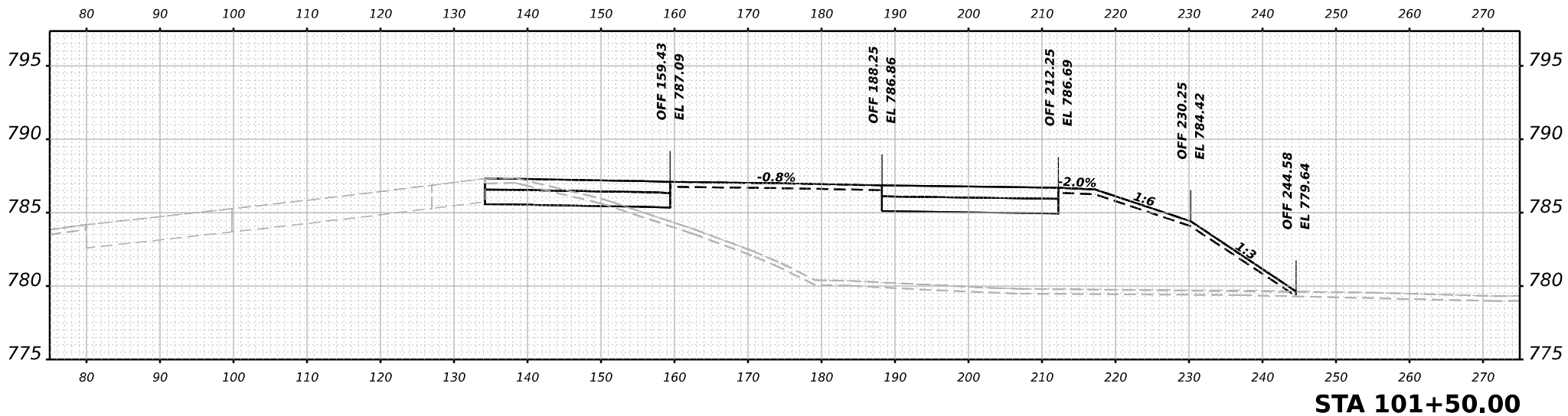
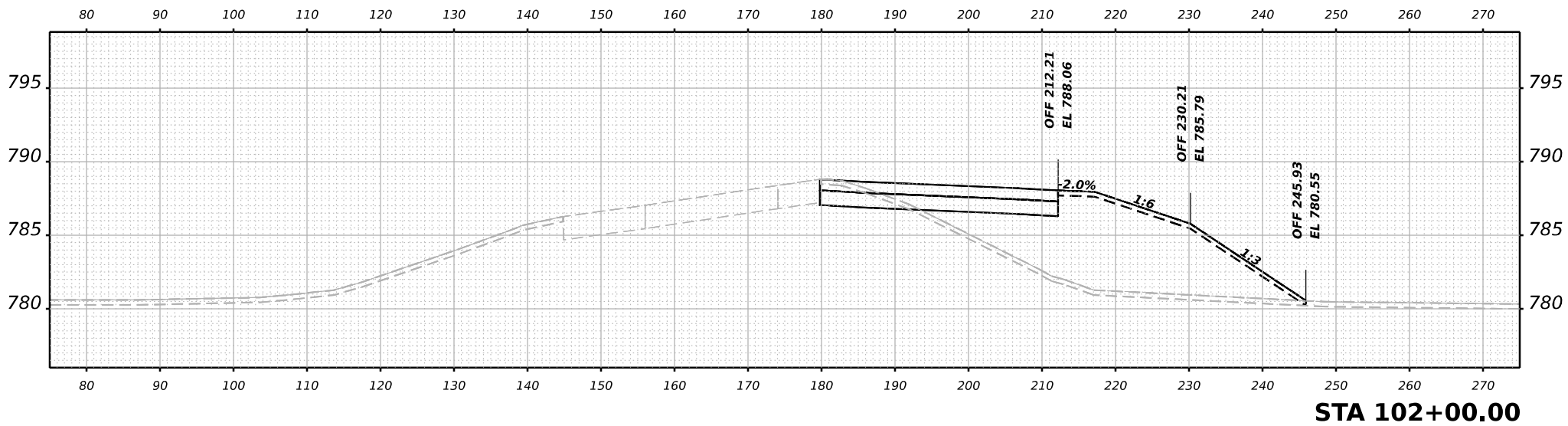
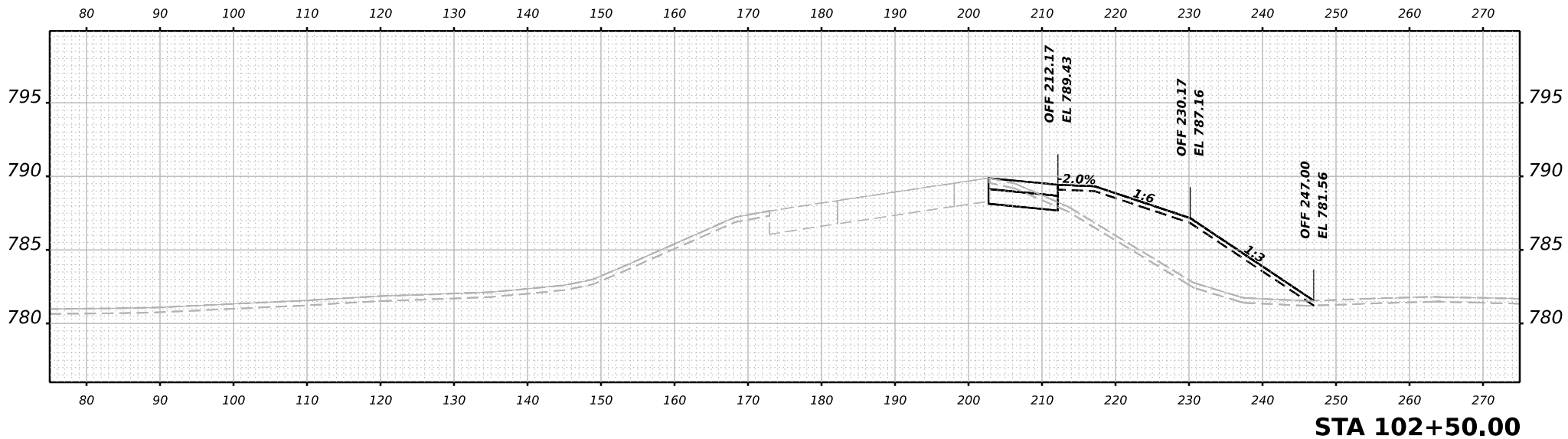
SCALE: N/A SHEET 1 OF 2 SHEETS STA. 100+50.00 TO STA. 101+00.00

F.A.I/P RTE.	SECTION	COUNTY	TOTAL SHEETS	SHEET NO.
39	(5)RS & (5&5HB)RC	WINNEBAGO	1279	1276
CONTRACT NO. 64R71				
ILLINOIS FED. AID PROJECT				

FINAL SURVEY NO.	SURVEYED	DATE
NOTE BOOK	PLOTTED	BY
AREAS CHECKED	TEMPLATE	
	AREAS	
	CHECKED	

ORIGINAL SURVEY NO.	SURVEYED	DATE
NOTE BOOK	PLOTTED	BY
AREAS CHECKED	TEMPLATE	
	AREAS	
	CHECKED	

MODEL: NE Quadrant - 101+50.00 (Sheet1)
 FILE NAME: p:\benesch\new\benesch.com\benesch-h4\Documents\10909.10800.00\Eng\Drawings\10800.00\Cross-Sections\TempRampA.dgn



benesch
 Alfred Benesch & Company
 35 W Wacker Drive, Suite 3300
 Chicago, Illinois 60601
 312-265-0450 Job No. 10800.00

USER NAME = jmajcher	DESIGNED - J. MAJCHER	REVISED -
PLOT SCALE = 0.16666633 1/ in.	DRAWN - J. MAJCHER	REVISED -
PLOT DATE = 10/13/2023	CHECKED - J.TARDY	REVISED -
	DATE - 10/13/2023	REVISED -

**STATE OF ILLINOIS
 DEPARTMENT OF TRANSPORTATION**

**CROSS SECTIONS
 TEMP RAMPS - PR RAMP A ALIGNMENT**

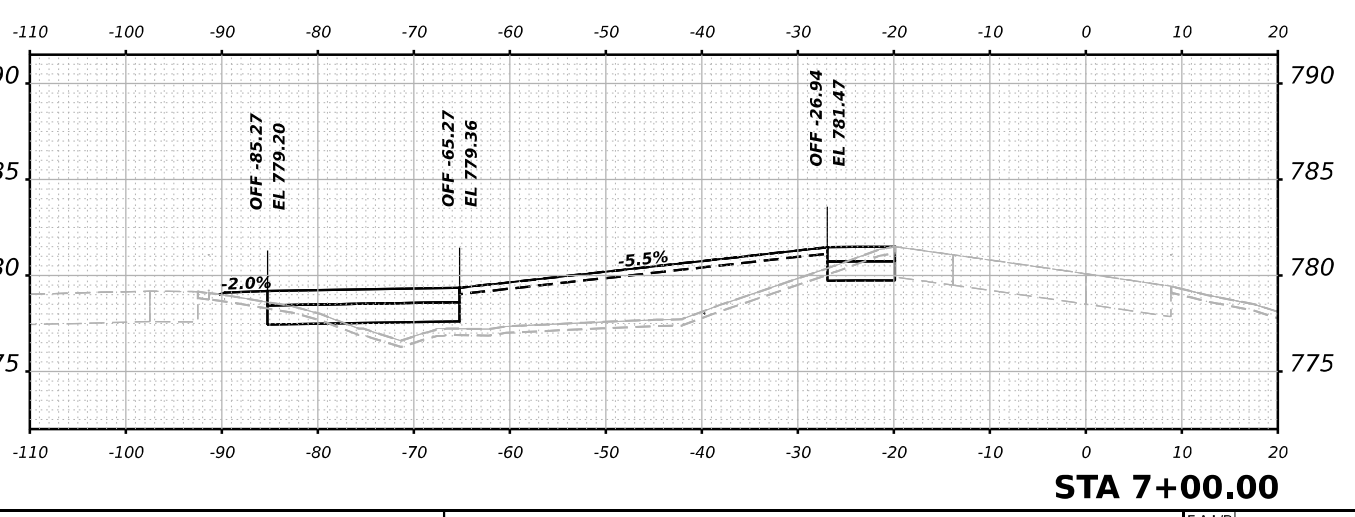
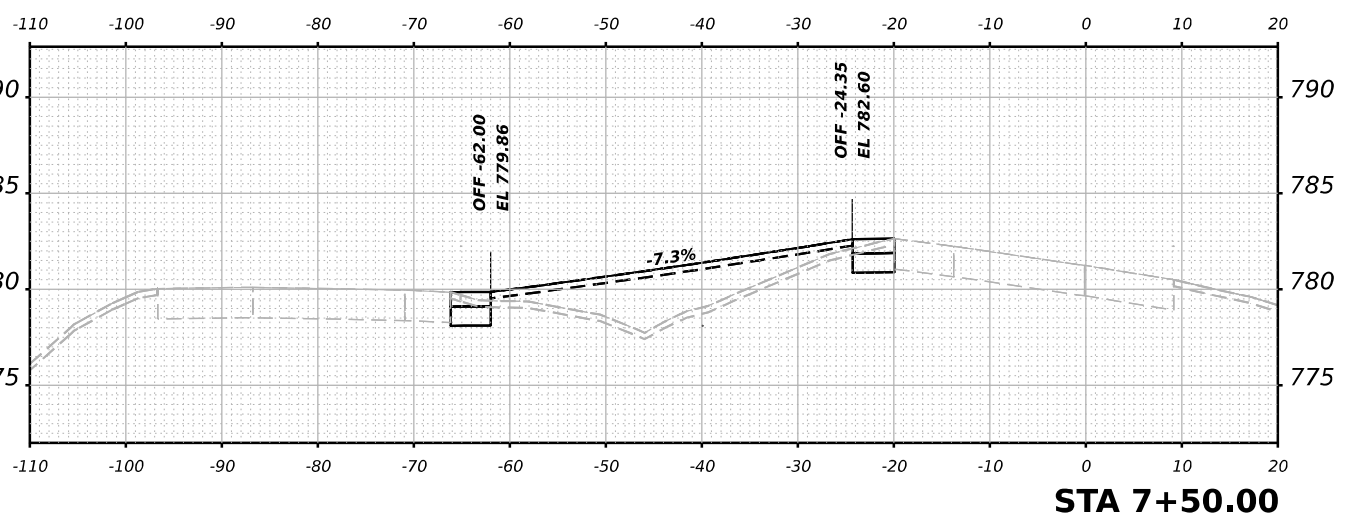
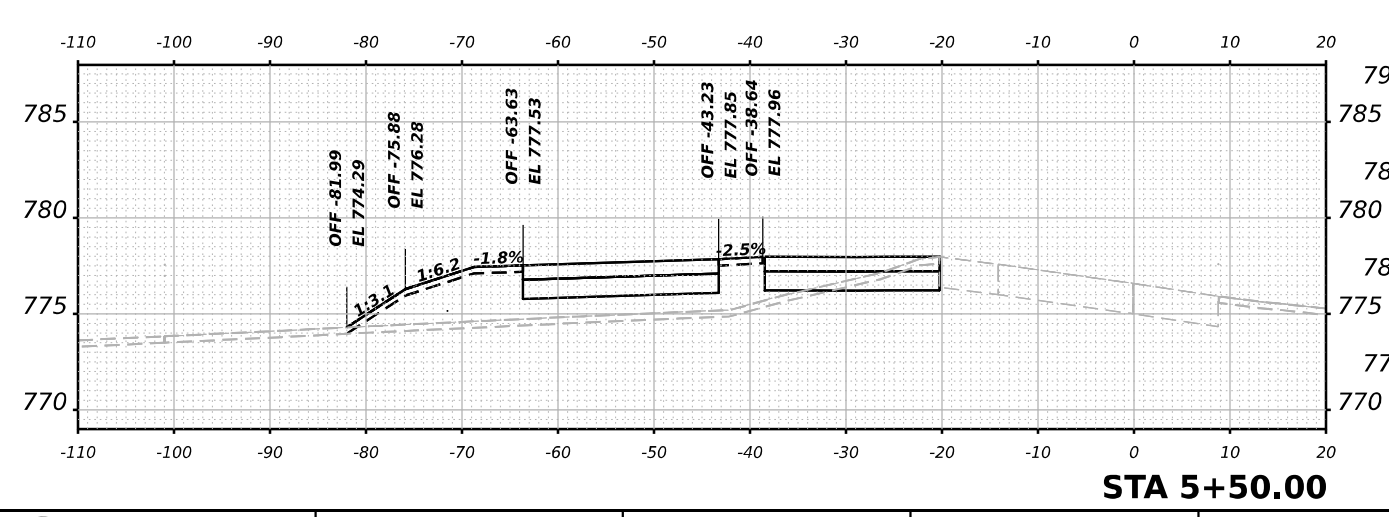
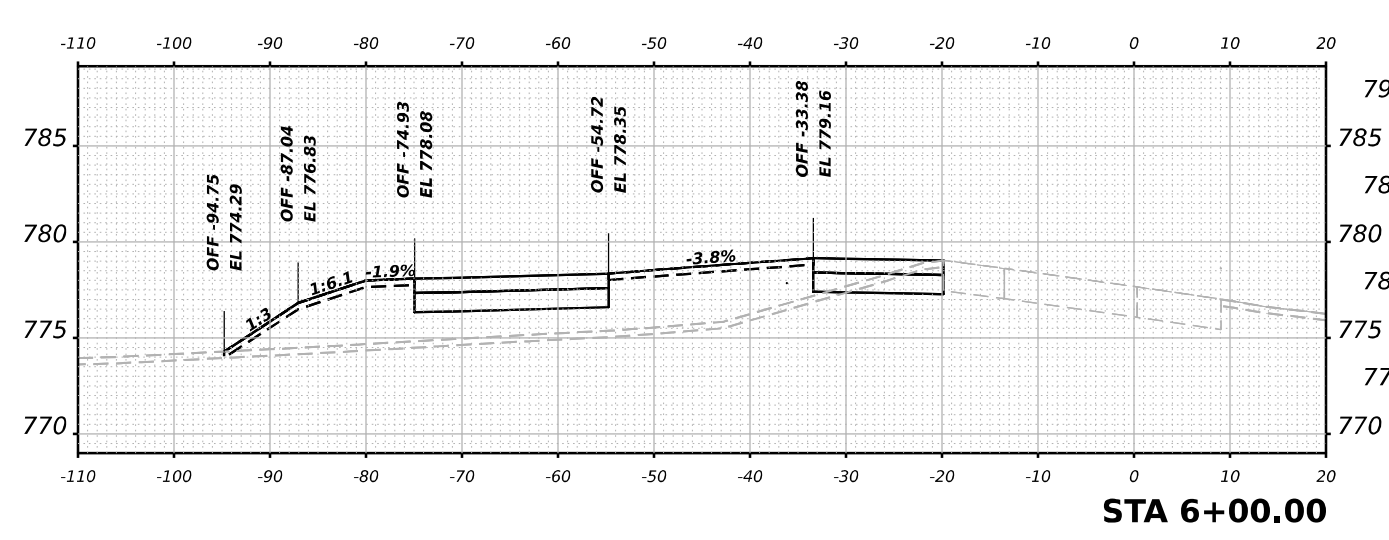
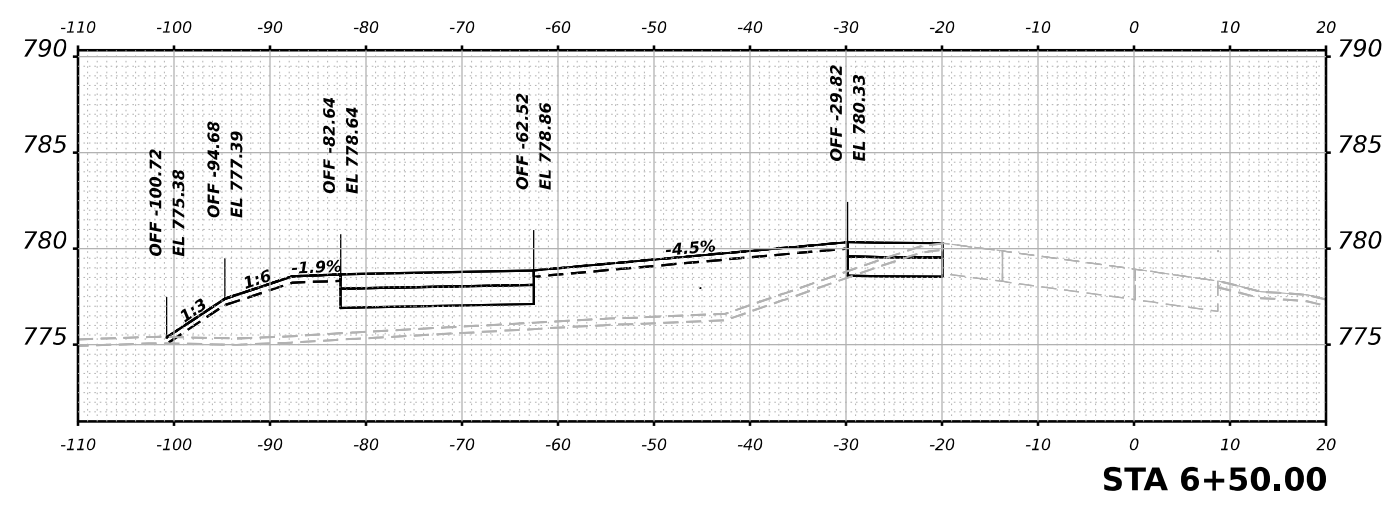
SCALE: N/A SHEET 2 OF 2 SHEETS STA. 101+50.00 TO STA. 102+50.00

F.A.I/P R.T.E.	SECTION	COUNTY	TOTAL SHEETS	SHEET NO.
39	(5)RS & (5&5HB)RC	WINNEBAGO	1279	1277
CONTRACT NO. 64R71				
ILLINOIS FED. AID PROJECT				

DATE	
BY	
SURVEYED	
PLOTTED	
TEMPLATE	
AREAS	
AREAS CHECKED	
NO.	
ORIGINAL SURVEY	
NOTE BOOK	
NO.	

DATE	
BY	
SURVEYED	
PLOTTED	
TEMPLATE	
AREAS	
AREAS CHECKED	
NO.	
ORIGINAL SURVEY	
NOTE BOOK	
NO.	

MODEL: NW Quadrant - 5 - 150.00 (Sheet)
 FILE NAME: p:\benesch\new\benesch.com\benesch.com\benesch.com\Documents\10209108000\Eng\Drawings\DA\Cross_Sections\024R1-Cross_Section-TempRamps.dgn



USER NAME = jmajcher	DESIGNED - J. MAJCHER	REVISED -
PLOT SCALE = 0.16666633 1/ in.	DRAWN - J. MAJCHER	REVISED -
PLOT DATE = 10/13/2023	CHECKED - J.TARDY	REVISED -
	DATE - 10/13/2023	REVISED -

**STATE OF ILLINOIS
 DEPARTMENT OF TRANSPORTATION**

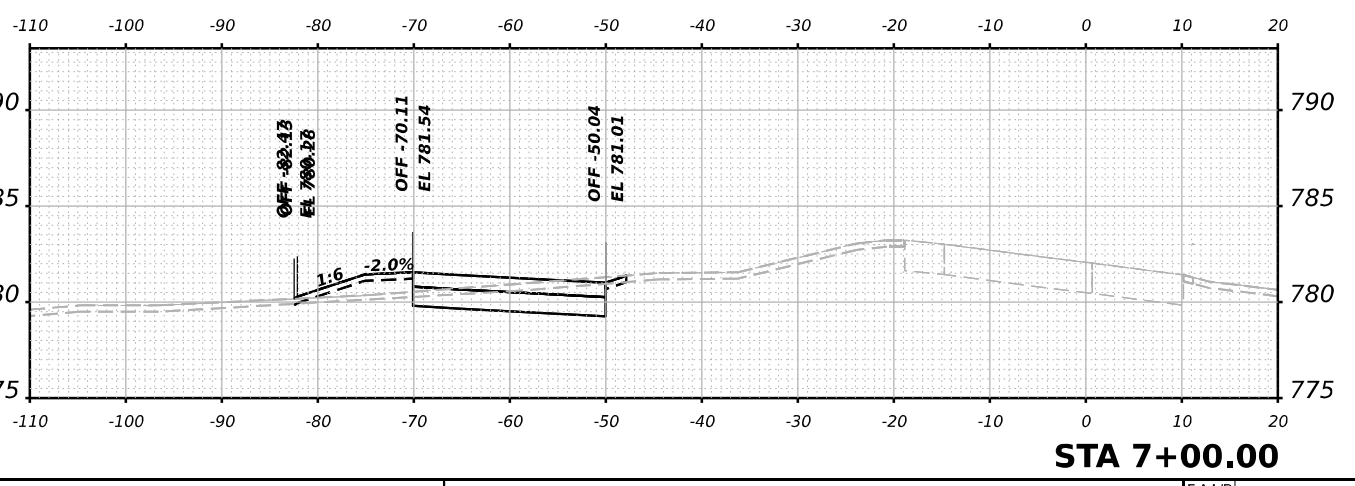
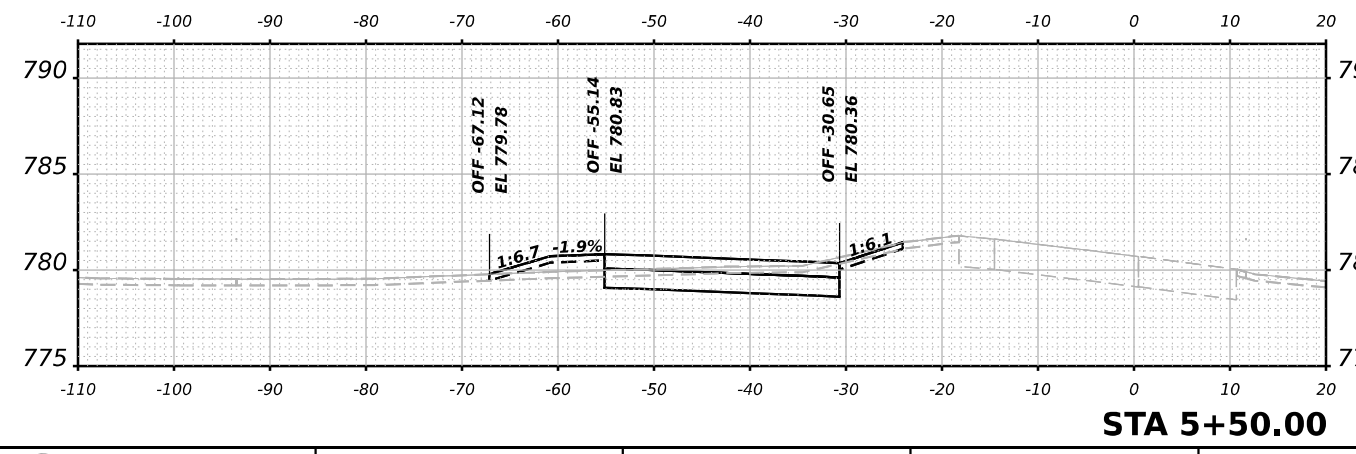
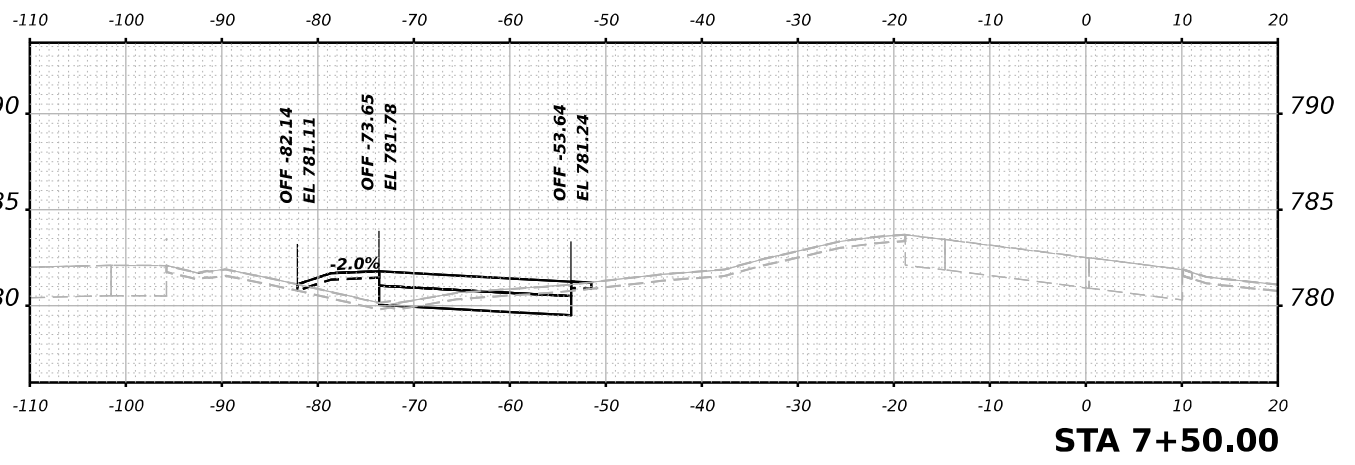
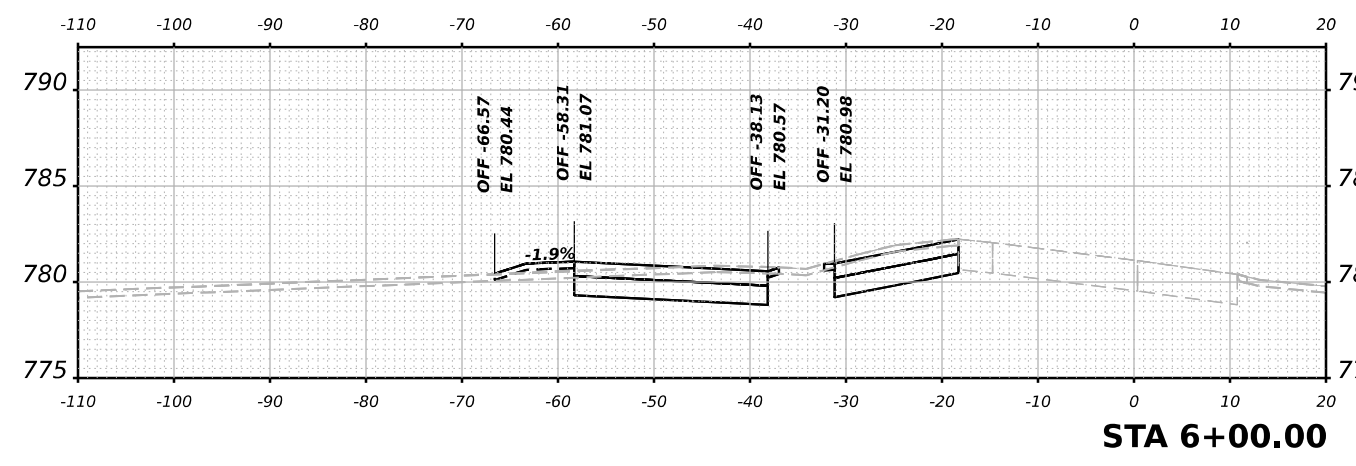
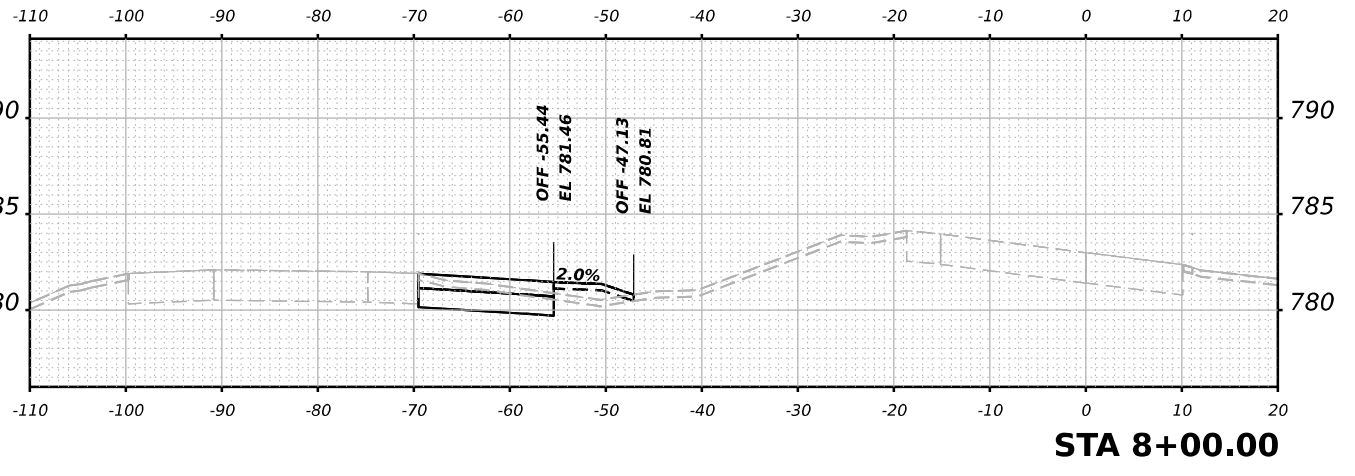
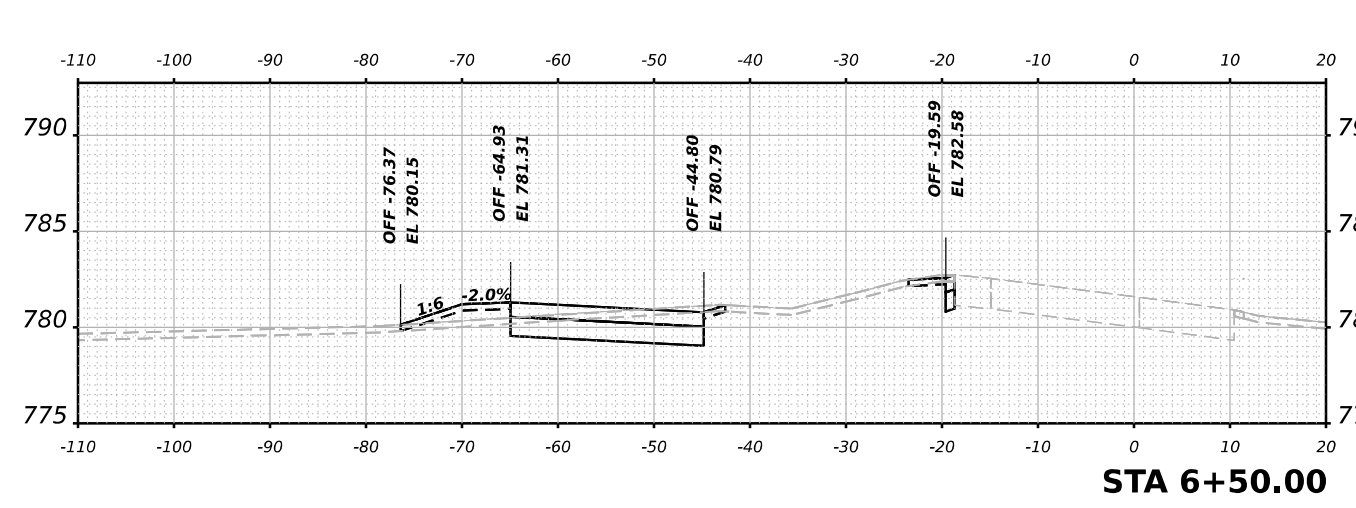
CROSS SECTIONS TEMP RAMPS - EX RAMP DA ALIGNMENT	
SCALE: N/A	SHEET 1 OF 1 SHEETS
STA. 5+50.00	TO STA. 7+50.00

F.A.I./P.R.T.E.	SECTION	COUNTY	TOTAL SHEETS	SHEET NO.
39	(5)RS & (5&5HB)RC	WINNEBAGO	1279	1278
CONTRACT NO. 64R71				
ILLINOIS FED. AID PROJECT				

DATE	
BY	
NO.	
ORIGINAL SURVEY	
NOTE BOOK	
PLOTTED	
TEMPLATE	
AREAS CHECKED	
AREAS CHECKED	

DATE	
BY	
NO.	
ORIGINAL SURVEY	
NOTE BOOK	
PLOTTED	
TEMPLATE	
AREAS CHECKED	
AREAS CHECKED	

MODEL SE Quadrant - 5+50.00 (Sheet)
 FILE NAME: j:\benesch\new\benesch\42\Documents\1090910800\Eng\Drawings\024R71-Cross-Sections-TempRamp.dgn



USER NAME = jmajcher	DESIGNED - J. MAJCHER	REVISED -
PLOT SCALE = 0.16666633 1/ in.	DRAWN - J. MAJCHER	REVISED -
PLOT DATE = 10/13/2023	CHECKED - J.TARDY	REVISED -
	DATE - 10/13/2023	REVISED -

**STATE OF ILLINOIS
 DEPARTMENT OF TRANSPORTATION**

CROSS SECTIONS TEMP RAMPS - EX RAMP CB ALIGNMENT	
SCALE: N/A	SHEET 1 OF 1 SHEETS
STA. 5+50.00	TO STA. 8+00.00

F.A.I./P.R.T.E.	SECTION	COUNTY	TOTAL SHEETS	SHEET NO.
39	(5)RS & (5&5HB)RC	WINNEBAGO	1279	1279
CONTRACT NO. 64R71				
ILLINOIS FED. AID PROJECT				