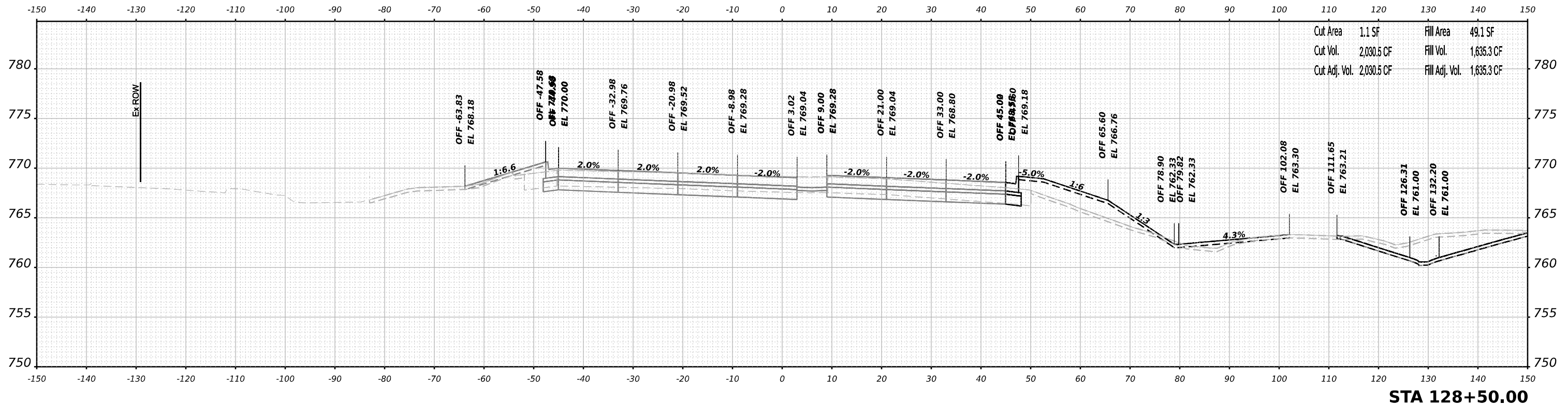
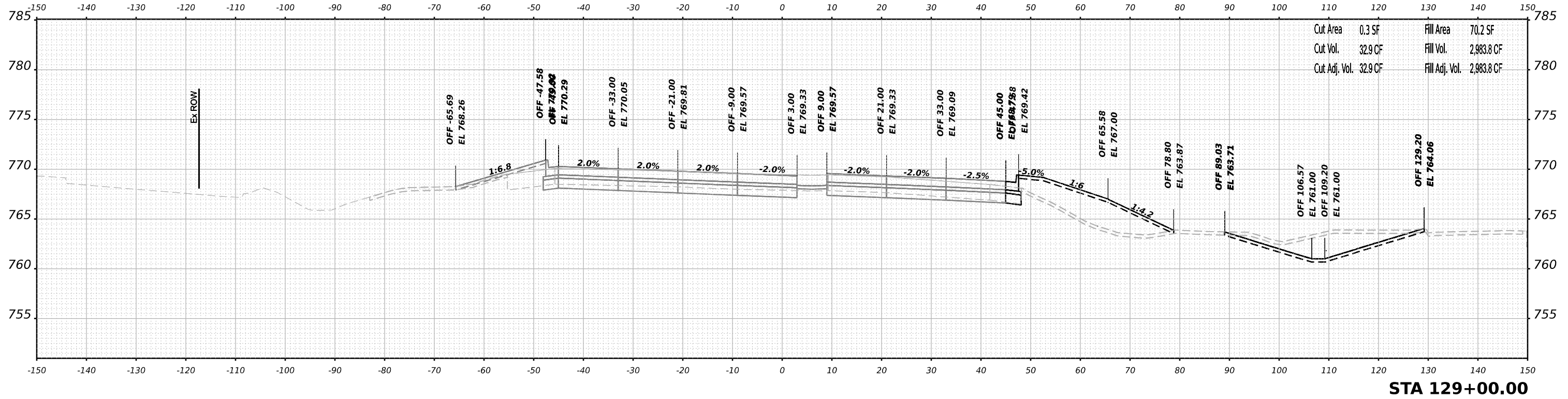


DATE	
BY	
SURVEYED	
PLOTTED	
TEMPLATE	
NOTE BOOK	
AREAS CHECKED	
NO.	

DATE	
BY	
SURVEYED	
PLOTTED	
TEMPLATE	
NOTE BOOK	
AREAS CHECKED	
NO.	

MODEL: Plus2018r-1-128+50.00 (Sheet)
 FILE NAME: j:\w\benesch\new\benesch.com\benesch.com\benesch.com\4\Documents\1020910800.00\Eng\Drawn\Drawn\Cross_Section\Harrison\US-20\Stage3-Beginning to STA 136+00.dgn



benesch
 Alfred Benesch & Company
 35 W Wacker Drive, Suite 3300
 Chicago, Illinois 60601
 312-265-0450 Job No. 10660.00

USER NAME	= jMajcher	DESIGNED	- T.VOGLER	REVISED	-
DRAWN	- T.VOGLER	CHECKED	- J.TARDY	REVISED	-
PLOT SCALE	= 0.16666633 1/ in.	DATE	- 10/13/2023	REVISED	-
PLOT DATE	= 10/27/2023				

**STATE OF ILLINOIS
 DEPARTMENT OF TRANSPORTATION**

**CROSS SECTIONS
 HARRISON / US-20 - STAGE 3/3B**

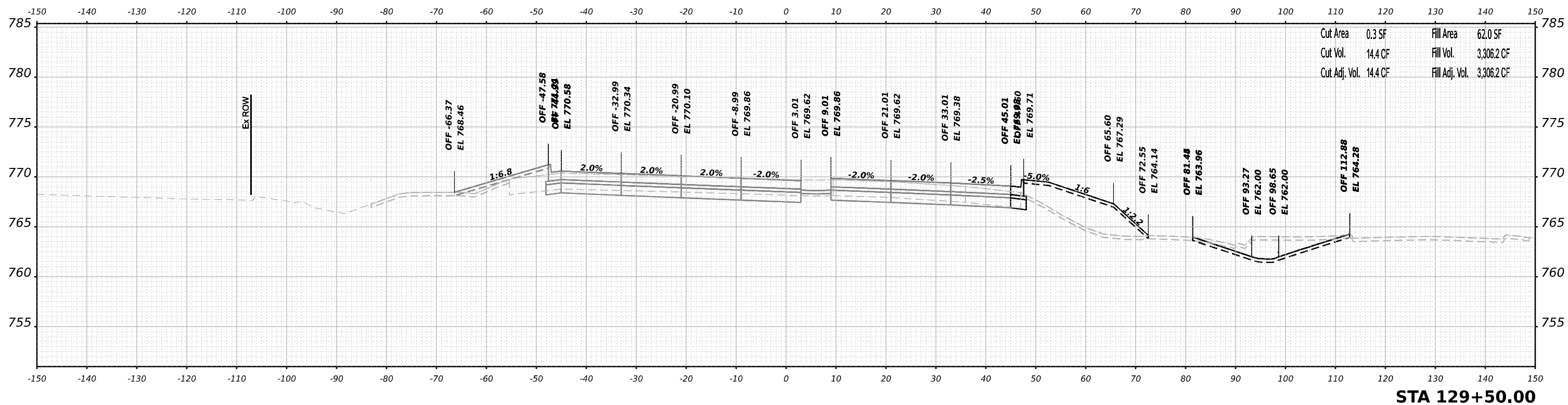
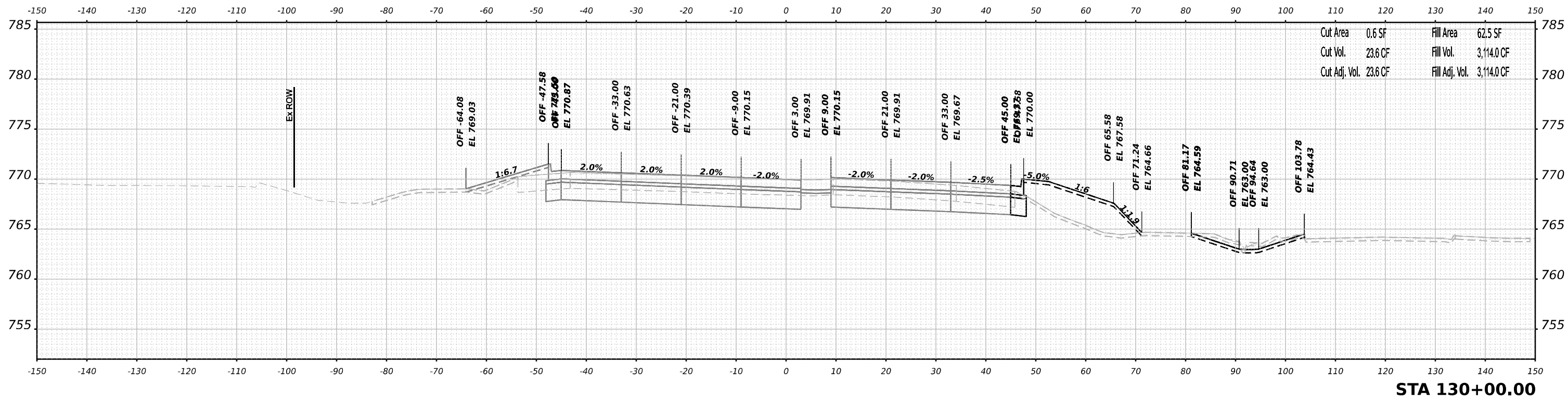
SCALE: N/A SHEET 6 OF 67 SHEETS STA. 128+50.00 TO STA. 129+00.00

F.A.I/P RTE.	SECTION	COUNTY	TOTAL SHEETS	SHEET NO.
39	(5)RS & (5&5HB)RC	WINNEBAGO	1279	901
CONTRACT NO. 64R71				
ILLINOIS FED. AID PROJECT				

DATE	
BY	
SURVEYED	
PLOTTED	
TEMPLATE	
NOTE BOOK	
AREAS CHECKED	
NO.	

DATE	
BY	
SURVEYED	
PLOTTED	
TEMPLATE	
NOTE BOOK	
AREAS CHECKED	
NO.	

MODEL: Plus2011ar-1-129+50.00 (Sheet)
 FILE NAME: jw@benesch.com\benesch\42\Documents\108000\Eng\Drawings\244R1\Cross-Sections\Harrison-US-20\Stage3-Beginning to STA 136+00.dgn



Alfred Benesch & Company
 35 W Wacker Drive, Suite 3300
 Chicago, Illinois 60601
 312-265-0450 Job No. 10660.00

USER NAME	= jMajcher	DESIGNED	- T.VOGLER	REVISED	-
		DRAWN	- T.VOGLER	REVISED	-
PLOT SCALE	= 0.16666633 1/ in.	CHECKED	- J.TARDY	REVISED	-
PLOT DATE	= 10/27/2023	DATE	- 10/13/2023	REVISED	-

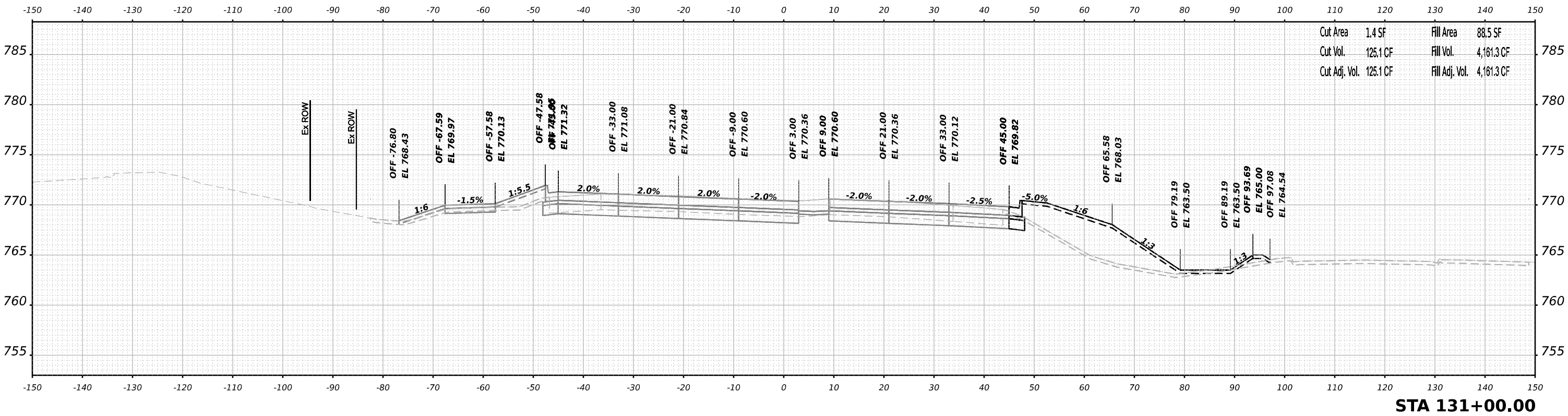
**STATE OF ILLINOIS
 DEPARTMENT OF TRANSPORTATION**

**CROSS SECTIONS
 HARRISON / US-20 - STAGE 3/3B**

SCALE: N/A SHEET 7 OF 67 SHEETS STA. 129+50.00 TO STA. 130+00.00

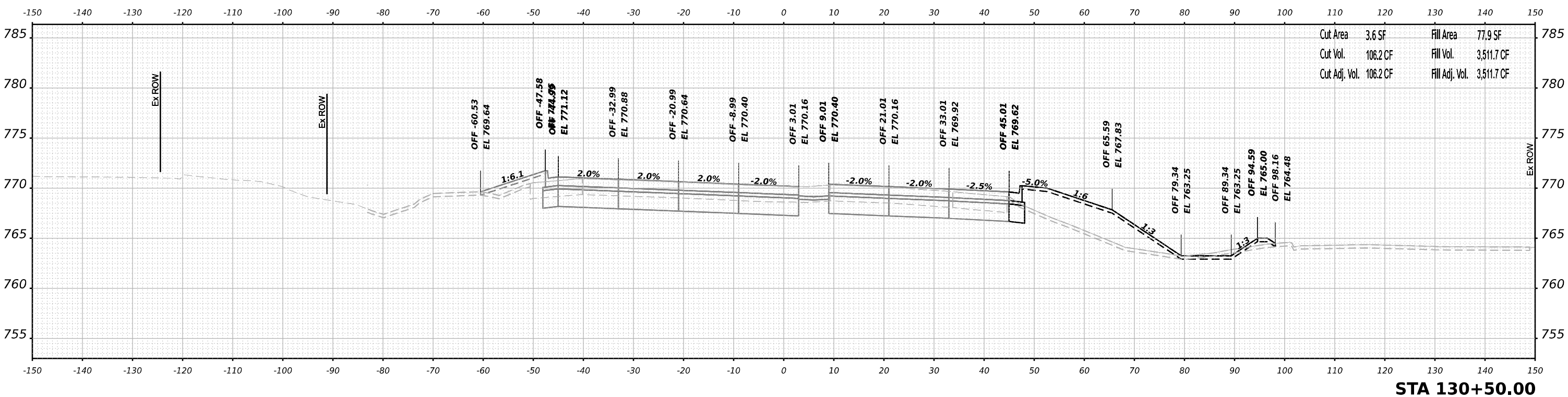
F.A.I.P. RTE.	SECTION	COUNTY	TOTAL SHEETS	SHEET NO.
39	(5)RS & (5&5HB)RC	WINNEBAGO	1279	902
CONTRACT NO. 64R71				
ILLINOIS FED. AID PROJECT				

DATE	
BY	
FINAL SURVEY	SURVEYED
NOTE BOOK	PLOTTED
NO.	TEMPLATE
	AREAS
	AREAS CHECKED



Cut Area	1.4 SF	Fill Area	88.5 SF
Cut Vol.	125.1 CF	Fill Vol.	4,161.3 CF
Cut Adj. Vol.	125.1 CF	Fill Adj. Vol.	4,161.3 CF

DATE	
BY	
ORIGINAL SURVEY	SURVEYED
NOTE BOOK	PLOTTED
NO.	TEMPLATE
	AREAS
	AREAS CHECKED



Cut Area	3.6 SF	Fill Area	77.9 SF
Cut Vol.	106.2 CF	Fill Vol.	3,511.7 CF
Cut Adj. Vol.	106.2 CF	Fill Adj. Vol.	3,511.7 CF

MODEL: Plus2011ar-1-130-50.00 (Sheet)
 FILE NAME: p:\benesch\new\benesch.com\benesch.com\benesch.com\Documents\1009910800\Eng\Drawings\2024\11-Cross-Sections-Harrison-US-20-Stage3-Beginning to STA 136+00.dgn

Alfred Benesch & Company
 35 W Wacker Drive, Suite 3300
 Chicago, Illinois 60601
 312-265-0450 Job No. 10660.00

USER NAME	= jMajcher	DESIGNED	- T.VOGLER	REVISED	-
PLOT SCALE	= 0.16666633 1/ in.	DRAWN	- T.VOGLER	REVISED	-
PLOT DATE	= 10/27/2023	CHECKED	- J.TARDY	REVISED	-
		DATE	- 10/13/2023	REVISED	-

**STATE OF ILLINOIS
 DEPARTMENT OF TRANSPORTATION**

**CROSS SECTIONS
 HARRISON / US-20 - STAGE 3/3B**

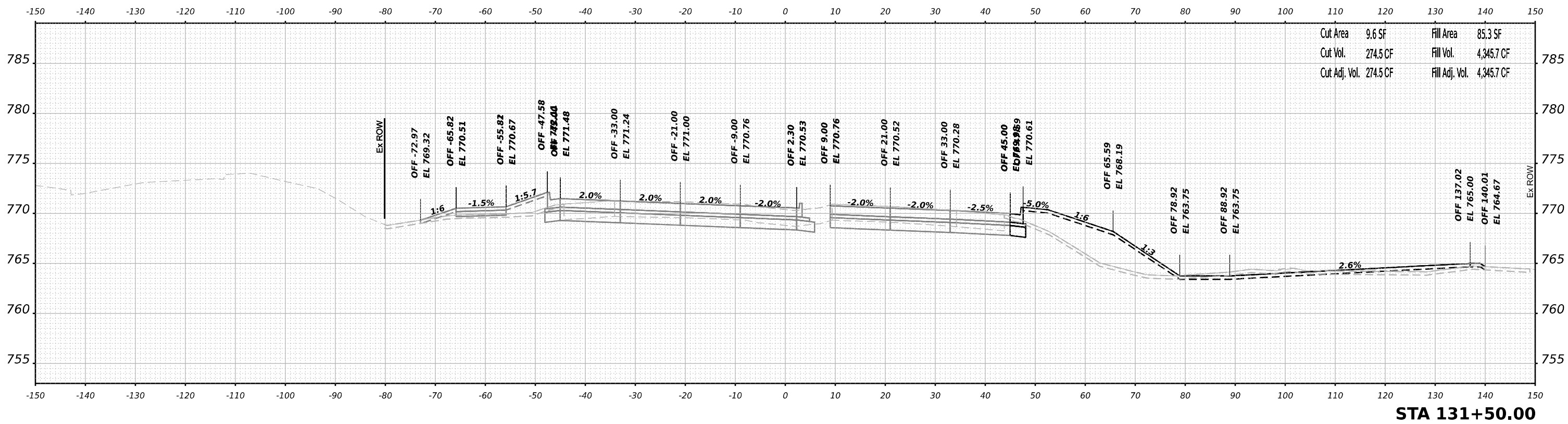
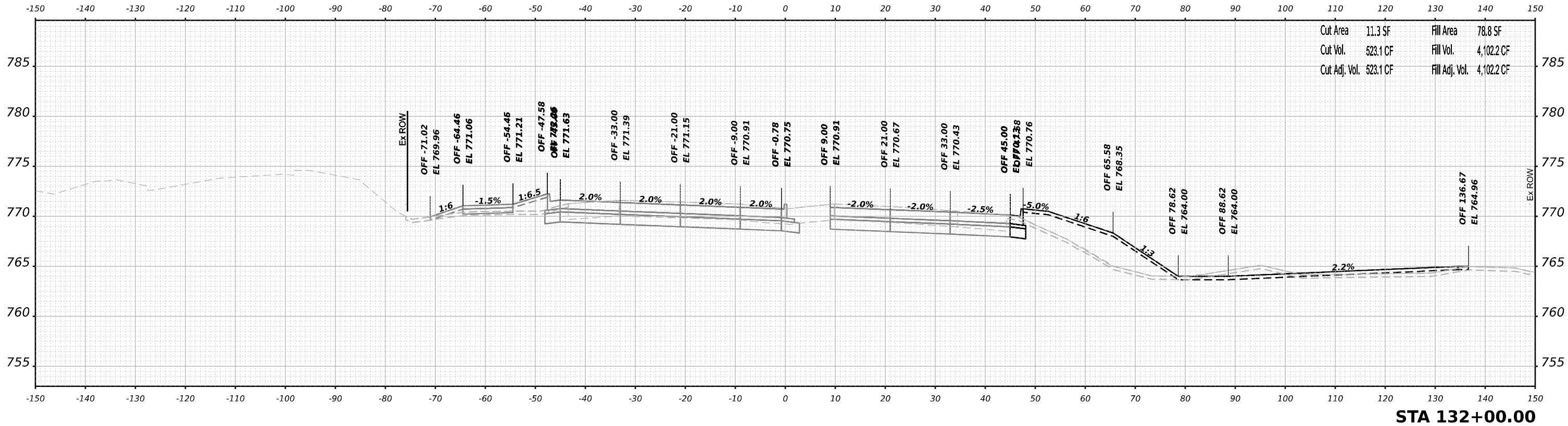
SCALE: N/A SHEET 8 OF 67 SHEETS STA. 130+50.00 TO STA. 131+00.00

F.A.I/P RTE.	SECTION	COUNTY	TOTAL SHEETS	SHEET NO.
39	(5)RS & (5&5HB)RC	WINNEBAGO	1279	903
CONTRACT NO. 64R71				
ILLINOIS		FED. AID PROJECT		

DATE	
BY	
SURVEYED	
PLOTTED	
TEMPLATE	
AREAS	
AREAS CHECKED	
NO.	
FINAL SURVEY	
NOTE BOOK	
NO.	

DATE	
BY	
SURVEYED	
PLOTTED	
AREAS	
AREAS CHECKED	
NO.	
ORIGINAL SURVEY	
NOTE BOOK	
NO.	

MODEL: Plus2011ar-1-131-50.00 (Sheet)
 FILE NAME: j:\w\benesch\new\benesch.com\benesch.com\benesch.com\Documents\10800.00\Eng\Drawings\10800.00\Cross_Section\024R71-Cross-Section-Harrison-152-3-Stage3-Beginning to STA 136+00.dgn



USER NAME	= jMajcher	DESIGNED	- T.VOGLER	REVISED	-
		DRAWN	- T.VOGLER	REVISED	-
PLOT SCALE	= 0.16666633 1/ in.	CHECKED	- J.TARDY	REVISED	-
PLOT DATE	= 10/27/2023	DATE	- 10/13/2023	REVISED	-

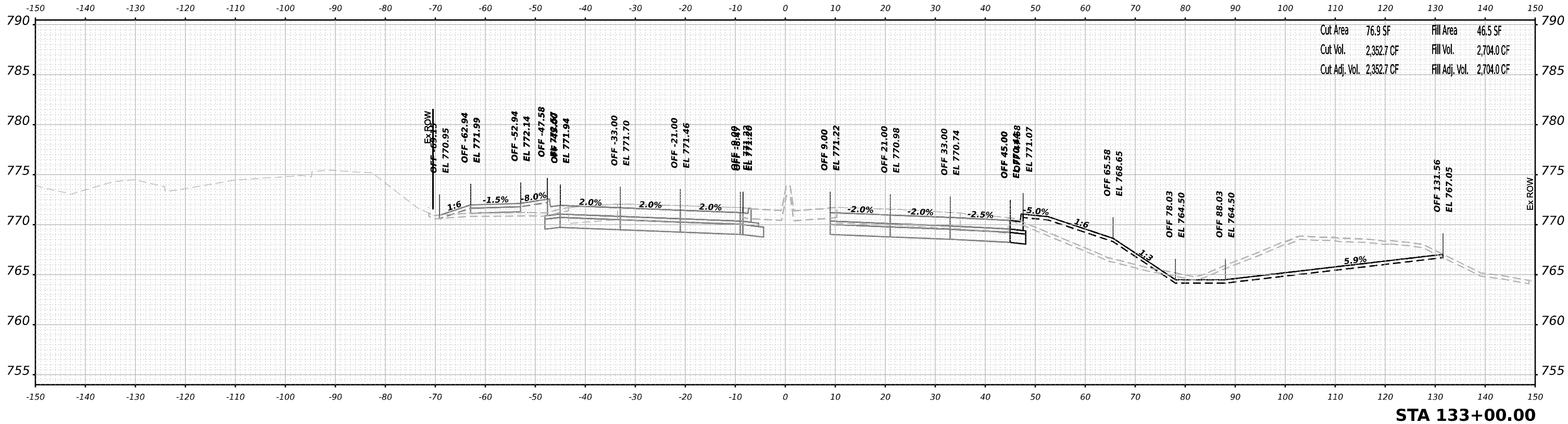
**STATE OF ILLINOIS
DEPARTMENT OF TRANSPORTATION**

**CROSS SECTIONS
HARRISON / US-20 - STAGE 3/3B**

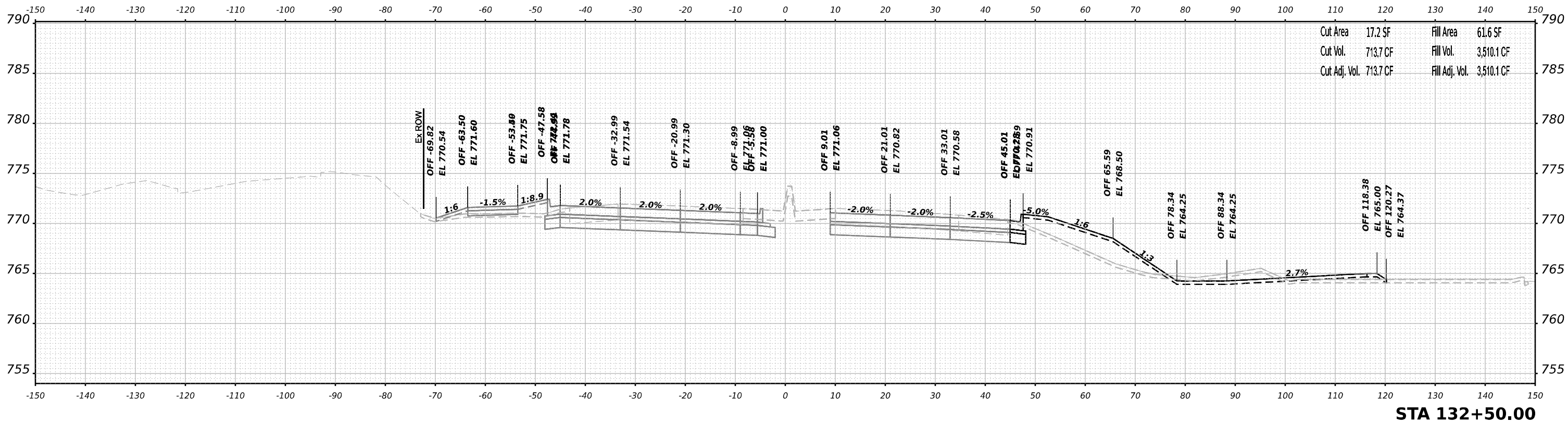
SCALE: N/A SHEET 9 OF 67 SHEETS STA. 131+50.00 TO STA. 132+00.00

F.A.I.P. RTE.	SECTION	COUNTY	TOTAL SHEETS	SHEET NO.
39	(5)RS & (5&5HB)RC	WINNEBAGO	1279	904
CONTRACT NO. 64R71				
ILLINOIS FED. AID PROJECT				

FINAL SURVEY	SURVEYED	DATE
NOTE BOOK	PLOTTED	BY
NO.	TEMPLATE	
	AREAS CHECKED	
	AREAS CHECKED	



ORIGINAL SURVEY	SURVEYED	DATE
NOTE BOOK	PLOTTED	BY
NO.	TEMPLATE	
	AREAS CHECKED	
	AREAS CHECKED	



MODEL: Plus2011ar-1-132-50.00 (Sheet)
 FILE NAME: j:\w\benesch\new\benesch.com\benesch-ar-1-132-50.00.dgn



USER NAME	= jMajcher
DESIGNED	- T.VOGLER
DRAWN	- T.VOGLER
PLLOT SCALE	= 0.16666633 1/ in.
PLLOT DATE	= 10/26/2023

CHECKED	- J.TARDY
DATE	- 10/13/2023

REVISED	-
REVISED	-
REVISED	-
REVISED	-

**STATE OF ILLINOIS
 DEPARTMENT OF TRANSPORTATION**

**CROSS SECTIONS
 HARRISON / US-20 - STAGE 3/3B**

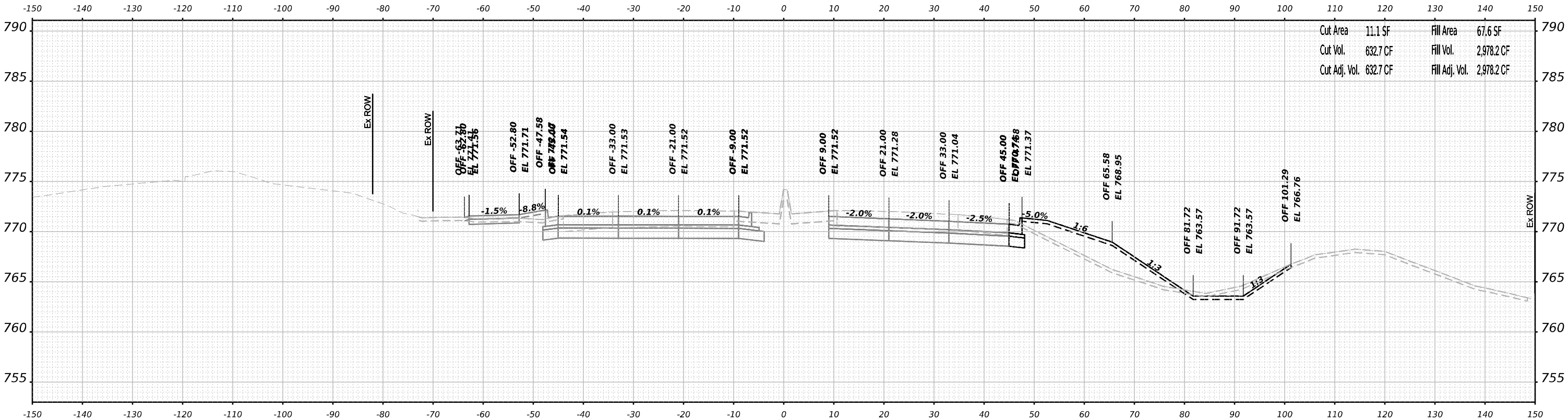
SCALE: N/A SHEET 10 OF 67 SHEETS STA. 132+50.00 TO STA. 133+00.00

F.A.I.P. RTE.	SECTION	COUNTY	TOTAL SHEETS	SHEET NO.
39	(5)RS & (5&5HB)RC	WINNEBAGO	1279	905
CONTRACT NO. 64R71				
ILLINOIS FED. AID PROJECT				

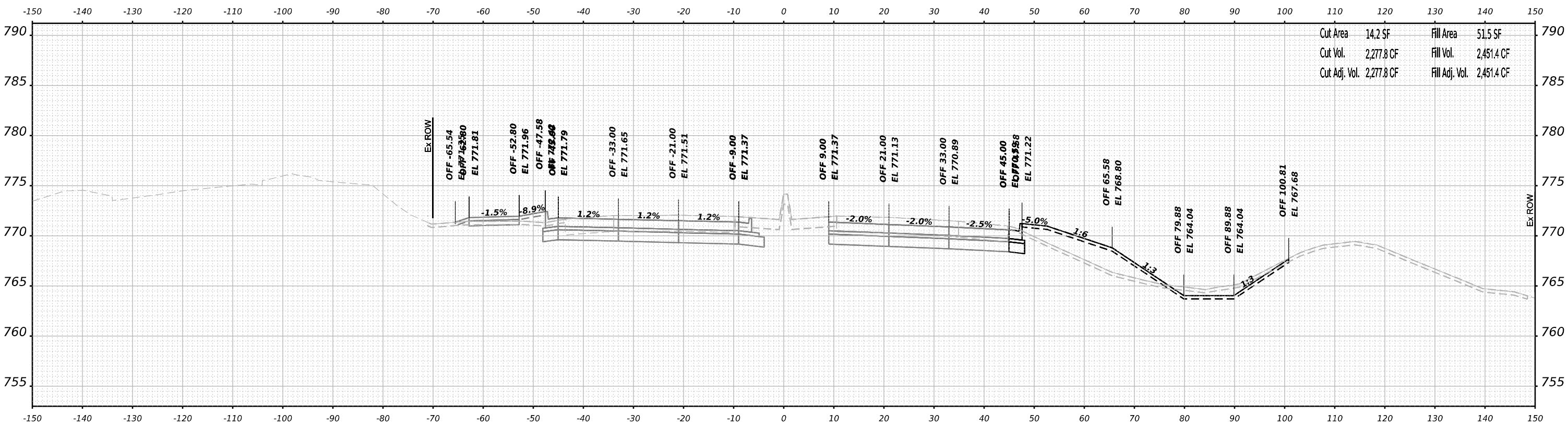
DATE	
BY	
FINAL SURVEY	SURVEYED
NOTE BOOK	PLOTTED
NO.	AREAS CHECKED

DATE	
BY	
ORIGINAL SURVEY	SURVEYED
NOTE BOOK	PLOTTED
NO.	AREAS CHECKED

MODEL: Plus2011ar-1-133+50.00 (Sheet)
 FILE NAME: jw@benesch.com\benesch\42\Documents\10009108000\Eng\Drawn\Drawn\Cross_Section\244R1-Cross-Section-Harrison-US-20-Stage3-Beginning to STA 136+00.dgn



STA 134+00.00

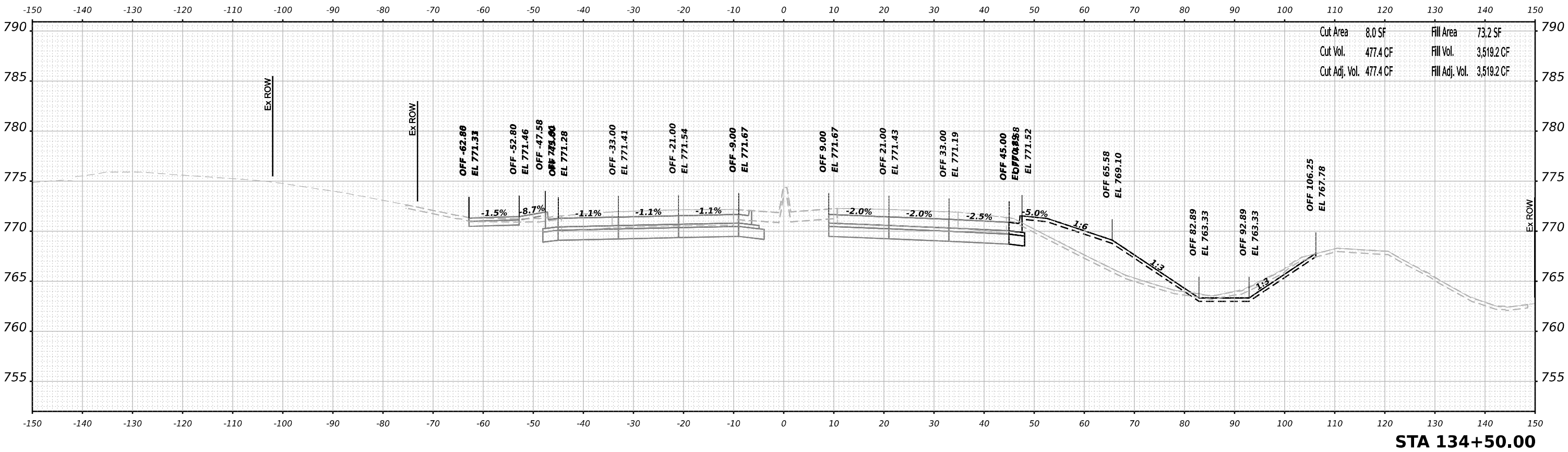
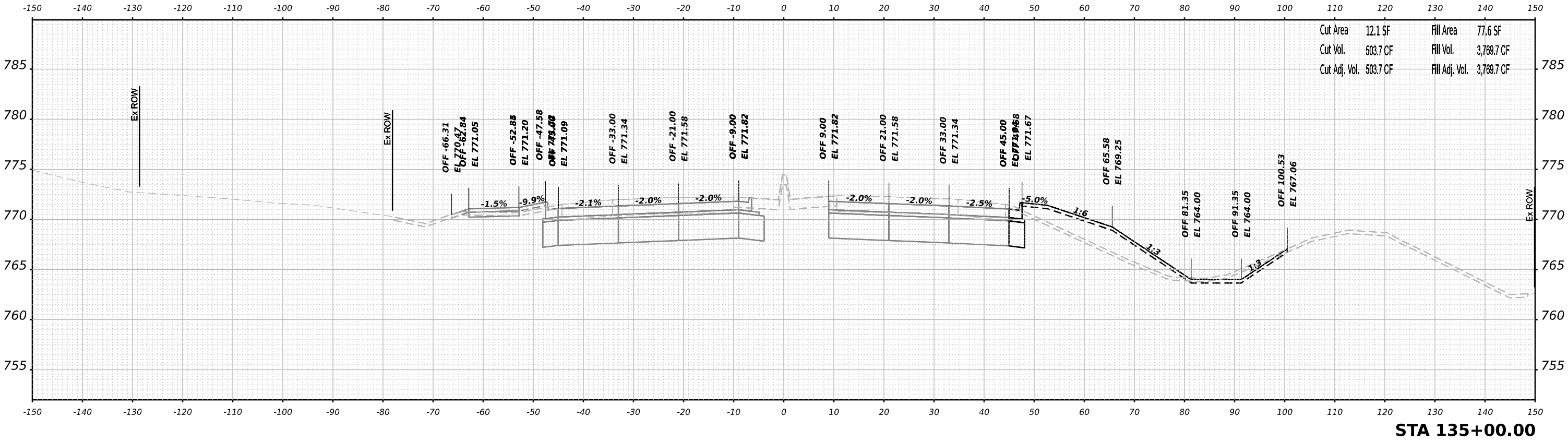


STA 133+50.00

FINAL SURVEY	SURVEYED	BY	DATE
NOTE BOOK	PLOTTED		
NO.	TEMPLATE		
	AREAS		
	CHECKED		

ORIGINAL SURVEY	SURVEYED	BY	DATE
NOTE BOOK	PLOTTED		
NO.	TEMPLATE		
	AREAS		
	CHECKED		

MODEL: Plus2011ar-1-134-56.00 (Sheet)
 FILE NAME: j:\w\benesch\new\benesch.com\benesch.com\Documents\10800.00\Eng\Draw\2024\Harrison\US-20\Stage3\Beginning to STA 136+00.dgn



USER NAME	= jMajcher	DESIGNED	- T.VOGLER	REVISED	-
		DRAWN	- T.VOGLER	REVISED	-
PLOT SCALE	= 0.16666633 1/ in.	CHECKED	- J.TARDY	REVISED	-
PLOT DATE	= 10/26/2023	DATE	- 10/13/2023	REVISED	-

**STATE OF ILLINOIS
DEPARTMENT OF TRANSPORTATION**

**CROSS SECTIONS
HARRISON / US-20 - STAGE 3/3B**

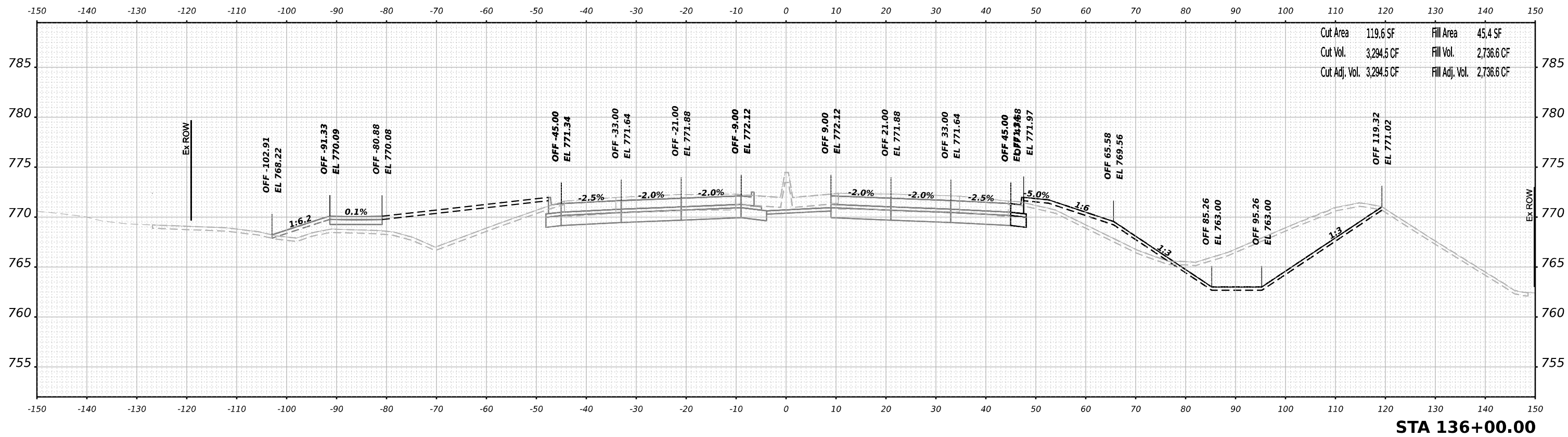
SCALE: N/A SHEET 12 OF 67 SHEETS STA. 134+50.00 TO STA. 135+00.00

F.A.I/P R.T.E.	SECTION	COUNTY	TOTAL SHEETS	SHEET NO.
39	(5)RS & (5&5HB)RC	WINNEBAGO	1279	907
CONTRACT NO. 64R71				
ILLINOIS FED. AID PROJECT				

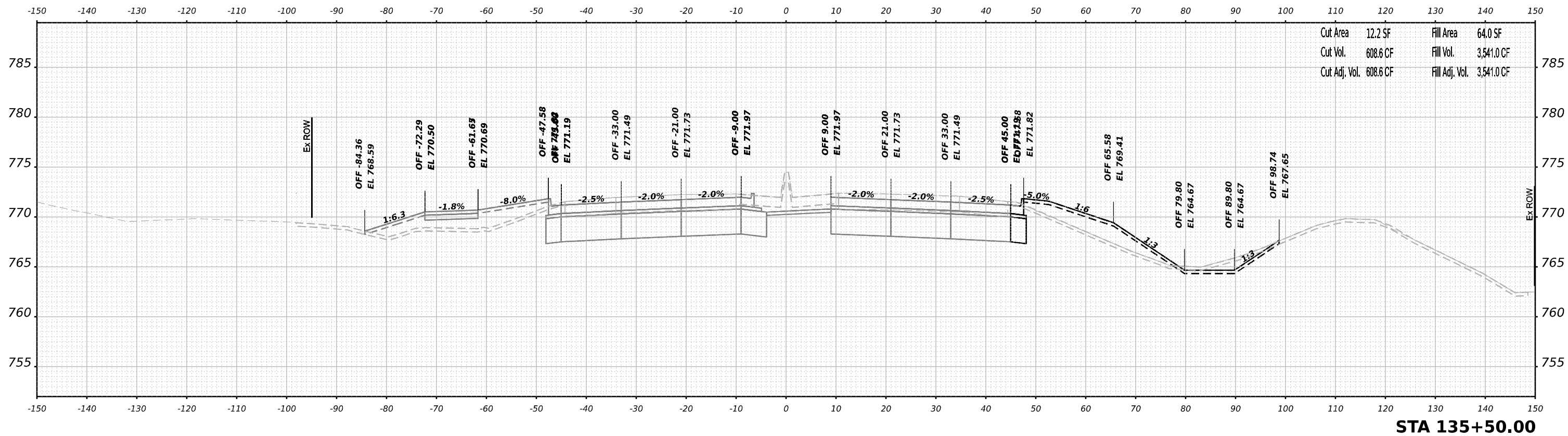
FINAL SURVEY	SURVEYED	DATE
NOTE BOOK	PLOTTED	BY
NO.	TEMPLATE	
	AREAS	
	CHECKED	

ORIGINAL SURVEY	SURVEYED	DATE
NOTE BOOK	PLOTTED	BY
NO.	TEMPLATE	
	AREAS	
	CHECKED	

MODEL: Plus2011ar-1-135+50.00 (Sheet)
 FILE NAME: j:\w\benesch\new\benesch.com\benesch.com\Documents\10209108000\Eng\Draw\Design\Draw\Cross_Section\0244R71-Cross-Section-Harrison-US20-Stage3-Beginning to STA 136+00.dgn



Cut Area	119.6 SF	Fill Area	45.4 SF
Cut Vol.	3,294.5 CF	Fill Vol.	2,736.6 CF
Cut Adj. Vol.	3,294.5 CF	Fill Adj. Vol.	2,736.6 CF



Cut Area	12.2 SF	Fill Area	64.0 SF
Cut Vol.	608.6 CF	Fill Vol.	3,541.0 CF
Cut Adj. Vol.	608.6 CF	Fill Adj. Vol.	3,541.0 CF



USER NAME	= jMajcher
DESIGNED	- T.VOGLER
DRAWN	- T.VOGLER
PLOT SCALE	= 0.16666633 1/ in.
PLOT DATE	= 10/26/2023

CHECKED	- J.TARDY
DATE	- 10/13/2023

REVISED	-
REVISED	-
REVISED	-
REVISED	-

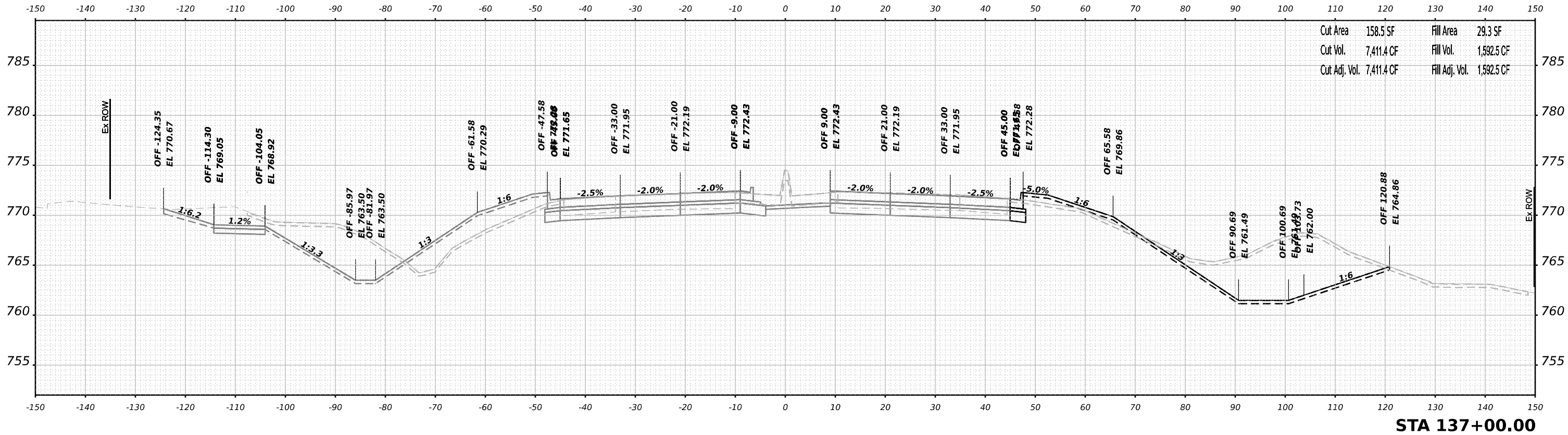
**STATE OF ILLINOIS
DEPARTMENT OF TRANSPORTATION**

**CROSS SECTIONS
HARRISON / US-20 - STAGE 3/3B**

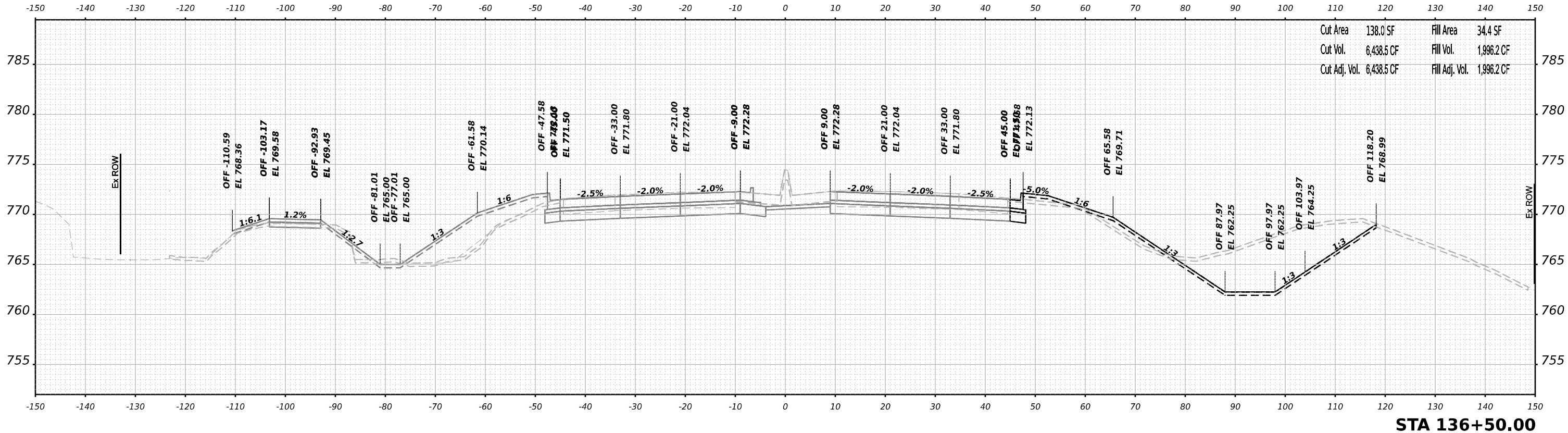
SCALE: N/A SHEET 13 OF 67 SHEETS STA. 135+50.00 TO STA. 136+00.00

F.A.I.P. RTE.	SECTION	COUNTY	TOTAL SHEETS	SHEET NO.
39	(5)RS & (5&5HB)RC	WINNEBAGO	1279	908
CONTRACT NO. 64R71				
ILLINOIS FED. AID PROJECT				

FINAL SURVEY	SURVEYED	BY	DATE
NOTE BOOK	PLOTTED		
NO.	TEMPLATE		
	AREAS		
	AREAS CHECKED		



ORIGINAL SURVEY	SURVEYED	BY	DATE
NOTE BOOK	PLOTTED		
NO.	TEMPLATE		
	AREAS		
	AREAS CHECKED		



MODEL: Plus2014r-1-136-50.00 (Sheet)
 FILE NAME: jw@benesch.com\benesch\42\Documents\10909108000\Eng_Docs\Design\DOT\Cross_Sections\024R71-Cross-Section-Harrison-US20-Stage3.dgn

benesch
 Alfred Benesch & Company
 35 W Wacker Drive, Suite 3300
 Chicago, Illinois 60601
 312-265-0450 Job No. 10660100

USER NAME	= jmajcher	DESIGNED	- T.VOGLER	REVISED	-
PLOT SCALE	= 0.16666633 1/16"	DRAWN	- T.VOGLER	REVISED	-
PLOT DATE	= 10/13/2023	CHECKED	- J.TARDY	REVISED	-
		DATE	- 10/13/2023	REVISED	-

**STATE OF ILLINOIS
 DEPARTMENT OF TRANSPORTATION**

**CROSS SECTIONS
 HARRISON / US-20 - STAGE 3/3B**

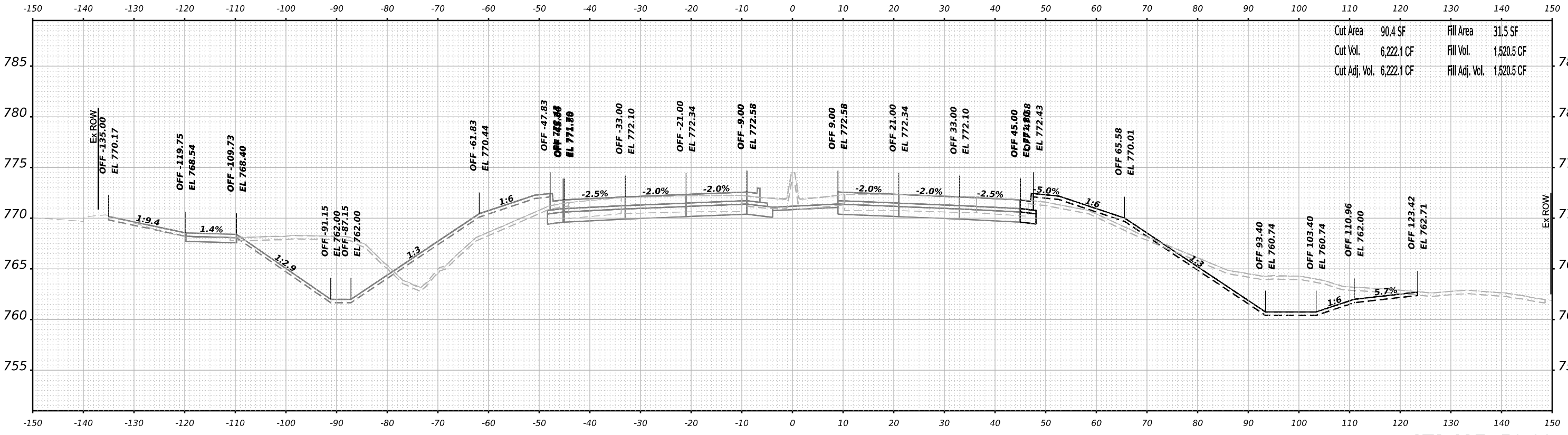
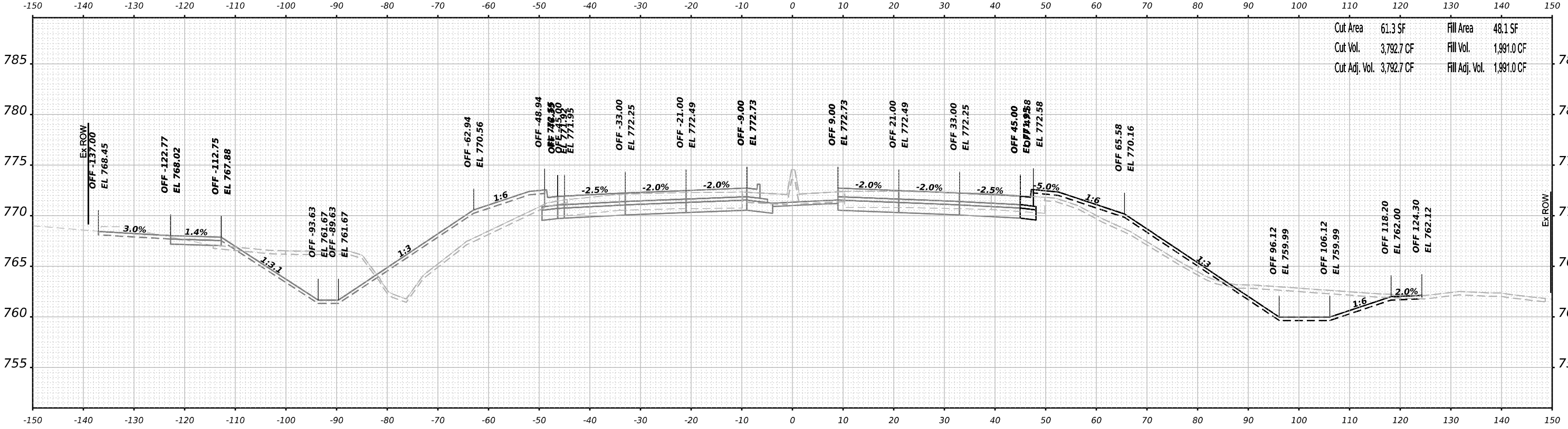
SCALE: N/A SHEET 14 OF 67 SHEETS STA. 136+50.00 TO STA. 137+00.00

F.A.I.P. RTE.	SECTION	COUNTY	TOTAL SHEETS	SHEET NO.
39	(5)RS & (5&5HB)RC	WINNEBAGO	1279	909
CONTRACT NO. 64R71				
ILLINOIS FED. AID PROJECT				

FINAL SURVEY	SURVEYED	BY	DATE
NOTE BOOK	PLOTTED		
NO.	TEMPLATE		
	AREAS CHECKED		

ORIGINAL SURVEY	SURVEYED	BY	DATE
NOTE BOOK	PLOTTED		
NO.	TEMPLATE		
	AREAS CHECKED		

MODEL: PLUS2018r-1-137+50.00 (Sheet)
 FILE NAME: jw@benesch.com\benesch\42\Documents\10209108\00\Eng\Drawn\Drawn\Cross_Section\024R1-Cross-Section-Harrison-US20-Stage3.dgn



USER NAME	= jmajcher	DESIGNED	- T.VOGLER	REVISED	-
PLOT SCALE	= 0.16666633 1/ in.	DRAWN	- T.VOGLER	REVISED	-
PLOT DATE	= 10/13/2023	CHECKED	- J.TARDY	REVISED	-
		DATE	- 10/13/2023	REVISED	-

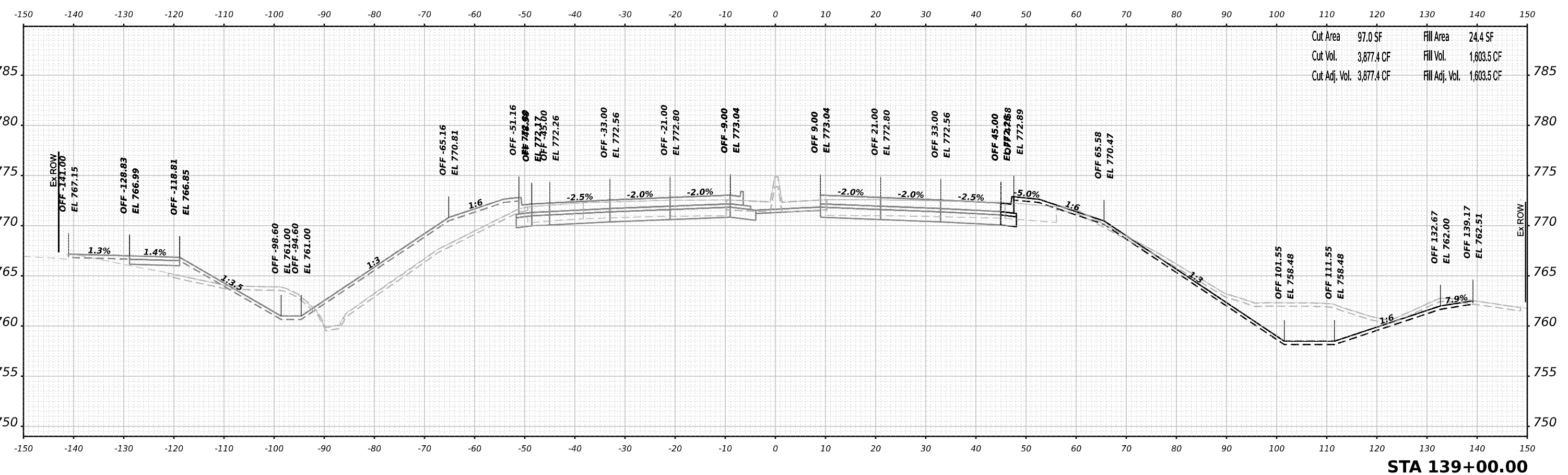
**STATE OF ILLINOIS
DEPARTMENT OF TRANSPORTATION**

**CROSS SECTIONS
HARRISON / US-20 - STAGE 3/3B**

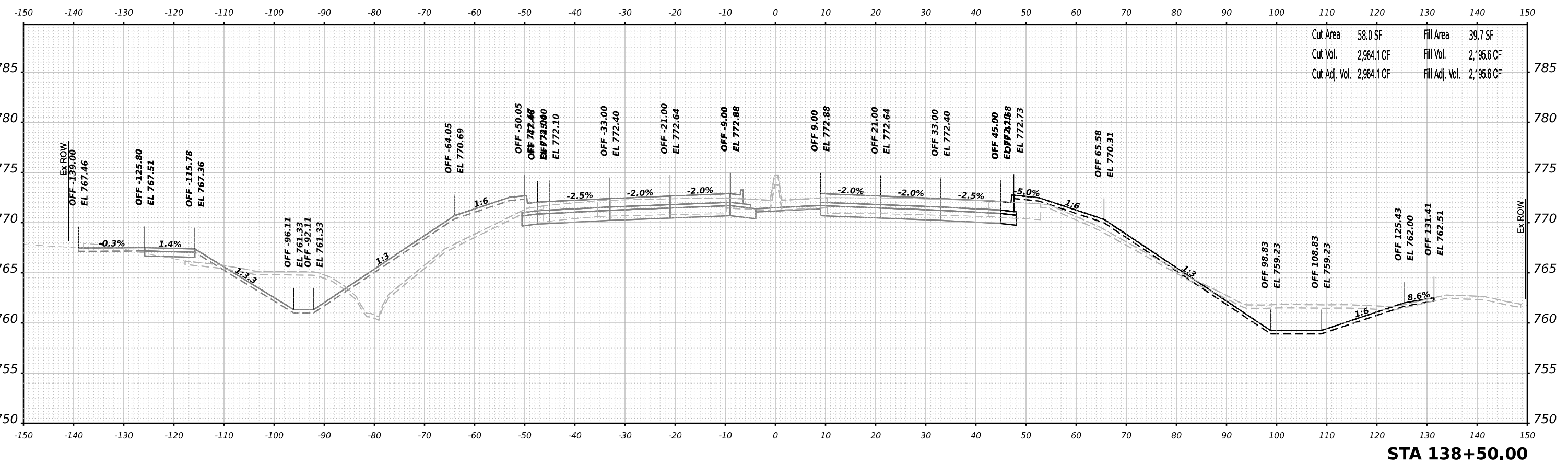
SCALE: N/A SHEET 15 OF 67 SHEETS STA. 137+50.00 TO STA. 138+00.00

F.A.I/P R.T.E.	SECTION	COUNTY	TOTAL SHEETS	SHEET NO.
39	(5)RS & (5&5HB)RC	WINNEBAGO	1279	910
CONTRACT NO. 64R71				
ILLINOIS FED. AID PROJECT				

FINAL SURVEY	SURVEYED	BY	DATE
NOTE BOOK	PLOTTED		
NO.	TEMPLATE		
	AREAS		
	CHECKED		



ORIGINAL SURVEY	SURVEYED	BY	DATE
NOTE BOOK	PLOTTED		
NO.	TEMPLATE		
	AREAS		
	CHECKED		



MODEL: Plus2011ar-1-138+50.00 (Sheet)
 FILE NAME: jw@benesch.com\benesch\42\Documents\10209108000\Eng\Drawings\2011\Cross_Section\Harrison-US20-Stage3.dgn



USER NAME	= jMajcher	DESIGNED	- T.VOGLER	REVISED	-
		DRAWN	- T.VOGLER	REVISED	-
PLOT SCALE	= 0.16666633 1/ in.	CHECKED	- J.TARDY	REVISED	-
PLOT DATE	= 10/13/2023	DATE	- 10/13/2023	REVISED	-

**STATE OF ILLINOIS
DEPARTMENT OF TRANSPORTATION**

**CROSS SECTIONS
HARRISON / US-20 - STAGE 3/3B**

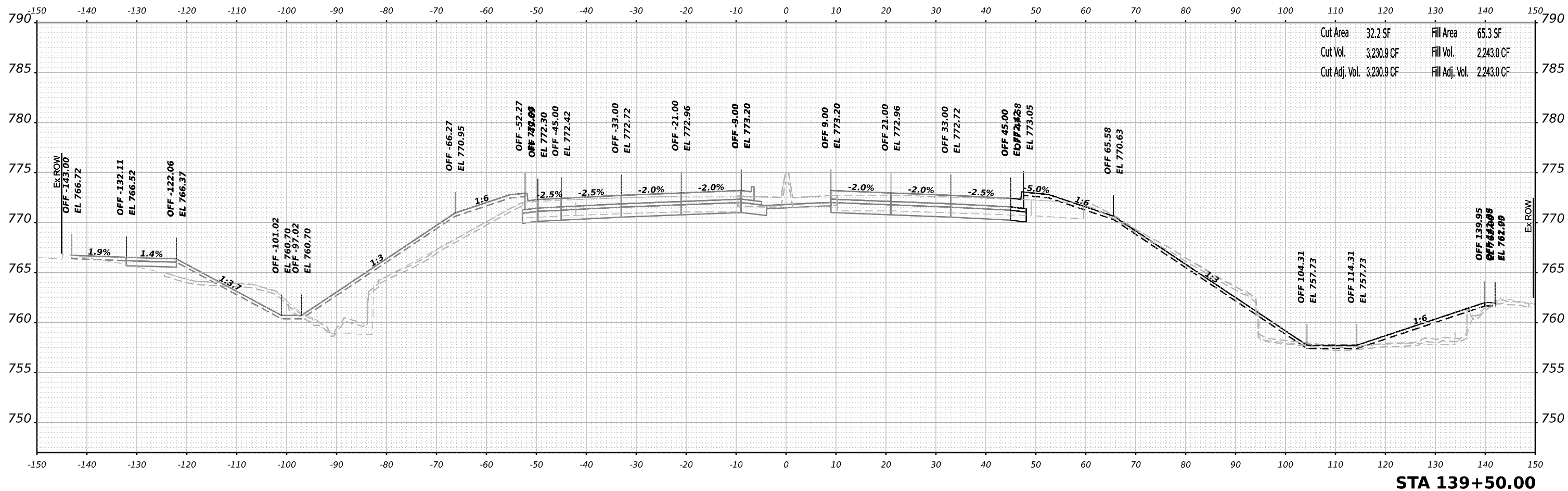
SCALE: N/A SHEET 16 OF 67 SHEETS STA. 138+50.00 TO STA. 139+00.00

F.A.I/P R.T.E.	SECTION	COUNTY	TOTAL SHEETS	SHEET NO.
39	(5)RS & (5&5HB)RC	WINNEBAGO	1279	911
CONTRACT NO. 64R71				
ILLINOIS FED. AID PROJECT				

FINAL SURVEY NO.	SURVEYED	BY	DATE
	PLOTTED		
	TEMPLATE		
	AREAS		
	CHECKED		

ORIGINAL SURVEY NO.	SURVEYED	BY	DATE
	PLOTTED		
	TEMPLATE		
	AREAS		
	CHECKED		

MODEL: Plus2018r-1-139+50.00 (Sheet)
 FILE NAME: j:\w\benesch\new\benesch.com\benesch\4\Documents\10209108\000\Eng\Draw\Design\244R71-Cross-Sections-Harrison-US-20-Stage3.dgn



STA 139+50.00



USER NAME = jMajcher	DESIGNED - T.VOGLER	REVISED -
	DRAWN - T.VOGLER	REVISED -
PLOT SCALE = 0.16666633 1/ in.	CHECKED - J.TARDY	REVISED -
PLOT DATE = 10/13/2023	DATE - 10/13/2023	REVISED -

**STATE OF ILLINOIS
DEPARTMENT OF TRANSPORTATION**

**CROSS SECTIONS
HARRISON / US-20 - STAGE 3/3B**

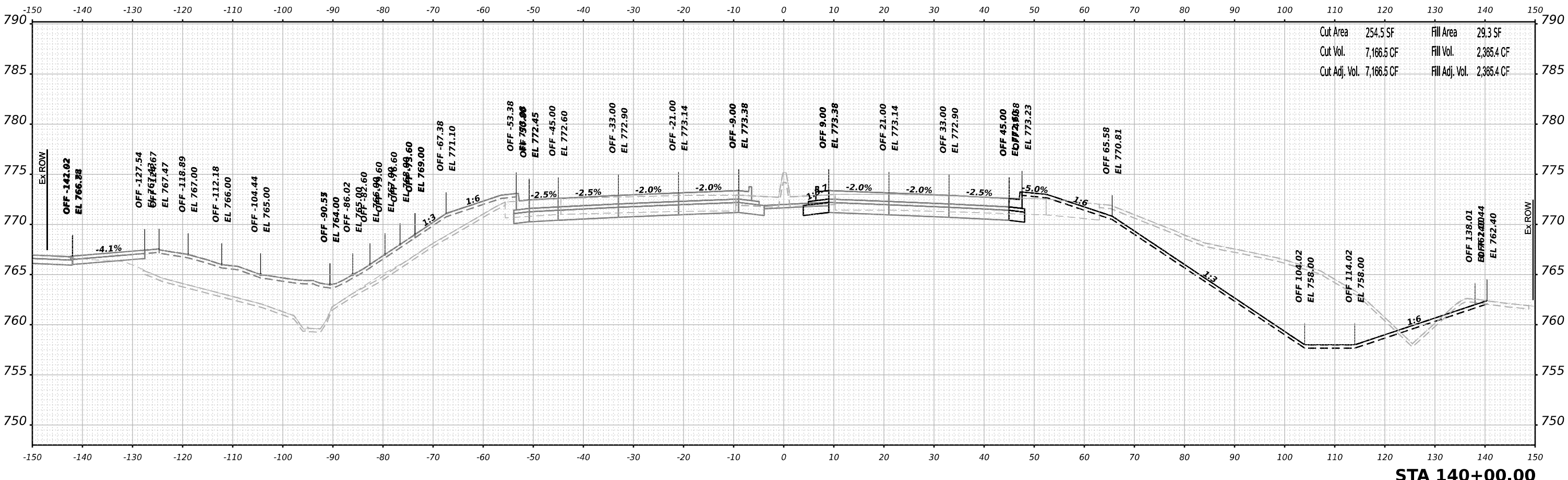
SCALE: N/A SHEET 17 OF 67 SHEETS STA. 139+50.00 TO STA. 140+00.00

F.A.I/P RTE.	SECTION	COUNTY	TOTAL SHEETS	SHEET NO.
39	(5)RS & (5&5HB)RC	WINNEBAGO	1279	912
CONTRACT NO. 64R71				
ILLINOIS FED. AID PROJECT				

FINAL SURVEY NO.	SURVEYED	DATE
NOTE BOOK	PLOTTED	
AREAS CHECKED	TEMPLATE	
	AREAS	
	CHECKED	

ORIGINAL SURVEY NO.	SURVEYED	DATE
NOTE BOOK	PLOTTED	
AREAS CHECKED	TEMPLATE	
	AREAS	
	CHECKED	

MODEL: Plus2014r-1-140+00.00 (Sheet)
 FILE NAME: j:\w\benesch\new\benesch.com\benesch\4\Documents\10209108000\Eng\Drawn\Drawn\Cross_Section\024R71-Cross-Section-Harrison-US-20-Stage3.dgn



STA 140+00.00



USER NAME	= jMajcher	DESIGNED	- T.VOGLER	REVISED	-
		DRAWN	- T.VOGLER	REVISED	-
PLOT SCALE	= 0.16666633 1/ in.	CHECKED	- J.TARDY	REVISED	-
PLOT DATE	= 10/13/2023	DATE	- 10/13/2023	REVISED	-

**STATE OF ILLINOIS
DEPARTMENT OF TRANSPORTATION**

**CROSS SECTIONS
HARRISON / US-20 - STAGE 3/3B**

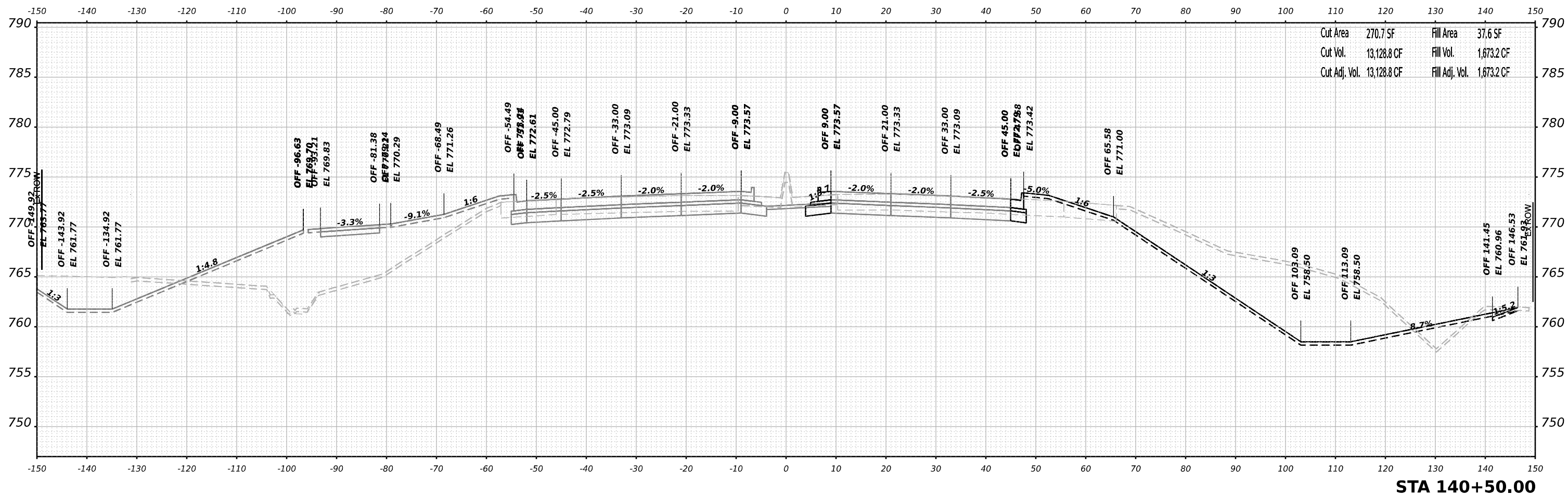
SCALE: N/A SHEET 18 OF 67 SHEETS STA. 140+00.00 TO STA. 141+00.00

F.A.I/P R.T.E.	SECTION	COUNTY	TOTAL SHEETS	SHEET NO.
39	(5)RS & (5&5HB)RC	WINNEBAGO	1279	913
CONTRACT NO. 64R71				
ILLINOIS FED. AID PROJECT				

FINAL SURVEY NO.	SURVEYED PLOTTED TEMPLATE AREAS CHECKED	BY	DATE

ORIGINAL SURVEY NO.	SURVEYED PLOTTED TEMPLATE AREAS CHECKED	BY	DATE

MODEL: Plus2014r-1-140+50.00 (Sheet)
 FILE NAME: j:\w\benesch.com\benesch.com\Documents\10209108\000\Eng\Drawn\Drawn\Cross_Section\024R71-Cross-Section-Harrison-US-20-Stage3.dgn



USER NAME	= jMajcher	DESIGNED	- T.VOGLER	REVISED	-
		DRAWN	- T.VOGLER	REVISED	-
PLOT SCALE	= 0.16666633 1/ in.	CHECKED	- J.TARDY	REVISED	-
PLOT DATE	= 10/13/2023	DATE	- 10/13/2023	REVISED	-

DESIGNED	- T.VOGLER	REVISED	-
DRAWN	- T.VOGLER	REVISED	-
CHECKED	- J.TARDY	REVISED	-
DATE	- 10/13/2023	REVISED	-

**STATE OF ILLINOIS
 DEPARTMENT OF TRANSPORTATION**

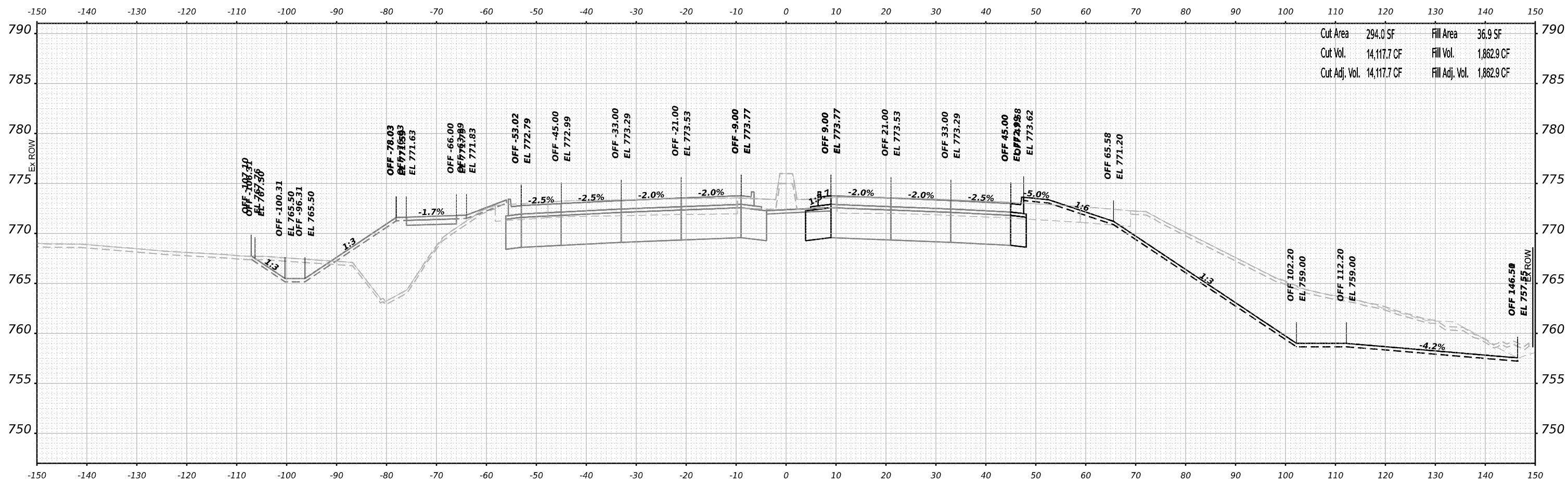
CROSS SECTIONS HARRISON / US-20 - STAGE 3/3B		
SCALE: N/A	SHEET 19 OF 67 SHEETS	STA. 140+50.00 TO STA. 140+50.00

F.A.I/P RTE.	SECTION	COUNTY	TOTAL SHEETS	SHEET NO.
39	(5)RS & (5&5HB)RC	WINNEBAGO	1279	914
CONTRACT NO. 64R71				
ILLINOIS FED. AID PROJECT				

FINAL SURVEY NO.	SURVEYED PLOTTED AREAS CHECKED	DATE
	NOTE BOOK	
	TEMPLATE	
	AREAS CHECKED	

ORIGINAL SURVEY NO.	SURVEYED PLOTTED AREAS CHECKED	DATE
	NOTE BOOK	
	TEMPLATE	
	AREAS CHECKED	

MODEL: Plus2014r-1-141-00.00 (Sheet)
 FILE NAME: j:\w\benesch.com\benesch.com\Documents\10209108\000\Eng\Draw\Design\24R71-Cross-Sections-Harrison-US20-Stage3.dgn



Cut Area	294.0 SF	Fill Area	36.9 SF
Cut Vol.	14,117.7 CF	Fill Vol.	1,862.9 CF
Cut Adj. Vol.	14,117.7 CF	Fill Adj. Vol.	1,862.9 CF

STA 141+00.00



USER NAME = jMajcher	DESIGNED - T.VOGLER	REVISED -
	DRAWN - T.VOGLER	REVISED -
PLOT SCALE = 0.16666633 1/ in.	CHECKED - J.TARDY	REVISED -
PLOT DATE = 10/13/2023	DATE - 10/13/2023	REVISED -

**STATE OF ILLINOIS
DEPARTMENT OF TRANSPORTATION**

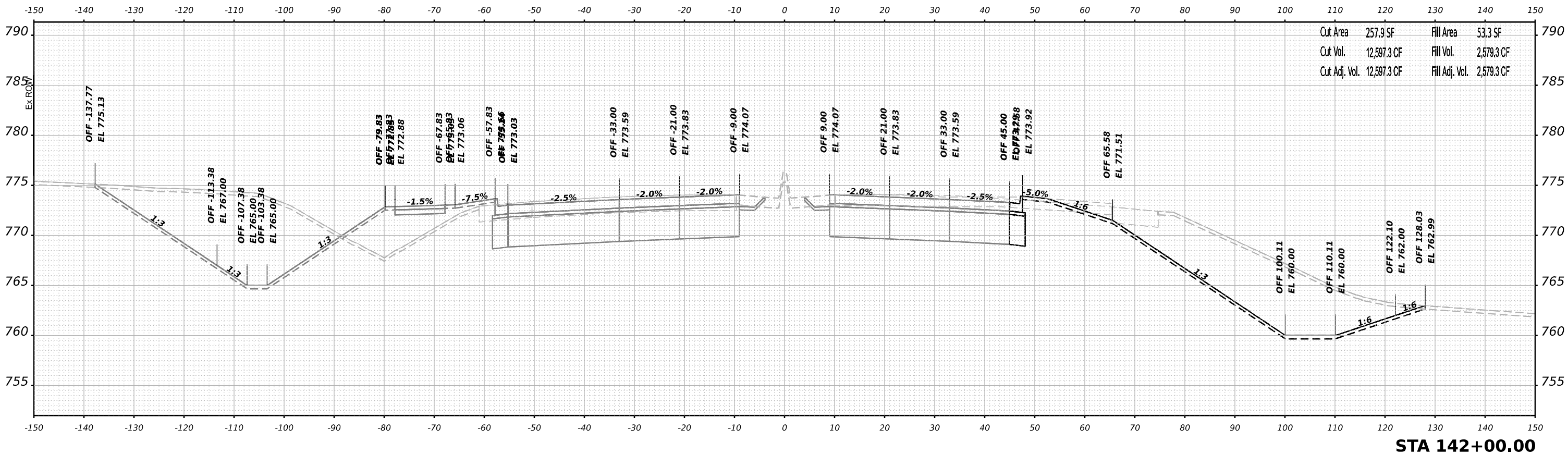
**CROSS SECTIONS
HARRISON / US-20 - STAGE 3/3B**

F.A.I/P R.T.E.	SECTION	COUNTY	TOTAL SHEETS	SHEET NO.
39	(5)RS & (5&5HB)RC	WINNEBAGO	1279	915
CONTRACT NO. 64R71				

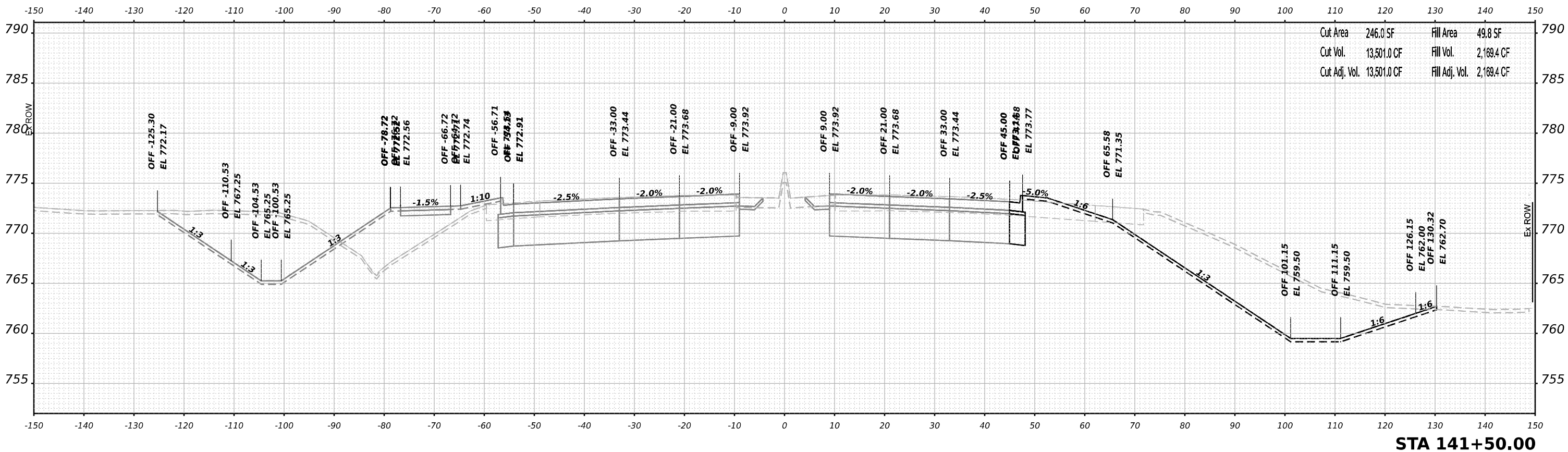
SCALE: N/A SHEET 20 OF 67 SHEETS STA. 141+00.00 TO STA. 141+00.00

ILLINOIS FED. AID PROJECT

FINAL SURVEY	SURVEYED	BY	DATE
NOTE BOOK	PLOTTED		
NO.	TEMPLATE		
	AREAS		
	CHECKED		



ORIGINAL SURVEY	SURVEYED	BY	DATE
NOTE BOOK	PLOTTED		
NO.	TEMPLATE		
	AREAS		
	CHECKED		



MODEL: Plus2011r-1-141-50.00 (Sheet)
 FILE NAME: jw@benesch.com\benesch\4\Documents\10209108000\Eng\Drawings\2024R71\Cross-Sections\Harrison-US20-Stage3.dgn

benesch
 Alfred Benesch & Company
 35 W Wacker Drive, Suite 3300
 Chicago, Illinois 60601
 312-265-0450 Job No. 10660,00

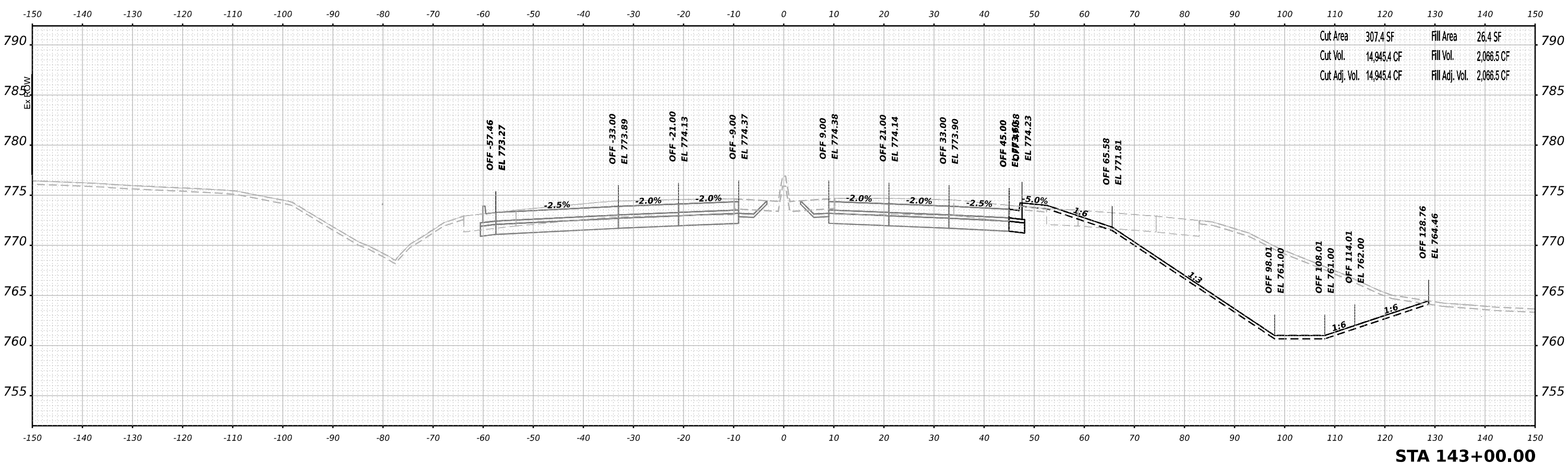
USER NAME	= jMajcher	DESIGNED	- T.VOGLER	REVISED	-
PLOT SCALE	= 0.16666633 1/ in.	DRAWN	- T.VOGLER	REVISED	-
PLOT DATE	= 10/13/2023	CHECKED	- J.TARDY	REVISED	-
		DATE	- 10/13/2023	REVISED	-

**STATE OF ILLINOIS
 DEPARTMENT OF TRANSPORTATION**

**CROSS SECTIONS
 HARRISON / US-20 - STAGE 3/3B**
 SCALE: N/A SHEET 21 OF 67 SHEETS STA. 141+50.00 TO STA. 141+50.00

F.A.I.P R.T.E.	SECTION	COUNTY	TOTAL SHEETS	SHEET NO.
39	(5)RS & (5&5HB)RC	WINNEBAGO	1279	916
CONTRACT NO. 64R71				
ILLINOIS FED. AID PROJECT				

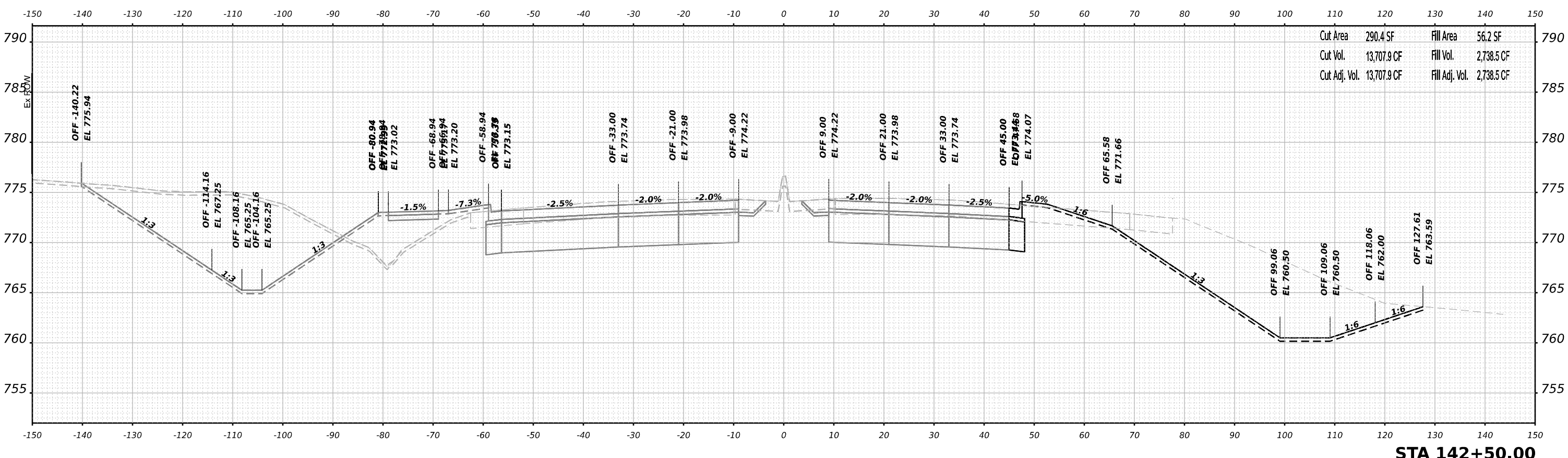
FINAL SURVEY	SURVEYED	DATE
NOTE BOOK	PLOTTED	BY
NO.	TEMPLATE	
	AREAS CHECKED	
	AREAS CHECKED	



Cut Area	307.4 SF	Fill Area	26.4 SF
Cut Vol.	14,945.4 CF	Fill Vol.	2,066.5 CF
Cut Adj. Vol.	14,945.4 CF	Fill Adj. Vol.	2,066.5 CF

STA 143+00.00

ORIGINAL SURVEY	SURVEYED	DATE
NOTE BOOK	PLOTTED	BY
NO.	TEMPLATE	
	AREAS CHECKED	
	AREAS CHECKED	



Cut Area	290.4 SF	Fill Area	56.2 SF
Cut Vol.	13,707.9 CF	Fill Vol.	2,738.5 CF
Cut Adj. Vol.	13,707.9 CF	Fill Adj. Vol.	2,738.5 CF

STA 142+50.00

MODEL: Plus2014r-1-142+50.00 (Sheet)
 FILE NAME: jw@benesch.com\benesch\4\Documents\10209108\00\Eng\Draws\142+50.00\Cross_Section\Harrison-US20-Stage3.dgn



USER NAME	= jMajcher
DESIGNED	- T.VOGLER
DRAWN	- T.VOGLER
PLotted SCALE	= 0.16666633 1/ in.
PLotted DATE	= 10/13/2023

CHECKED	- J.TARDY
DATE	- 10/13/2023

REVISED	-
REVISED	-
REVISED	-
REVISED	-

STATE OF ILLINOIS
 DEPARTMENT OF TRANSPORTATION

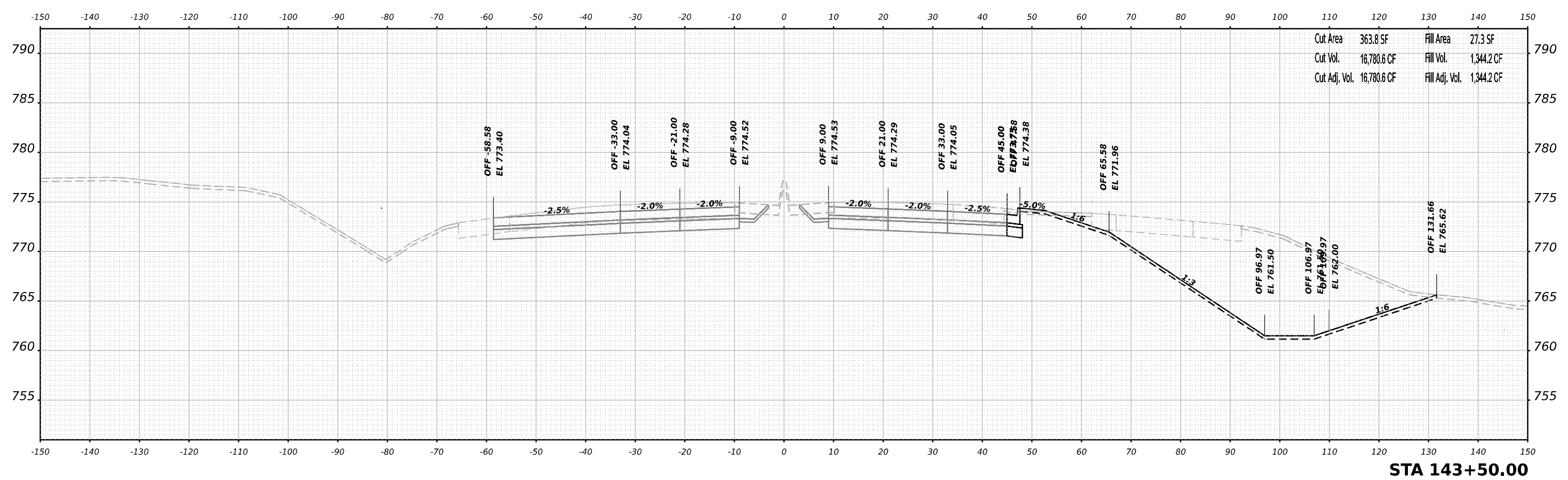
CROSS SECTIONS	
HARRISON / US-20 - STAGE 3/3B	
SCALE: N/A	SHEET 22 OF 67 SHEETS
STA. 142+50.00 TO STA. 142+50.00	

F.A.I.P. RTE.	SECTION	COUNTY	TOTAL SHEETS	SHEET NO.
39	(5)RS & (5&5HB)RC	WINNEBAGO	1279	917
CONTRACT NO. 64R71				
ILLINOIS FED. AID PROJECT				

FINAL SURVEY NO.	SURVEYED	BY	DATE
	PLOTTED		
	TEMPLATE		
	AREAS		
	CHECKED		

ORIGINAL SURVEY NO.	SURVEYED	BY	DATE
	PLOTTED		
	TEMPLATE		
	AREAS		
	CHECKED		

MODEL: Plus2014r - 1 - 143+50.00 (Sheet)
 FILE NAME: j:\w\benesch.com\benesch\42\Documents\10209108\00\Eng_Docs\Design\Drawings\Cross_Sections\Harrison\US-20\Stage3.dgn



USER NAME	= jMajcher	DESIGNED	- T.VOGLER	REVISED	-
		DRAWN	- T.VOGLER	REVISED	-
PLOT SCALE	= 0.16666633 1/ in.	CHECKED	- J.TARDY	REVISED	-
PLOT DATE	= 10/13/2023	DATE	- 10/13/2023	REVISED	-

**STATE OF ILLINOIS
DEPARTMENT OF TRANSPORTATION**

**CROSS SECTIONS
HARRISON / US-20 - STAGE 3/3B**

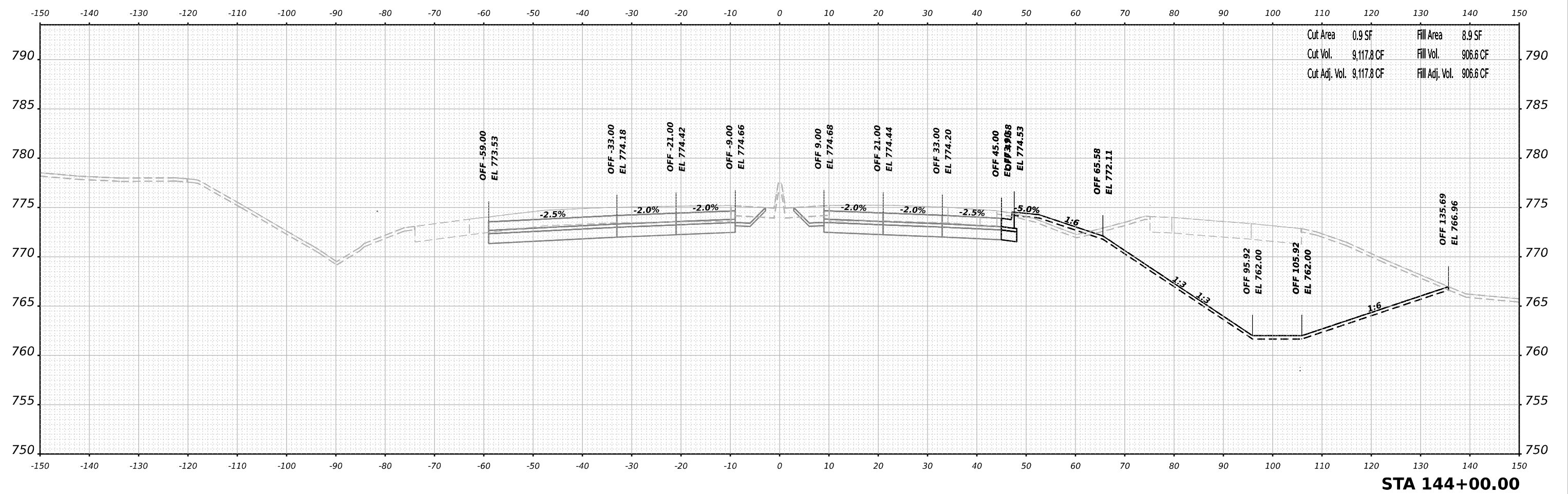
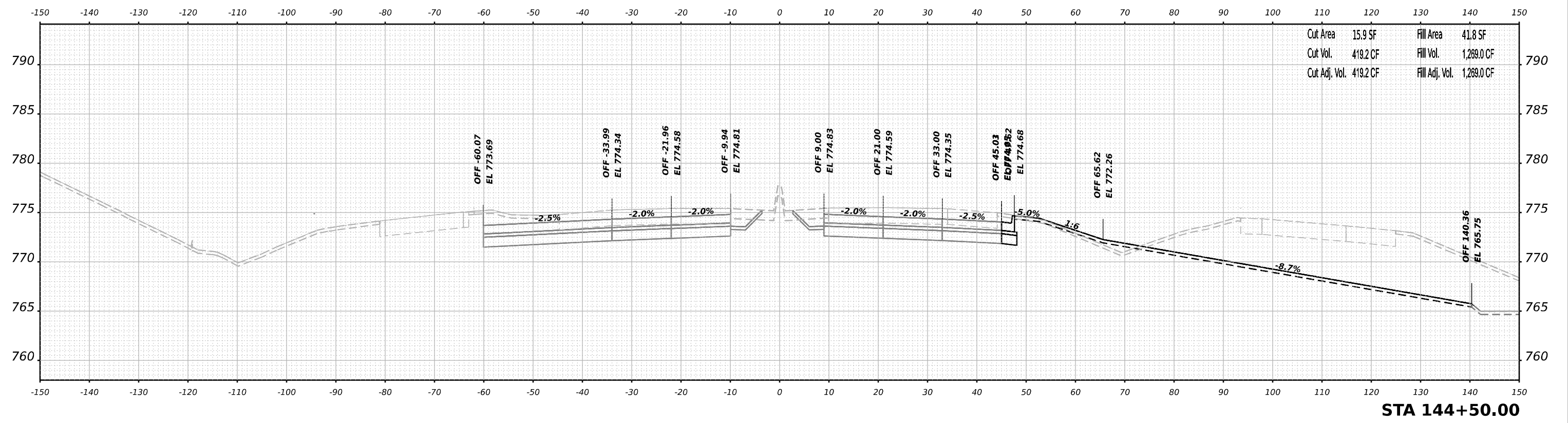
SCALE: N/A SHEET 23 OF 67 SHEETS STA. 143+50.00 TO STA. 143+50.00

F.A.I/P RTE.	SECTION	COUNTY	TOTAL SHEETS	SHEET NO.
39	(5)RS & (5&5HB)RC	WINNEBAGO	1279	918
CONTRACT NO. 64R71				
ILLINOIS FED. AID PROJECT				

DATE	
BY	
SURVEYED	
PLOTTED	
TEMPLATE	
AREAS	
AREAS CHECKED	
FINAL SURVEY	
NOTE BOOK	
NO.	

DATE	
BY	
SURVEYED	
PLOTTED	
TEMPLATE	
AREAS	
AREAS CHECKED	
ORIGINAL SURVEY	
NOTE BOOK	
NO.	

MODEL: P:\US20\Harr-1-144+00.00 (Sheet)
 FILE NAME: p:\benesch\new\benesch.com\benesch-harr1-144+00.00\Eng\Drawings\24R71-Cross-Sections-Harrison-US-20-Stage3.dgn



USER NAME	= jMajcher	DESIGNED	- T.VOGLER	REVISED	-
		DRAWN	- T.VOGLER	REVISED	-
PLOT SCALE	= 0.16666633 1/ in.	CHECKED	- J.TARDY	REVISED	-
PLOT DATE	= 10/13/2023	DATE	- 10/13/2023	REVISED	-

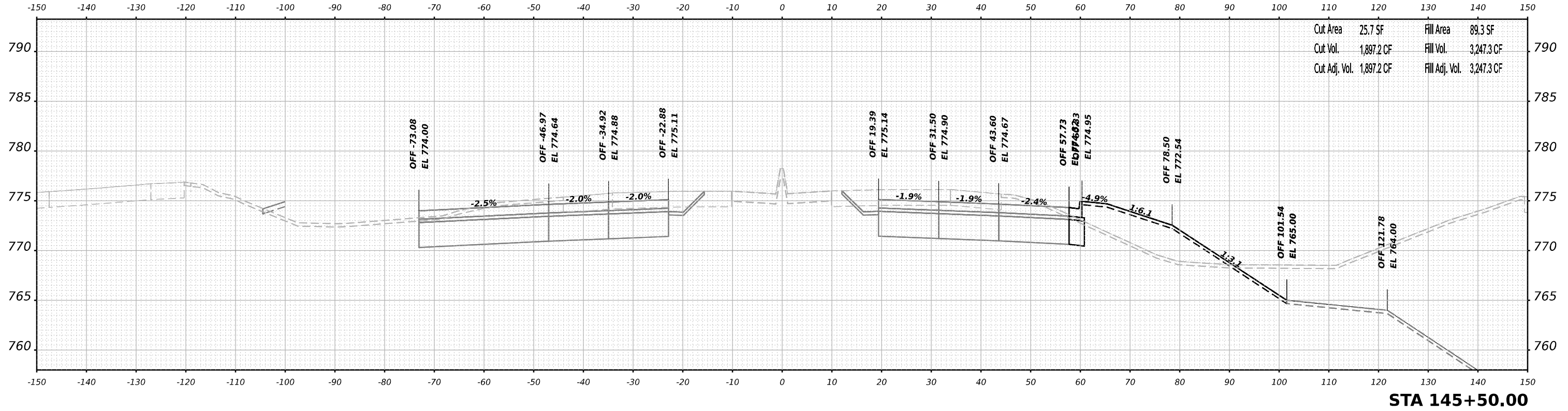
**STATE OF ILLINOIS
 DEPARTMENT OF TRANSPORTATION**

**CROSS SECTIONS
 HARRISON / US-20 - STAGE 3/3B**

SCALE: N/A SHEET 24 OF 67 SHEETS STA. 144+00.00 TO STA. 144+50.00

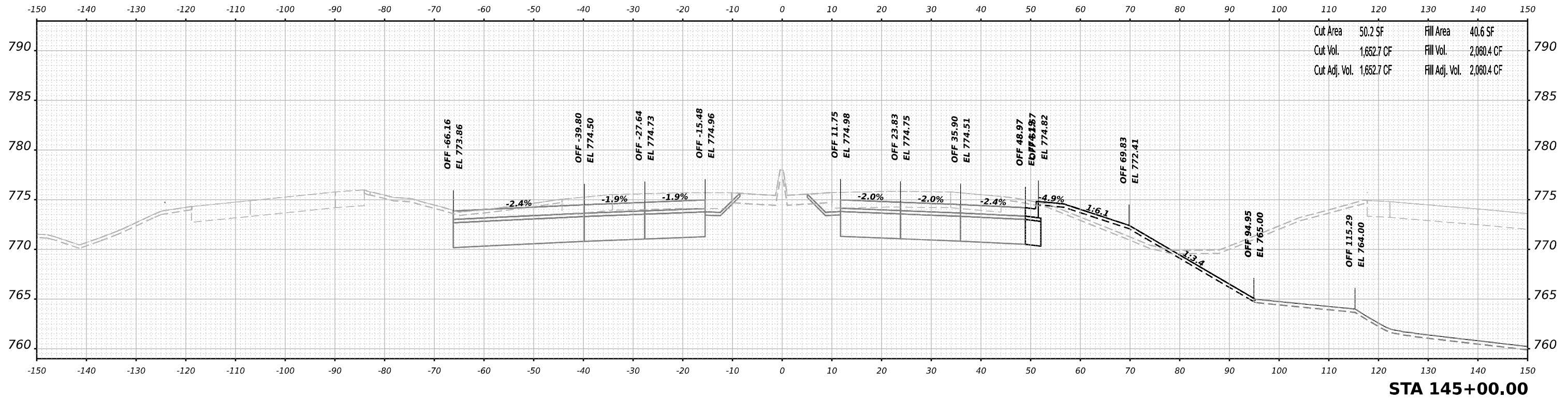
F.A.I/P R.T.E.	SECTION	COUNTY	TOTAL SHEETS	SHEET NO.
39	(5)RS & (5&5HB)RC	WINNEBAGO	1279	919
CONTRACT NO. 64R71				
ILLINOIS FED. AID PROJECT				

DATE	
BY	
SURVEYED	
PLOTTED	
TEMPLATE	
NOTE BOOK	
AREAS CHECKED	
NO.	



STA 145+50.00

DATE	
BY	
SURVEYED	
PLOTTED	
TEMPLATE	
NOTE BOOK	
AREAS CHECKED	
NO.	



STA 145+00.00

MODEL: Plus2014r-1-145-00.00 (Sheet)
 FILE NAME: j:\w\benesch.com\benesch-h4\Documents\10209108000\Eng\Drawings\0244R71-Cross-Sections-Harrison-US-20-Stage3.dgn

benesch
 Alfred Benesch & Company
 35 W Wacker Drive, Suite 3300
 Chicago, Illinois 60601
 312-265-0450 Job No. 10660,00

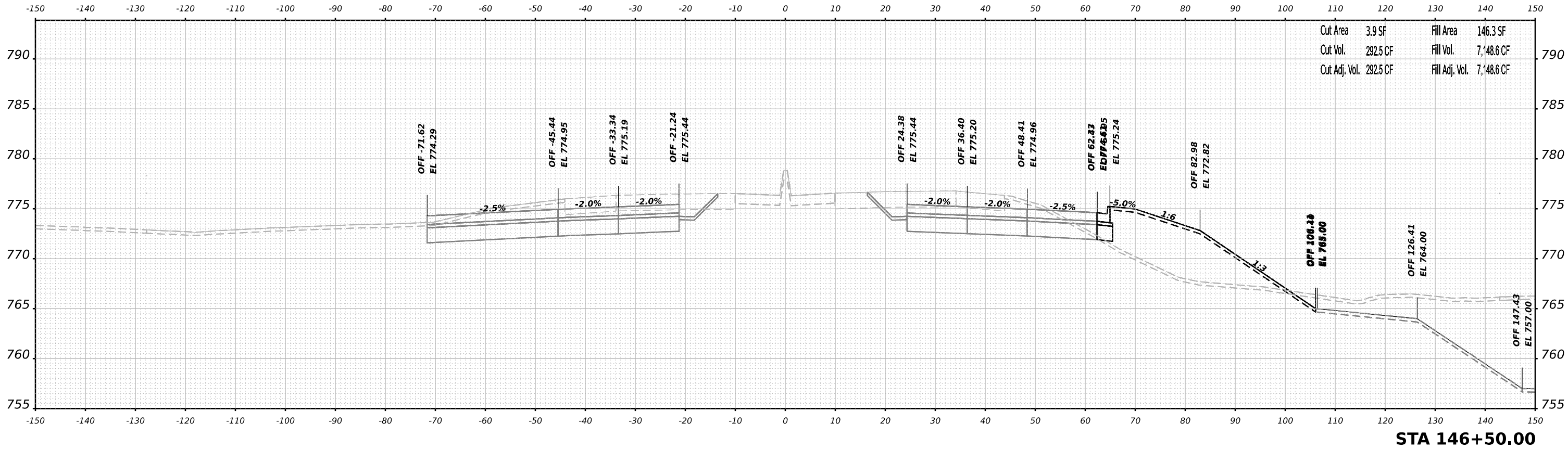
USER NAME = jMajcher	DESIGNED - T.VOGLER	REVISED -
	DRAWN - T.VOGLER	REVISED -
PLOT SCALE = 0.16666633 1/16"	CHECKED - J.TARDY	REVISED -
PLOT DATE = 10/13/2023	DATE - 10/13/2023	REVISED -

**STATE OF ILLINOIS
 DEPARTMENT OF TRANSPORTATION**

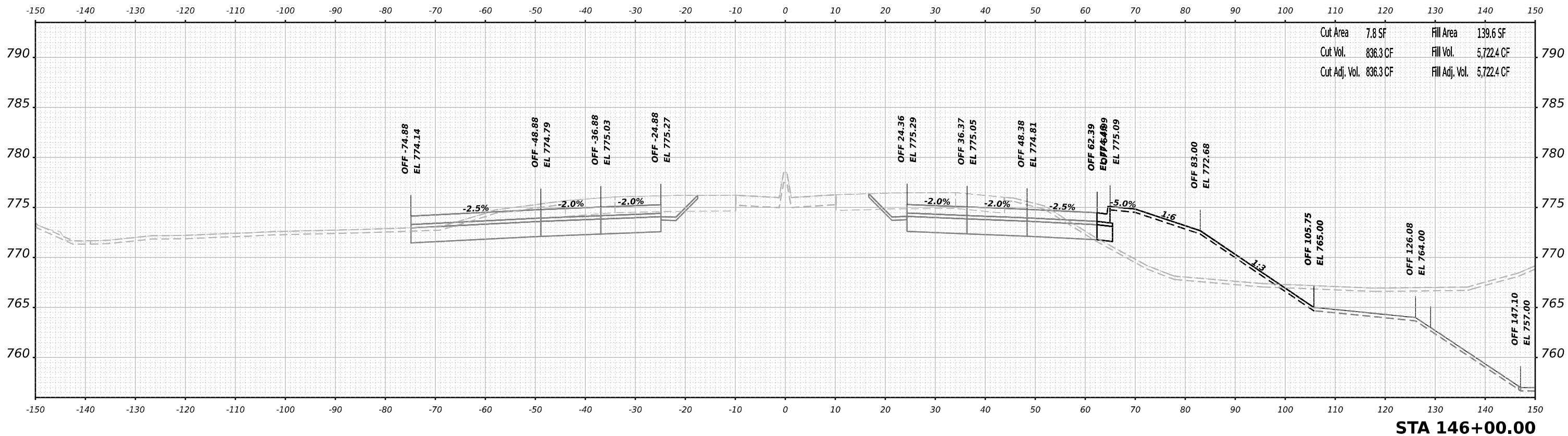
**CROSS SECTIONS
 HARRISON / US-20 - STAGE 3/3B**
 SCALE: N/A SHEET 25 OF 67 SHEETS STA. 145+00.00 TO STA. 145+50.00

F.A.I/P R.T.E.	SECTION	COUNTY	TOTAL SHEETS	SHEET NO.
39	(5)RS & (5&5HB)RC	WINNEBAGO	1279	920
CONTRACT NO. 64R71				
ILLINOIS FED. AID PROJECT				

FINAL SURVEY	SURVEYED	BY	DATE
NOTE BOOK	PLOTTED		
NO.	TEMPLATE		
	AREAS		
	CHECKED		



ORIGINAL SURVEY	SURVEYED	BY	DATE
NOTE BOOK	PLOTTED		
NO.	TEMPLATE		
	AREAS		
	CHECKED		



MODEL: PLUS2014r-1-146-00.00 (Sheet)
 FILE NAME: j:\w\benesch\new\benesch\h4\Documents\10209108000\Eng\Drawn\Drawn\Cross_Sections\0264R1-Cross-Sections-Harrison-US20-Stage3.dgn

benesch
 Alfred Benesch & Company
 35 W Wacker Drive, Suite 3300
 Chicago, Illinois 60601
 312-265-0450 Job No. 10660.00

USER NAME	= jMajcher	DESIGNED	- T.VOGLER	REVISED	-
PLOT SCALE	= 0.16666633 1/ in.	DRAWN	- T.VOGLER	REVISED	-
PLOT DATE	= 10/13/2023	CHECKED	- J.TARDY	REVISED	-
		DATE	- 10/13/2023	REVISED	-

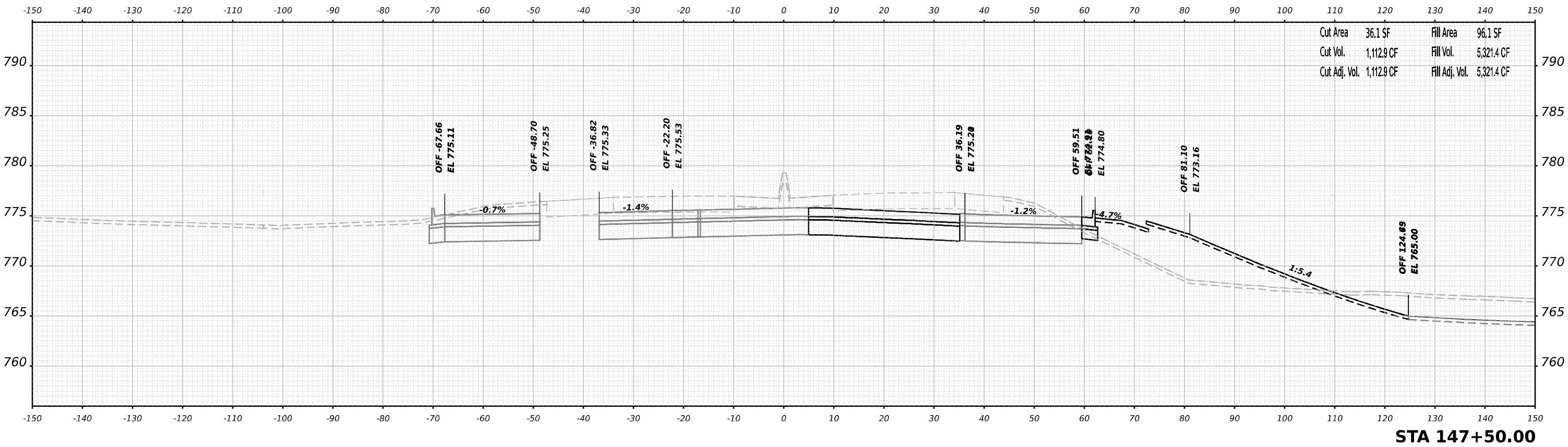
**STATE OF ILLINOIS
 DEPARTMENT OF TRANSPORTATION**

**CROSS SECTIONS
 HARRISON / US-20 - STAGE 3/3B**

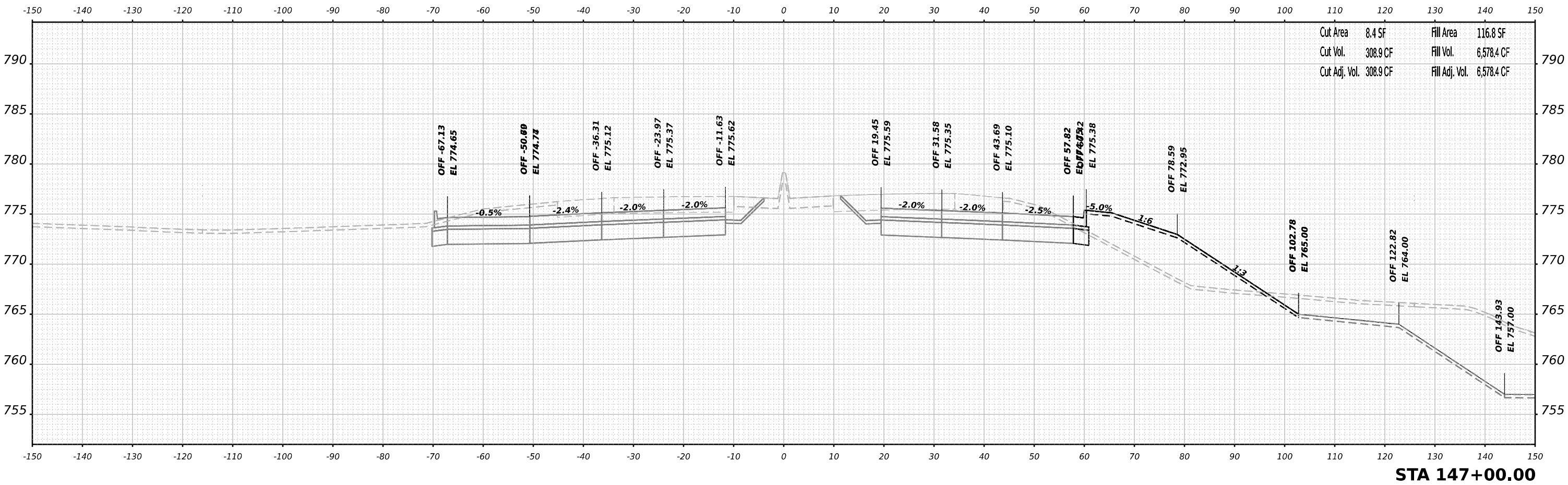
SCALE: N/A SHEET 26 OF 67 SHEETS STA. 146+00.00 TO STA. 146+50.00

F.A.I/P R.T.E.	SECTION	COUNTY	TOTAL SHEETS	SHEET NO.
39	(5)RS & (5&5HB)RC	WINNEBAGO	1279	921
CONTRACT NO. 64R71				
ILLINOIS FED. AID PROJECT				

FINAL SURVEY	SURVEYED	DATE
NOTE BOOK	PLOTTED	BY
NO.	TEMPLATE	
	AREAS	
	CHECKED	



ORIGINAL SURVEY	SURVEYED	DATE
NOTE BOOK	PLOTTED	BY
NO.	TEMPLATE	
	AREAS	
	CHECKED	



MODEL: Plus2014r-1-147+00.00 (Sheet)
 FILE NAME: jw@benesch.com\benesch\4\Documents\10209108\00\Eng_Docs\Design\Drawings\Cross_Sections\24R71-Cross-Sections-Harrison-US-20-Stage3.dgn



USER NAME	= jMajcher	DESIGNED	- T.VOGLER	REVISED	-
		DRAWN	- T.VOGLER	REVISED	-
PLOT SCALE	= 0.16666633 1/ in.	CHECKED	- J.TARDY	REVISED	-
PLOT DATE	= 10/13/2023	DATE	- 10/13/2023	REVISED	-


**STATE OF ILLINOIS
DEPARTMENT OF TRANSPORTATION**

**CROSS SECTIONS
HARRISON / US-20 - STAGE 3/3B**

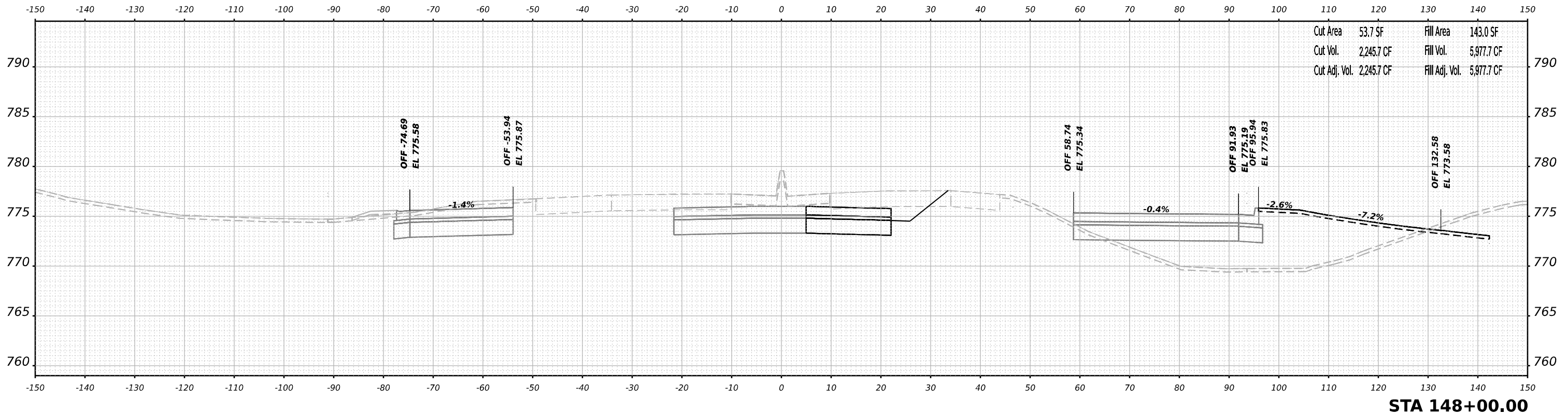
SCALE: N/A SHEET 27 OF 67 SHEETS STA. 147+00.00 TO STA. 147+50.00

F.A.I/P R.T.E.	SECTION	COUNTY	TOTAL SHEETS	SHEET NO.
39	(5)RS & (5&5HB)RC	WINNEBAGO	1279	922
CONTRACT NO. 64R71				
ILLINOIS FED. AID PROJECT				

DATE	
BY	
FINAL SURVEY	SURVEYED
NOTE BOOK	PLOTTED
NO.	TEMPLATE
	AREAS
	CHECKED
	AREAS
	CHECKED



DATE	
BY	
ORIGINAL SURVEY	SURVEYED
NOTE BOOK	PLOTTED
NO.	TEMPLATE
	AREAS
	CHECKED
	AREAS
	CHECKED



MODEL: Plus2011ar-1-148+00.00 (Sheet)
 FILE NAME: jw@benesch.com\benesch\42\Documents\10209108000\Eng_Docs\Design\Drawings\Cross_Sections\Harrison\152-Cross-Sections\Harrison-152-Cross-Sections\3.dgn



USER NAME	= jMajcher	DESIGNED	- T.VOGLER	REVISED	-
		DRAWN	- T.VOGLER	REVISED	-
PLOT SCALE	= 0.16666633 1/ in.	CHECKED	- J.TARDY	REVISED	-
PLOT DATE	= 10/13/2023	DATE	- 10/13/2023	REVISED	-

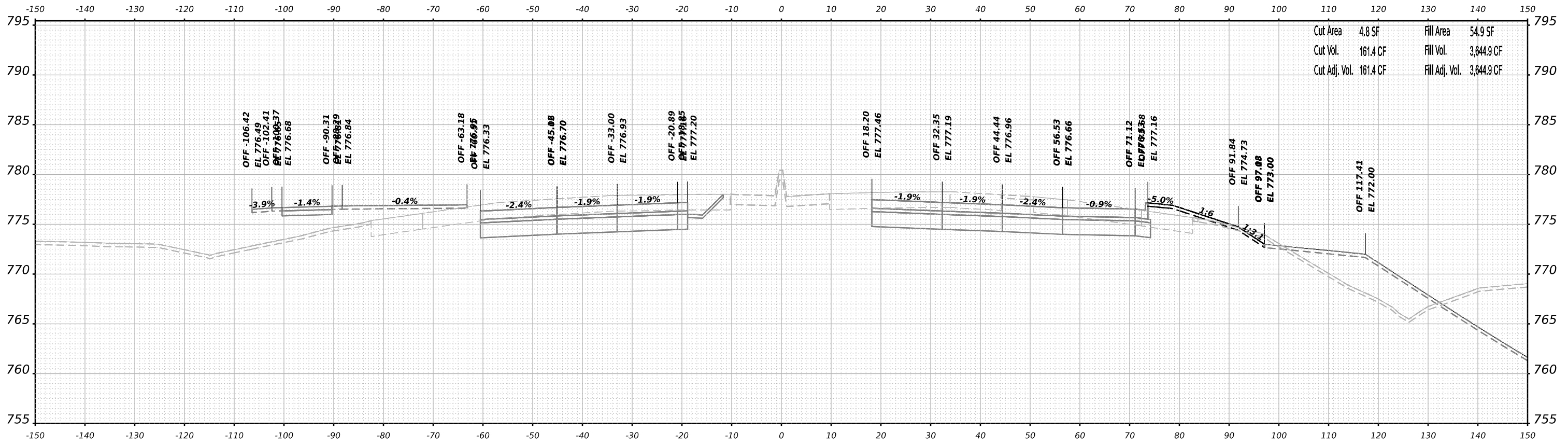
**STATE OF ILLINOIS
 DEPARTMENT OF TRANSPORTATION**

**CROSS SECTIONS
 HARRISON / US-20 - STAGE 3/3B**

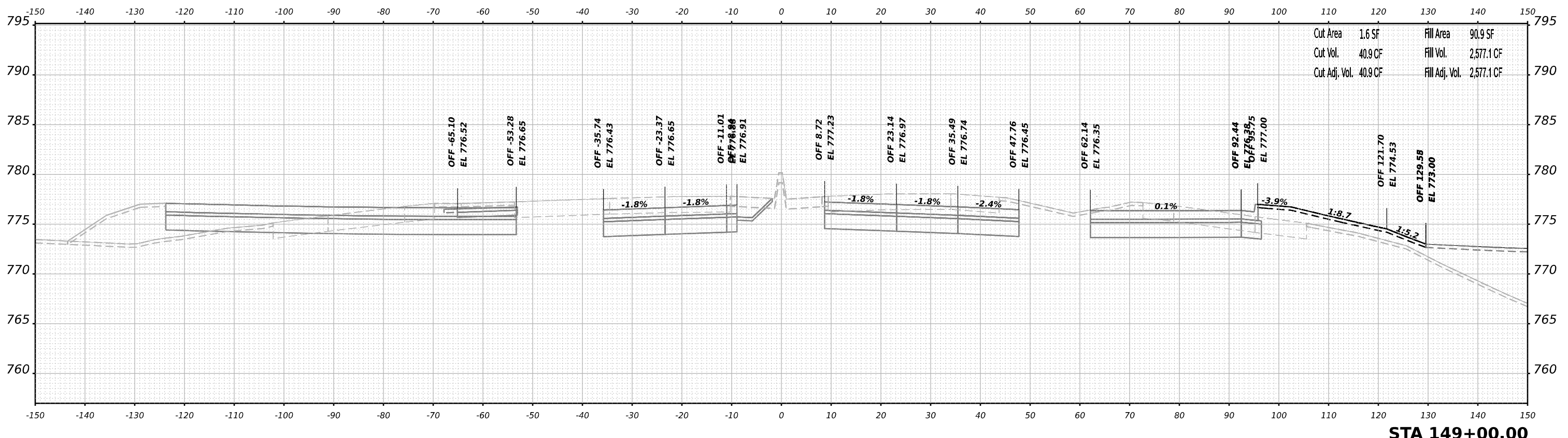
SCALE: N/A SHEET 28 OF 67 SHEETS STA. 148+00.00 TO STA. 148+50.00

F.A.I.P. RTE.	SECTION	COUNTY	TOTAL SHEETS	SHEET NO.
39	(5)RS & (5&5HB)RC	WINNEBAGO	1279	923
CONTRACT NO. 64R71				
ILLINOIS FED. AID PROJECT				

FINAL SURVEY	SURVEYED	DATE
NOTE BOOK	PLOTTED	BY
NO.	TEMPLATE	
	AREAS	
	CHECKED	



ORIGINAL SURVEY	SURVEYED	DATE
NOTE BOOK	PLOTTED	BY
NO.	TEMPLATE	
	AREAS	
	CHECKED	



MODEL: Plus2011ar-1-149-00.00 (Sheet)
 FILE NAME: jw@benesch.com\benesch\42\Documents\10209108\00\Eng\Draw\2023\10\13\1-Cross-Sections-Harrison-US-20-Stage3.dgn

benesch
 Alfred Benesch & Company
 35 W Wacker Drive, Suite 3300
 Chicago, Illinois 60601
 312-265-0450 Job No. 10660.00

USER NAME	= jMajcher	DESIGNED	- T.VOGLER	REVISED	-
PLOT SCALE	= 0.16666633 1/ in.	DRAWN	- T.VOGLER	REVISED	-
PLOT DATE	= 10/13/2023	CHECKED	- J.TARDY	REVISED	-
		DATE	- 10/13/2023	REVISED	-

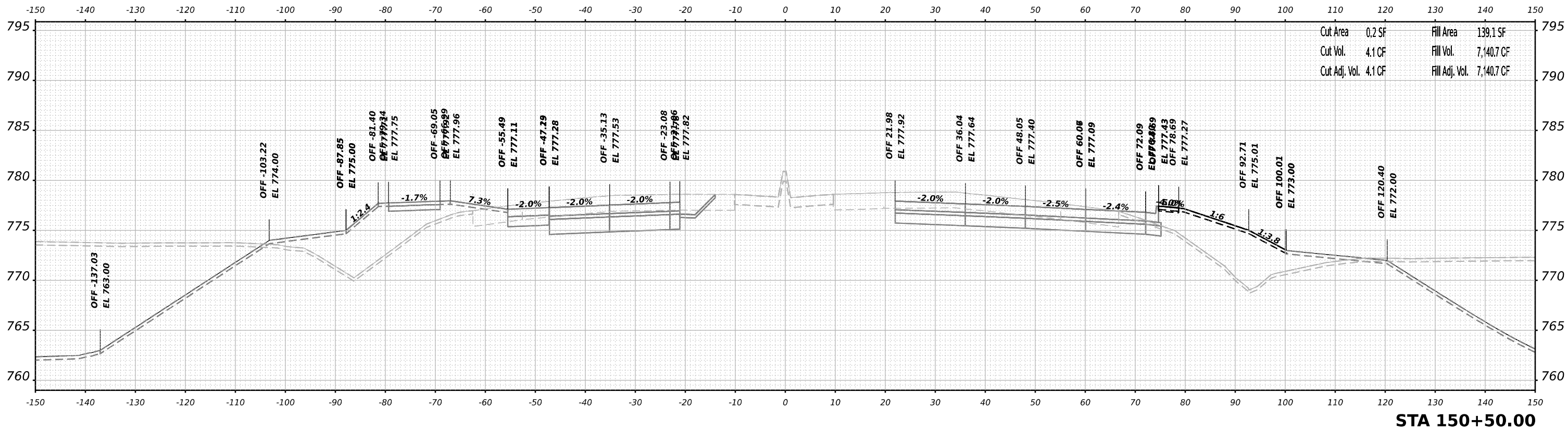
**STATE OF ILLINOIS
 DEPARTMENT OF TRANSPORTATION**

**CROSS SECTIONS
 HARRISON / US-20 - STAGE 3/3B**

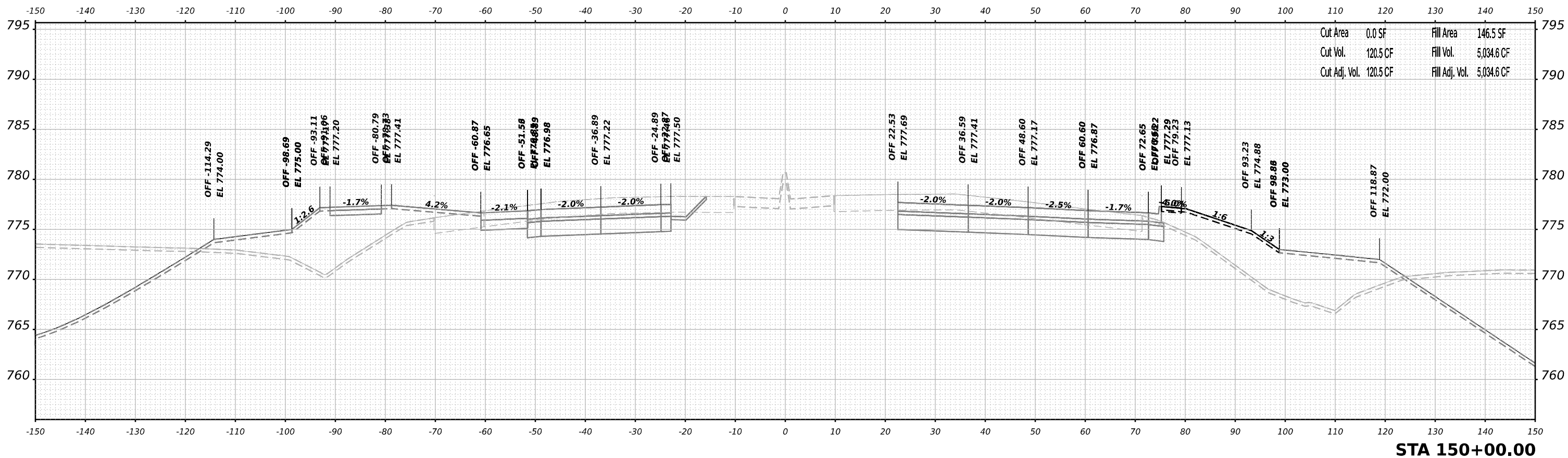
SCALE: N/A SHEET 29 OF 67 SHEETS STA. 149+00.00 TO STA. 149+50.00

F.A.I.P. RTE.	SECTION	COUNTY	TOTAL SHEETS	SHEET NO.
39	(5)RS & (5&5HB)RC	WINNEBAGO	1279	924
CONTRACT NO. 64R71				
ILLINOIS FED. AID PROJECT				

FINAL SURVEY	SURVEYED	BY	DATE
NOTE BOOK	PLOTTED		
NO.	AREAS CHECKED		
	AREAS CHECKED		



ORIGINAL SURVEY	SURVEYED	BY	DATE
NOTE BOOK	PLOTTED		
NO.	AREAS CHECKED		
	AREAS CHECKED		



MODEL: Plus2011ar-1-150-00.00 (Sheet)
 FILE NAME: jw@benesch.com\benesch\42\Documents\1020910800\01\Eng\Drawn\Drawn\Cross_Section\024R1-Cross_Section-Harrison-US-20-Stage3.dgn

benesch
 Alfred Benesch & Company
 35 W Wacker Drive, Suite 3300
 Chicago, Illinois 60601
 312-265-0450 Job No. 10660,00

USER NAME	= jMajcher	DESIGNED	- T.VOGLER	REVISED	-
PLOT SCALE	= 0.16666633 1/ in.	DRAWN	- T.VOGLER	REVISED	-
PLOT DATE	= 10/13/2023	CHECKED	- J.TARDY	REVISED	-
		DATE	- 10/13/2023	REVISED	-

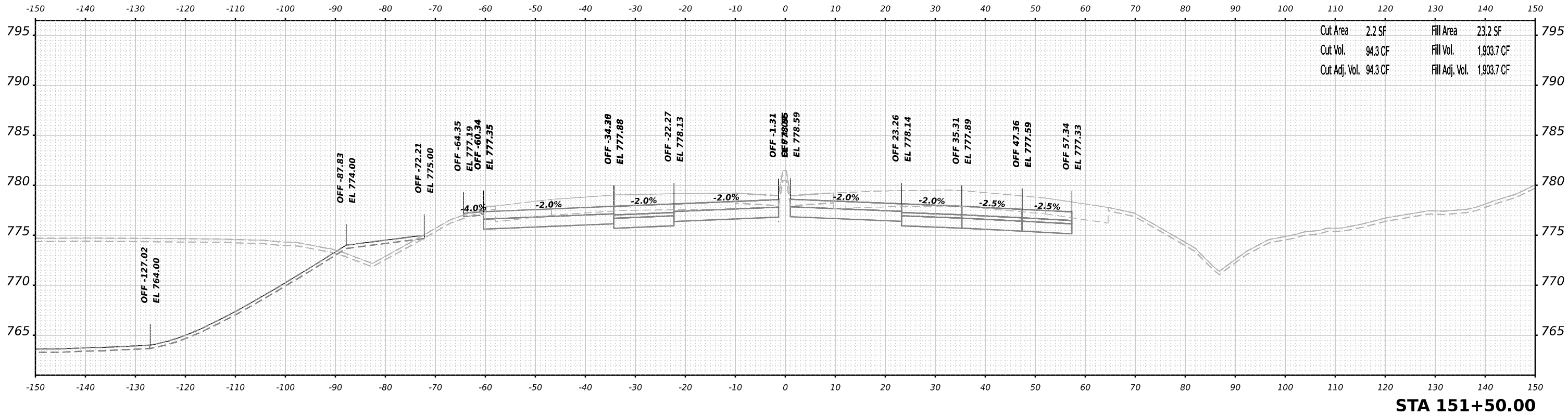
**STATE OF ILLINOIS
 DEPARTMENT OF TRANSPORTATION**

**CROSS SECTIONS
 HARRISON / US-20 - STAGE 3/3B**

SCALE: N/A SHEET 30 OF 67 SHEETS STA. 150+00.00 TO STA. 150+50.00

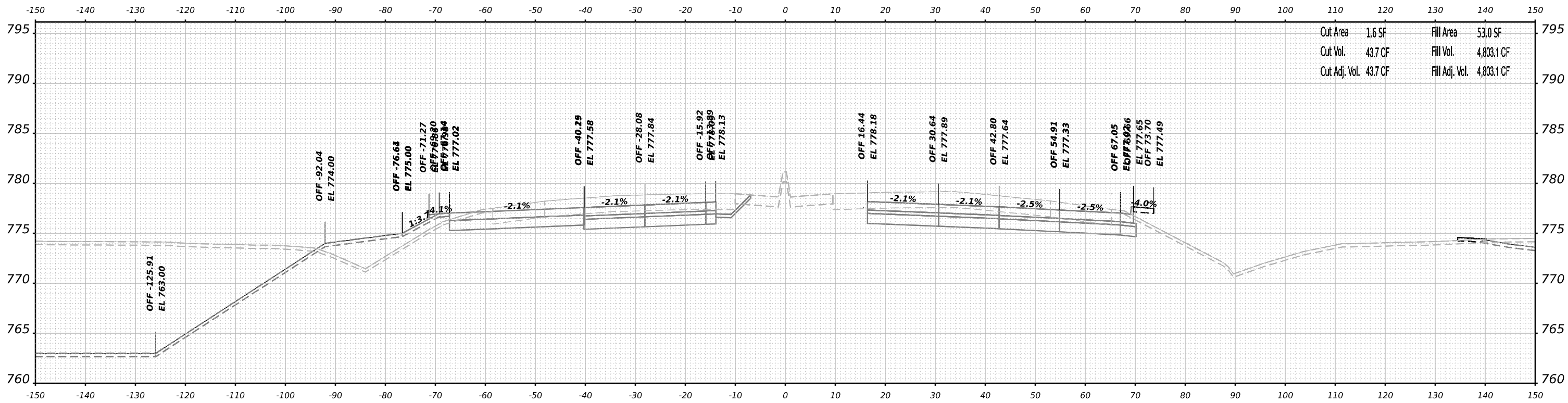
F.A.I/P R.T.E.	SECTION	COUNTY	TOTAL SHEETS	SHEET NO.
39	(5)RS & (5&5HB)RC	WINNEBAGO	1279	925
CONTRACT NO. 64R71				
ILLINOIS FED. AID PROJECT				

FINAL SURVEY	SURVEYED	DATE
NOTE BOOK	PLOTTED	BY
NO.	TEMPLATE	
	AREAS CHECKED	
	AREAS CHECKED	



STA 151+50.00

ORIGINAL SURVEY	SURVEYED	DATE
NOTE BOOK	PLOTTED	BY
NO.	TEMPLATE	
	AREAS CHECKED	
	AREAS CHECKED	



STA 151+00.00

MODEL: Plus2014r-1-151-00.00 (Sheet)
 FILE NAME: j:\w\benesch.com\benesch.com\42\Documents\1020910800.00\Eng\Drawn\Drawn\Cross_Section\151+00.00\1-Cross-Section-Harrison-151+00.00.dgn

Alfred Benesch & Company
 35 W Wacker Drive, Suite 3300
 Chicago, Illinois 60601
 312-265-0450 Job No. 10660.00

USER NAME	= jMajcher	DESIGNED	- T.VOGLER	REVISED	-
DRAWN	- T.VOGLER	CHECKED	- J.TARDY	REVISED	-
PLOT SCALE	= 0.16666633 1/16"	DATE	- 10/13/2023	REVISED	-
PLOT DATE	= 10/13/2023				

**STATE OF ILLINOIS
 DEPARTMENT OF TRANSPORTATION**

**CROSS SECTIONS
 HARRISON / US-20 - STAGE 3/3B**

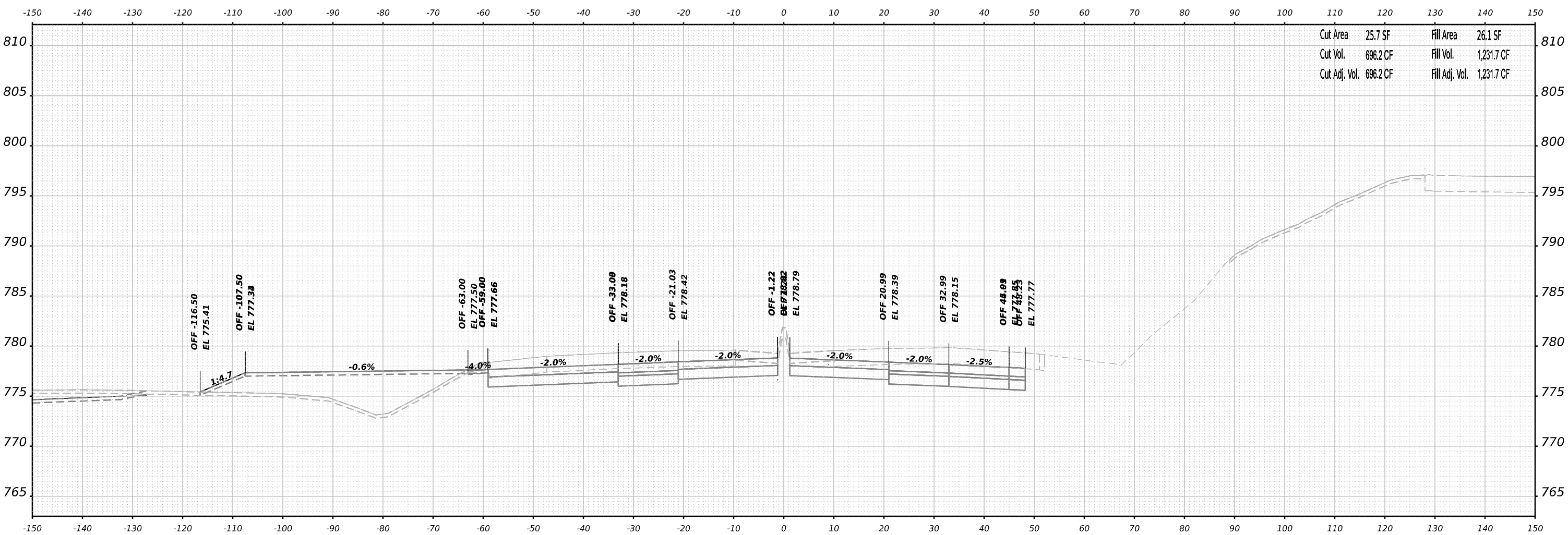
SCALE: N/A SHEET 31 OF 67 SHEETS STA. 151+00.00 TO STA. 151+50.00

F.A.I.P. RTE.	SECTION	COUNTY	TOTAL SHEETS	SHEET NO.
39	(5)RS & (5&5HB)RC	WINNEBAGO	1279	926
CONTRACT NO. 64R71				
ILLINOIS FED. AID PROJECT				

FINAL SURVEY	SURVEYED	BY	DATE
NOTE BOOK	PLOTTED		
NO.	AREAS CHECKED		
	TEMPLATE		
	AREAS		
	AREAS CHECKED		

ORIGINAL SURVEY	SURVEYED	BY	DATE
NOTE BOOK	PLOTTED		
NO.	AREAS CHECKED		
	TEMPLATE		
	AREAS		
	AREAS CHECKED		

MODEL: P:\US20\Harr-1-152-00-00 (Sheet)
 FILE NAME: p:\benesch\new\benesch.com\benesch.com\benesch.com\Documents\100000000\Eng\Drawings\100000000\Cross_Section\024471-Cross-Section-Harrison-152-00-Stage3.dgn



Cut Area	25.7 SF	Fill Area	26.1 SF
Cut Vol.	696.2 CF	Fill Vol.	1,231.7 CF
Cut Adj. Vol.	696.2 CF	Fill Adj. Vol.	1,231.7 CF

STA 152+00.00



USER NAME	= jMajcher	DESIGNED	- T.VOGLER	REVISED	-
		DRAWN	- T.VOGLER	REVISED	-
PLOT SCALE	= 0.16666633 1/ in.	CHECKED	- J.TARDY	REVISED	-
PLOT DATE	= 10/13/2023	DATE	- 10/13/2023	REVISED	-

**STATE OF ILLINOIS
DEPARTMENT OF TRANSPORTATION**

**CROSS SECTIONS
HARRISON / US-20 - STAGE 3/3B**

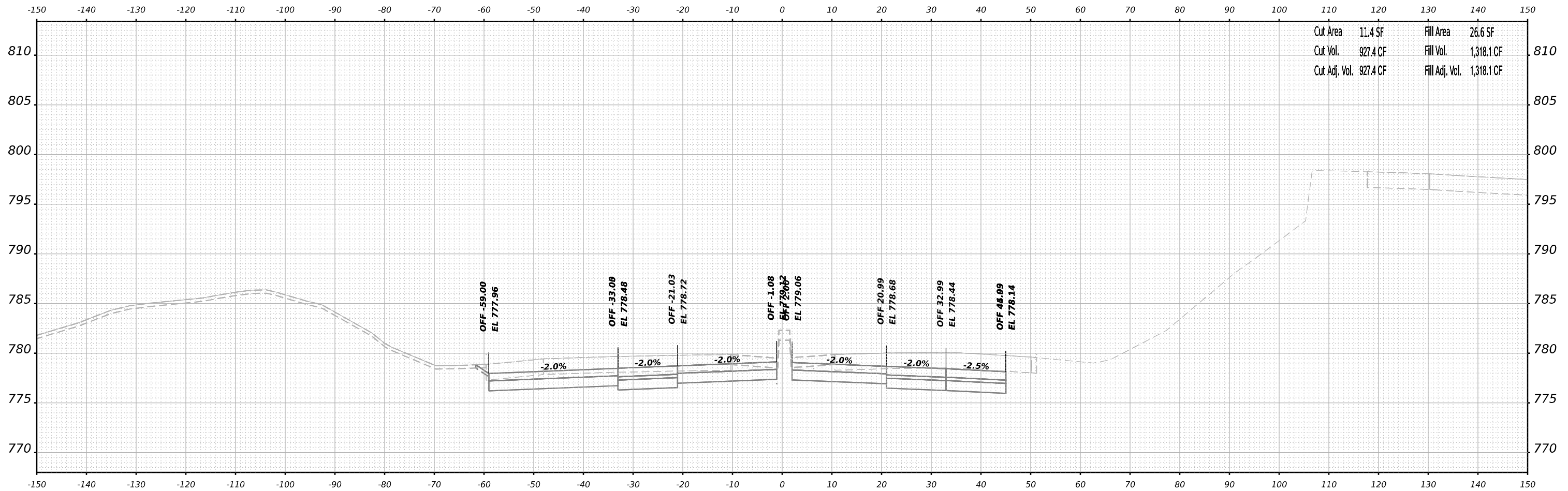
SCALE: N/A SHEET 32 OF 67 SHEETS STA. 152+00.00 TO STA. 152+00.00

F.A.I.P. RTE.	SECTION	COUNTY	TOTAL SHEETS	SHEET NO.
39	(5)RS & (5&5HB)RC	WINNEBAGO	1279	927
CONTRACT NO. 64R71				
ILLINOIS FED. AID PROJECT				

FINAL SURVEY NO.	SURVEYED	BY	DATE
NOTE BOOK	PLOTTED		
	TEMPLATE		
	AREAS		
	AREAS CHECKED		

ORIGINAL SURVEY NO.	SURVEYED	BY	DATE
NOTE BOOK	PLOTTED		
	TEMPLATE		
	AREAS		
	AREAS CHECKED		

MODEL: P:\US20\harr-1-152+50.00 (Sheet)
 FILE NAME: p:\benesch\new\benesch.com\benesch\harr-1-152+50.00\Eng\Drawings\Drawings\024R71-Cross-Sections-Harrison-US-20-Stage3.dgn



STA 152+50.00



USER NAME	= jMajcher	DESIGNED	- T.VOGLER	REVISED	-
PLOT SCALE	= 0.16666633 1/ in.	DRAWN	- T.VOGLER	REVISED	-
PLOT DATE	= 10/13/2023	CHECKED	- J.TARDY	REVISED	-
		DATE	- 10/13/2023	REVISED	-

**STATE OF ILLINOIS
DEPARTMENT OF TRANSPORTATION**

**CROSS SECTIONS
HARRISON / US-20 - STAGE 3/3B**

F.A.I./P.RTE.	SECTION	COUNTY	TOTAL SHEETS	SHEET NO.
39	(5)RS & (5&5HB)RC	WINNEBAGO	1279	928
CONTRACT NO. 64R71				

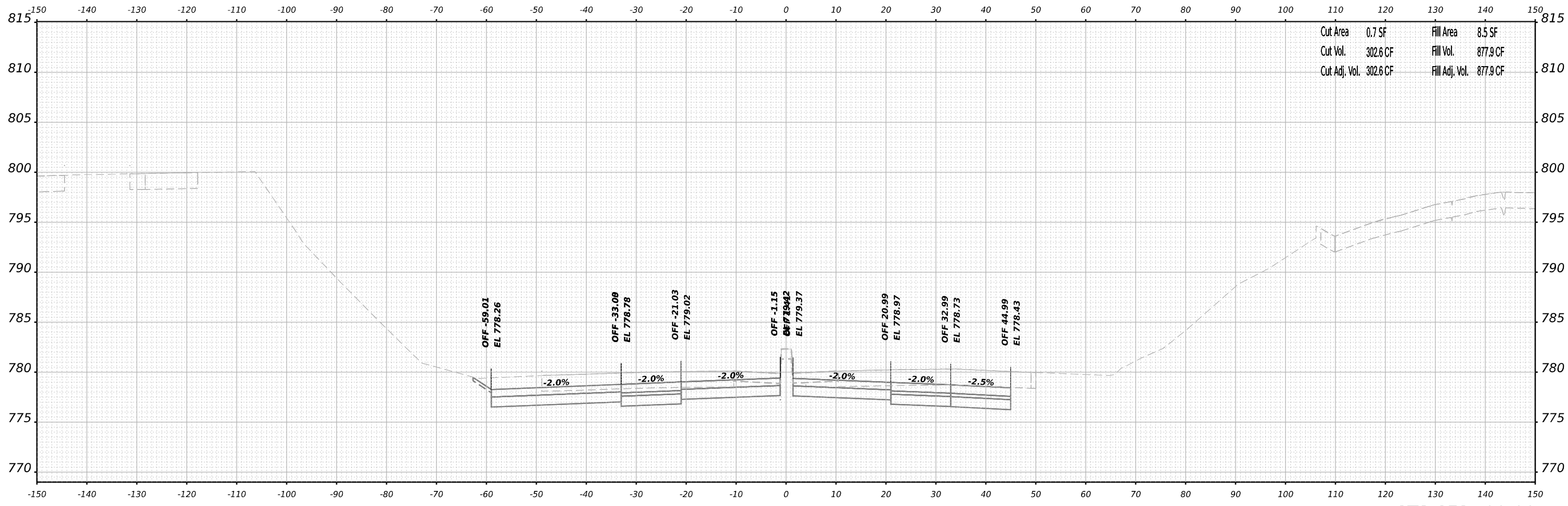
SCALE: N/A SHEET 33 OF 67 SHEETS STA. 152+50.00 TO STA. 152+50.00

ILLINOIS FED. AID PROJECT

FINAL SURVEY NO.	SURVEYED	BY	DATE
	PLOTTED		
	TEMPLATE		
	AREAS		
	CHECKED		

ORIGINAL SURVEY NO.	SURVEYED	BY	DATE
	PLOTTED		
	TEMPLATE		
	AREAS		
	CHECKED		

MODEL: P:\US20\Harr-1-153+00.00 (Sheet)
 FILE NAME: p:\benesch\new\benesch.com\benesch-hw4\Documents\10209\10800\Eng_Docs\Design\Drawings\Cross_Sections\Harrison-153+00\Stage3.dgn



STA 153+00.00



USER NAME = jMajcher	DESIGNED - T.VOGLER	REVISED -
	DRAWN - T.VOGLER	REVISED -
PLOT SCALE = 0.16666633 1/ in.	CHECKED - J.TARDY	REVISED -
PLOT DATE = 10/13/2023	DATE - 10/13/2023	REVISED -

**STATE OF ILLINOIS
 DEPARTMENT OF TRANSPORTATION**

**CROSS SECTIONS
 HARRISON / US-20 - STAGE 3/3B**

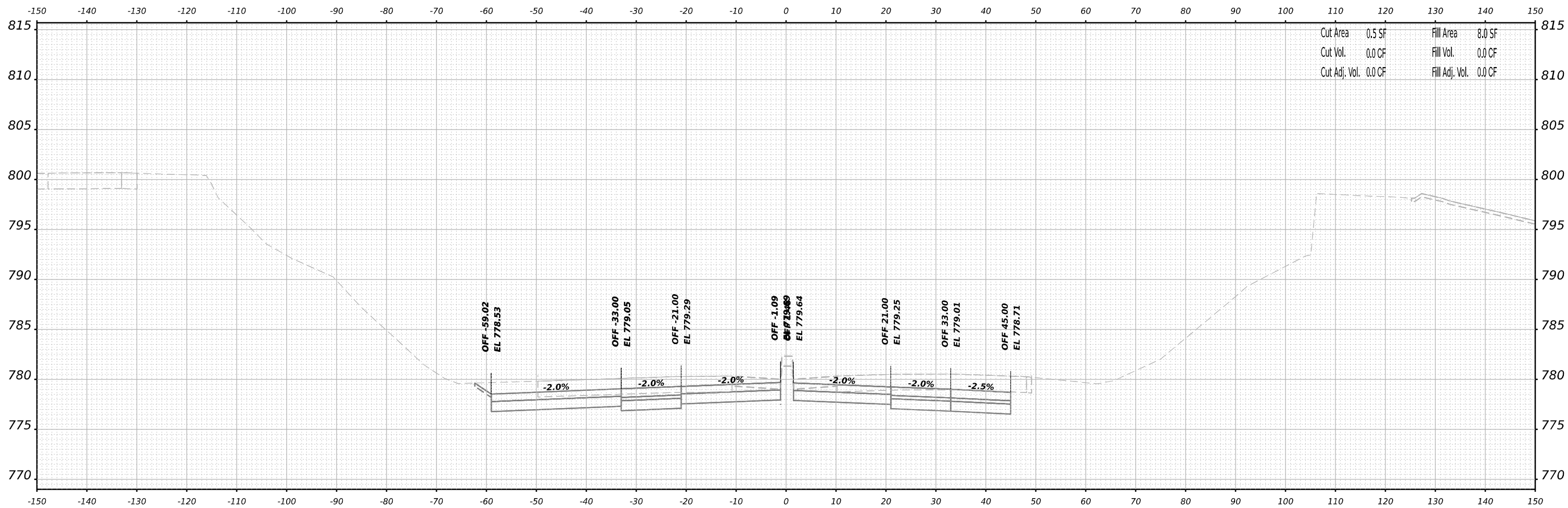
SCALE: N/A SHEET 34 OF 67 SHEETS STA. 153+00.00 TO STA. 153+00.00

F.A.I/P R.T.E.	SECTION	COUNTY	TOTAL SHEETS	SHEET NO.
39	(5)RS & (5&5HB)RC	WINNEBAGO	1279	929
CONTRACT NO. 64R71				
ILLINOIS FED. AID PROJECT				

FINAL SURVEY	SURVEYED	BY	DATE
NOTE BOOK	PLOTTED		
NO.	TEMPLATE		
	AREAS		
	CHECKED		

ORIGINAL SURVEY	SURVEYED	BY	DATE
NOTE BOOK	PLOTTED		
NO.	TEMPLATE		
	AREAS		
	CHECKED		

MODEL: Plus2018r - 2 - 1311+50.00 (Sheet)
 FILE NAME: p:\benesch\new\benesh\benesch\4\Documents\10209.10800.00\Eng\Draw\02\1-Cross_Section\Harrison-1311+50-Stage3.dgn



STA 1311+50.00



USER NAME	= jMajcher	DESIGNED	- T.VOGLER	REVISED	-
		DRAWN	- T.VOGLER	REVISED	-
PLOT SCALE	= 0.16666633 1/ in.	CHECKED	- J.TARDY	REVISED	-
PLOT DATE	= 10/13/2023	DATE	- 10/13/2023	REVISED	-

**STATE OF ILLINOIS
 DEPARTMENT OF TRANSPORTATION**

**CROSS SECTIONS
 HARRISON / US-20 - STAGE 3/3B**

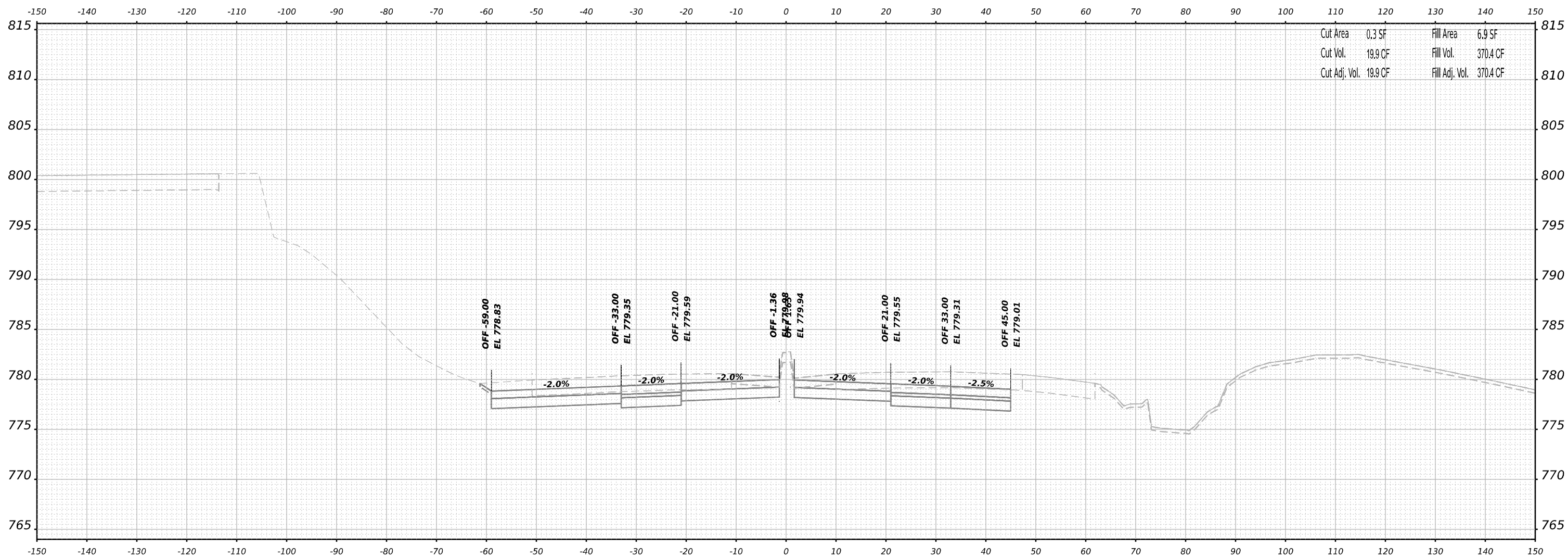
SCALE: N/A SHEET 35 OF 67 SHEETS STA. 1311+50.00 TO STA. 1311+50.00

F.A.I./P.R.T.E.	SECTION	COUNTY	TOTAL SHEETS	SHEET NO.
39	(5)RS & (5&5HB)RC	WINNEBAGO	1279	930
CONTRACT NO. 64R71				
ILLINOIS FED. AID PROJECT				

FINAL SURVEY NO.	SURVEYED	BY	DATE
NOTE BOOK	PLOTTED		
AREAS CHECKED	TEMPLATE		
	AREAS		
	CHECKED		

ORIGINAL SURVEY NO.	SURVEYED	BY	DATE
NOTE BOOK	PLOTTED		
AREAS CHECKED	TEMPLATE		
	AREAS		
	CHECKED		

MODEL: Plus201har - 2 - 11312+00.00 (Sheet)
 FILE NAME: p:\w\benesch\new\benesch.com\benesch.com\benesch.com\4\Documents\10209.10800.00\Eng\Draw\Design\Draw\Draw\1-Cross-Sections\Harrison-1520-Stage3.dgn



Cut Area	0.3 SF	Fill Area	6.9 SF
Cut Vol.	19.9 CF	Fill Vol.	370.4 CF
Cut Adj. Vol.	19.9 CF	Fill Adj. Vol.	370.4 CF

STA 1312+00.00



USER NAME	= jMajcher
PLOT SCALE	= 0.16666633 1/ in.
PLOT DATE	= 10/13/2023

DESIGNED	- T.VOGLER	REVISED	-
DRAWN	- T.VOGLER	REVISED	-
CHECKED	- J.TARDY	REVISED	-
DATE	- 10/13/2023	REVISED	-

**STATE OF ILLINOIS
DEPARTMENT OF TRANSPORTATION**

**CROSS SECTIONS
HARRISON / US-20 - STAGE 3/3B**

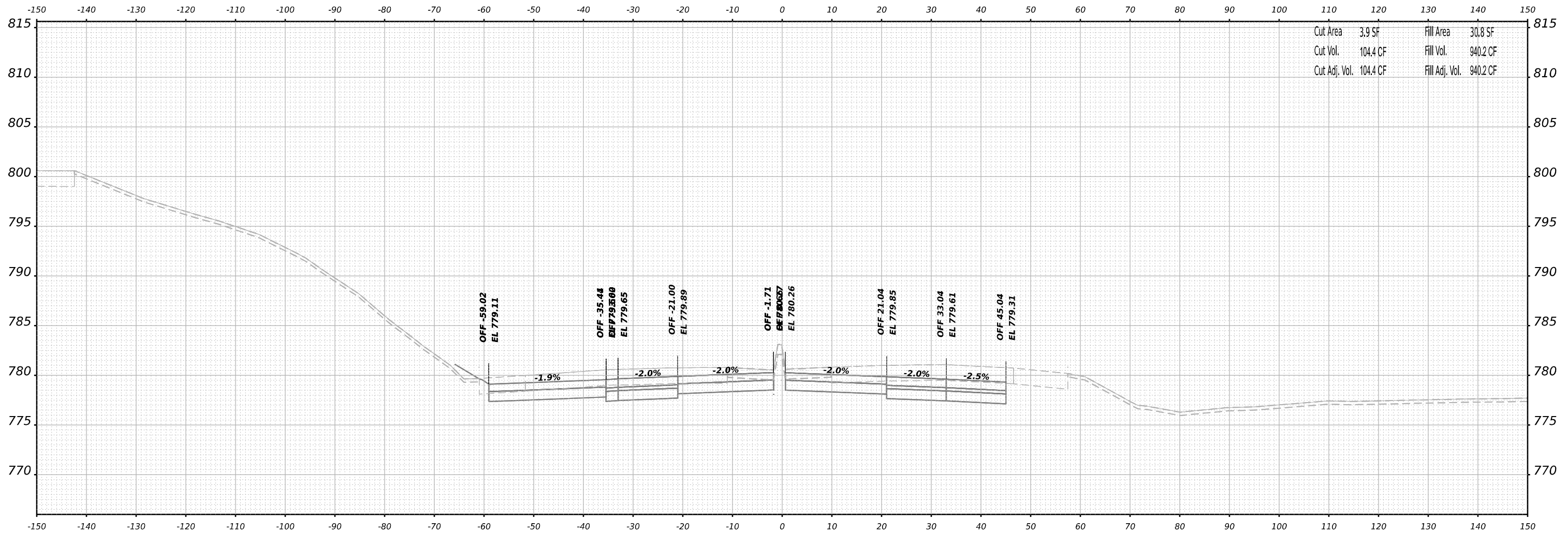
SCALE: N/A SHEET 36 OF 67 SHEETS STA. 1312+00.00 TO STA. 1312+00.00

F.A.I/P R.T.E.	SECTION	COUNTY	TOTAL SHEETS	SHEET NO.
39	(5)RS & (5&5HB)RC	WINNEBAGO	1279	931
CONTRACT NO. 64R71				
ILLINOIS FED. AID PROJECT				

FINAL SURVEY	SURVEYED	BY	DATE
NOTE BOOK	PLOTTED		
NO.	TEMPLATE		
	AREAS		
	AREAS CHECKED		

ORIGINAL SURVEY	SURVEYED	BY	DATE
NOTE BOOK	PLOTTED		
NO.	TEMPLATE		
	AREAS		
	AREAS CHECKED		

MODEL: P:\US20\harr-2 - 1312+50.00 (Sheet)
 FILE NAME: p:\benesch\new\benby.com\benesch\harr-2\Documents\10209108\000\Eng_Docs\Design\Drawings\Cross_Sections\0264R1-Cross-Sections-Harrison-US-20-Stage3.dgn



Cut Area	3.9 SF	Fill Area	30.8 SF
Cut Vol.	104.4 CF	Fill Vol.	940.2 CF
Cut Adj. Vol.	104.4 CF	Fill Adj. Vol.	940.2 CF

STA 1312+50.00



USER NAME	= jMajcher	DESIGNED	- T.VOGLER	REVISED	-
		DRAWN	- T.VOGLER	REVISED	-
PLOT SCALE	= 0.16666633 1/ in.	CHECKED	- J.TARDY	REVISED	-
PLOT DATE	= 10/13/2023	DATE	- 10/13/2023	REVISED	-

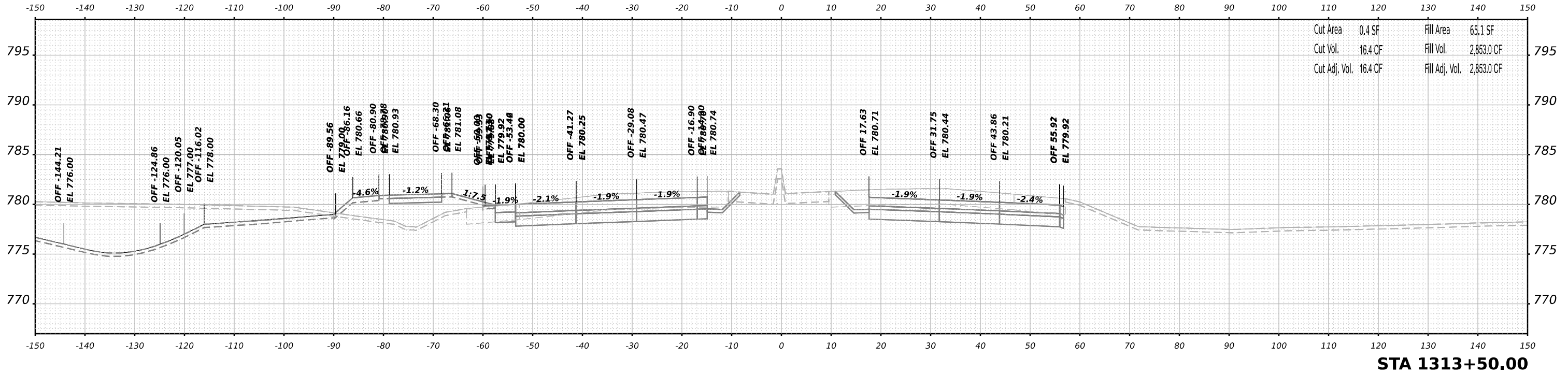
**STATE OF ILLINOIS
DEPARTMENT OF TRANSPORTATION**

**CROSS SECTIONS
HARRISON / US-20 - STAGE 3/3B**

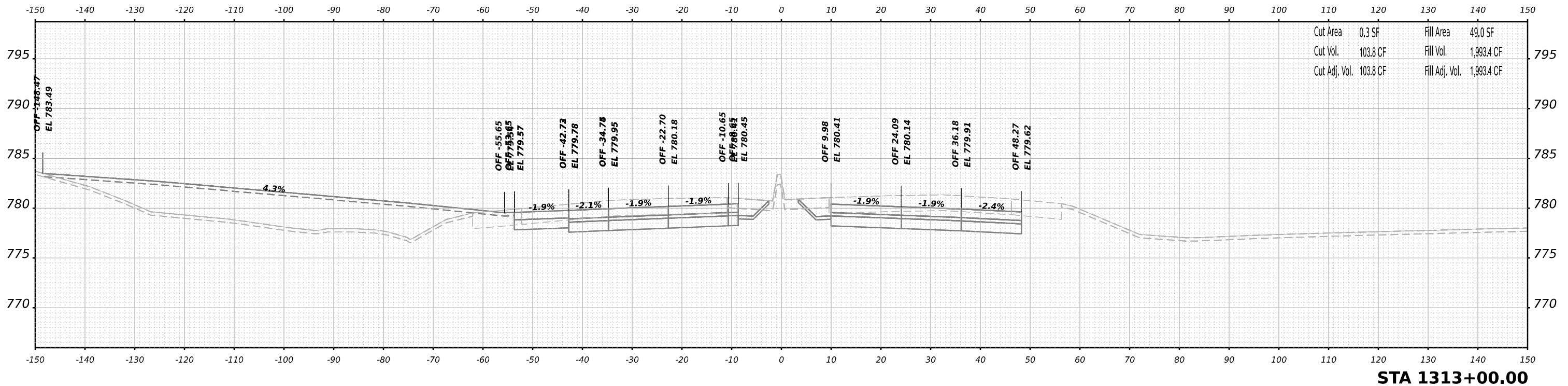
SCALE: N/A SHEET 37 OF 67 SHEETS STA. 1312+50.00 TO STA. 1312+50.00

F.A.I/P R.T.E.	SECTION	COUNTY	TOTAL SHEETS	SHEET NO.
39	(5)RS & (5&5HB)RC	WINNEBAGO	1279	932
CONTRACT NO. 64R71				
ILLINOIS FED. AID PROJECT				

FINAL SURVEY	SURVEYED	BY	DATE
NOTE BOOK	PLOTTED		
NO.	AREAS CHECKED		
	AREAS CHECKED		



ORIGINAL SURVEY	SURVEYED	BY	DATE
NOTE BOOK	PLOTTED		
NO.	AREAS CHECKED		
	AREAS CHECKED		



MODEL: PLUS2018r - 2 - 1313+00.00 (Sheet)
 FILE NAME: p:\w\benesch\new\benesch.com\benesch.com\42\Documents\10909108000\Eng\Drawings\02\4471-Cross-Sections-Harrison-US-20-Stage3.dgn

USER NAME	= jMajcher
DESIGNED	- T.VOGLER
DRAWN	- T.VOGLER
PLotted SCALE	= 0.16666633 1/ in.
PLotted DATE	= 10/13/2023

REVISd	-
REVISd	-
REVISd	-
REVISd	-
DATE	- 10/13/2023

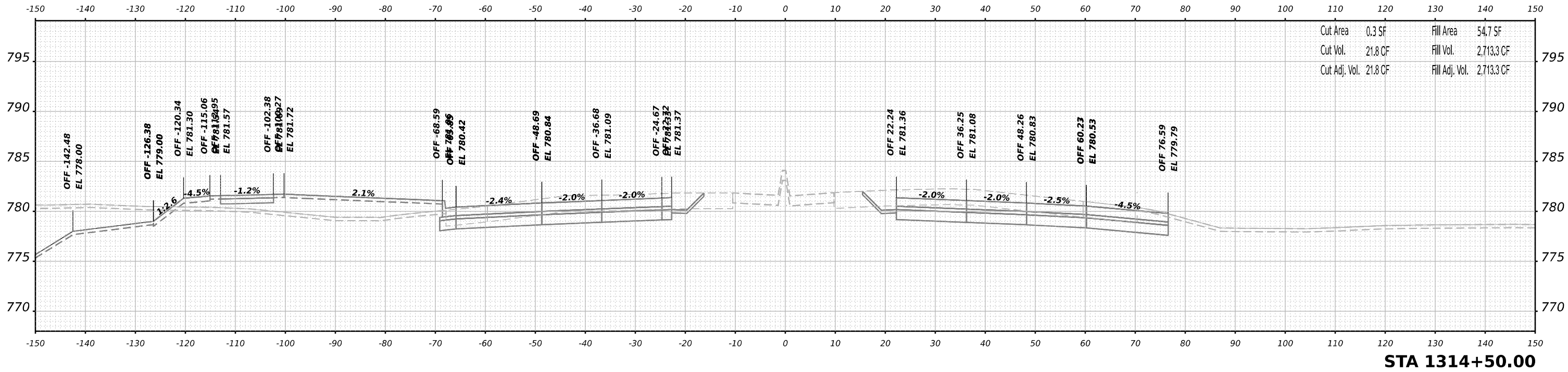
**STATE OF ILLINOIS
DEPARTMENT OF TRANSPORTATION**

**CROSS SECTIONS
HARRISON / US-20 - STAGE 3/3B**

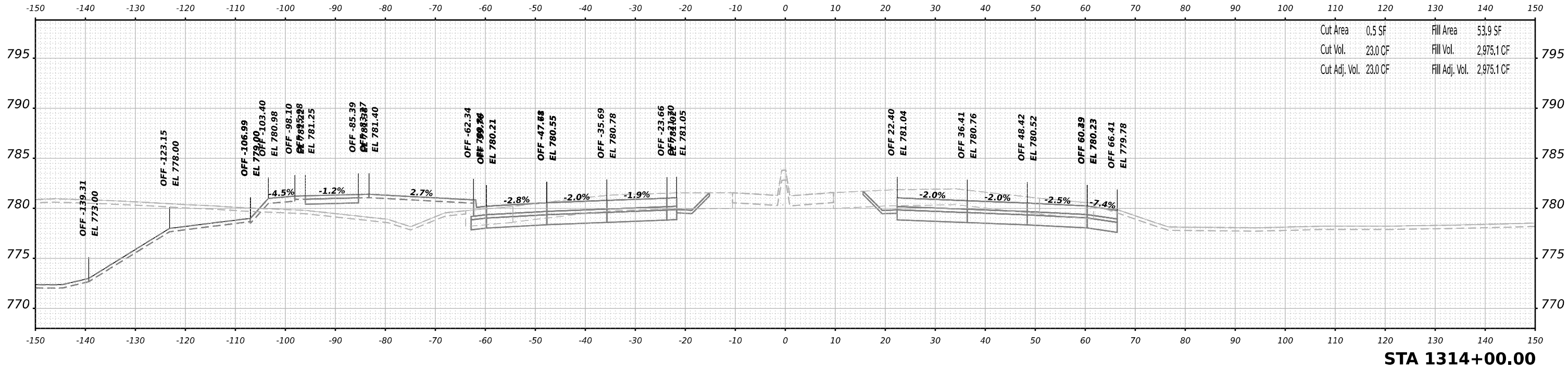
SCALE: N/A SHEET 38 OF 67 SHEETS STA. 1313+00.00 TO STA. 1313+50.00

F.A.I/P R.T.E.	SECTION	COUNTY	TOTAL SHEETS	SHEET NO.
39	(5)RS & (5&5HB)RC	WINNEBAGO	1279	933
CONTRACT NO. 64R71				
ILLINOIS FED. AID PROJECT				

FINAL SURVEY	SURVEYED	BY	DATE
NOTE BOOK	PLOTTED		
NO.	TEMPLATE		
	AREAS CHECKED		



ORIGINAL SURVEY	SURVEYED	BY	DATE
NOTE BOOK	PLOTTED		
NO.	TEMPLATE		
	AREAS CHECKED		



MODEL: Plus2014r - 2 - 1314+00.00 (Sheet)
 FILE NAME: jw@benesch.com\benesch\42\Documents\1090910800\Eng\Drawings\1314+00\1-Cross-Sections\Harrison-US20-Stage3.dgn

Alfred Benesch & Company
 35 W Wacker Drive, Suite 3300
 Chicago, Illinois 60601
 312-265-0450 Job No. 10600.00

USER NAME	= jMajcher	DESIGNED	- T.VOGLER	REVISED	-
PLOT SCALE	= 0.16666633 1/ in.	DRAWN	- T.VOGLER	REVISED	-
PLOT DATE	= 10/13/2023	CHECKED	- J.TARDY	REVISED	-
		DATE	- 10/13/2023	REVISED	-

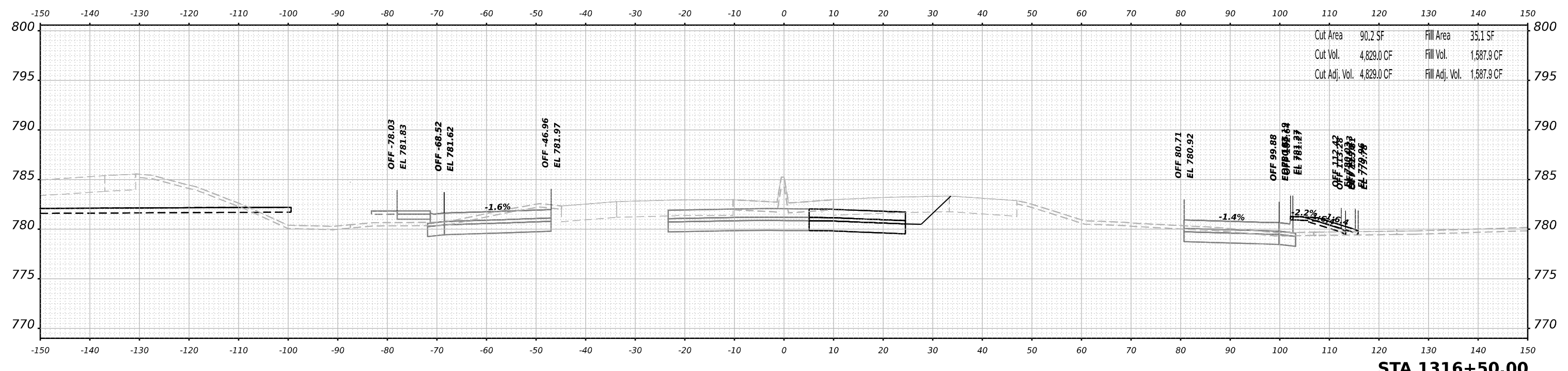
**STATE OF ILLINOIS
 DEPARTMENT OF TRANSPORTATION**

**CROSS SECTIONS
 HARRISON / US-20 - STAGE 3/3B**

SCALE: N/A SHEET 39 OF 67 SHEETS STA. 1314+00.00 TO STA. 1314+50.00

F.A.I/P R.T.E.	SECTION	COUNTY	TOTAL SHEETS	SHEET NO.
39	(5)RS & (5&5HB)RC	WINNEBAGO	1279	934
CONTRACT NO. 64R71				
ILLINOIS FED. AID PROJECT				


DATE	
BY	
NO.	
FINAL SURVEY	SURVEYED
NOTE BOOK	PLOTTED
AREAS CHECKED	TEMPLATE
	AREAS
	CHECKED



Cut Area	90.2 SF	Fill Area	35.1 SF
Cut Vol.	4,829.0 CF	Fill Vol.	1,587.9 CF
Cut Adj. Vol.	4,829.0 CF	Fill Adj. Vol.	1,587.9 CF

STA 1316+50.00

DATE	
BY	
NO.	
ORIGINAL SURVEY	SURVEYED
NOTE BOOK	PLOTTED
AREAS CHECKED	TEMPLATE
	AREAS
	CHECKED



Cut Area	103.0 SF	Fill Area	28.4 SF
Cut Vol.	2,643.5 CF	Fill Vol.	1,460.7 CF
Cut Adj. Vol.	2,643.5 CF	Fill Adj. Vol.	1,460.7 CF

STA 1316+00.00

MODEL: Plus2011ar - 2 - 1316 - 00.00 (Sheet)
 FILE NAME: p:\benesch\new\benesch.com\benesch-ar-2\Documents\1020910800.00\Eng\Draw\Design\Draw\1-Cross-Sections\Harrison-US-20-Stage3.dgn



USER NAME	= jmajcher
PLOT SCALE	= 0.16666633 1/1 in.
PLOT DATE	= 10/13/2023

DESIGNED	- T.VOGLER
DRAWN	- T.VOGLER
CHECKED	- J.TARDY
DATE	- 10/13/2023

REVISED	-
REVISED	-
REVISED	-
REVISED	-

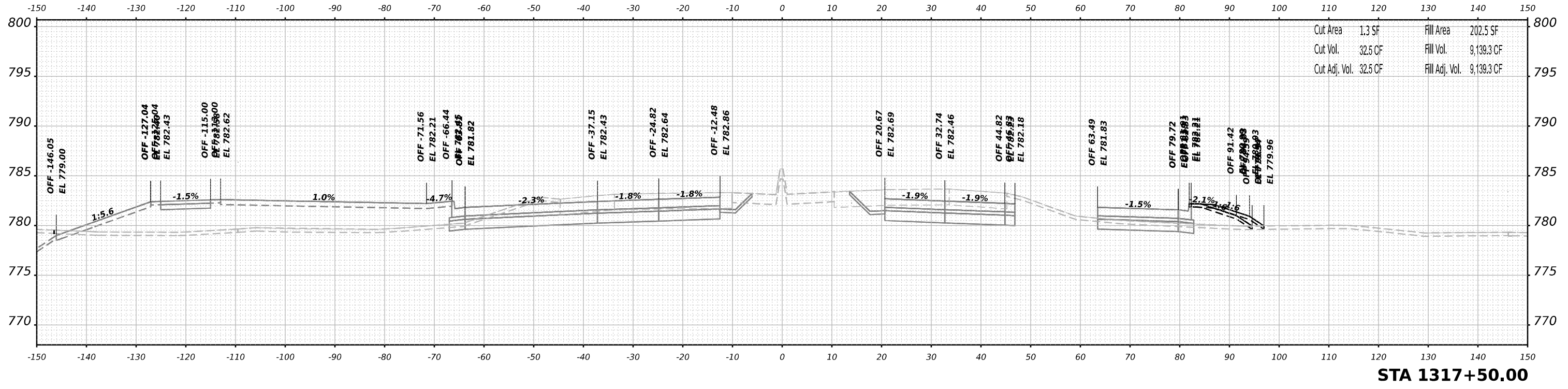
**STATE OF ILLINOIS
DEPARTMENT OF TRANSPORTATION**

**CROSS SECTIONS
HARRISON / US-20 - STAGE 3/3B**

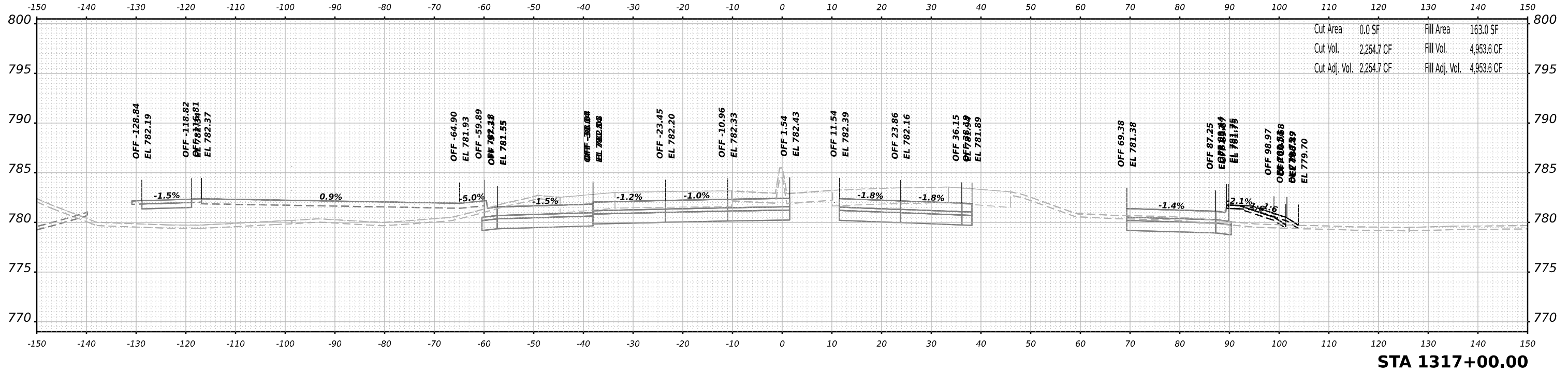
SCALE: N/A SHEET 41 OF 67 SHEETS STA. 1316+00.00 TO STA. 1316+50.00

F.A.I/P R.T.E.	39	SECTION	(5)RS & (5&5HB)RC	COUNTY	WINNEBAGO	TOTAL SHEETS	1279	SHEET NO.	936
						CONTRACT NO.	64R71		
						ILLINOIS	FED. AID PROJECT		

FINAL SURVEY NO.	SURVEYED	BY	DATE
NOTE BOOK	PLOTTED		
AREAS CHECKED	TEMPLATE		
	AREAS		
	AREAS CHECKED		



ORIGINAL SURVEY NO.	SURVEYED	BY	DATE
NOTE BOOK	PLOTTED		
AREAS CHECKED	TEMPLATE		
	AREAS		
	AREAS CHECKED		



MODEL: PLUS2011ar - 2 - 11317 - 00.00 (Sheet)
 FILE NAME: p:\benesch\new\benesch.com\benesch.com\benesch.com\Documents\1090910800.00\Eng\Drawings\1090910800.00\Cross_Section\0244R71-Cross-Section-Harrison-US20-Stage3.dgn

Alfred Benesch & Company
 35 W Wacker Drive, Suite 3300
 Chicago, Illinois 60601
 312-265-0450 Job No. 10660.00

USER NAME	= jmajcher	DESIGNED	- T.VOGLER	REVISED	-
		DRAWN	- T.VOGLER	REVISED	-
PLOT SCALE	= 0.16666633 1/ in.	CHECKED	- J.TARDY	REVISED	-
PLOT DATE	= 10/13/2023	DATE	- 10/13/2023	REVISED	-

**STATE OF ILLINOIS
 DEPARTMENT OF TRANSPORTATION**

**CROSS SECTIONS
 HARRISON / US-20 - STAGE 3/3B**

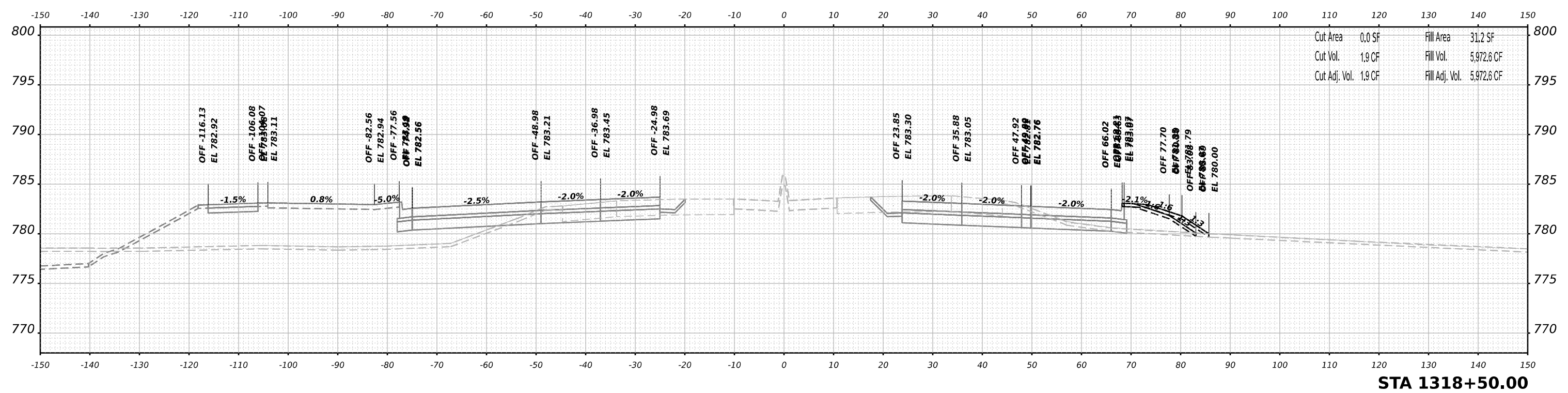
SCALE: N/A SHEET 42 OF 67 SHEETS STA. 1317+00.00 TO STA. 1317+50.00

F.A.I/P RTE.	SECTION	COUNTY	TOTAL SHEETS	SHEET NO.
39	(5)RS & (5&5HB)RC	WINNEBAGO	1279	937
CONTRACT NO. 64R71				
ILLINOIS FED. AID PROJECT				

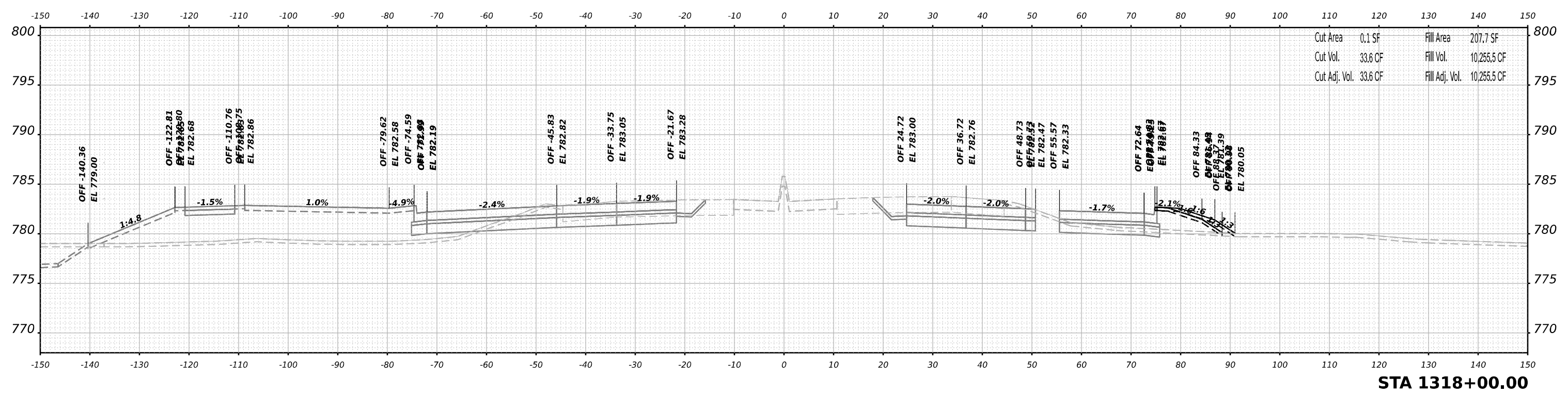
FINAL SURVEY	SURVEYED	BY	DATE
NOTE BOOK	PLOTTED		
NO.	TEMPLATE		
	AREAS CHECKED		

ORIGINAL SURVEY	SURVEYED	BY	DATE
NOTE BOOK	PLOTTED		
NO.	TEMPLATE		
	AREAS CHECKED		

MODEL: PLUS2011ar - 2 - 1318 - 00.00 (Sheet)
 FILE NAME: p:\benesch\new\benesch.com\benesch.com\benesch.com\Documents\1090910800\Eng_Docs\Design\02\4471-Cross-Sections-Harrison-US-20-Stage3.dgn



Cut Area	0.0 SF	Fill Area	31.2 SF
Cut Vol.	1.9 CF	Fill Vol.	5,972.6 CF
Cut Adj. Vol.	1.9 CF	Fill Adj. Vol.	5,972.6 CF



Cut Area	0.1 SF	Fill Area	207.7 SF
Cut Vol.	33.6 CF	Fill Vol.	10,255.5 CF
Cut Adj. Vol.	33.6 CF	Fill Adj. Vol.	10,255.5 CF



USER NAME	= jMajcher
DESIGNED	- T.VOGLER
DRAWN	- T.VOGLER
CHECKED	- J.TARDY
DATE	- 10/13/2023

REVISD	-
REVISD	-
REVISD	-
REVISD	-

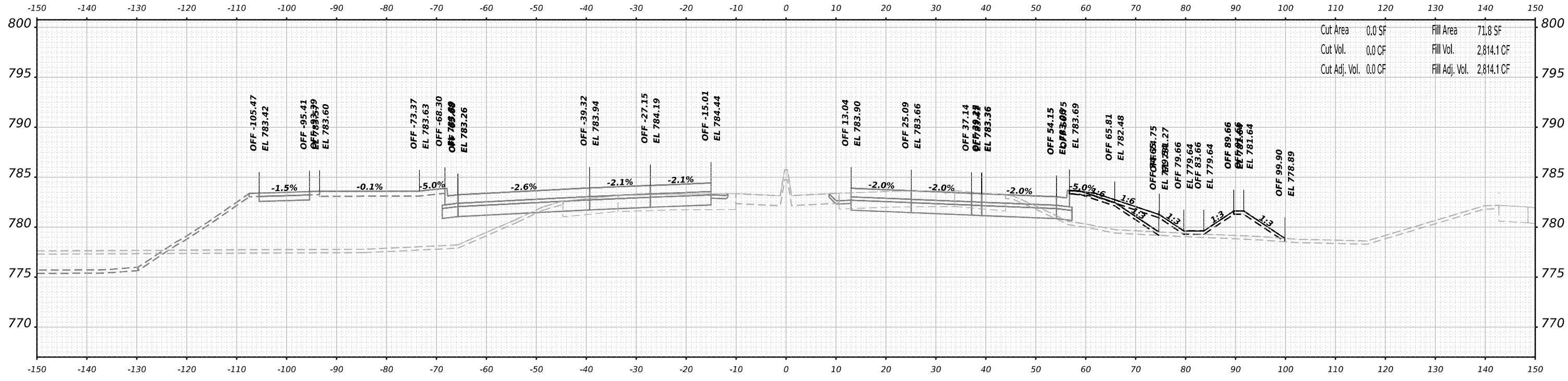
**STATE OF ILLINOIS
DEPARTMENT OF TRANSPORTATION**

**CROSS SECTIONS
HARRISON / US-20 - STAGE 3/3B**

SCALE: N/A SHEET 43 OF 67 SHEETS STA. 1318+00.00 TO STA. 1318+50.00

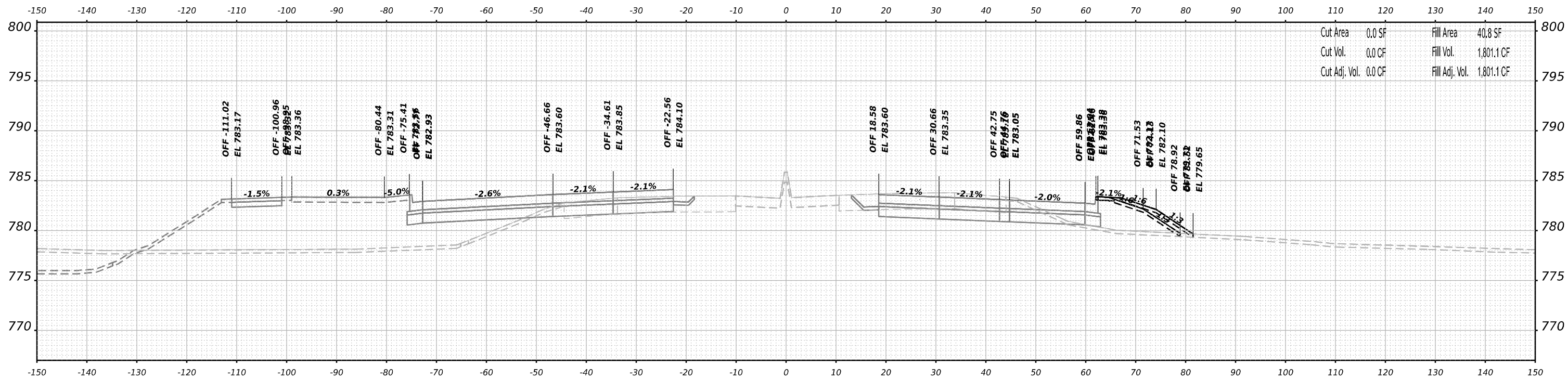
F.A.I/P R.T.E.	SECTION	COUNTY	TOTAL SHEETS	SHEET NO.
39	(5)RS & (5&5HB)RC	WINNEBAGO	1279	938
CONTRACT NO. 64R71				
ILLINOIS FED. AID PROJECT				

DATE	
BY	
FINAL SURVEY	SURVEYED
NOTE BOOK	PLOTTED
NO.	TEMPLATE
	AREAS CHECKED



STA 1319+50.00

DATE	
BY	
ORIGINAL SURVEY	SURVEYED
NOTE BOOK	PLOTTED
NO.	TEMPLATE
	AREAS CHECKED



STA 1319+00.00

MODEL: PLUS2018r - 2 - 1319 - 00.00 (Sheet)
 FILE NAME: jw@benesch.com\benesch\42\Documents\1020910800\00\Eng\Drawings\Drawings\Cross_Sections\024R71-Cross-Sections-Harrison-US-20-Stage3.dgn



USER NAME	= jMajcher
DESIGNED	- T.VOGLER
DRAWN	- T.VOGLER
PLOT SCALE	= 0.16666633 1/ in.
PLOT DATE	= 10/13/2023

CHECKED	- J.TARDY
DATE	- 10/13/2023

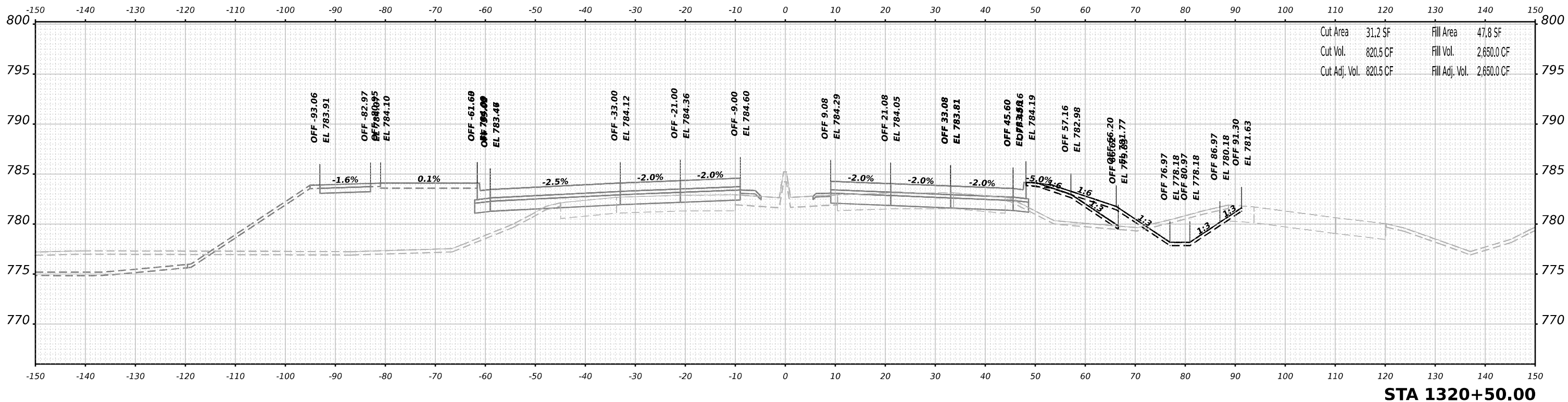
REVISED	-
REVISED	-
REVISED	-
REVISED	-

**STATE OF ILLINOIS
DEPARTMENT OF TRANSPORTATION**

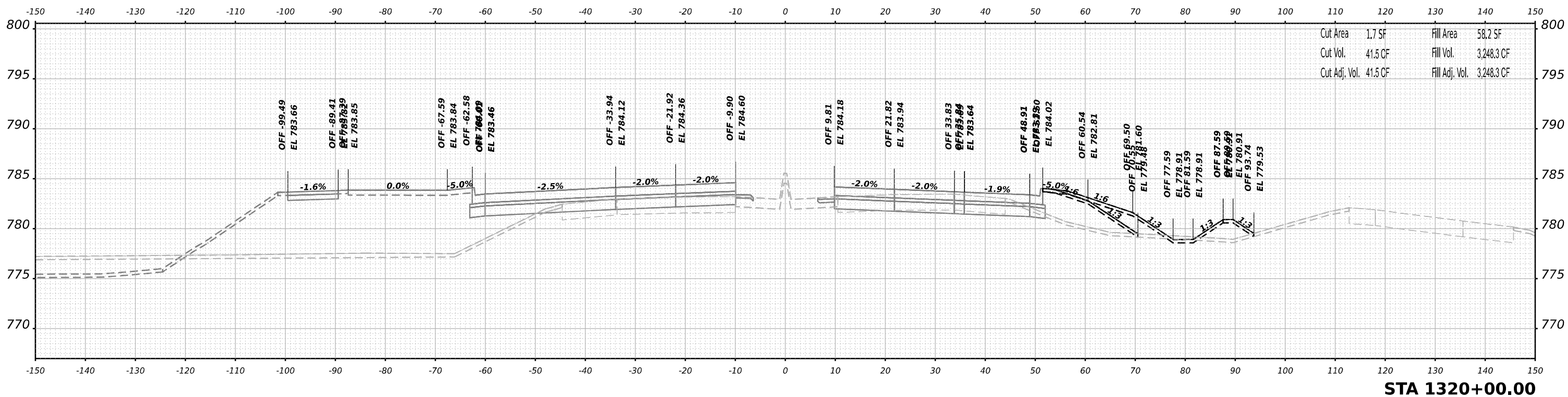
CROSS SECTIONS HARRISON / US-20 - STAGE 3/3B	
SCALE: N/A	SHEET 44 OF 67 SHEETS
STA. 1319+00.00 TO STA. 1319+50.00	

F.A.I/P R.T.E.	SECTION	COUNTY	TOTAL SHEETS	SHEET NO.
39	(5)RS & (5&5HB)RC	WINNEBAGO	1279	939
CONTRACT NO. 64R71				
ILLINOIS FED. AID PROJECT				

DATE	
BY	
SURVEYED	
PLOTTED	
TEMPLATE	
NOTE BOOK	
AREAS CHECKED	
NO.	



DATE	
BY	
SURVEYED	
PLOTTED	
TEMPLATE	
NOTE BOOK	
AREAS CHECKED	
NO.	



MODEL: PLUS2011ar - 2 - 1320 - 00.00 (Sheet)
 FILE NAME: jwbenesch\newbenesch.com\benesch\42\Documents\1020910800\00\Eng\Draw\1320+00\Cross_Section\024R71-Cross-Section-Harrison-US-20-Stage3.dgn

benesch
 Alfred Benesch & Company
 35 W Wacker Drive, Suite 3300
 Chicago, Illinois 60601
 312-265-0450 Job No. 10660_00

USER NAME	= jMajcher	DESIGNED	- T.VOGLER	REVISED	-
PLOT SCALE	= 0.16666633 1/ in.	DRAWN	- T.VOGLER	REVISED	-
PLOT DATE	= 10/13/2023	CHECKED	- J.TARDY	REVISED	-
		DATE	- 10/13/2023	REVISED	-

**STATE OF ILLINOIS
 DEPARTMENT OF TRANSPORTATION**

**CROSS SECTIONS
 HARRISON / US-20 - STAGE 3/3B**

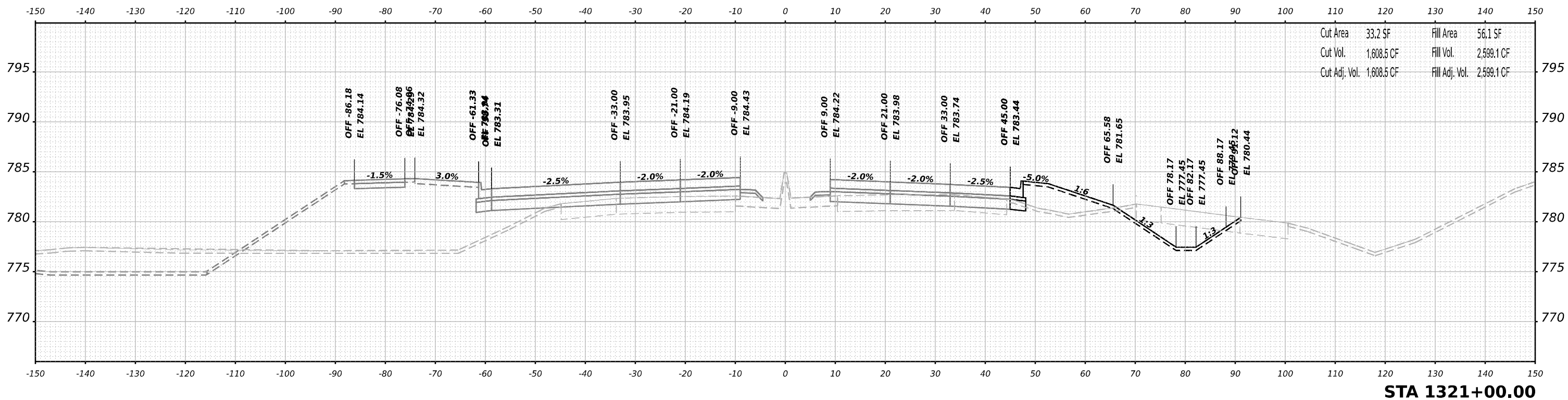
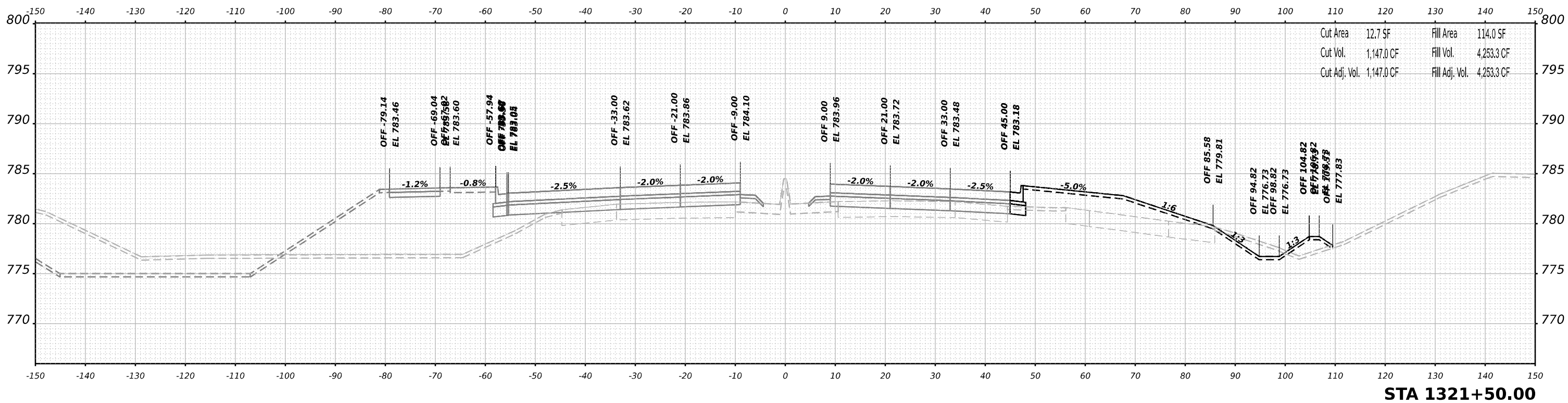
SCALE: N/A SHEET 45 OF 67 SHEETS STA. 1320+00.00 TO STA. 1320+50.00

F.A.I./P.RTE.	SECTION	COUNTY	TOTAL SHEETS	SHEET NO.
39	(5)RS & (5&5HB)RC	WINNEBAGO	1279	940
CONTRACT NO. 64R71				
ILLINOIS FED. AID PROJECT				

DATE	
BY	
SURVEYED	
PLOTTED	
TEMPLATE	
AREAS	
AREAS CHECKED	
NO.	
FINAL SURVEY	
NOTE BOOK	
NO.	

DATE	
BY	
SURVEYED	
PLOTTED	
TEMPLATE	
AREAS	
AREAS CHECKED	
NO.	
ORIGINAL SURVEY	
NOTE BOOK	
NO.	

MODEL: PLUS2011ar - 2 - 11321-100.00 (Sheet)
 FILE NAME: j:\w\benesch\new\benesch.com\benesch.com\benesch.com\Documents\10209108000\Eng\Drawings\2024\Harrison\US-20\Stage3\Drawings\1-Cross-Sections\Harrison-US-20\Stage3.dgn



Alfred Benesch & Company
 35 W Wacker Drive, Suite 3300
 Chicago, Illinois 60601
 312-265-0450 Job No. 10660100

USER NAME	= jmajcher	DESIGNED	- T.VOGLER	REVISED	-
		DRAWN	- T.VOGLER	REVISED	-
PLOT SCALE	= 0.16666633 1/ in.	CHECKED	- J.TARDY	REVISED	-
PLOT DATE	= 10/13/2023	DATE	- 10/13/2023	REVISED	-

**STATE OF ILLINOIS
 DEPARTMENT OF TRANSPORTATION**

**CROSS SECTIONS
 HARRISON / US-20 - STAGE 3/3B**

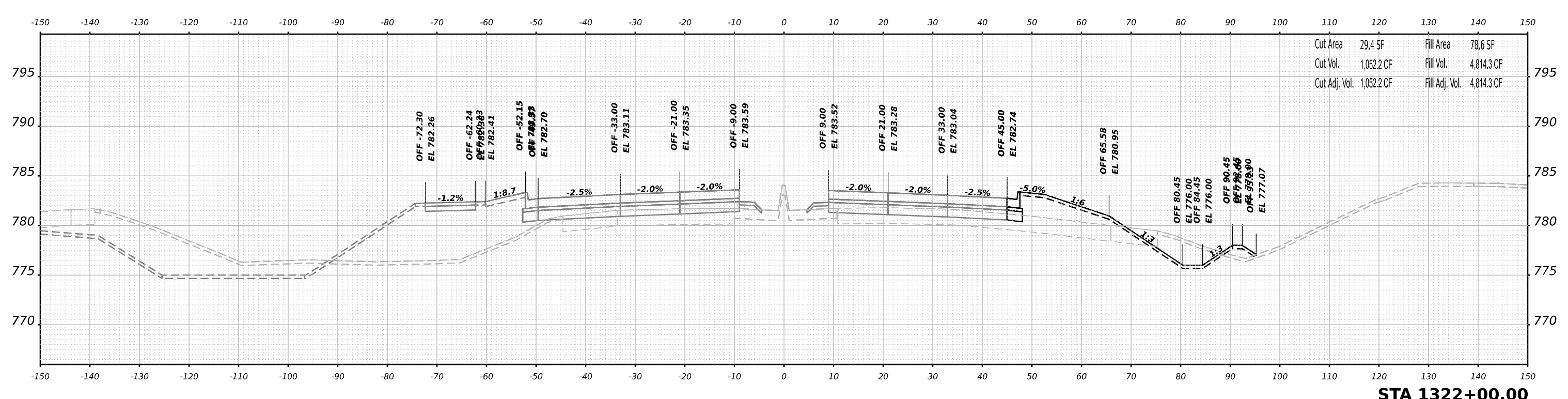
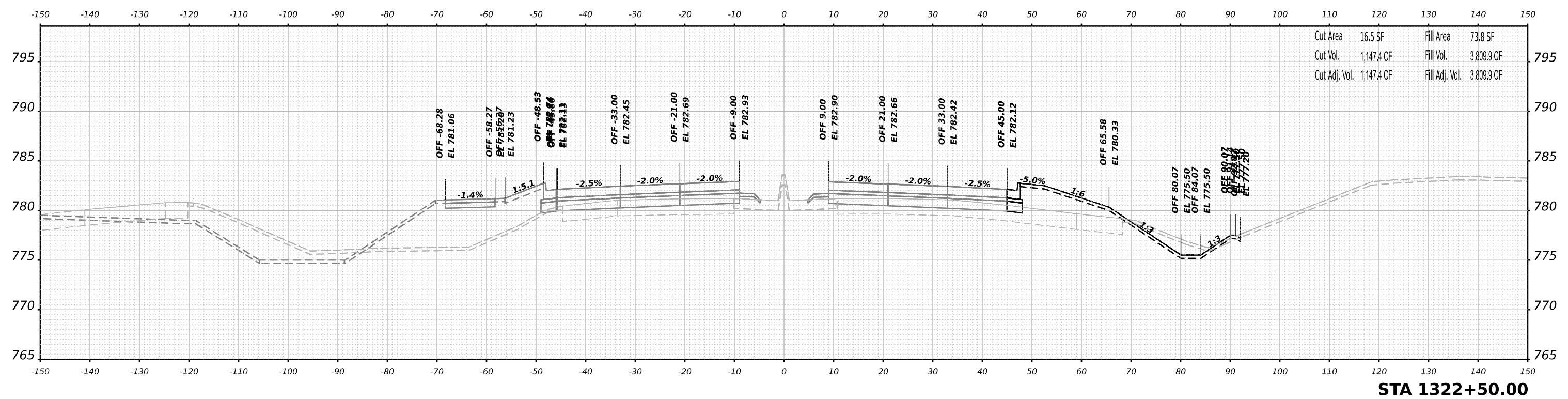
SCALE: N/A SHEET 46 OF 67 SHEETS STA. 1321+00.00 TO STA. 1321+50.00

F.A.I/P R.T.E.	SECTION	COUNTY	TOTAL SHEETS	SHEET NO.
39	(5)RS & (5&5HB)RC	WINNEBAGO	1279	941
CONTRACT NO. 64R71				
ILLINOIS FED. AID PROJECT				

DATE	
BY	
FINAL SURVEY	SURVEYED
NOTE BOOK	PLOTTED
NO.	TEMPLATE
	AREAS
	CHECKED

DATE	
BY	
ORIGINAL SURVEY	SURVEYED
NOTE BOOK	PLOTTED
NO.	TEMPLATE
	AREAS
	CHECKED

MODEL: PLUS2011ar - 2 - 1322-100.00 (Sheet)
 FILE NAME: p:\benesch\new\benesch.com\benesch.com\42\Documents\10209108000\Eng\Drawn\Drawn\Cross_Section\0244R1-Cross-Section-Harrison-US-20-Stage3.dgn



USER NAME	= jMajcher
DESIGNED	- T.VOGLER
DRAWN	- T.VOGLER
PLLOT SCALE	= 0.16666633 1/ in.
PLLOT DATE	= 10/13/2023

REVISD	-
REVISD	-
REVISD	-
REVISD	-

CHECKED	- J.TARDY
DATE	- 10/13/2023

**STATE OF ILLINOIS
DEPARTMENT OF TRANSPORTATION**

**CROSS SECTIONS
HARRISON / US-20 - STAGE 3/3B**

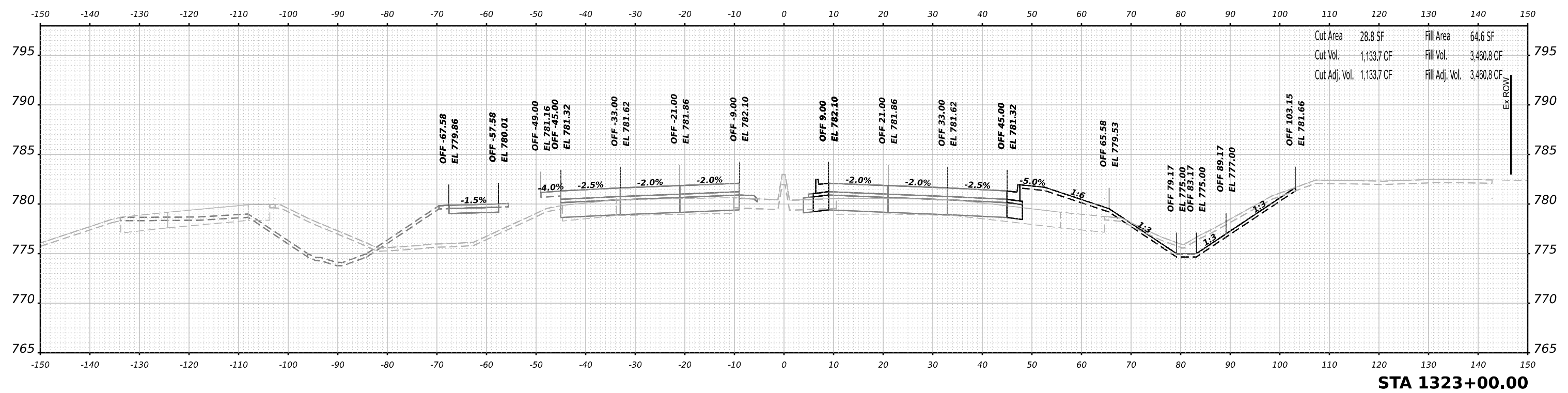
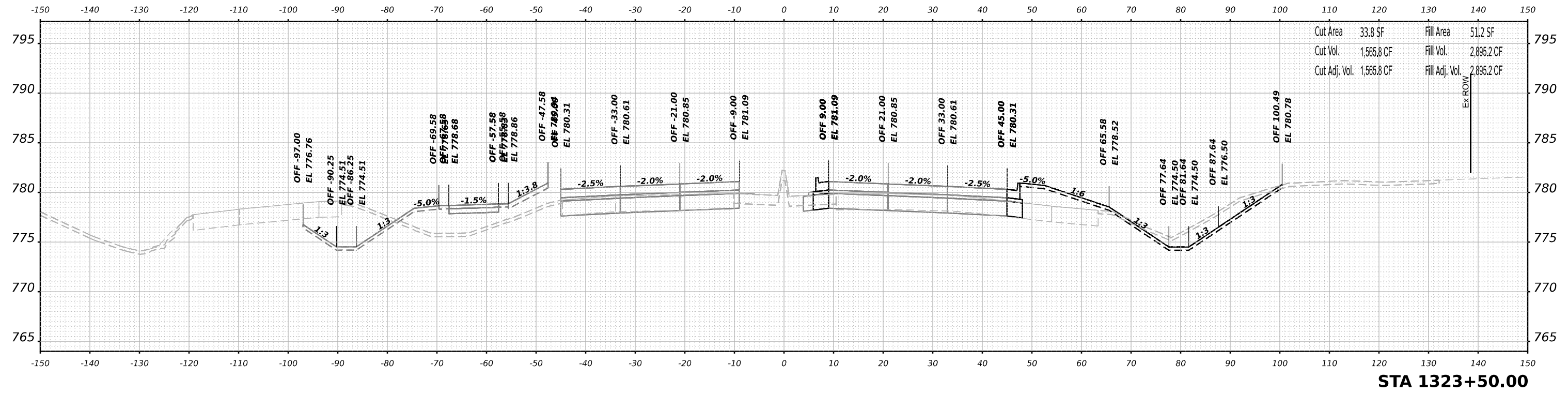
SCALE: N/A SHEET 47 OF 67 SHEETS STA. 1322+00.00 TO STA. 1322+50.00

F.A.I/P R.T.E.	SECTION	COUNTY	TOTAL SHEETS	SHEET NO.
39	(5)RS & (5&5HB)RC	WINNEBAGO	1279	942
CONTRACT NO. 64R71				
ILLINOIS FED. AID PROJECT				

DATE	
BY	
SURVEYED	
PLOTTED	
TEMPLATE	
NOTE BOOK	
AREAS CHECKED	
NO.	

DATE	
BY	
SURVEYED	
PLOTTED	
TEMPLATE	
NOTE BOOK	
AREAS CHECKED	
NO.	

MODEL: PLUS2011ar - 2 - 1323+00.00 (Sheet)
 FILE NAME: p:\w\benesch\new\benesch.com\benesch.com\42\Documents\10209108000\Eng\Drawn\DOT\Cross_Section\0264R71-Cross-Section-Harrison-US-20-Stage3.dgn



USER NAME	= jMajcher	DESIGNED	- T.VOGLER	REVISED	-
		DRAWN	- T.VOGLER	REVISED	-
PLOT SCALE	= 0.16666633 1/ in.	CHECKED	- J.TARDY	REVISED	-
PLOT DATE	= 10/13/2023	DATE	- 10/13/2023	REVISED	-

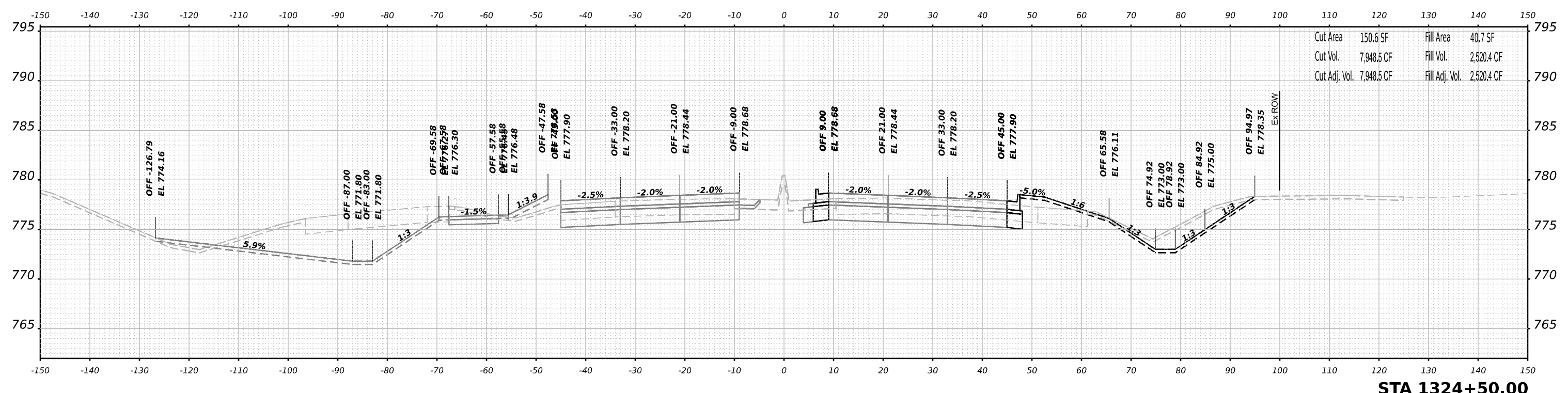
**STATE OF ILLINOIS
 DEPARTMENT OF TRANSPORTATION**

**CROSS SECTIONS
 HARRISON / US-20 - STAGE 3/3B**

SCALE: N/A SHEET 48 OF 67 SHEETS STA. 1323+00.00 TO STA. 1323+50.00

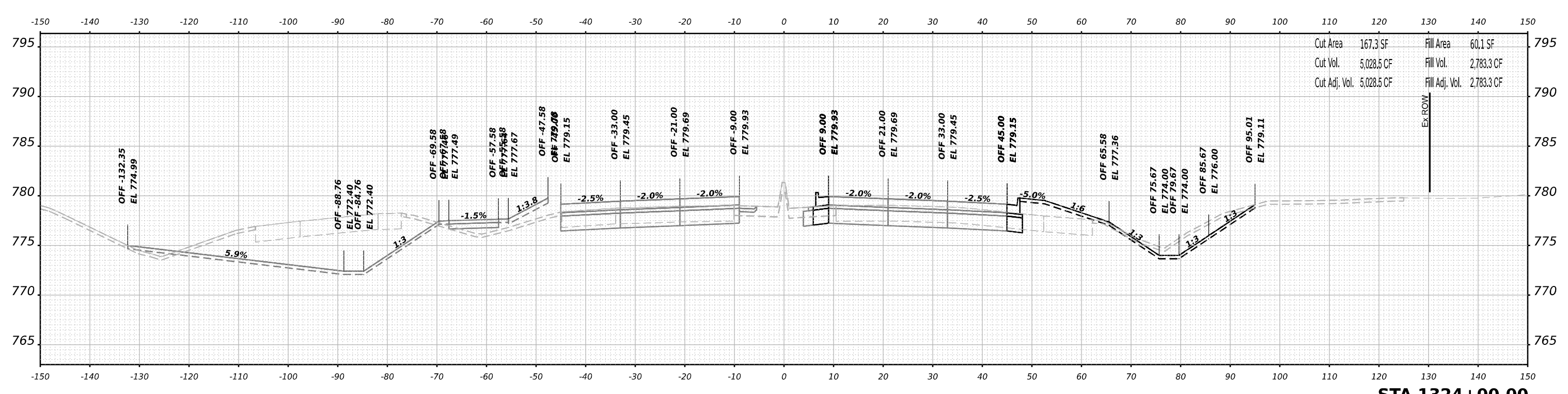
F.A.I/P R.T.E.	SECTION	COUNTY	TOTAL SHEETS	SHEET NO.
39	(5)RS & (5&5HB)RC	WINNEBAGO	1279	943
CONTRACT NO. 64R71				
ILLINOIS FED. AID PROJECT				

DATE	
BY	
SURVEYED	
PLOTTED	
TEMPLATE	
AREAS	
AREAS CHECKED	
NO.	
FINAL SURVEY	
NOTE BOOK	
NO.	



STA 1324+50.00

DATE	
BY	
SURVEYED	
PLOTTED	
TEMPLATE	
AREAS	
AREAS CHECKED	
NO.	
ORIGINAL SURVEY	
NOTE BOOK	
NO.	



STA 1324+00.00

MODEL: PLUS2011r - 2 - 1324+00.00 (Sheet)
 FILE NAME: jw@benesch.com\benesch\42\Documents\1090910800\00\Eng\Drawings\02\4471-Cross-Sections\Harrison-US20-Stage3.dgn



USER NAME	= jMajcher	DESIGNED	- T.VOGLER	REVISED	-
		DRAWN	- T.VOGLER	REVISED	-
PLOT SCALE	= 0.16666633 1/ in.	CHECKED	- J.TARDY	REVISED	-
PLOT DATE	= 10/13/2023	DATE	- 10/13/2023	REVISED	-

**STATE OF ILLINOIS
 DEPARTMENT OF TRANSPORTATION**

**CROSS SECTIONS
 HARRISON / US-20 - STAGE 3/3B**

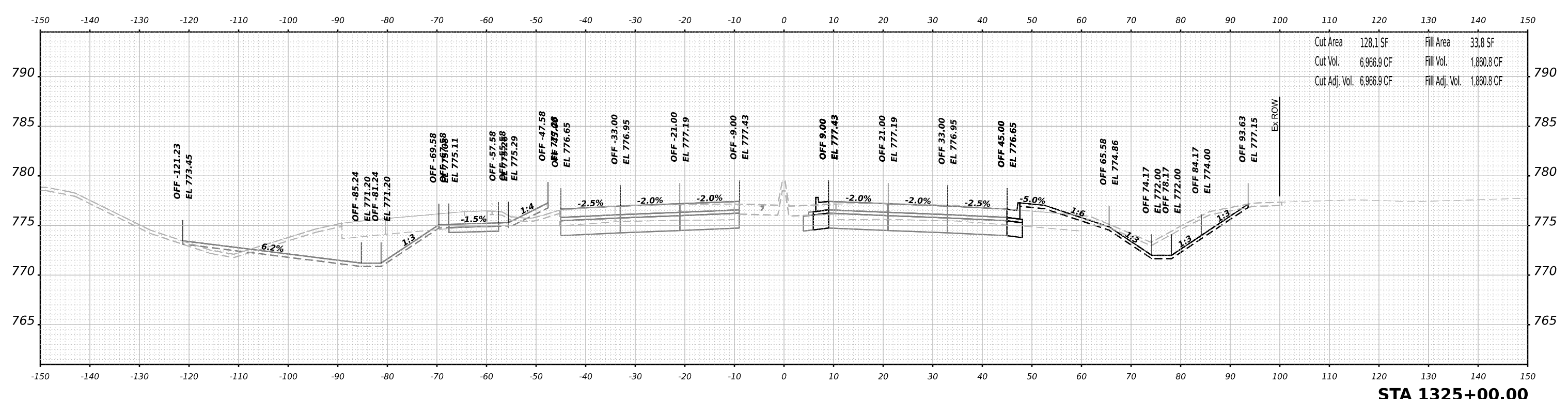
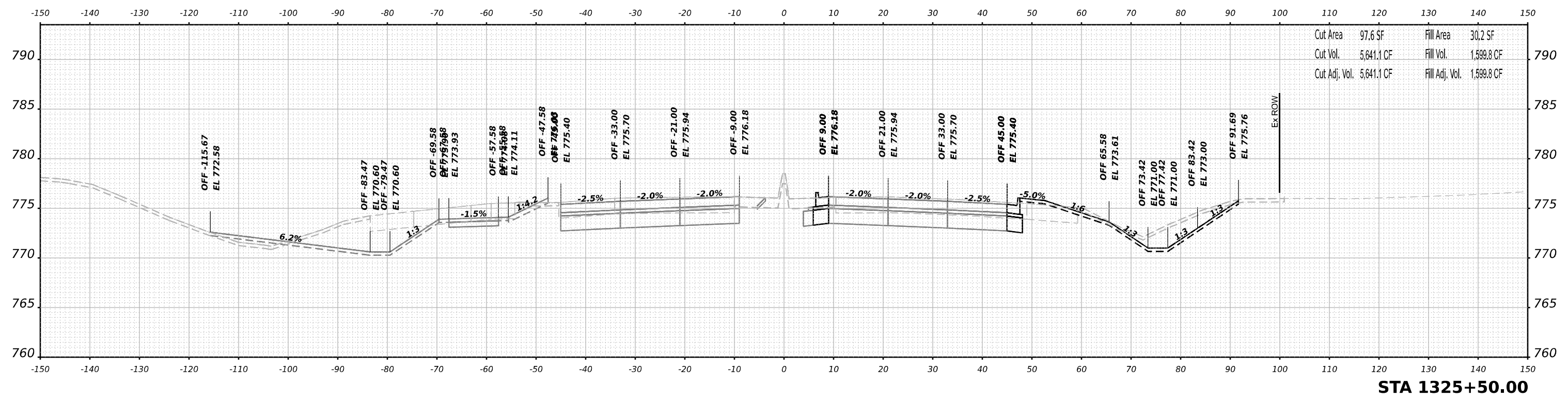
SCALE: N/A SHEET 49 OF 67 SHEETS STA. 1324+00.00 TO STA. 1324+50.00

F.A.I.P. RTE.	SECTION	COUNTY	TOTAL SHEETS	SHEET NO.
39	(5)RS & (5&5HB)RC	WINNEBAGO	1279	944
CONTRACT NO. 64R71				
ILLINOIS FED. AID PROJECT				

DATE	
BY	
SURVEYED	
PLOTTED	
TEMPLATE	
AREAS	
AREAS CHECKED	
NO.	
FINAL SURVEY	
NOTE BOOK	
NO.	

DATE	
BY	
SURVEYED	
PLOTTED	
TEMPLATE	
AREAS	
AREAS CHECKED	
NO.	
ORIGINAL SURVEY	
NOTE BOOK	
NO.	

MODEL: P:\US20\harr - 2 - 1325+00.00 (Sheet)
 FILE NAME: p:\benesch\new\benesch\harr-2\Documents\1020910800.00\Eng\Drawn\Drawn\Cross_Section\0264R71-Cross-Section-Harrison-US-20-Stage3.dgn



USER NAME	= jMajcher
DESIGNED	- T.VOGLER
DRAWN	- T.VOGLER
PLLOT SCALE	= 0.16666633 1/ in.
PLLOT DATE	= 10/13/2023

REVISD	-
REVISD	-
REVISD	-
REVISD	-

CHECKED	- J.TARDY
DATE	- 10/13/2023

**STATE OF ILLINOIS
DEPARTMENT OF TRANSPORTATION**

**CROSS SECTIONS
HARRISON / US-20 - STAGE 3/3B**

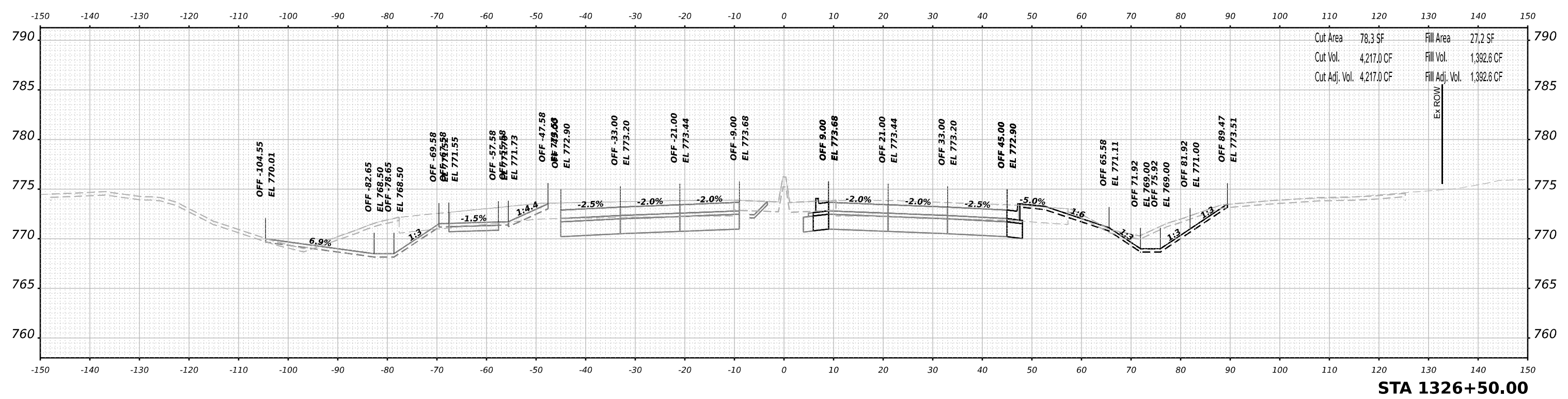
SCALE: N/A SHEET 50 OF 67 SHEETS STA. 1325+00.00 TO STA. 1325+50.00

F.A.I/P R.T.E.	SECTION	COUNTY	TOTAL SHEETS	SHEET NO.
39	(5)RS & (5&5HB)RC	WINNEBAGO	1279	945
CONTRACT NO. 64R71				
ILLINOIS FED. AID PROJECT				

DATE	
BY	
SURVEYED	
PLOTTED	
TEMPLATE	
NOTE BOOK	
AREAS CHECKED	
NO.	

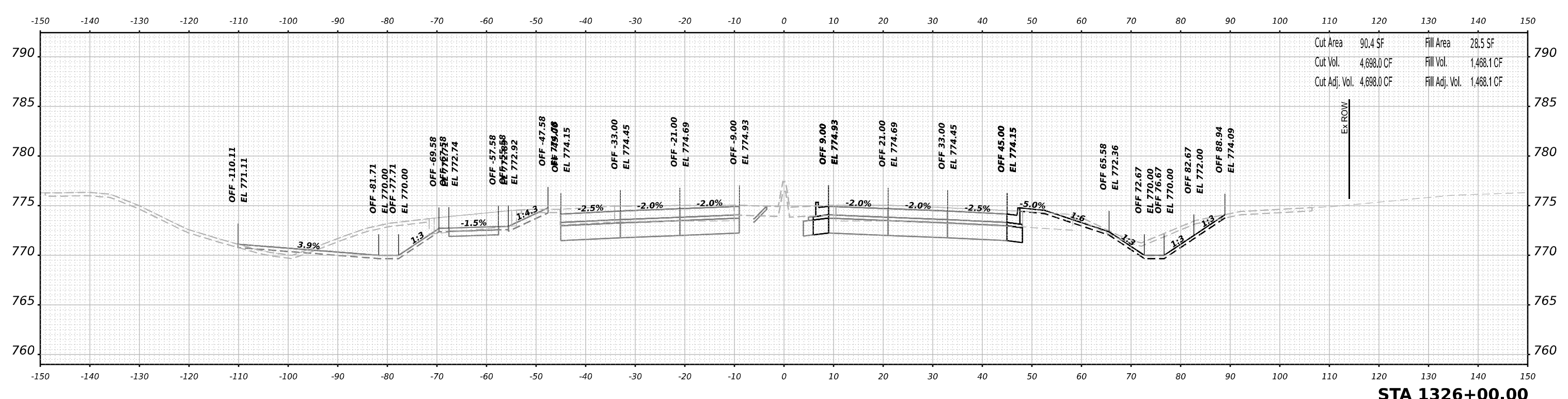
DATE	
BY	
SURVEYED	
PLOTTED	
TEMPLATE	
NOTE BOOK	
AREAS CHECKED	
NO.	

MODEL: PLUS2011ar - 2 - 1326+00.00 (Sheet)
 FILE NAME: p:\benesch\new\benesch.com\benesch-ar-2\Documents\1000910800.00\Eng\Drawings\1326+00\1-Cross-Sections\Harrison-US-20-Stage3.dgn



Cut Area	78.3 SF	Fill Area	27.2 SF
Cut Vol.	4,217.0 CF	Fill Vol.	1,392.6 CF
Cut Adj. Vol.	4,217.0 CF	Fill Adj. Vol.	1,392.6 CF

STA 1326+50.00



Cut Area	90.4 SF	Fill Area	28.5 SF
Cut Vol.	4,698.0 CF	Fill Vol.	1,468.1 CF
Cut Adj. Vol.	4,698.0 CF	Fill Adj. Vol.	1,468.1 CF

STA 1326+00.00



USER NAME	= jMajcher
DESIGNED	- T.VOGLER
DRAWN	- T.VOGLER
PLOT SCALE	= 0.16666633 1/ in.
PLOT DATE	= 10/13/2023

CHECKED	- J.TARDY
DATE	- 10/13/2023

REVISED	-
REVISED	-
REVISED	-
REVISED	-

**STATE OF ILLINOIS
DEPARTMENT OF TRANSPORTATION**

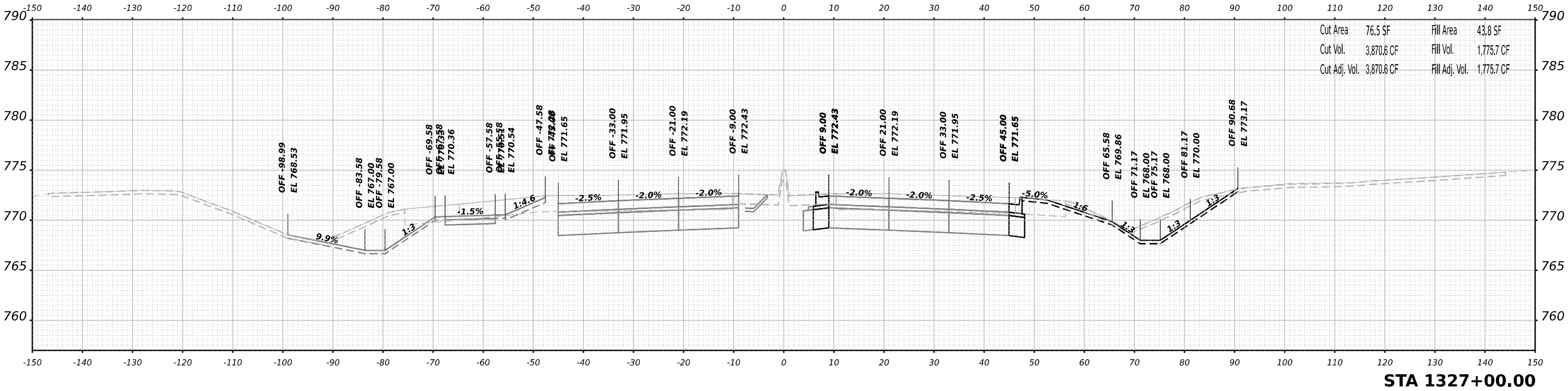
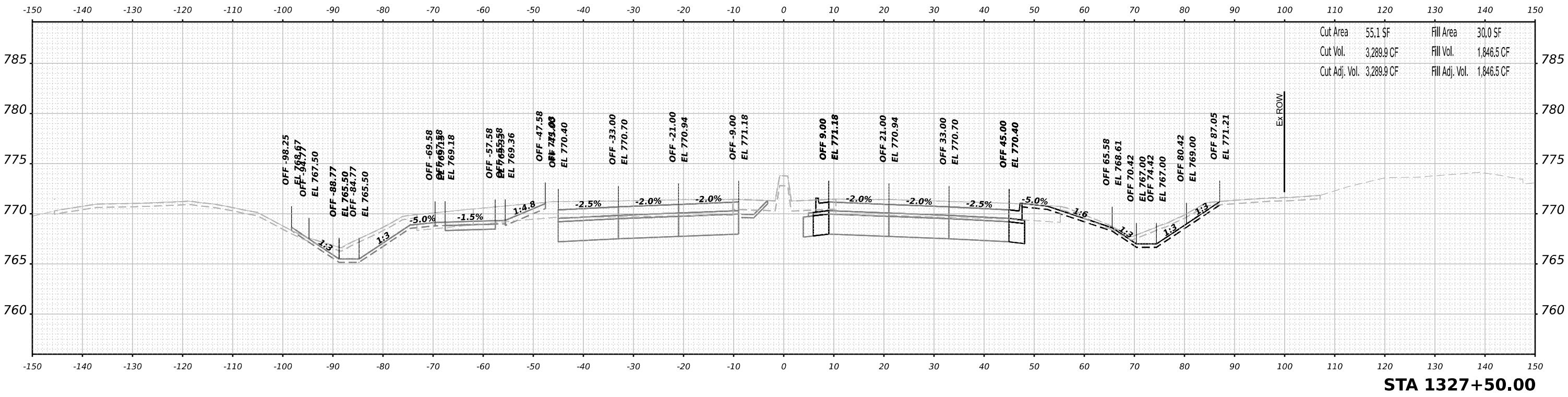
CROSS SECTIONS HARRISON / US-20 - STAGE 3/3B	
SCALE: N/A	SHEET 51 OF 67 SHEETS
STA. 1326+00.00 TO STA. 1326+50.00	

F.A.I/P R.T.E.	SECTION	COUNTY	TOTAL SHEETS	SHEET NO.
39	(5)RS & (5&5HB)RC	WINNEBAGO	1279	946
CONTRACT NO. 64R71				
ILLINOIS FED. AID PROJECT				

DATE	
BY	
SURVEYED	
PLOTTED	
TEMPLATE	
NOTE BOOK	
AREAS CHECKED	
NO.	

DATE	
BY	
SURVEYED	
PLOTTED	
TEMPLATE	
NOTE BOOK	
AREAS CHECKED	
NO.	

MODEL: PLUS2011ar - 2 - 11327 - 100.00 [Sheet]
 FILE NAME: p:\w\benesch\benesch.com\benesch\42\Documents\10209\10800.00\Eng\Drawings\10800.00\Cross_Section\024R11-Cross-Section-Harrison-US-20-Stage3.dgn



USER NAME	= jMajcher	DESIGNED	- T.VOGLER	REVISED	-
PLOT SCALE	= 0.16666633 1/ in.	DRAWN	- T.VOGLER	REVISED	-
PLOT DATE	= 10/13/2023	CHECKED	- J.TARDY	REVISED	-
		DATE	- 10/13/2023	REVISED	-

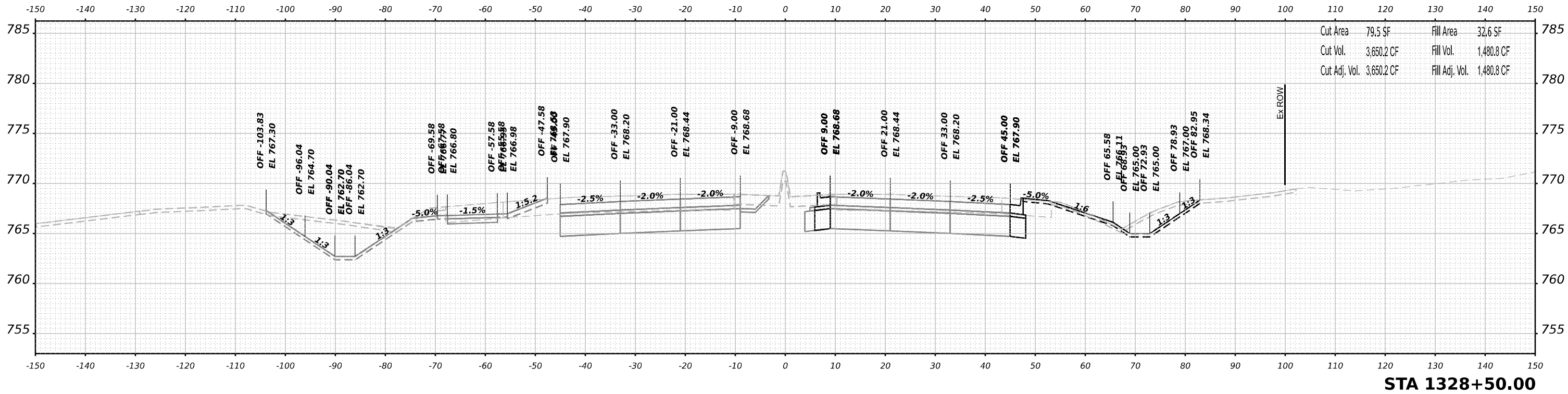
**STATE OF ILLINOIS
 DEPARTMENT OF TRANSPORTATION**

**CROSS SECTIONS
 HARRISON / US-20 - STAGE 3/3B**

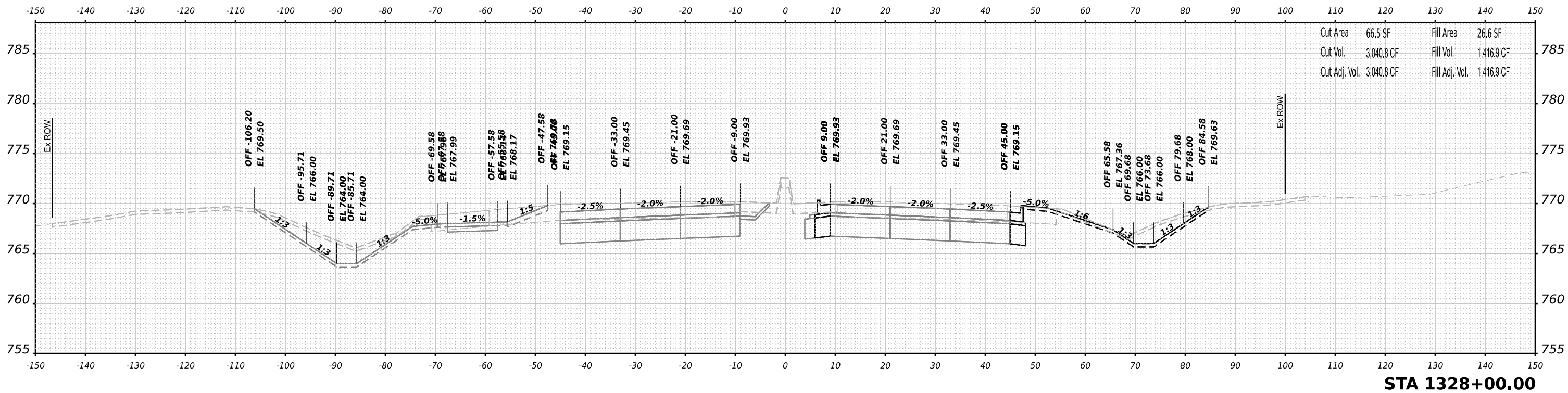
SCALE: N/A SHEET 52 OF 67 SHEETS STA. 1327+00.00 TO STA. 1327+50.00

F.A.I/P R.T.E.	SECTION	COUNTY	TOTAL SHEETS	SHEET NO.
39	(5)RS & (5&5HB)RC	WINNEBAGO	1279	947
CONTRACT NO. 64R71				
ILLINOIS FED. AID PROJECT				

DATE	
BY	
SURVEYED	
PLOTTED	
TEMPLATE	
NOTE BOOK	
AREAS CHECKED	
NO.	



DATE	
BY	
SURVEYED	
PLOTTED	
TEMPLATE	
NOTE BOOK	
AREAS CHECKED	
NO.	



MODEL: PLUS2018r - 2 - 1328+00.00 (Sheet)
 FILE NAME: jw@benesch.com\benesch\42\Documents\1090910800.00\Eng\Drawings\02\Cross_Section\02\4471-Cross-Section-Harrison-US-20-Stage3.dgn

benesch
 Alfred Benesch & Company
 35 W Wacker Drive, Suite 3300
 Chicago, Illinois 60601
 312-265-0450 Job No. 10660_00

USER NAME	= jMajcher
DESIGNED	- T.VOGLER
DRAWN	- T.VOGLER
PLLOT SCALE	= 0.16666633 1/ in.
PLLOT DATE	= 10/13/2023

CHECKED	- J.TARDY
DATE	- 10/13/2023

REVISED	-
REVISED	-
REVISED	-
REVISED	-

**STATE OF ILLINOIS
 DEPARTMENT OF TRANSPORTATION**

**CROSS SECTIONS
 HARRISON / US-20 - STAGE 3/3B**

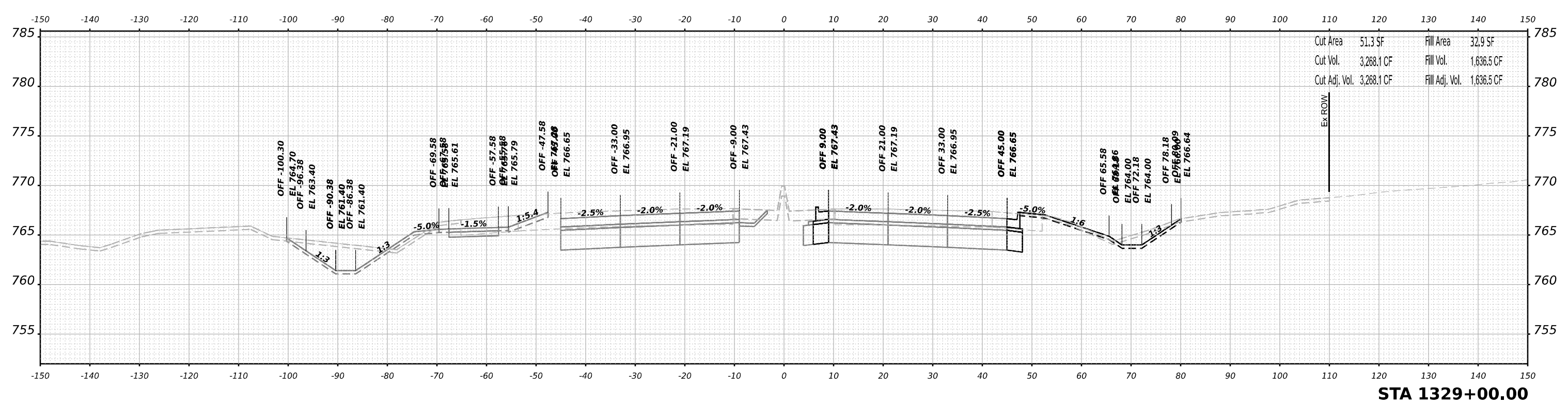
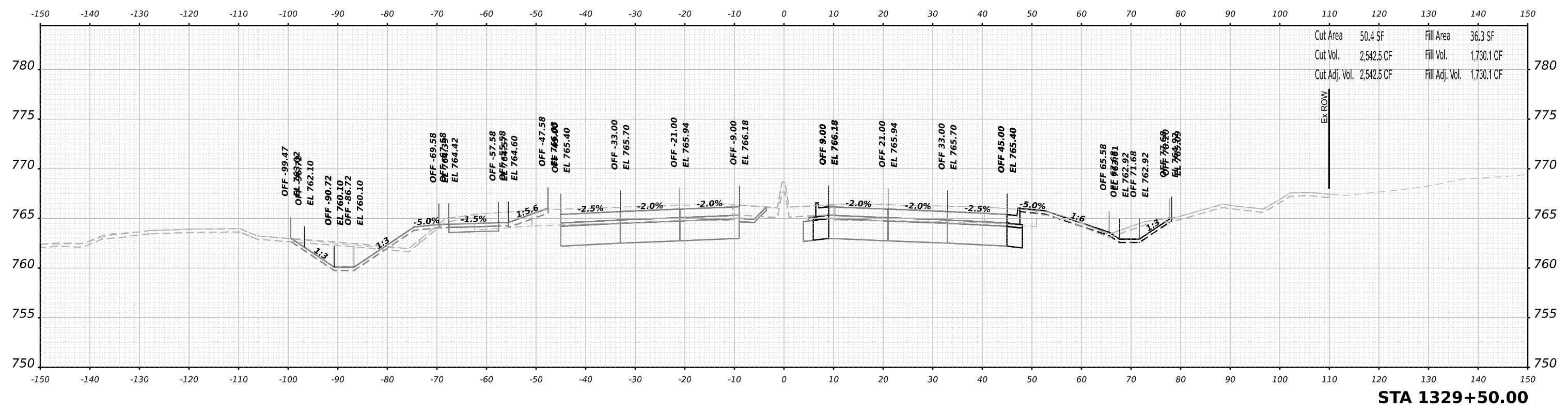
SCALE: N/A SHEET 53 OF 67 SHEETS STA. 1328+00.00 TO STA. 1328+50.00

F.A.I/P R.T.E.	SECTION	COUNTY	TOTAL SHEETS	SHEET NO.
39	(5)RS & (5&5HB)RC	WINNEBAGO	1279	948
CONTRACT NO. 64R71				
ILLINOIS		FED. AID PROJECT		

DATE	
BY	
SURVEYED	
PLOTTED	
TEMPLATE	
NOTE BOOK	
AREAS CHECKED	
NO.	

DATE	
BY	
SURVEYED	
PLOTTED	
TEMPLATE	
NOTE BOOK	
AREAS CHECKED	
NO.	

MODEL: PLUS2018r - 2 - 1329+00.00 (Sheet)
 FILE NAME: p:\benesch\new\benesch.com\benesch.com\4\Documents\10909108000\Eng\Drawings\2024\1-Cross-Sections-Harrison-US-20-Stage3.dgn



USER NAME	= jMajcher	DESIGNED	- T.VOGLER	REVISED	-
		DRAWN	- T.VOGLER	REVISED	-
PLOT SCALE	= 0.16666633 1/ in.	CHECKED	- J.TARDY	REVISED	-
PLOT DATE	= 10/13/2023	DATE	- 10/13/2023	REVISED	-

**STATE OF ILLINOIS
DEPARTMENT OF TRANSPORTATION**

**CROSS SECTIONS
HARRISON / US-20 - STAGE 3/3B**

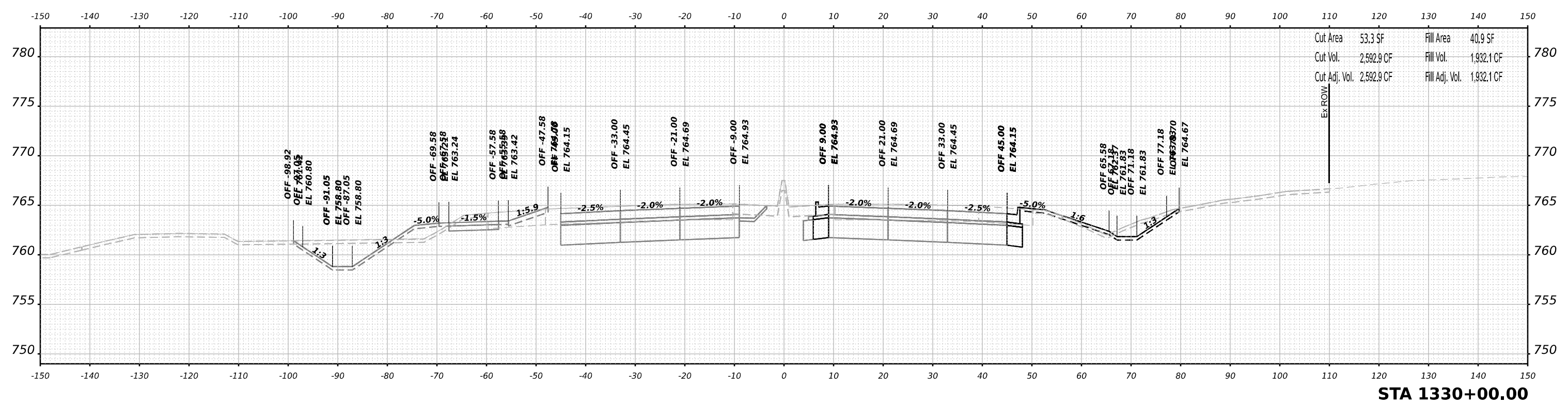
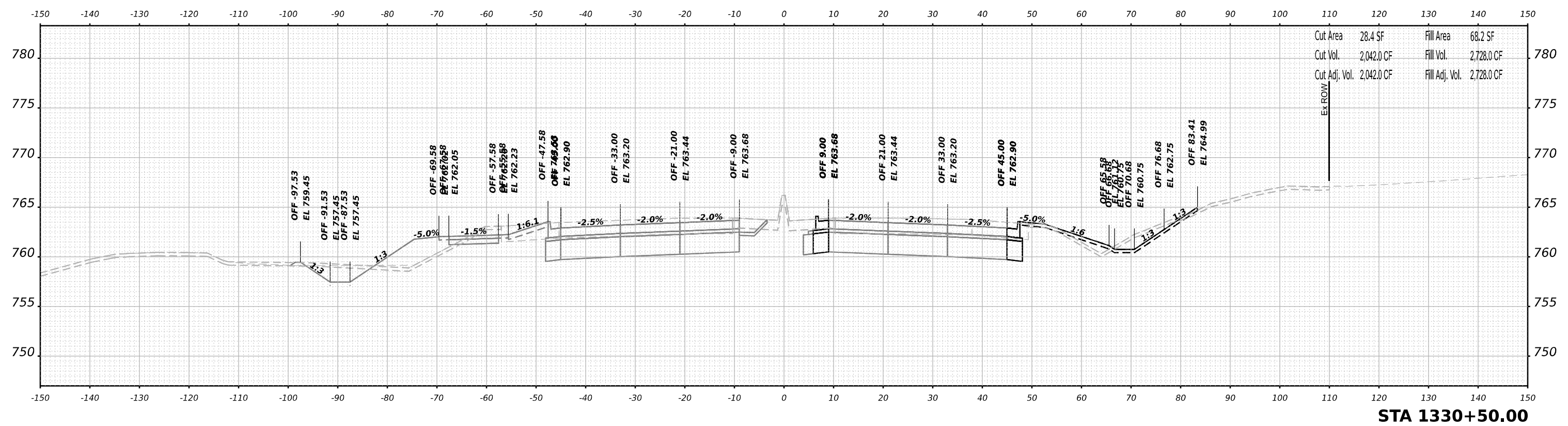
SCALE: N/A SHEET 54 OF 67 SHEETS STA. 1329+00.00 TO STA. 1329+50.00

F.A.I/P R.T.E.	SECTION	COUNTY	TOTAL SHEETS	SHEET NO.
39	(5)RS & (5&5HB)RC	WINNEBAGO	1279	949
CONTRACT NO. 64R71				
ILLINOIS FED. AID PROJECT				

FINAL SURVEY NO.	SURVEYED BY	DATE
	PLOTTED	
	TEMPLATE	
	NOTE BOOK	
	AREAS CHECKED	

ORIGINAL SURVEY NO.	SURVEYED BY	DATE
	PLOTTED	
	TEMPLATE	
	NOTE BOOK	
	AREAS CHECKED	

MODEL: PLUS2011ar - 2 - 11330 - 00.00 (Sheet)
 FILE NAME: p:\w\benesch\new\benesch\h4\Documents\1080910800.00\Eng\Drawings\024471-Cross-Sections-Harrison-US-20-Stage3.dgn



USER NAME	= jMajcher	DESIGNED	- T.VOGLER	REVISED	-
		DRAWN	- T.VOGLER	REVISED	-
PLOT SCALE	= 0.16666633 1/ in.	CHECKED	- J.TARDY	REVISED	-
PLOT DATE	= 10/13/2023	DATE	- 10/13/2023	REVISED	-

**STATE OF ILLINOIS
DEPARTMENT OF TRANSPORTATION**

**CROSS SECTIONS
HARRISON / US-20 - STAGE 3/3B**

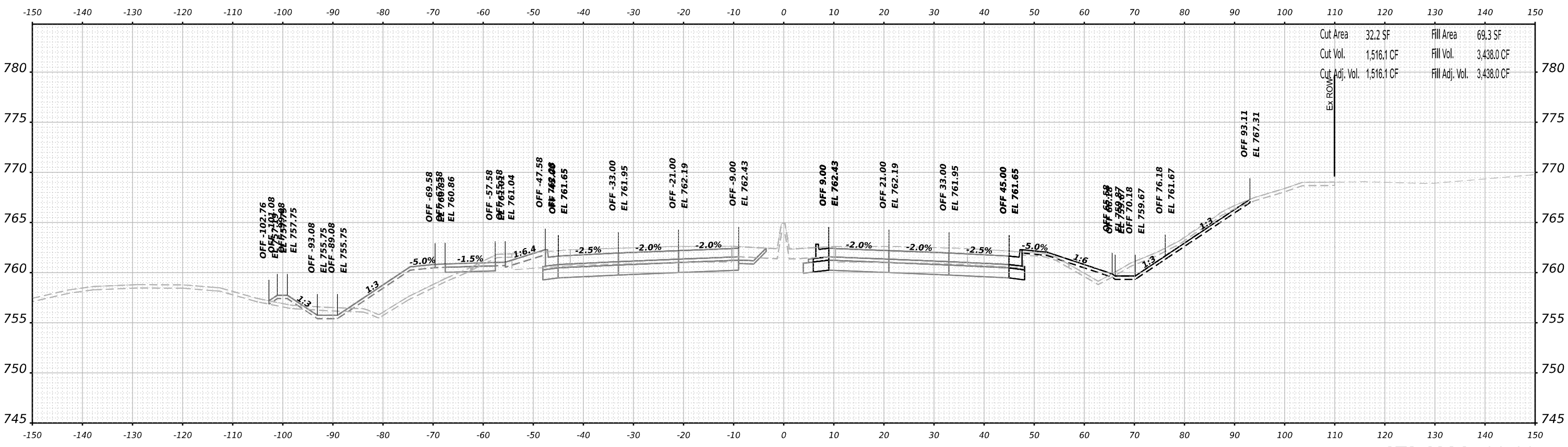
SCALE: N/A SHEET 55 OF 67 SHEETS STA. 1330+00.00 TO STA. 1330+50.00

F.A.I/P R.T.E.	SECTION	COUNTY	TOTAL SHEETS	SHEET NO.
39	(5)RS & (5&5HB)RC	WINNEBAGO	1279	950
CONTRACT NO. 64R71				
ILLINOIS FED. AID PROJECT				

FINAL SURVEY NO.	SURVEYED PLOTTED AREAS CHECKED	BY	DATE

ORIGINAL SURVEY NO.	SURVEYED PLOTTED AREAS CHECKED	BY	DATE

MODEL: PLUS201har - 2 - 11331 - 00.00 (Sheet)
 FILE NAME: p:\w\benesch.com\benesch\42\Documents\10209108\00\Eng_Docs\Design\Drawings\Cross_Sections\244R71-Cross-Sections-Harrison-US-20-Stage3.dgn



Cut Area	32.2 SF	Fill Area	69.3 SF
Cut Vol.	1,516.1 CF	Fill Vol.	3,438.0 CF
Cut Adj. Vol.	1,516.1 CF	Fill Adj. Vol.	3,438.0 CF

STA 1331+00.00



USER NAME = jMajcher	DESIGNED - T.VOGLER	REVISED -
	DRAWN - T.VOGLER	REVISED -
PLOT SCALE = 0.16666633 1/ in.	CHECKED - J.TARDY	REVISED -
PLOT DATE = 10/13/2023	DATE - 10/13/2023	REVISED -

**STATE OF ILLINOIS
DEPARTMENT OF TRANSPORTATION**

**CROSS SECTIONS
HARRISON / US-20 - STAGE 3/3B**

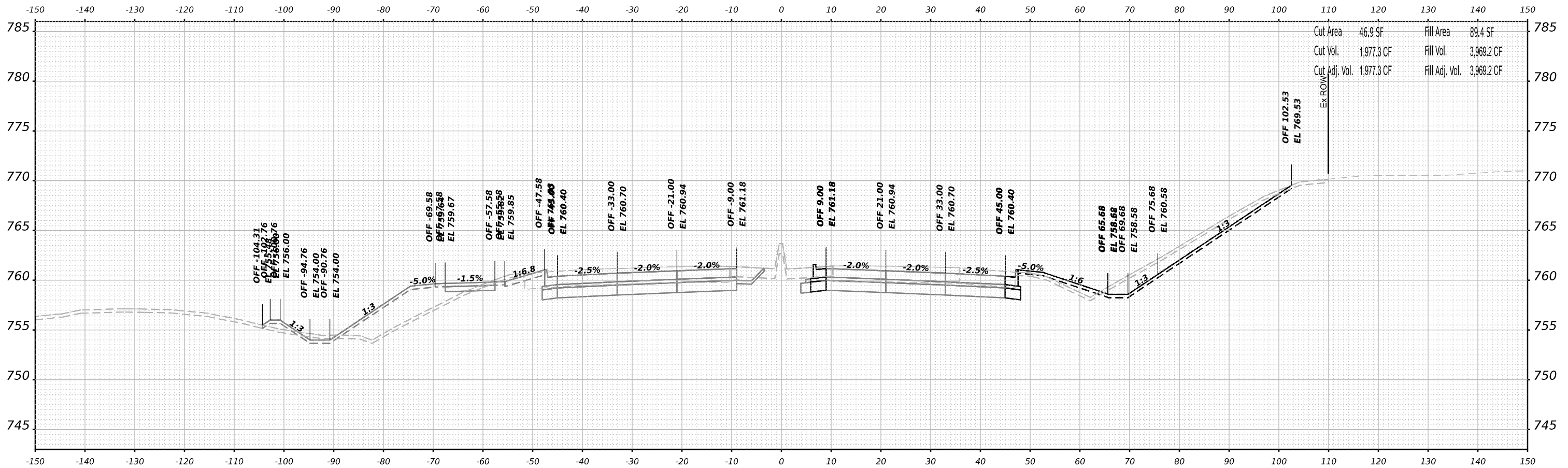
SCALE: N/A SHEET 56 OF 67 SHEETS STA. 1331+00.00 TO STA. 1331+00.00

F.A.I/P R.T.E.	SECTION	COUNTY	TOTAL SHEETS	SHEET NO.
39	(5)RS & (5&5HB)RC	WINNEBAGO	1279	951
CONTRACT NO. 64R71				
ILLINOIS FED. AID PROJECT				

FINAL SURVEY NO.	SURVEYED	BY	DATE
NOTE BOOK	PLOTTED		
AREAS CHECKED	TEMPLATE		
	AREAS		
	CHECKED		

ORIGINAL SURVEY NO.	SURVEYED	BY	DATE
NOTE BOOK	PLOTTED		
AREAS CHECKED	TEMPLATE		
	AREAS		
	CHECKED		

MODEL: PLUS2018r - 2 - 1331 - 150.00 (Sheet)
 FILE NAME: p:\w\benesch\new\benesch.com\benesch\4\Documents\1000910800.00\Eng\Drawings\1000910800.00\Cross_Section\024R71-Cross-Section-Harrison-US-20-Stage3.dgn



Cut Area	46.9 SF	Fill Area	89.4 SF
Cut Vol.	1,977.3 CF	Fill Vol.	3,969.2 CF
Cut Adj. Vol.	1,977.3 CF	Fill Adj. Vol.	3,969.2 CF

STA 1331+50.00



USER NAME	= jMajcher
PLOT SCALE	= 0.16666633 1/ in.
PLOT DATE	= 10/13/2023

DESIGNED	- T.VOGLER
DRAWN	- T.VOGLER
CHECKED	- J.TARDY
DATE	- 10/13/2023

REVISED	-
REVISED	-
REVISED	-
REVISED	-

**STATE OF ILLINOIS
DEPARTMENT OF TRANSPORTATION**

**CROSS SECTIONS
HARRISON / US-20 - STAGE 3/3B**

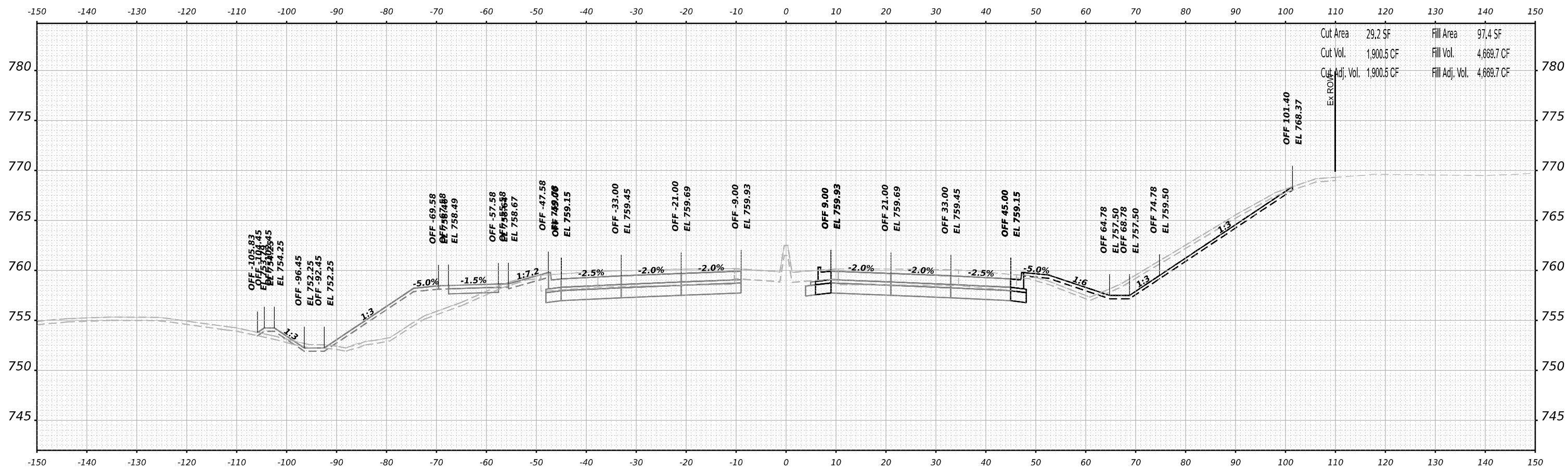
SCALE: N/A SHEET 57 OF 67 SHEETS STA. 1331+50.00 TO STA. 1331+50.00

F.A.I/P R.T.E.	SECTION	COUNTY	TOTAL SHEETS	SHEET NO.
39	(5)RS & (5&5HB)RC	WINNEBAGO	1279	952
CONTRACT NO. 64R71				
ILLINOIS FED. AID PROJECT				

FINAL SURVEY NO.	SURVEYED	BY	DATE
NOTE BOOK	PLOTTED		
AREAS CHECKED	TEMPLATE		
	AREAS		
	CHECKED		

ORIGINAL SURVEY NO.	SURVEYED	BY	DATE
NOTE BOOK	PLOTTED		
AREAS CHECKED	TEMPLATE		
	AREAS		
	CHECKED		

MODEL: PLUS201tar - 2 - 11332 - 00.00 (Sheet)
 FILE NAME: p:\w\benesch\new\benesch\42\Documents\1020910800.00\Eng\Drawings\024R71-Cross-Sections-Harrison-US-20-Stage3.dgn



STA 1332+00.00



USER NAME	= jMajcher	DESIGNED	- T.VOGLER	REVISED	-
		DRAWN	- T.VOGLER	REVISED	-
PLOT SCALE	= 0.16666633 1/ in.	CHECKED	- J.TARDY	REVISED	-
PLOT DATE	= 10/13/2023	DATE	- 10/13/2023	REVISED	-

**STATE OF ILLINOIS
DEPARTMENT OF TRANSPORTATION**

**CROSS SECTIONS
HARRISON / US-20 - STAGE 3/3B**

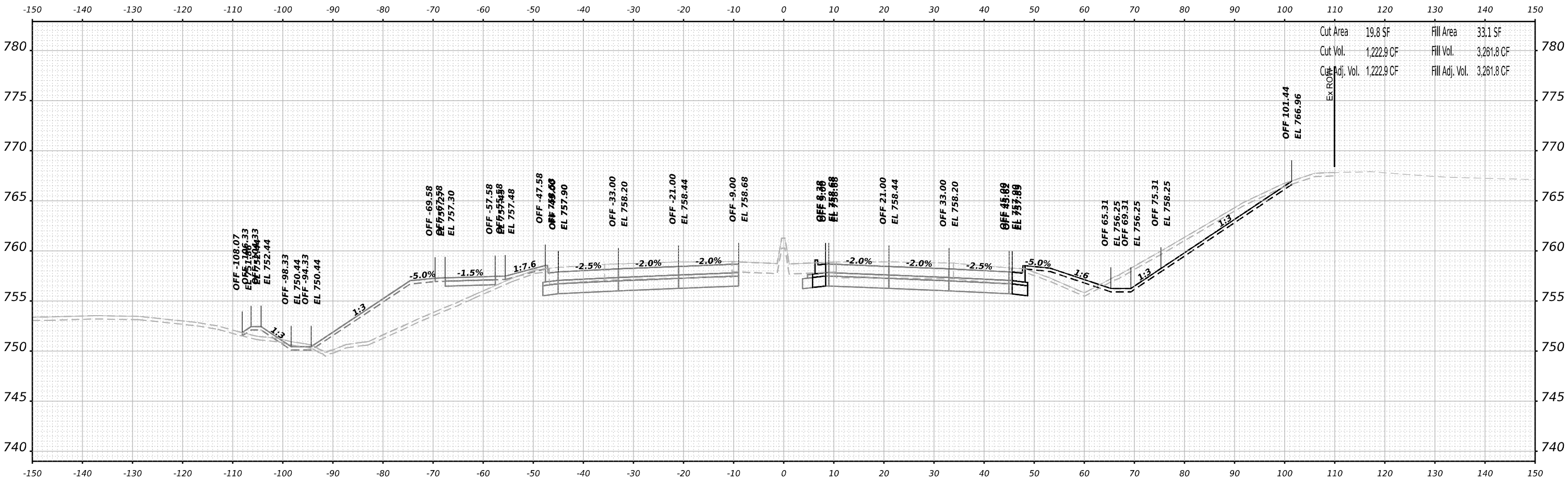
SCALE: N/A SHEET 58 OF 67 SHEETS STA. 1332+00.00 TO STA. 1332+00.00

F.A.I/P R.T.E.	SECTION	COUNTY	TOTAL SHEETS	SHEET NO.
39	(5)RS & (5&5HB)RC	WINNEBAGO	1279	953
CONTRACT NO. 64R71				
ILLINOIS FED. AID PROJECT				

FINAL SURVEY NO.	SURVEYED	BY	DATE
NOTE BOOK	PLOTTED		
	TEMPLATE		
	AREAS		
	AREAS CHECKED		

ORIGINAL SURVEY NO.	SURVEYED	BY	DATE
NOTE BOOK	PLOTTED		
	TEMPLATE		
	AREAS		
	AREAS CHECKED		

MODEL: PLUS201har - 2 - 1332+50.00 (Sheet)
 FILE NAME: jw@benesch.com\benesch\42\Documents\1020910800.00\Eng\Drawings\02\4R71\Cross-Sections\Harrison-US-20\Stage3.dgn



Cut Area 19.8 SF
 Cut Vol. 1,222.9 CF
 Cut Adj. Vol. 1,222.9 CF
 Fill Area 33.1 SF
 Fill Vol. 3,261.8 CF
 Fill Adj. Vol. 3,261.8 CF

STA 1332+50.00



USER NAME = jMajcher	DESIGNED - T.VOGLER	REVISED -
	DRAWN - T.VOGLER	REVISED -
PLOT SCALE = 0.16666633 1/ in.	CHECKED - J.TARDY	REVISED -
PLOT DATE = 10/13/2023	DATE - 10/13/2023	REVISED -

**STATE OF ILLINOIS
 DEPARTMENT OF TRANSPORTATION**

**CROSS SECTIONS
 HARRISON / US-20 - STAGE 3/3B**

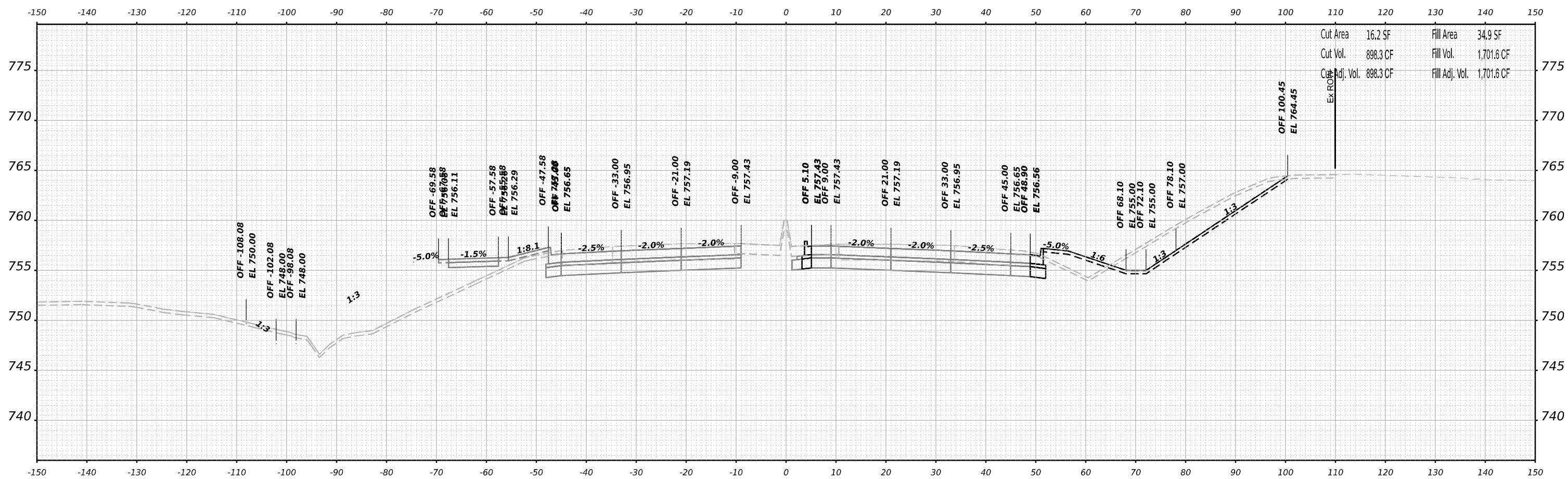
SCALE: N/A SHEET 59 OF 67 SHEETS STA. 1332+50.00 TO STA. 1332+50.00

F.A.I/P R.T.E.	SECTION	COUNTY	TOTAL SHEETS	SHEET NO.
39	(5)RS & (5&5HB)RC	WINNEBAGO	1279	954
CONTRACT NO. 64R71				
ILLINOIS FED. AID PROJECT				

FINAL SURVEY	SURVEYED	BY	DATE
NOTE BOOK	PLOTTED		
NO.	AREAS CHECKED		
	AREAS		
	TEMPLATE		
	AREAS		
	AREAS CHECKED		

ORIGINAL SURVEY	SURVEYED	BY	DATE
NOTE BOOK	PLOTTED		
NO.	AREAS CHECKED		
	AREAS		
	TEMPLATE		
	AREAS		
	AREAS CHECKED		

MODEL: P:\US20\Harr - 2 - 1333+00.00 (Sheet)
 FILE NAME: p:\benesch\new\benesch.com\benesch\42\Documents\1080910800.00\Eng\Drawn\Drawn\Cross_Section\0264R1\Cross_Section-Harrison-US20-Stage3.dgn



STA 1333+00.00



USER NAME	= jMajcher
PLOT SCALE	= 0.16666633 1/ in.
PLOT DATE	= 10/13/2023

DESIGNED	- T.VOGLER
DRAWN	- T.VOGLER
CHECKED	- J.TARDY
DATE	- 10/13/2023

REVISED	-
REVISED	-
REVISED	-
REVISED	-

**STATE OF ILLINOIS
DEPARTMENT OF TRANSPORTATION**

**CROSS SECTIONS
HARRISON / US-20 - STAGE 3/3B**

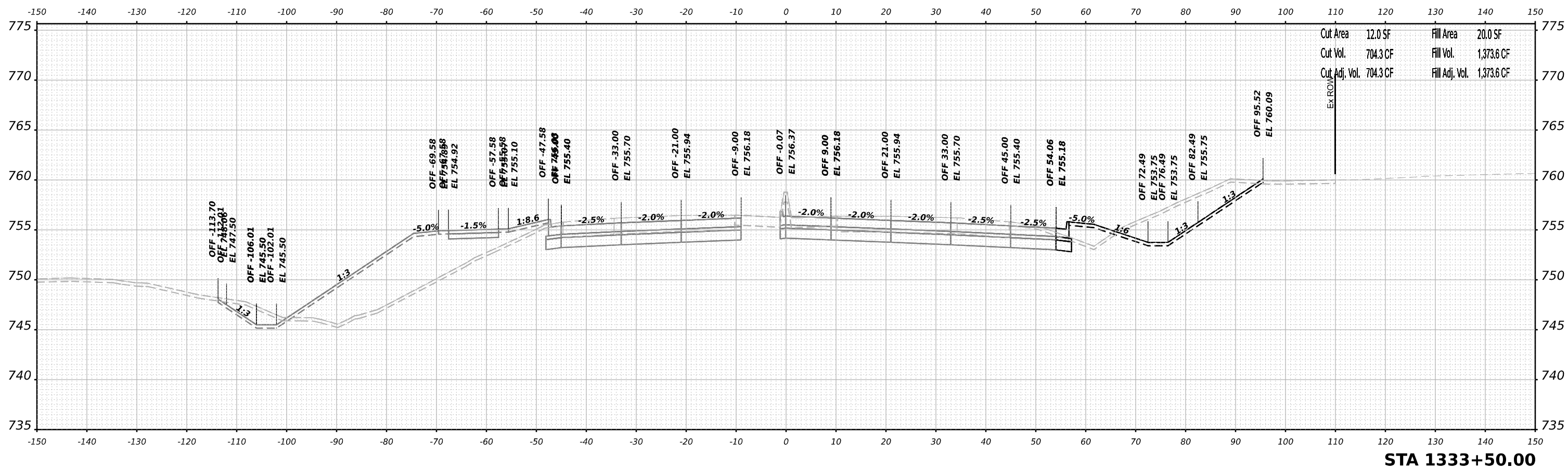
SCALE: N/A SHEET 60 OF 67 SHEETS STA. 1333+00.00 TO STA. 1333+00.00

F.A.I/P R.T.E.	SECTION	COUNTY	TOTAL SHEETS	SHEET NO.
39	(5)RS & (5&5HB)RC	WINNEBAGO	1279	955
CONTRACT NO. 64R71				
ILLINOIS FED. AID PROJECT				

FINAL SURVEY NO.	SURVEYED PLOTTED AREAS CHECKED	BY	DATE

ORIGINAL SURVEY NO.	SURVEYED PLOTTED AREAS CHECKED	BY	DATE

MODEL: PLUS201har - 2 - 1333+50.00 (Sheet)
 FILE NAME: p:\w\benesch.com\benesch\42\Documents\1020910800.00\Eng\Design\Drawings\Cross Sections\264R71-Cross-Sections-Harrison-US-20-Stage3-STA 133+50 to End.dgn



Cut Area	12.0 SF	Fill Area	20.0 SF
Cut Vol.	704.3 CF	Fill Vol.	1,373.6 CF
Cut Adj. Vol.	704.3 CF	Fill Adj. Vol.	1,373.6 CF



USER NAME = jMajcher	DESIGNED - T.VOGLER	REVISED -
	DRAWN - T.VOGLER	REVISED -
PLOT SCALE = 0.16666633 1/ in.	CHECKED - J.TARDY	REVISED -
PLOT DATE = 10/27/2023	DATE - 10/13/2023	REVISED -

**STATE OF ILLINOIS
DEPARTMENT OF TRANSPORTATION**

**CROSS SECTIONS
HARRISON / US-20 - STAGE 3/3B**

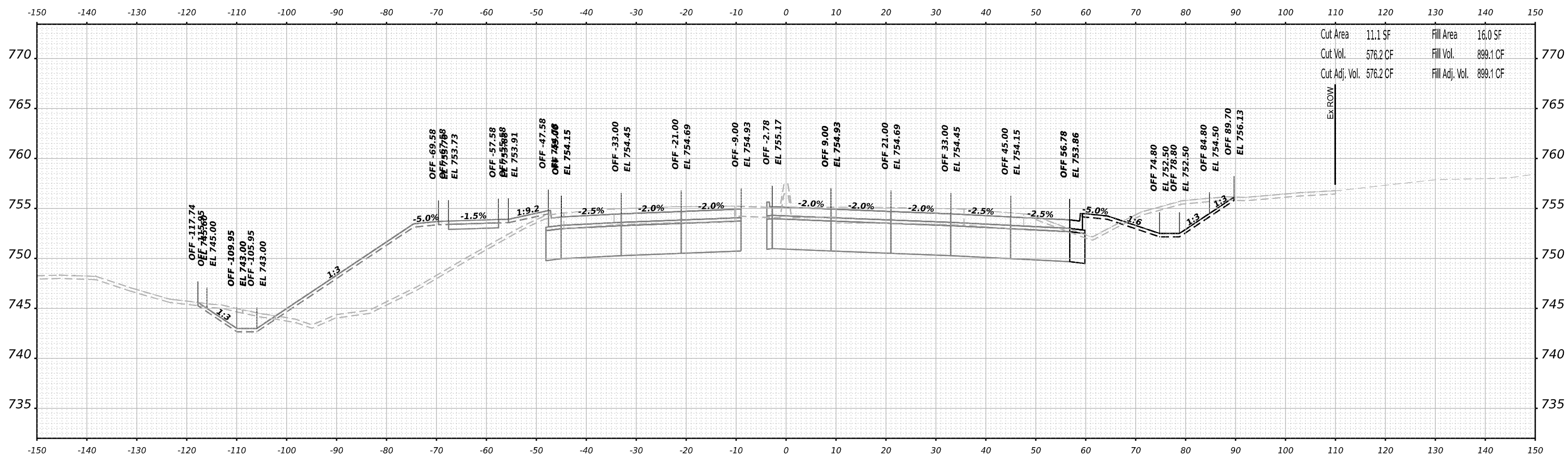
SCALE: N/A SHEET 61 OF 67 SHEETS STA. 1333+50.00 TO STA. 1333+50.00

F.A.I/P R.T.E.	SECTION	COUNTY	TOTAL SHEETS	SHEET NO.
39	(5)RS & (5&5HB)RC	WINNEBAGO	1279	956
CONTRACT NO. 64R71				
ILLINOIS FED. AID PROJECT				

FINAL SURVEY NO.	SURVEYED	BY	DATE
	PLOTTED		
	TEMPLATE		
	AREAS		
	AREAS CHECKED		

ORIGINAL SURVEY NO.	SURVEYED	BY	DATE
	PLOTTED		
	TEMPLATE		
	AREAS		
	AREAS CHECKED		

MODEL: P:\US20\harr - 2 - 1334+00.00 (Sheet)
 FILE NAME: p:\benesch\new\benesch.com\benesch\harr - 2 - 1334+00.00 (Sheet)\Cross_Section\Harrison-US20-Stage3-STA 1334+00.00.dgn



Cut Area	11.1 SF	Fill Area	16.0 SF
Cut Vol.	576.2 CF	Fill Vol.	899.1 CF
Cut Adj. Vol.	576.2 CF	Fill Adj. Vol.	899.1 CF

STA 1334+00.00



USER NAME = jMajcher	DESIGNED - T.VOGLER	REVISED -
	DRAWN - T.VOGLER	REVISED -
PLOT SCALE = 0.16666633 1/ in.	CHECKED - J.TARDY	REVISED -
PLOT DATE = 10/27/2023	DATE - 10/13/2023	REVISED -

**STATE OF ILLINOIS
DEPARTMENT OF TRANSPORTATION**

**CROSS SECTIONS
HARRISON / US-20 - STAGE 3/3B**

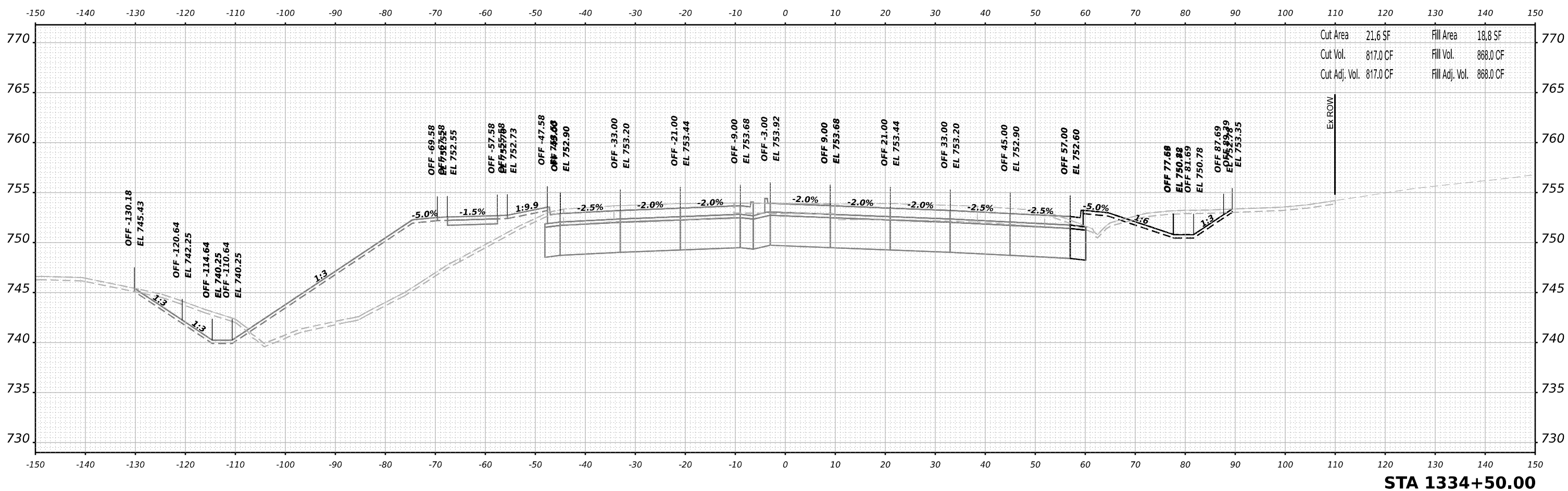
SCALE: N/A SHEET 62 OF 67 SHEETS STA. 1334+00.00 TO STA. 1334+00.00

F.A.I/P RTE.	SECTION	COUNTY	TOTAL SHEETS	SHEET NO.
39	(5)RS & (5&5HB)RC	WINNEBAGO	1279	957
CONTRACT NO. 64R71				
ILLINOIS FED. AID PROJECT				

FINAL SURVEY NO.	SURVEYED	DATE
NOTE BOOK	PLOTTED	
	TEMPLATE	
	AREAS	
	CHECKED	

ORIGINAL SURVEY NO.	SURVEYED	DATE
NOTE BOOK	PLOTTED	
	TEMPLATE	
	AREAS	
	CHECKED	

MODEL: PLUS2018r - 2 - 1334+50.00 (Sheet)
 FILE NAME: j:\w\benesch\new\benesch.com\benesch\4\Documents\1080910800\Eng\Drawings\2024\4R1-Cross-Sections-Harrison-US-20-Stage3-STA 133+50 to End.dgn



Cut Area	21.6 SF	Fill Area	18.8 SF
Cut Vol.	817.0 CF	Fill Vol.	868.0 CF
Cut Adj. Vol.	817.0 CF	Fill Adj. Vol.	868.0 CF



USER NAME	= jMajcher	DESIGNED	- T.VOGLER	REVISED	-
		DRAWN	- T.VOGLER	REVISED	-
PLOT SCALE	= 0.16666633 1/ in.	CHECKED	- J.TARDY	REVISED	-
PLOT DATE	= 10/27/2023	DATE	- 10/13/2023	REVISED	-

**STATE OF ILLINOIS
DEPARTMENT OF TRANSPORTATION**

**CROSS SECTIONS
HARRISON / US-20 - STAGE 3/3B**

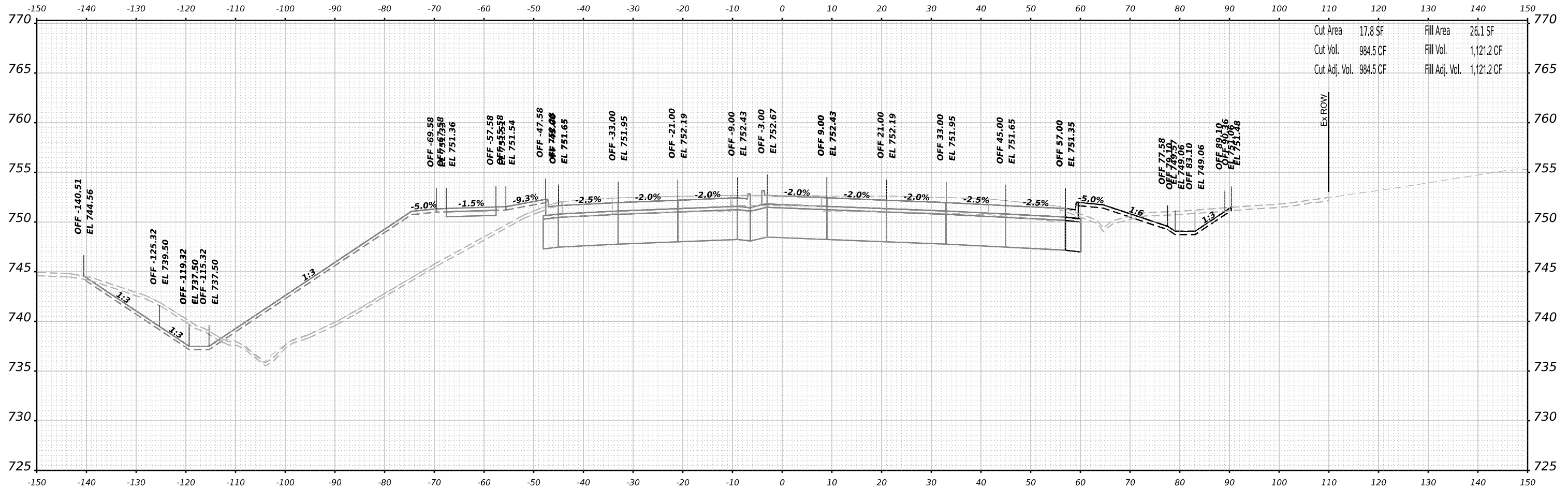
SCALE: N/A SHEET 63 OF 67 SHEETS STA. 1334+50.00 TO STA. 1334+50.00

F.A.I/P R.T.E.	SECTION	COUNTY	TOTAL SHEETS	SHEET NO.
39	(5)RS & (5&5HB)RC	WINNEBAGO	1279	958
CONTRACT NO. 64R71				
ILLINOIS FED. AID PROJECT				

FINAL SURVEY	SURVEYED	DATE
NOTE BOOK	PLOTTED	
NO.	AREAS CHECKED	
	AREAS	
	TEMPLATE	
	BY	

ORIGINAL SURVEY	SURVEYED	DATE
NOTE BOOK	PLOTTED	
NO.	AREAS CHECKED	
	AREAS	
	TEMPLATE	
	BY	

MODEL: PLUS2018r - 2 - 1335+00.00 (Sheet)
 FILE NAME: \\pwrbenesch.com\benesch\42\Documents\10209108\00\Eng\Drawn\Drawn\Cross_Section\Harrison-US20-Stage3\STA 1335+00 to End.dgn



Cut Area	17.8 SF	Fill Area	26.1 SF
Cut Vol.	984.5 CF	Fill Vol.	1,121.2 CF
Cut Adj. Vol.	984.5 CF	Fill Adj. Vol.	1,121.2 CF

STA 1335+00.00



USER NAME = jMajcher	DESIGNED - T.VOGLER	REVISED -
	DRAWN - T.VOGLER	REVISED -
PLOT SCALE = 0.16666633 1/ in.	CHECKED - J.TARDY	REVISED -
PLOT DATE = 10/27/2023	DATE - 10/13/2023	REVISED -

**STATE OF ILLINOIS
DEPARTMENT OF TRANSPORTATION**

**CROSS SECTIONS
HARRISON / US-20 - STAGE 3/3B**

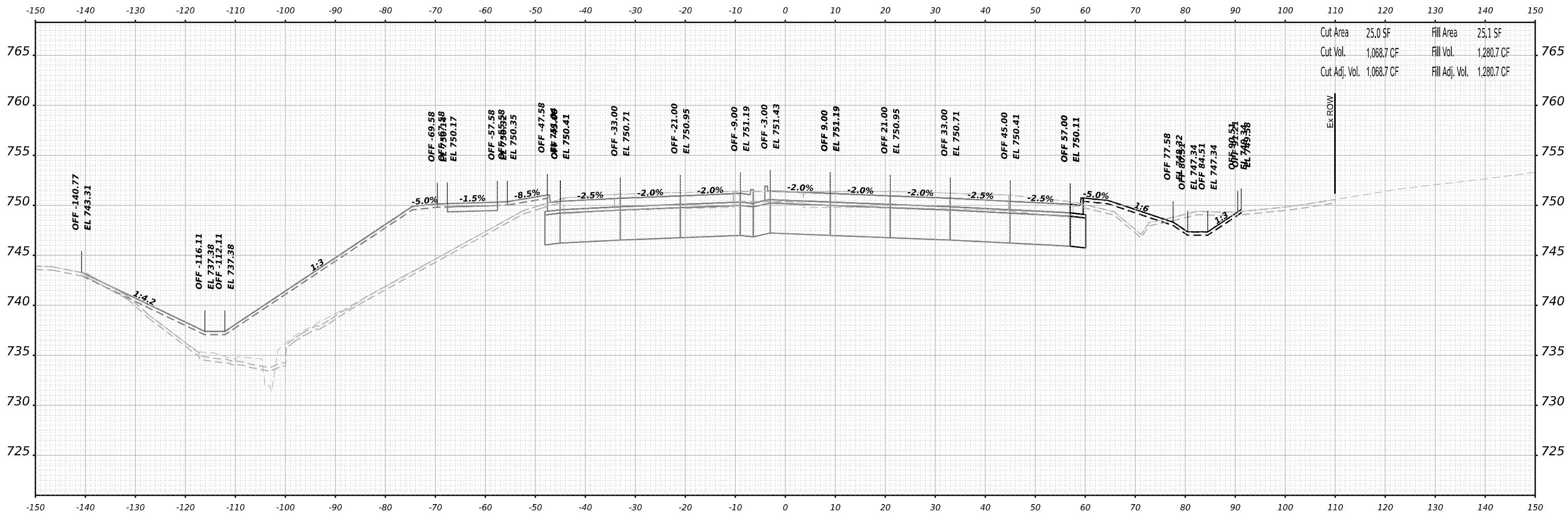
SCALE: N/A SHEET 64 OF 67 SHEETS STA. 1335+00.00 TO STA. 1335+00.00

F.A.I/P R.T.E.	SECTION	COUNTY	TOTAL SHEETS	SHEET NO.
39	(5)RS & (5&5HB)RC	WINNEBAGO	1279	959
CONTRACT NO. 64R71				
ILLINOIS FED. AID PROJECT				

FINAL SURVEY	SURVEYED	DATE
NOTE BOOK	PLOTTED	BY
NO.	TEMPLATE	
	AREAS CHECKED	

ORIGINAL SURVEY	SURVEYED	DATE
NOTE BOOK	PLOTTED	BY
NO.	TEMPLATE	
	AREAS CHECKED	

MODEL: P:\2020\11-2-1335+50.00 (Sheet)
 FILE NAME: p:\2020\11-2-1335+50.00 (Sheet)\1335+50.00.dwg
 USER: jmajcher
 DATE: 10/27/2023



Cut Area	25.0 SF	Fill Area	25.1 SF
Cut Vol.	1,068.7 CF	Fill Vol.	1,280.7 CF
Cut Adj. Vol.	1,068.7 CF	Fill Adj. Vol.	1,280.7 CF

STA 1335+50.00



USER NAME	= jmajcher
DESIGNED	- T.VOGLER
DRAWN	- T.VOGLER
CHECKED	- J.TARDY
DATE	- 10/13/2023

REVISD	-
REVISD	-
REVISD	-
REVISD	-

**STATE OF ILLINOIS
DEPARTMENT OF TRANSPORTATION**

**CROSS SECTIONS
HARRISON / US-20 - STAGE 3/3B**

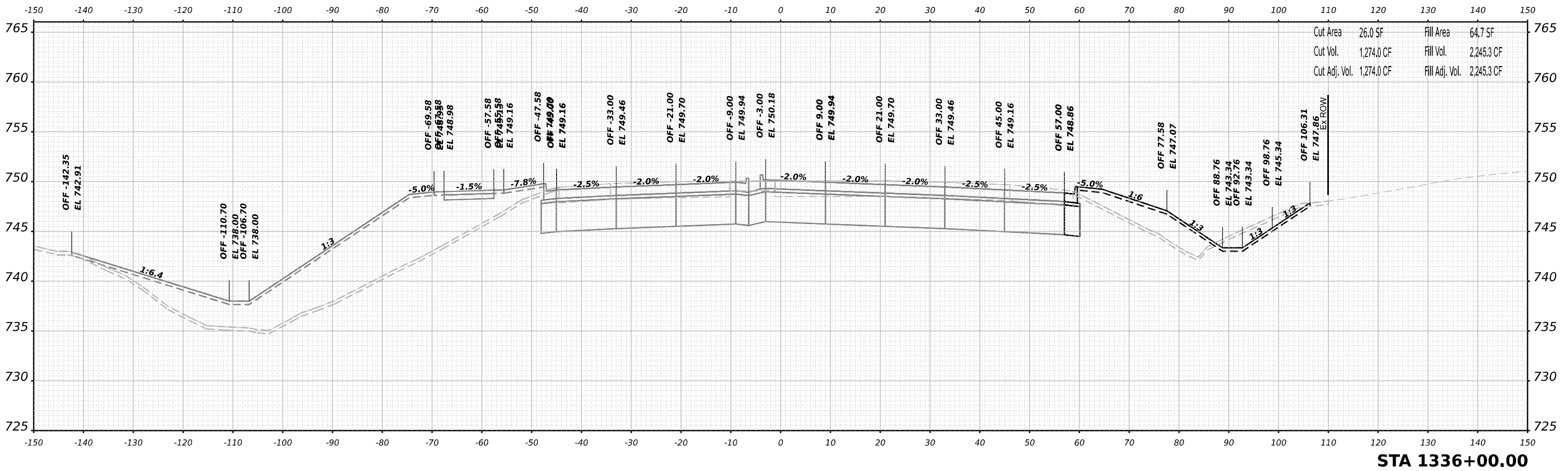
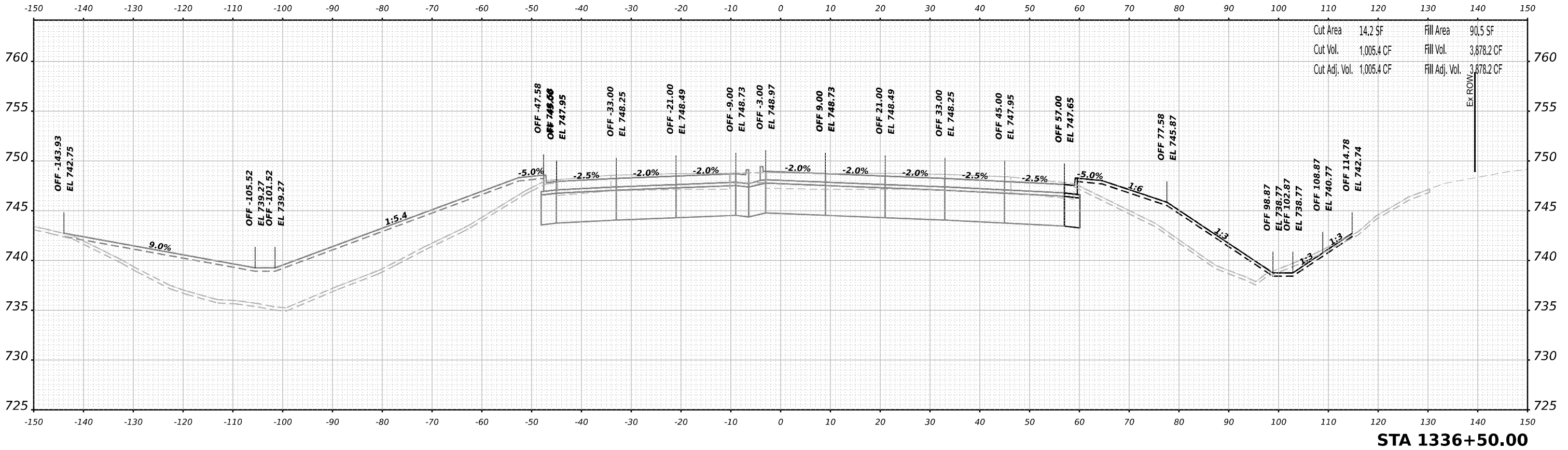
SCALE: N/A SHEET 65 OF 67 SHEETS STA. 1335+50.00 TO STA. 1335+50.00

F.A.I/P R.T.E.	SECTION	COUNTY	TOTAL SHEETS	SHEET NO.
39	(5)RS & (5&5HB)RC	WINNEBAGO	1279	960
CONTRACT NO. 64R71				
ILLINOIS FED. AID PROJECT				

FINAL SURVEY	SURVEYED	BY	DATE
NOTE BOOK	PLOTTED		
NO.	TEMPLATE		
	AREAS CHECKED		
	AREAS CHECKED		

ORIGINAL SURVEY	SURVEYED	BY	DATE
NOTE BOOK	PLOTTED		
NO.	TEMPLATE		
	AREAS CHECKED		
	AREAS CHECKED		

MODEL: PLUS2011ar - 2 - 1336+00.00 (Sheet)
 FILE NAME: p:\w\benesch.com\benesch\42\Documents\10209.10800.00\Eng\Drawn\2024\1-Cross-Sections-Harrison-US20-Stage3-STA 136+50 to End.dgn



USER NAME	= jMajcher	DESIGNED	- T.VOGLER	REVISED	-
PLOT SCALE	= 0.16666633 1/ in.	DRAWN	- T.VOGLER	REVISED	-
PLOT DATE	= 10/27/2023	CHECKED	- J.TARDY	REVISED	-
		DATE	- 10/13/2023	REVISED	-

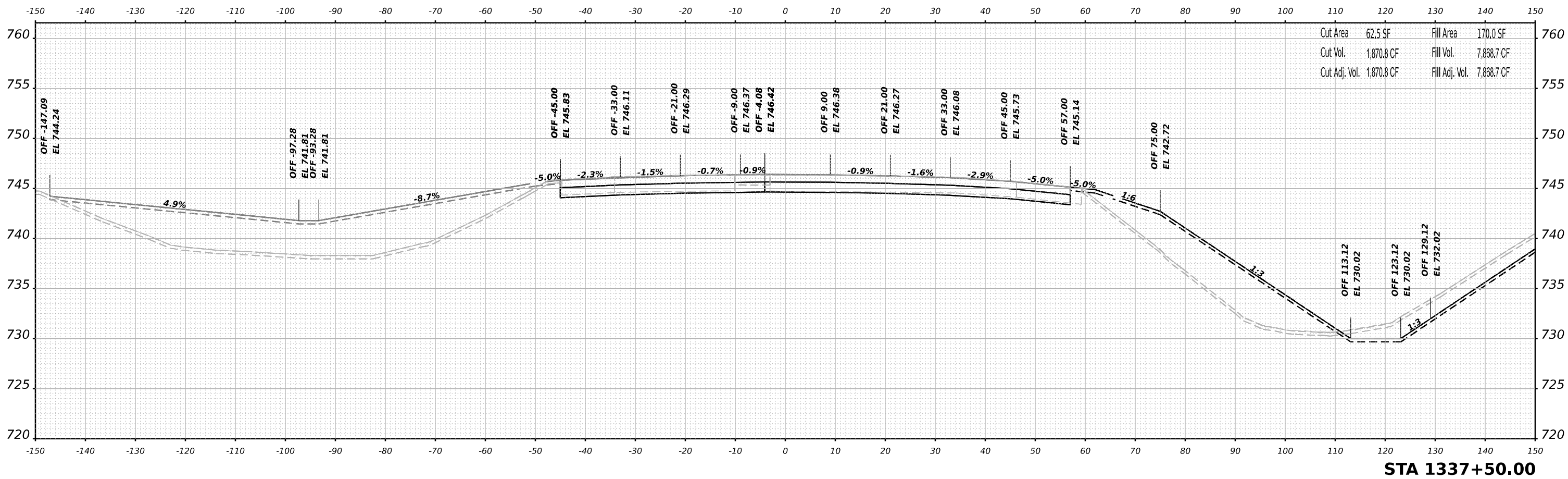
**STATE OF ILLINOIS
DEPARTMENT OF TRANSPORTATION**

**CROSS SECTIONS
HARRISON / US-20 - STAGE 3/3B**

SCALE: N/A SHEET 66 OF 67 SHEETS STA. 1336+00.00 TO STA. 1336+50.00

F.A.I/P R.T.E.	SECTION	COUNTY	TOTAL SHEETS	SHEET NO.
39	(5)RS & (5&5HB)RC	WINNEBAGO	1279	961
CONTRACT NO. 64R71				
ILLINOIS FED. AID PROJECT				

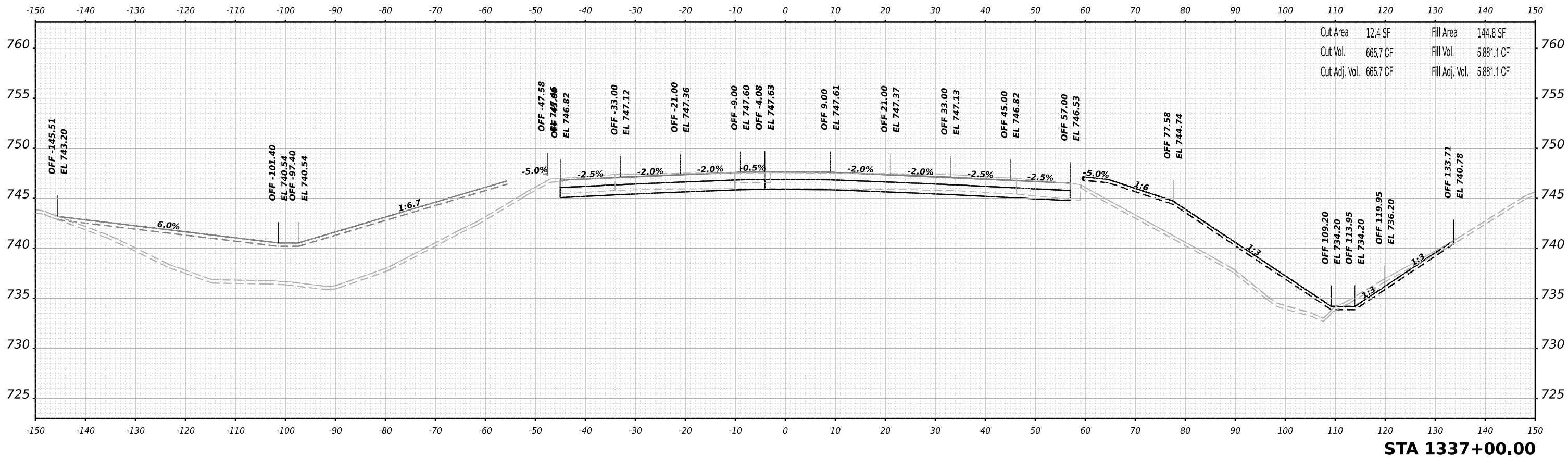
DATE	
BY	
SURVEYED	
PLOTTED	
TEMPLATE	
AREAS	
AREAS CHECKED	
FINAL SURVEY	
NOTE BOOK	
NO.	



Cut Area 62.5 SF
 Cut Vol. 1,870.8 CF
 Cut Adj. Vol. 1,870.8 CF
 Fill Area 170.0 SF
 Fill Vol. 7,868.7 CF
 Fill Adj. Vol. 7,868.7 CF

STA 1337+50.00

DATE	
BY	
SURVEYED	
PLOTTED	
TEMPLATE	
AREAS	
AREAS CHECKED	
ORIGINAL SURVEY	
NOTE BOOK	
NO.	



Cut Area 12.4 SF
 Cut Vol. 665.7 CF
 Cut Adj. Vol. 665.7 CF
 Fill Area 144.8 SF
 Fill Vol. 5,881.1 CF
 Fill Adj. Vol. 5,881.1 CF

STA 1337+00.00

MODEL: PLUS2011r - 2 - 1337 - 00.00 (Sheet)
 FILE NAME: j:\benesch\new\benesch.com\benesch.com\benesch.com\4\Documents\10209108000\Eng\Drawings\244R1-Cross-Sections-Harrison-US-20-Stage3.dgn

benesch
 Alfred Benesch & Company
 35 W Wacker Drive, Suite 3300
 Chicago, Illinois 60601
 312-265-0450 Job No. 10660,00

USER NAME	= jMajcher	DESIGNED	- T.VOGLER	REVISED	-
		DRAWN	- T.VOGLER	REVISED	-
PLOT SCALE	= 0.16666633 1/ in.	CHECKED	- J.TARDY	REVISED	-
PLOT DATE	= 10/13/2023	DATE	- 10/13/2023	REVISED	-

**STATE OF ILLINOIS
 DEPARTMENT OF TRANSPORTATION**

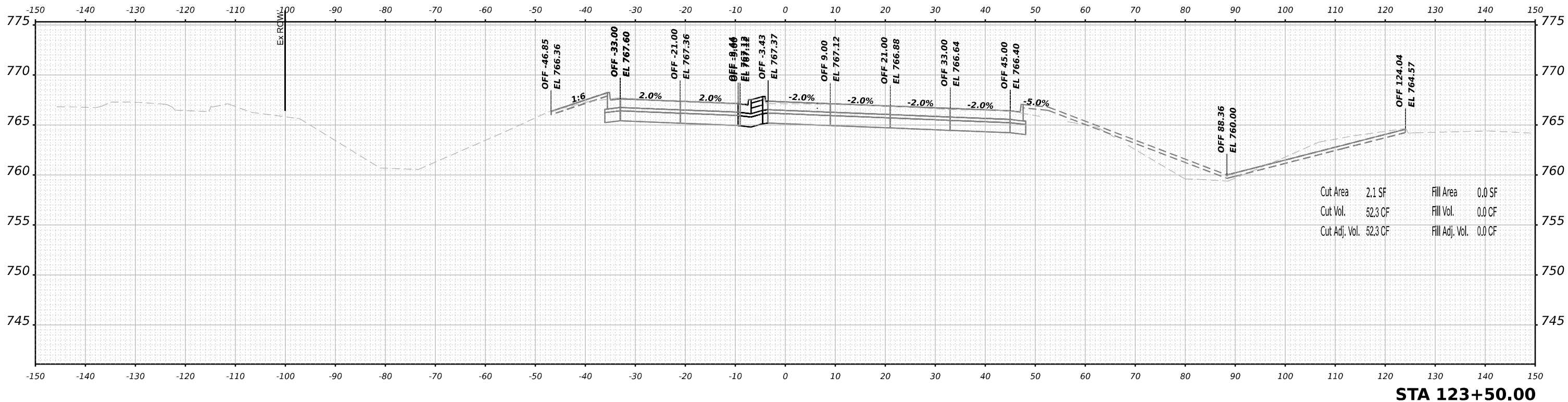
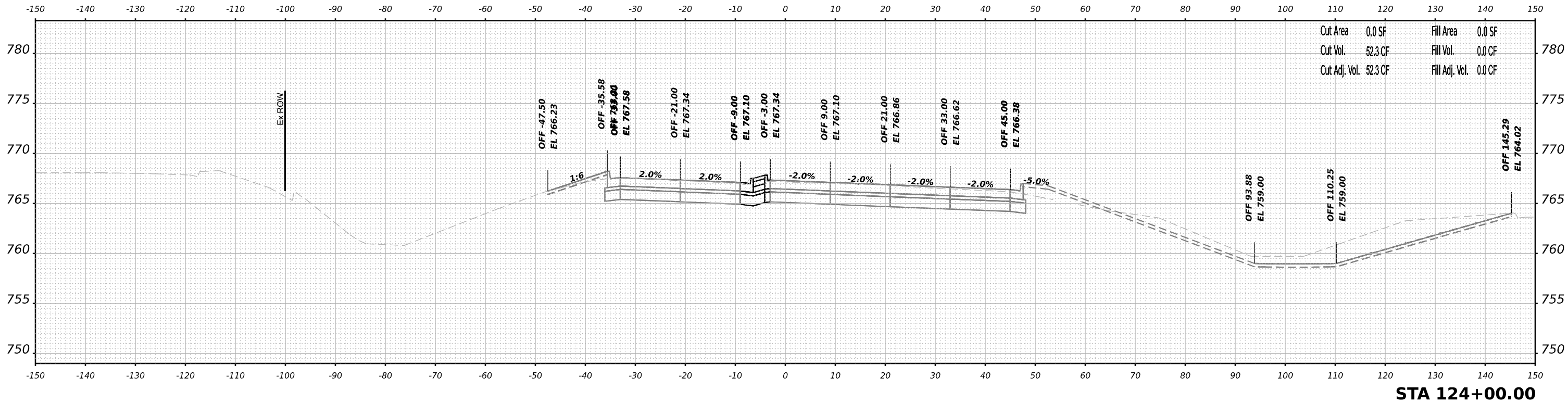
**CROSS SECTIONS
 HARRISON / US-20 - STAGE 3/3B**
 SCALE: N/A SHEET 67 OF 67 SHEETS STA. 1337+00.00 TO STA. 1337+50.00

F.A.I/P	SECTION	COUNTY	TOTAL SHEETS	SHEET NO.
39	(5)RS & (5&5HB)RC	WINNEBAGO	1279	962
CONTRACT NO. 64R71				
ILLINOIS FED. AID PROJECT				

DATE	
BY	
SURVEYED	
PLOTTED	
TEMPLATE	
NOTE BOOK	
AREAS CHECKED	
NO.	

DATE	
BY	
SURVEYED	
PLOTTED	
TEMPLATE	
NOTE BOOK	
AREAS CHECKED	
NO.	

MODEL: Plus2011ar-1-123+50.00 (Sheet)
 FILE NAME: j:\w\benesch\benesch.com\benesch\42\Documents\10209\10800\00\Eng_Docs\Design\DC\Cross_Sections\Harrison-152-0-Stage4-Beginning to STA 136+00.dgn



USER NAME	= jMajcher
DESIGNED	- T.VOGLER
DRAWN	- T.VOGLER
PLLOT SCALE	= 0.16666633 1/ in.
PLLOT DATE	= 10/27/2023

CHECKED	- J.TARDY
DATE	- 10/13/2023

REVISED	-
REVISED	-
REVISED	-
REVISED	-

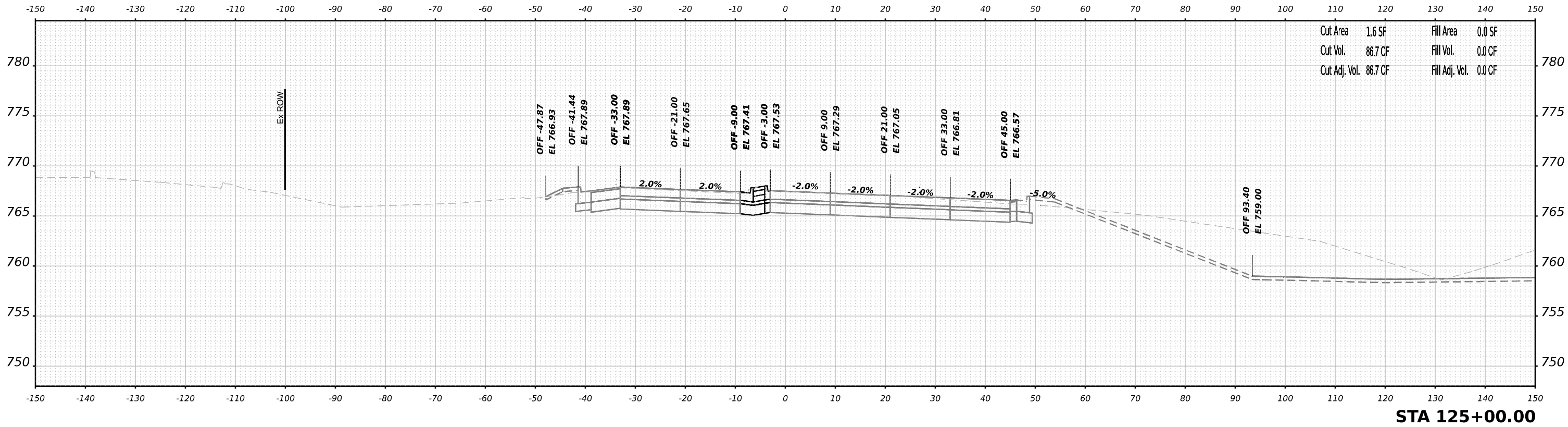
**STATE OF ILLINOIS
DEPARTMENT OF TRANSPORTATION**

**CROSS SECTIONS
HARRISON / US-20 - STAGE 4/4B**

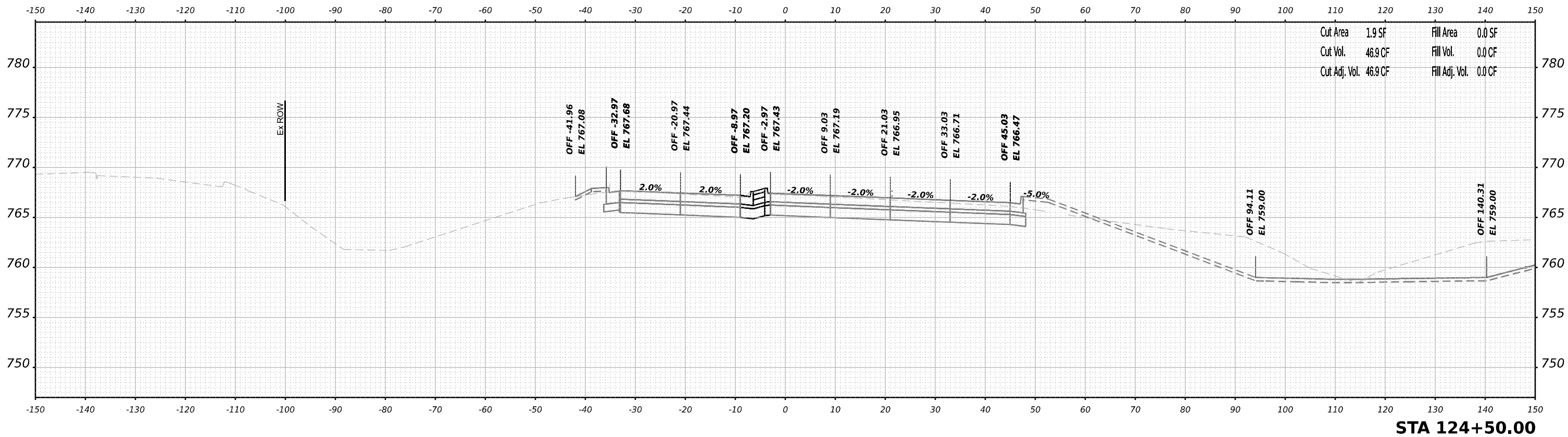
SCALE: N/A SHEET 1 OF 67 SHEETS STA. 123+50.00 TO STA. 124+00.00

F.A.I.P. RTE.	39	SECTION	(5)RS & (5&5HB)RC	COUNTY	WINNEBAGO	TOTAL SHEETS	1279	SHEET NO.	983
						CONTRACT NO.	64R71		
						ILLINOIS	FED. AID PROJECT		

FINAL SURVEY	SURVEYED	DATE
NOTE BOOK	PLOTTED	BY
NO.	TEMPLATE	
	AREAS CHECKED	



ORIGINAL SURVEY	SURVEYED	DATE
NOTE BOOK	PLOTTED	BY
NO.	TEMPLATE	
	AREAS CHECKED	



MODEL: Plus2014r-1-124+50.00 (Sheet)
 FILE NAME: jw@benesch.com\benesch\42\Documents\10209108\00\Eng_Docs\Design\Drawings\Cross_Sections\Harrison-US20-Stage4-Beginning to STA 136+00.dgn



USER NAME	= jMajcher
PLOT SCALE	= 0.16666633 1/ in.
PLOT DATE	= 10/27/2023

DESIGNED	- T.VOGLER
DRAWN	- T.VOGLER
CHECKED	- J.TARDY
DATE	- 10/13/2023

REVISED	-
REVISED	-
REVISED	-
REVISED	-

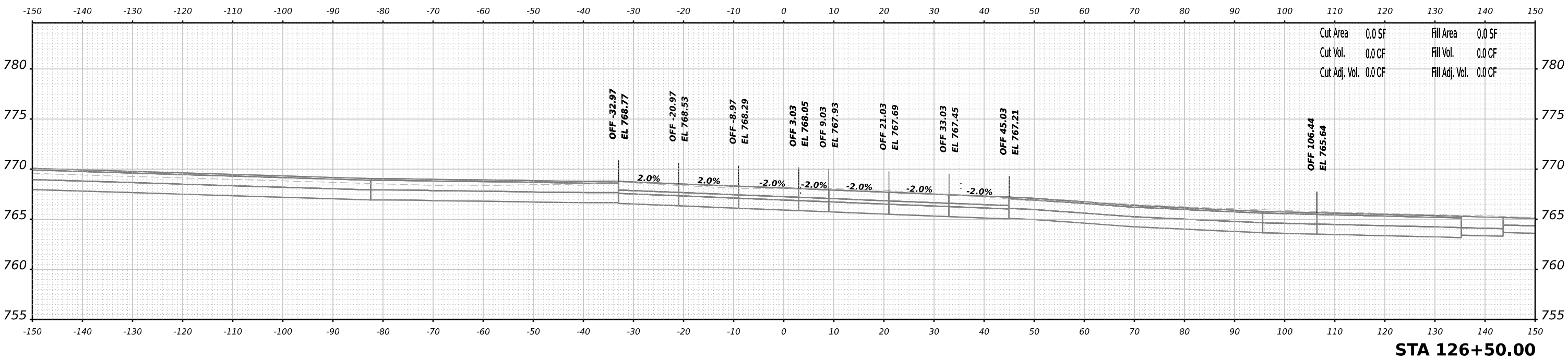
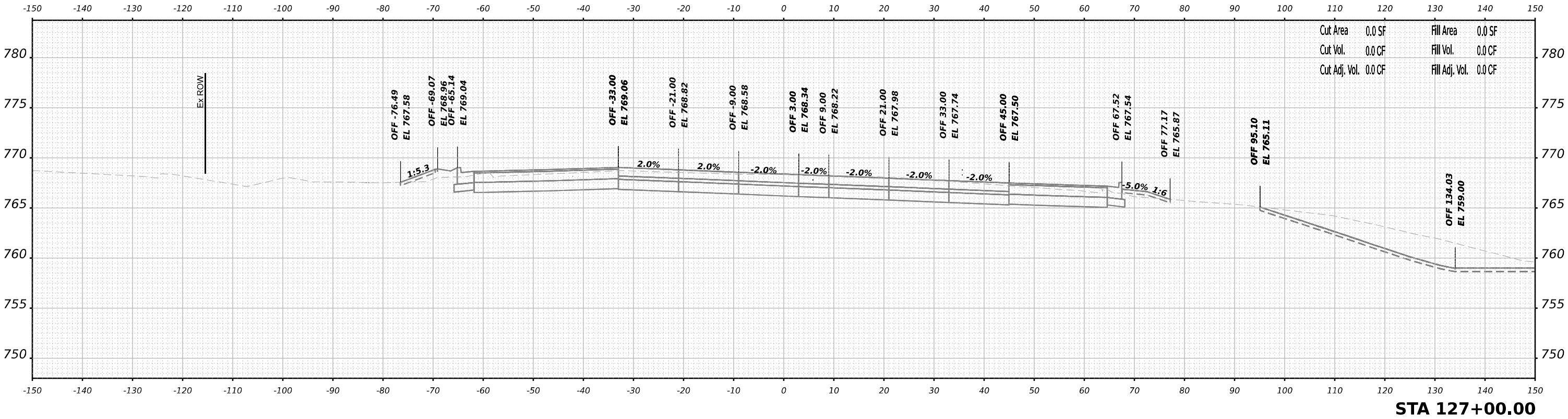
**STATE OF ILLINOIS
DEPARTMENT OF TRANSPORTATION**

**CROSS SECTIONS
HARRISON / US-20 - STAGE 4/4B**

SCALE: N/A SHEET 2 OF 67 SHEETS STA. 124+50.00 TO STA. 125+00.00

F.A.I./P.R.T.E.	SECTION	COUNTY	TOTAL SHEETS	SHEET NO.
39	(5)RS & (5&5HB)RC	WINNEBAGO	1279	964
CONTRACT NO. 64R71				
ILLINOIS FED. AID PROJECT				

FINAL SURVEY	SURVEYED	BY	DATE
NOTE BOOK	PLOTTED		
NO.	TEMPLATE		
	AREAS		
	CHECKED		



ORIGINAL SURVEY	SURVEYED	BY	DATE
NOTE BOOK	PLOTTED		
NO.	TEMPLATE		
	AREAS		
	CHECKED		

MODEL: Plus2018r-1-126-50.00 (Sheet)
 FILE NAME: j:\w\benesch\new\benesch\harr-4\Documents\10809.10809.10809.10809\Drawings\2024\1-Cross-Sections\Harrison-US20-Stage4-Beginning to STA 136+00.dgn



USER NAME	= jMajcher
DESIGNED	- T.VOGLER
DRAWN	- T.VOGLER
PLOT SCALE	= 0.16666633 1/ in.
PLOT DATE	= 10/27/2023

REVISIED	-
REVISIED	-
REVISIED	-
REVISIED	-
DATE	- 10/13/2023

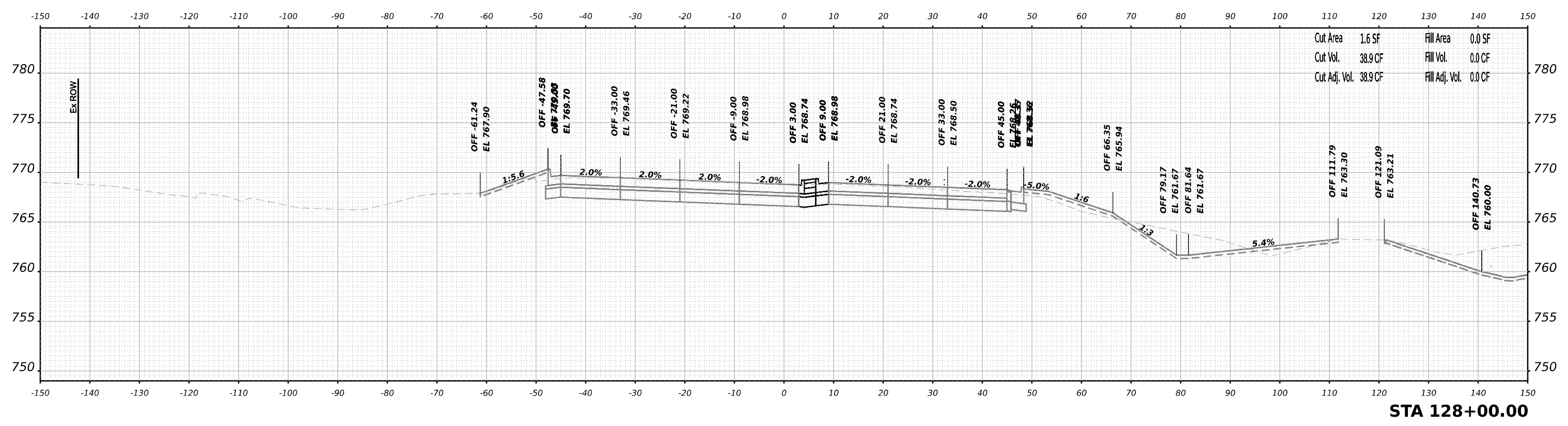
**STATE OF ILLINOIS
DEPARTMENT OF TRANSPORTATION**

**CROSS SECTIONS
HARRISON / US-20 - STAGE 4/4B**

SCALE: N/A SHEET 4 OF 67 SHEETS STA. 126+50.00 TO STA. 127+00.00

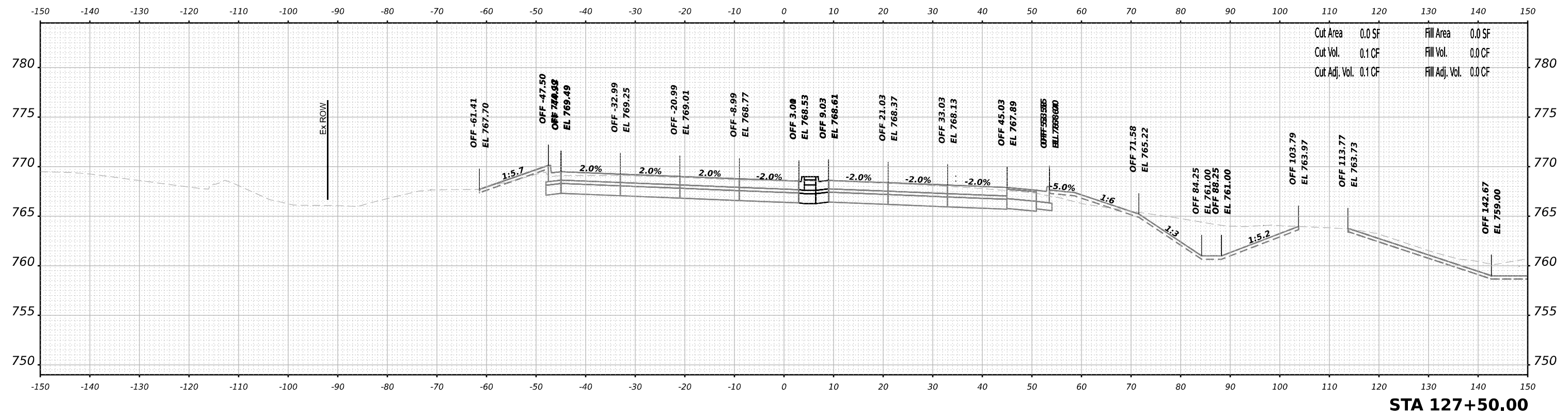
F.A.I./P.R.T.E.	SECTION	COUNTY	TOTAL SHEETS	SHEET NO.
39	(5)RS & (5&5HB)RC	WINNEBAGO	1279	966
CONTRACT NO. 64R71				
ILLINOIS FED. AID PROJECT				

DATE	
BY	
FINAL SURVEY	SURVEYED
NOTE BOOK	PLOTTED
NO.	TEMPLATE
	AREAS
	CHECKED



STA 128+00.00

DATE	
BY	
ORIGINAL SURVEY	SURVEYED
NOTE BOOK	PLOTTED
NO.	TEMPLATE
	AREAS
	CHECKED



STA 127+50.00

MODEL: Plus2011r-1-127-50.00 (Sheet)
 FILE NAME: j:\w\benesch\new\benesch.com\benesch.com\4\Documents\1020910800.00\Eng_Docs\Design\DOT\Cross_Sections\Harrison\4\2-Cross-Section-Harrison-152-Cross-Section-Harrison-152-Stage-4-Beginning to STA 136+00.dgn



USER NAME	= jMajcher
DESIGNED	- T.VOGLER
DRAWN	- T.VOGLER
PLOT SCALE	= 0.16666633 1/ in.
PLOT DATE	= 10/27/2023

REVIS	-
REVIS	-
REVIS	-
REVIS	-

DATE	- 10/13/2023
REVIS	-

**STATE OF ILLINOIS
DEPARTMENT OF TRANSPORTATION**

**CROSS SECTIONS
HARRISON / US-20 - STAGE 4/4B**

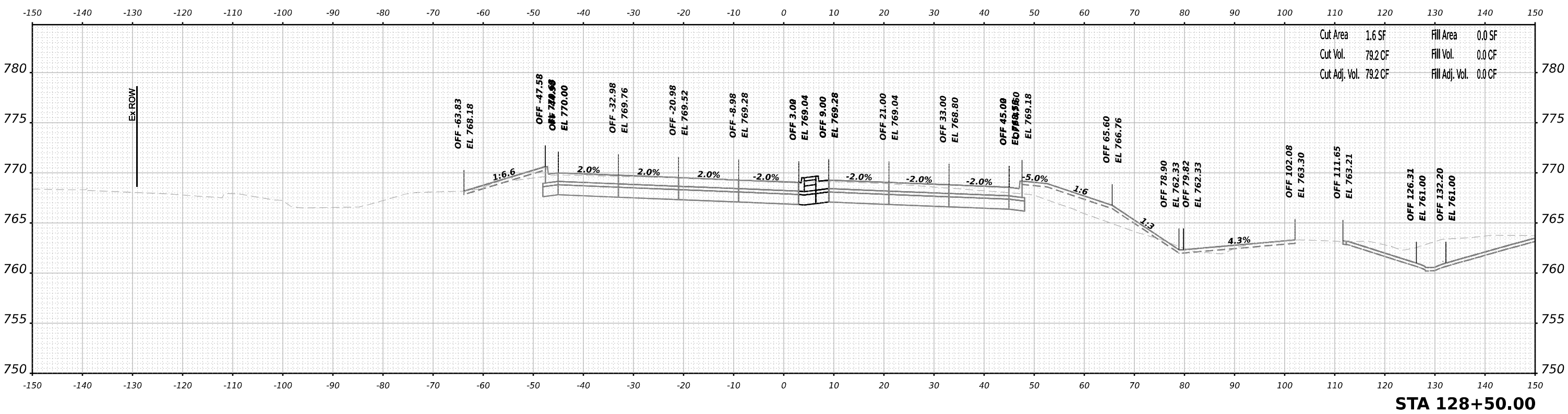
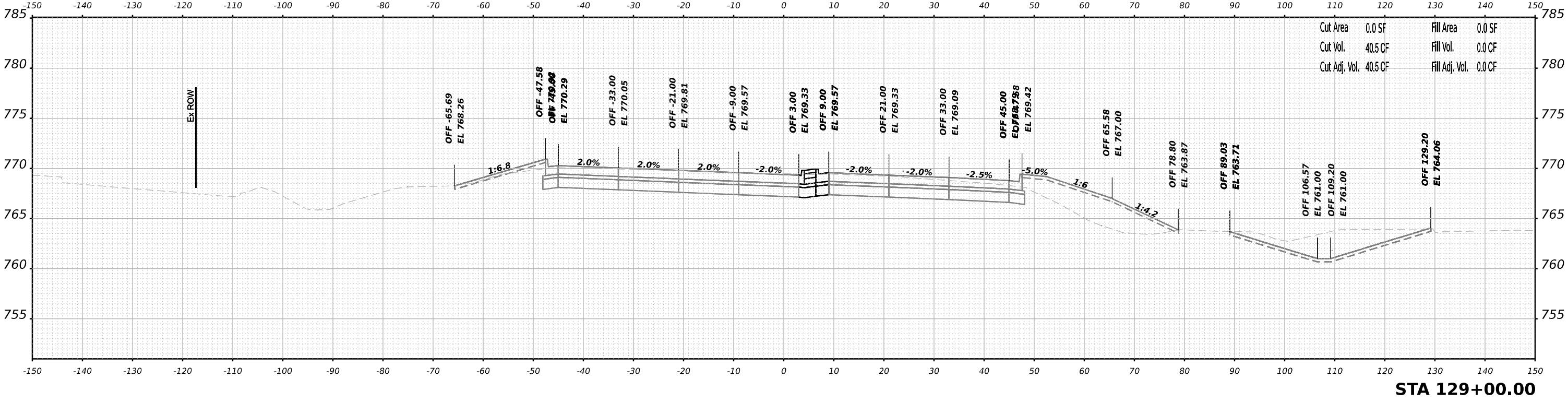
SCALE: N/A SHEET 5 OF 67 SHEETS STA. 127+50.00 TO STA. 128+00.00

F.A.I/P R.T.E.	SECTION	COUNTY	TOTAL SHEETS	SHEET NO.
39	(5)RS & (5&5HB)RC	WINNEBAGO	1279	967
CONTRACT NO. 64R71				
ILLINOIS FED. AID PROJECT				

DATE	
BY	
SURVEYED	
PLOTTED	
TEMPLATE	
NOTE BOOK	
AREAS CHECKED	
NO.	

DATE	
BY	
SURVEYED	
PLOTTED	
TEMPLATE	
NOTE BOOK	
AREAS CHECKED	
NO.	

MODEL: PLUS2018r-1-128+50.00 (Sheet)
 FILE NAME: j:\w\benesch\new\benesch.com\benesch.com\benesch.com\4\Documents\1020910800.00\Eng_Docs\Design\DOT\Cross_Section\024R71-Cross-Section-Harrison-US-20-Stage4-Beginning to STA 136+00.dgn



USER NAME	= jMajcher
PLOT SCALE	= 0.16666633 1/ in.
PLOT DATE	= 10/27/2023

DESIGNED	- T.VOGLER
DRAWN	- T.VOGLER
CHECKED	- J.TARDY
DATE	- 10/13/2023

REVISED	-
REVISED	-
REVISED	-
REVISED	-

**STATE OF ILLINOIS
DEPARTMENT OF TRANSPORTATION**

**CROSS SECTIONS
HARRISON / US-20 - STAGE 4/4B**

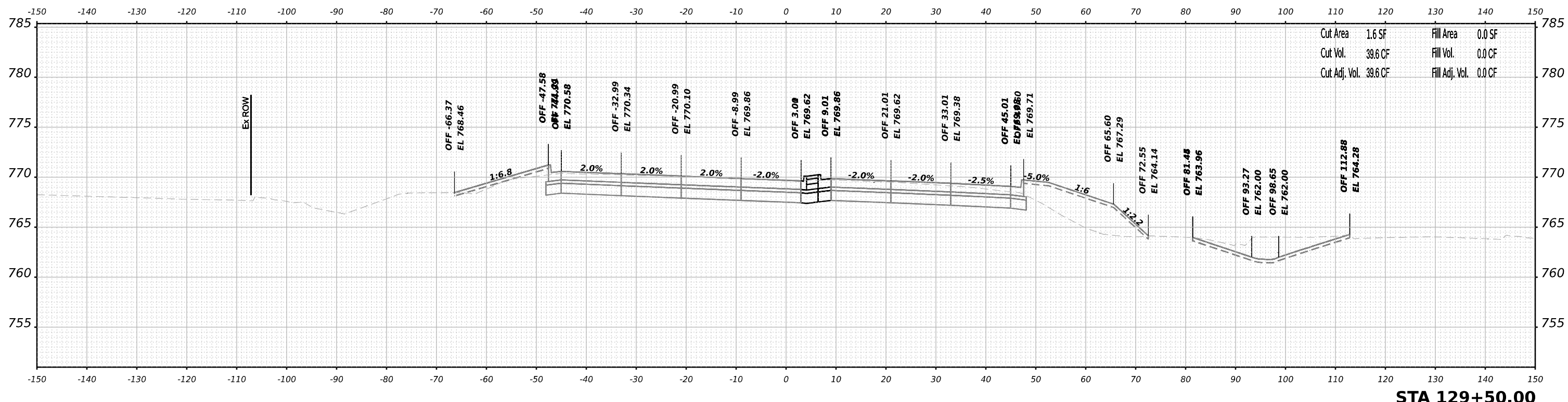
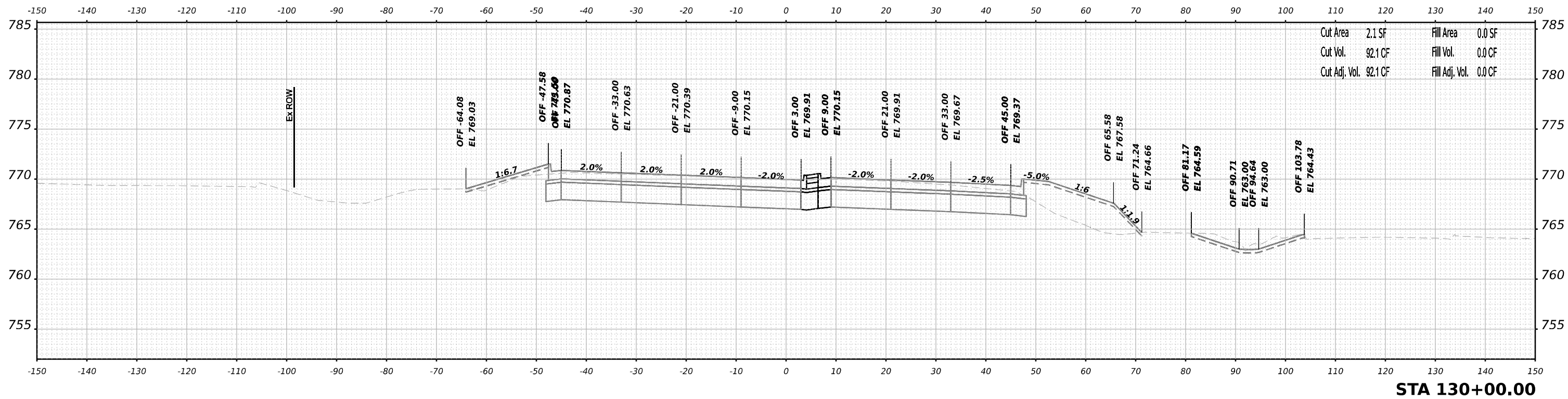
SCALE: N/A SHEET 6 OF 67 SHEETS STA. 128+50.00 TO STA. 129+00.00

F.A.I.P. RTE.	39	SECTION	(5)RS & (5&5HB)RC	COUNTY	WINNEBAGO	TOTAL SHEETS	1279	SHEET NO.	968
						CONTRACT NO.	64R71		
						ILLINOIS	FED. AID PROJECT		

DATE	
BY	
SURVEYED	
PLOTTED	
TEMPLATE	
NOTE BOOK	
AREAS CHECKED	
NO.	

DATE	
BY	
SURVEYED	
PLOTTED	
TEMPLATE	
NOTE BOOK	
AREAS CHECKED	
NO.	

MODEL: Plus2011ar-1-129+50.00 (Sheet)
 FILE NAME: j:\w\benesch\new\benesch.com\benesch.com\benesch.com\4\Documents\10209108000\Eng\Drawings\244R1-Cross-Sections-Harrison-US-20-Stage-4-Beginning to STA 136+00.dgn



USER NAME	= jMajcher	DESIGNED	- T.VOGLER	REVISED	-
		DRAWN	- T.VOGLER	REVISED	-
PLOT SCALE	= 0.16666633 1/ in.	CHECKED	- J.TARDY	REVISED	-
PLOT DATE	= 10/27/2023	DATE	- 10/13/2023	REVISED	-

**STATE OF ILLINOIS
DEPARTMENT OF TRANSPORTATION**

**CROSS SECTIONS
HARRISON / US-20 - STAGE 4/4B**

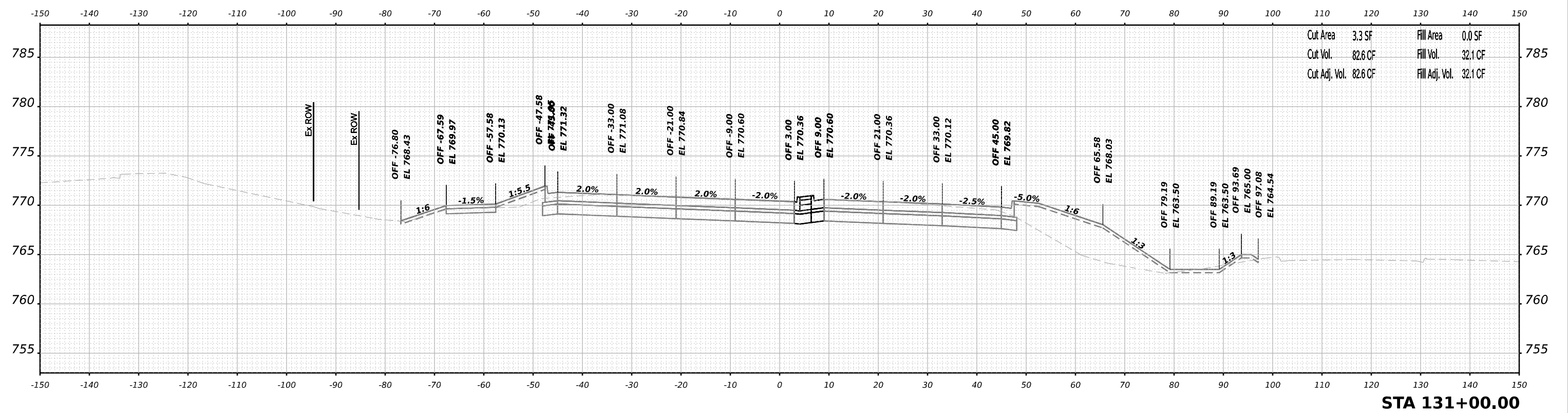
SCALE: N/A SHEET 7 OF 67 SHEETS STA. 129+50.00 TO STA. 130+00.00

F.A.I.P. RTE.	SECTION	COUNTY	TOTAL SHEETS	SHEET NO.
39	(5)RS & (5&5HB)RC	WINNEBAGO	1279	969
CONTRACT NO. 64R71				
ILLINOIS FED. AID PROJECT				

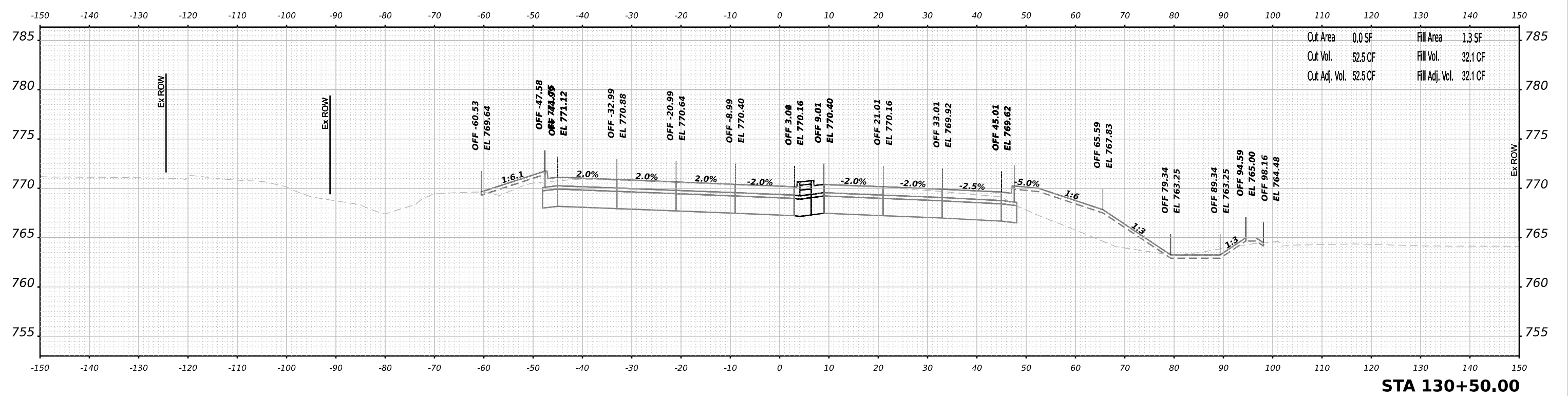
DATE	
BY	
SURVEYED	
PLOTTED	
TEMPLATE	
NOTE BOOK	
AREAS CHECKED	
NO.	

DATE	
BY	
SURVEYED	
PLOTTED	
TEMPLATE	
NOTE BOOK	
AREAS CHECKED	
NO.	

MODEL: Plus2011ar-1-130+50.00 (Sheet)
 FILE NAME: j:\w\benesch\new\benesch.com\benesch-ar-1-130+50.00 (Sheet)
 I:\Documents\1009910800\Eng_Docs\Design\Drawings\Cross_Section\0244R1-Cross-Section-Harrison-US-20-Stage-4-Beginning to STA 136+00.dgn



Cut Area	3.3 SF	Fill Area	0.0 SF
Cut Vol.	82.6 CF	Fill Vol.	32.1 CF
Cut Adj. Vol.	82.6 CF	Fill Adj. Vol.	32.1 CF



Cut Area	0.0 SF	Fill Area	1.3 SF
Cut Vol.	52.5 CF	Fill Vol.	32.1 CF
Cut Adj. Vol.	52.5 CF	Fill Adj. Vol.	32.1 CF



USER NAME	= jMajcher	DESIGNED	- T.VOGLER	REVISED	-
PLOT SCALE	= 0.16666633 1/ in.	DRAWN	- T.VOGLER	REVISED	-
PLOT DATE	= 10/27/2023	CHECKED	- J.TARDY	REVISED	-
		DATE	- 10/13/2023	REVISED	-

**STATE OF ILLINOIS
 DEPARTMENT OF TRANSPORTATION**

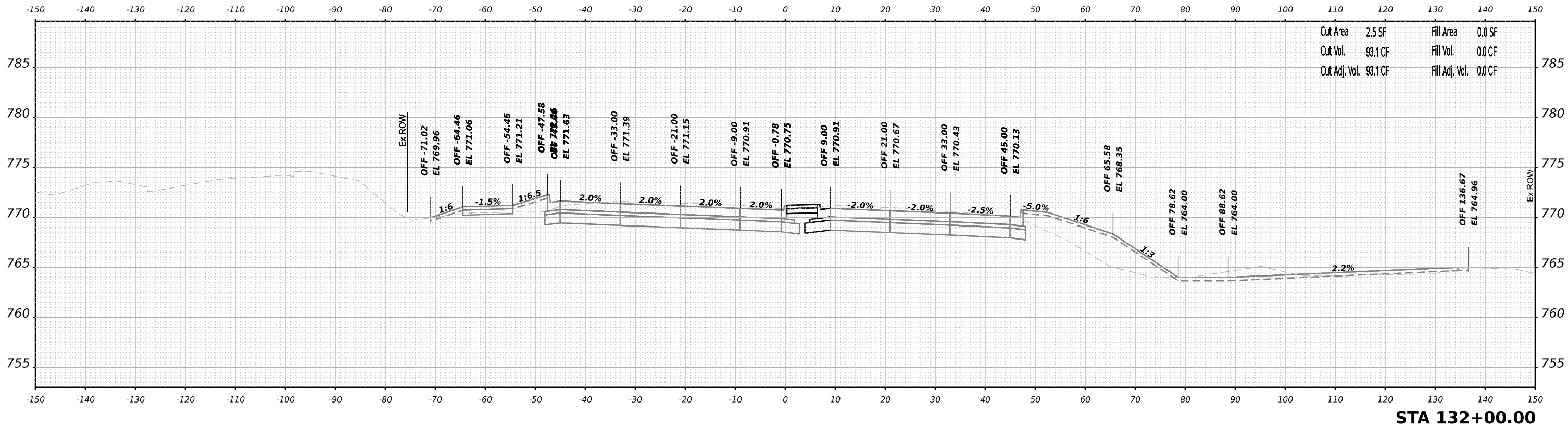
CROSS SECTIONS HARRISON / US-20 - STAGE 4/4B	
SCALE: N/A	SHEET 8 OF 67 SHEETS
STA. 130+50.00	TO STA. 131+00.00

F.A.I/P RTE.	SECTION	COUNTY	TOTAL SHEETS	SHEET NO.
39	(5)RS & (5&5HB)RC	WINNEBAGO	1279	970
				CONTRACT NO. 64R71
ILLINOIS		FED. AID PROJECT		

DATE	
BY	
SURVEYED	
PLOTTED	
TEMPLATE	
AREAS	
AREAS CHECKED	
FINAL SURVEY	
NOTE BOOK	
NO.	

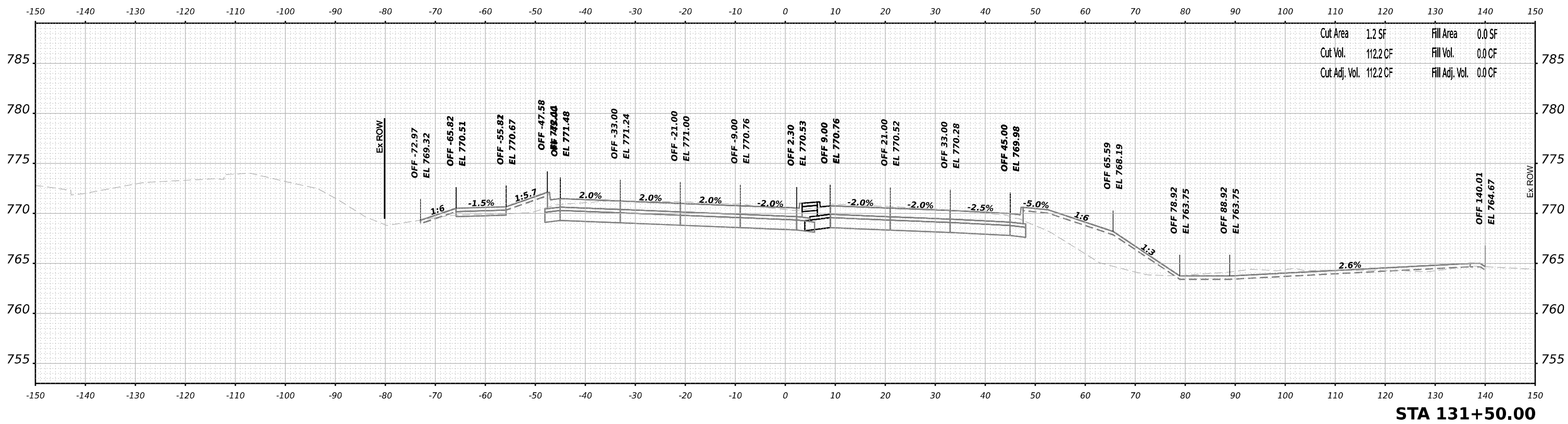
DATE	
BY	
SURVEYED	
PLOTTED	
AREAS	
AREAS CHECKED	
ORIGINAL SURVEY	
NOTE BOOK	
NO.	

MODEL: Plus2011ar-1-131-150.00 (Sheet)
 FILE NAME: j:\w\benesch\new\benesch.com\benesch.com\benesch.com\Documents\1020910800.00\Eng\Drawn\Drawn\Cross_Section\Harrison\4-2-Stage4-Beginning to STA 136+00.dgn



Cut Area	2.5 SF	Fill Area	0.0 SF
Cut Vol.	93.1 CF	Fill Vol.	0.0 CF
Cut Adj. Vol.	93.1 CF	Fill Adj. Vol.	0.0 CF

STA 132+00.00



Cut Area	1.2 SF	Fill Area	0.0 SF
Cut Vol.	112.2 CF	Fill Vol.	0.0 CF
Cut Adj. Vol.	112.2 CF	Fill Adj. Vol.	0.0 CF

STA 131+50.00



USER NAME	= jMajcher	DESIGNED	- T.VOGLER	REVISED	-
		DRAWN	- T.VOGLER	REVISED	-
PLOT SCALE	= 0.16666633 1/ in.	CHECKED	- J.TARDY	REVISED	-
PLOT DATE	= 10/27/2023	DATE	- 10/13/2023	REVISED	-

STATE OF ILLINOIS
 DEPARTMENT OF TRANSPORTATION

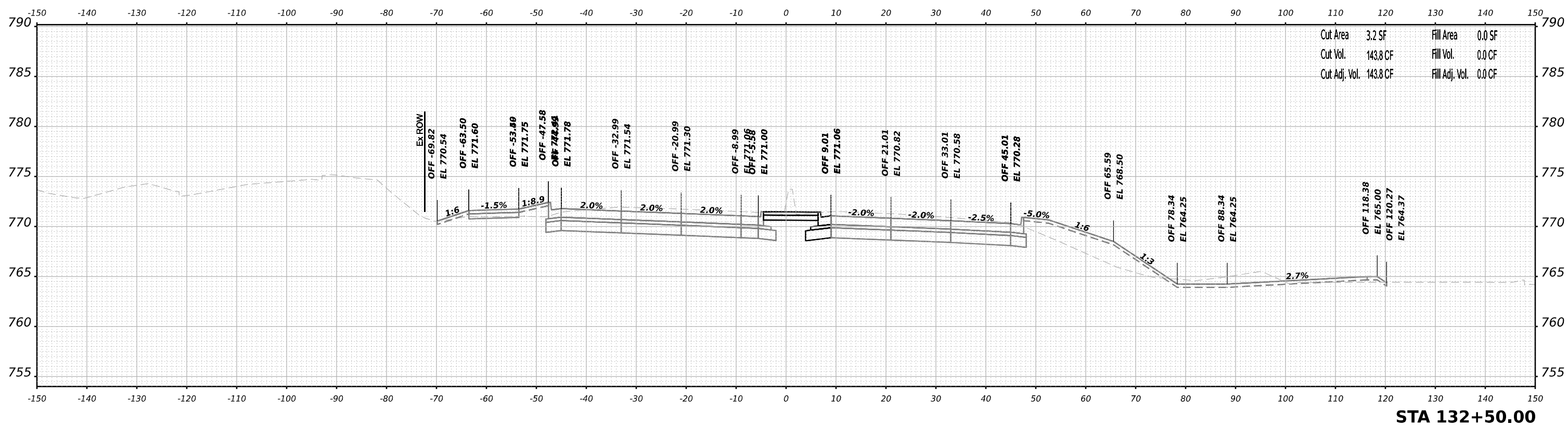
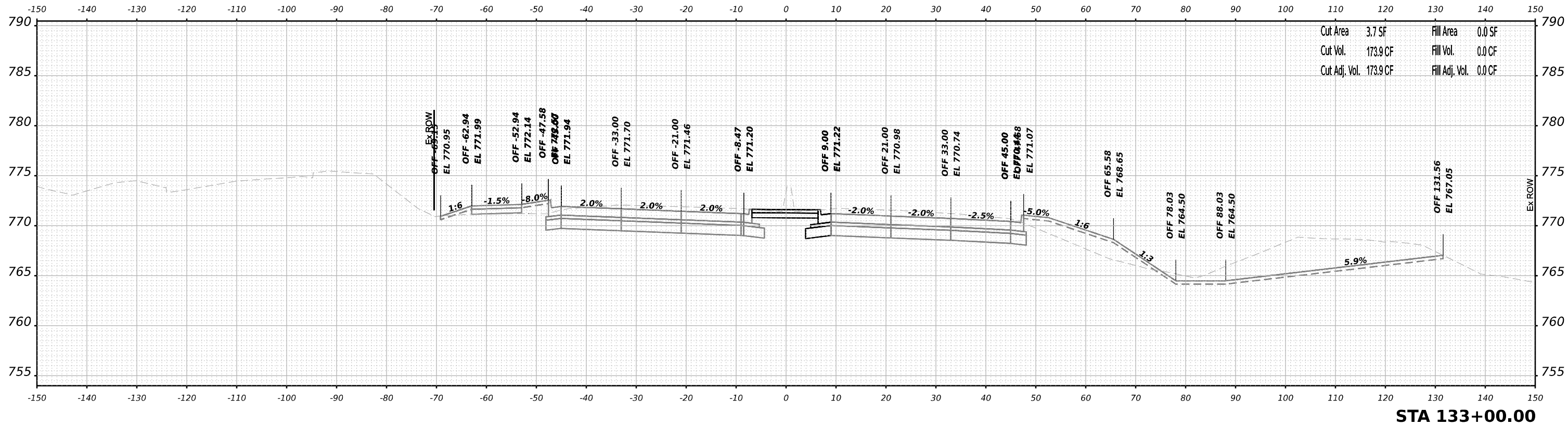
CROSS SECTIONS
 HARRISON / US-20 - STAGE 4/4B
 SCALE: N/A SHEET 9 OF 67 SHEETS STA. 131+50.00 TO STA. 132+00.00

F.A.I.P. RTE.	SECTION	COUNTY	TOTAL SHEETS	SHEET NO.
39	(5)RS & (5&5HB)RC	WINNEBAGO	1279	971
CONTRACT NO. 64R71				
ILLINOIS FED. AID PROJECT				

DATE	
BY	
SURVEYED	
PLOTTED	
TEMPLATE	
NOTE BOOK	
AREAS CHECKED	
NO.	

DATE	
BY	
SURVEYED	
PLOTTED	
TEMPLATE	
NOTE BOOK	
AREAS CHECKED	
NO.	

MODEL: Plus201har - 1 - 132 - 50.00 (Sheet)
 FILE NAME: j:\w\benesch\new\benesch.com\benesch.com\Documents\10209\10800\00\Eng\Drawn\Drawn\Cross_Section\024R71-Cross-Section-Harrison-US20-Stage4-Beginning to STA 136+00.dgn



USER NAME	= jMajcher	DESIGNED	- T.VOGLER	REVISED	-
		DRAWN	- T.VOGLER	REVISED	-
PLOT SCALE	= 0.16666633 1/ in.	CHECKED	- J.TARDY	REVISED	-
PLOT DATE	= 10/26/2023	DATE	- 10/13/2023	REVISED	-

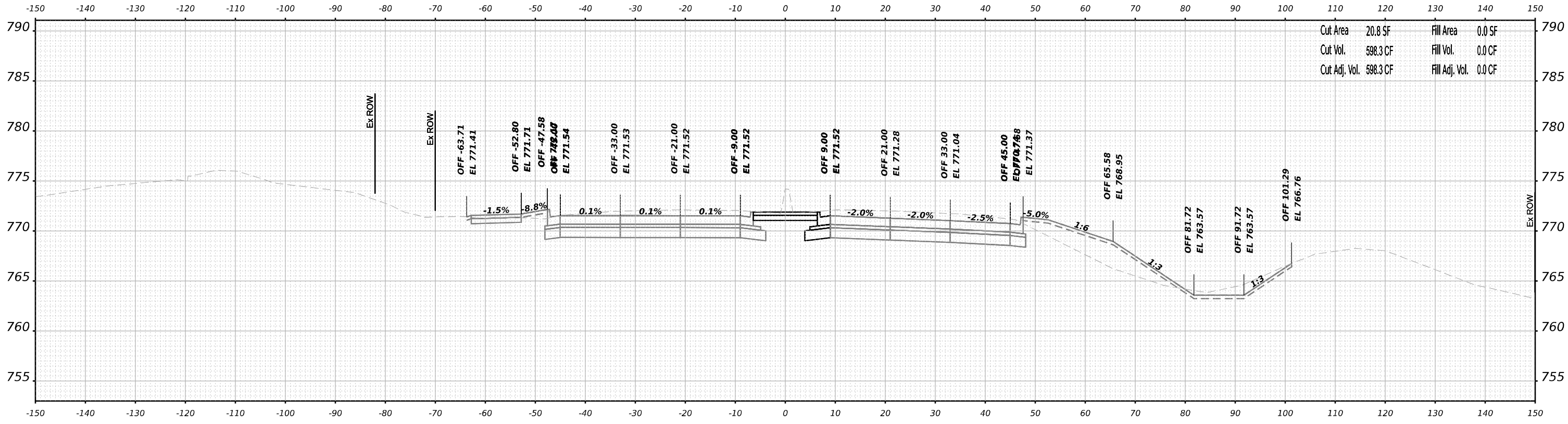
**STATE OF ILLINOIS
DEPARTMENT OF TRANSPORTATION**

**CROSS SECTIONS
HARRISON / US-20 - STAGE 4/4B**

SCALE: N/A SHEET 10 OF 67 SHEETS STA. 132+50.00 TO STA. 133+00.00

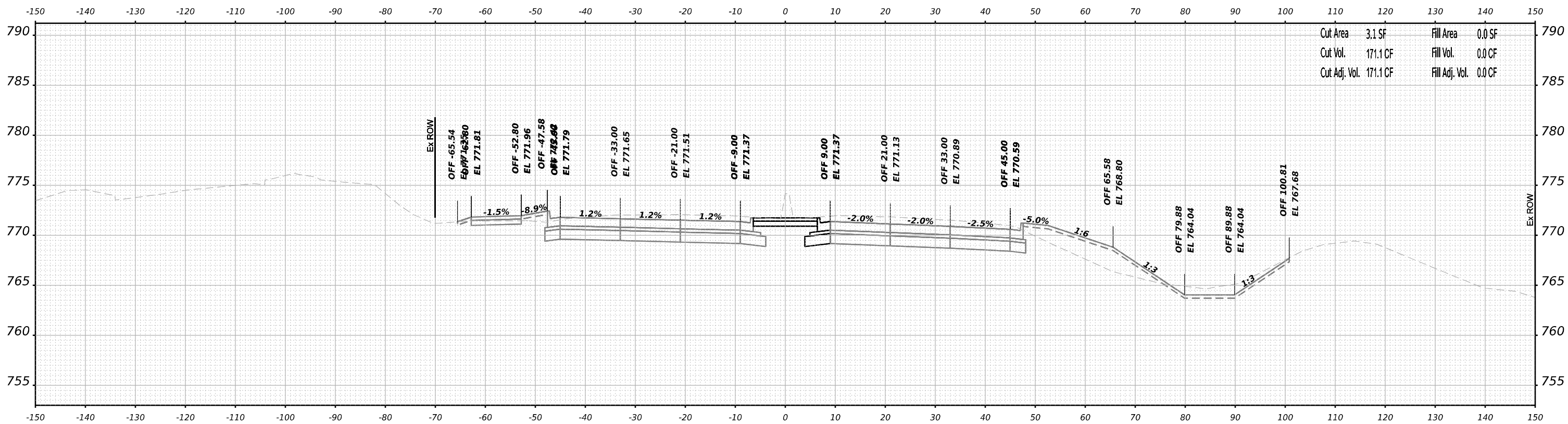
F.A.I.P RTE.	SECTION	COUNTY	TOTAL SHEETS	SHEET NO.
39	(5)RS & (5&5HB)RC	WINNEBAGO	1279	972
CONTRACT NO. 64R71				
ILLINOIS FED. AID PROJECT				

FINAL SURVEY	SURVEYED	BY	DATE
NOTE BOOK	PLOTTED		
NO.	TEMPLATE		
	AREAS		
	CHECKED		



STA 134+00.00

ORIGINAL SURVEY	SURVEYED	BY	DATE
NOTE BOOK	PLOTTED		
NO.	TEMPLATE		
	AREAS		
	CHECKED		



STA 133+50.00

MODEL: Plus2014r-1-133+50.00 (Sheet)
 FILE NAME: jwbenesch\new\benesch\4\Documents\10009108000\Eng\Drawings\2024\4R1-Cross-Sections-Harrison-US-20-Stage-4-Beginning to STA 136+00.dgn



USER NAME	= jMajcher	DESIGNED	- T.VOGLER	REVISED	-
		DRAWN	- T.VOGLER	REVISED	-
PLOT SCALE	= 0.16666633 1/ in.	CHECKED	- J.TARDY	REVISED	-
PLOT DATE	= 10/26/2023	DATE	- 10/13/2023	REVISED	-

**STATE OF ILLINOIS
DEPARTMENT OF TRANSPORTATION**

**CROSS SECTIONS
HARRISON / US-20 - STAGE 4/4B**

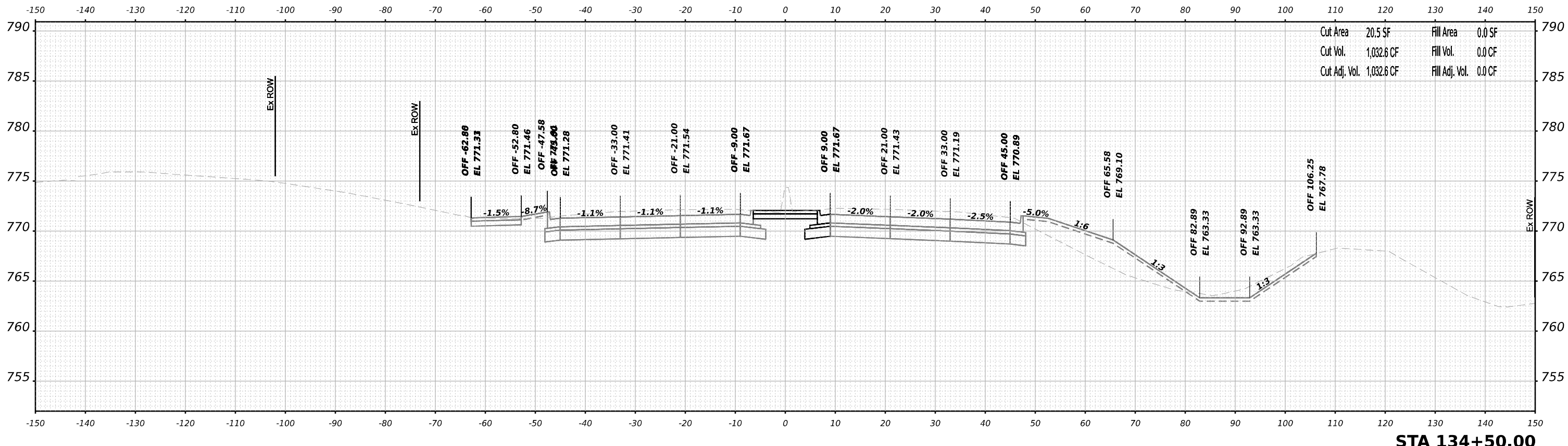
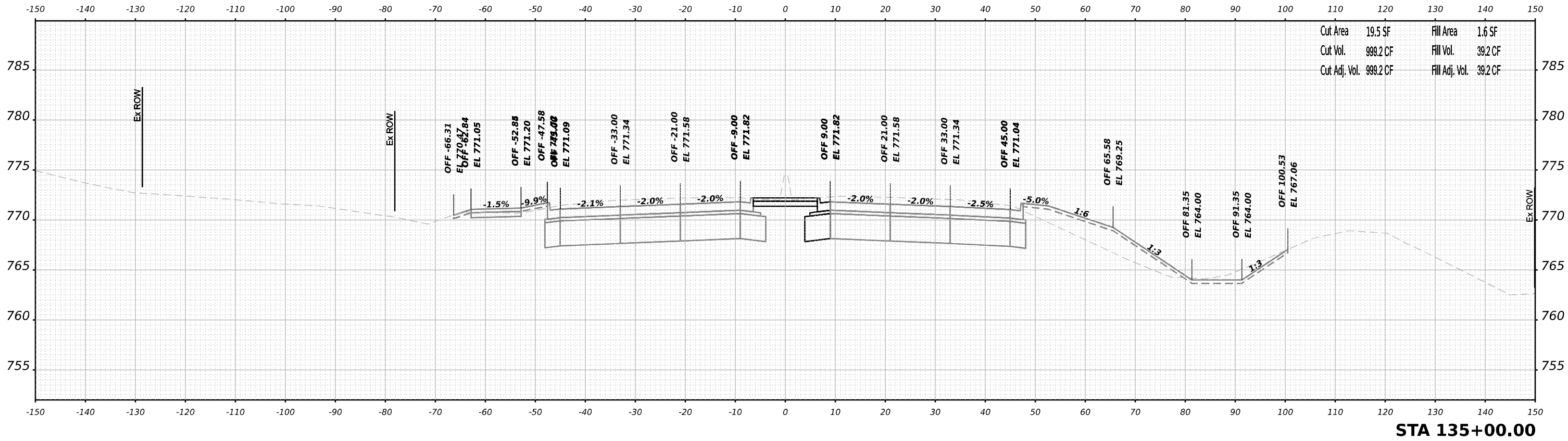
SCALE: N/A SHEET 11 OF 67 SHEETS STA. 133+50.00 TO STA. 134+00.00

F.A.I/P R.T.E.	SECTION	COUNTY	TOTAL SHEETS	SHEET NO.
39	(5)RS & (5&5HB)RC	WINNEBAGO	1279	973
CONTRACT NO. 64R71				
ILLINOIS FED. AID PROJECT				

FINAL SURVEY	SURVEYED	BY	DATE
NOTE BOOK	PLOTTED		
NO.	TEMPLATE		
	AREAS		
	CHECKED		

ORIGINAL SURVEY	SURVEYED	BY	DATE
NOTE BOOK	PLOTTED		
NO.	TEMPLATE		
	AREAS		
	CHECKED		

MODEL: Plus2011ar-1-134+50.00 (Sheet)
 FILE NAME: j:\w\benesch\new\benesch.com\benesch\4\Documents\10209108000\Eng\Draw\2024\H1-Cross-Sections-Harrison-US20-Stage4-Beginning to STA 136+00.dgn



USER NAME	= jMajcher	DESIGNED	- T.VOGLER	REVISED	-
		DRAWN	- T.VOGLER	REVISED	-
PLOT SCALE	= 0.16666633 1/ in.	CHECKED	- J.TARDY	REVISED	-
PLOT DATE	= 10/26/2023	DATE	- 10/13/2023	REVISED	-

**STATE OF ILLINOIS
DEPARTMENT OF TRANSPORTATION**

**CROSS SECTIONS
HARRISON / US-20 - STAGE 4/4B**

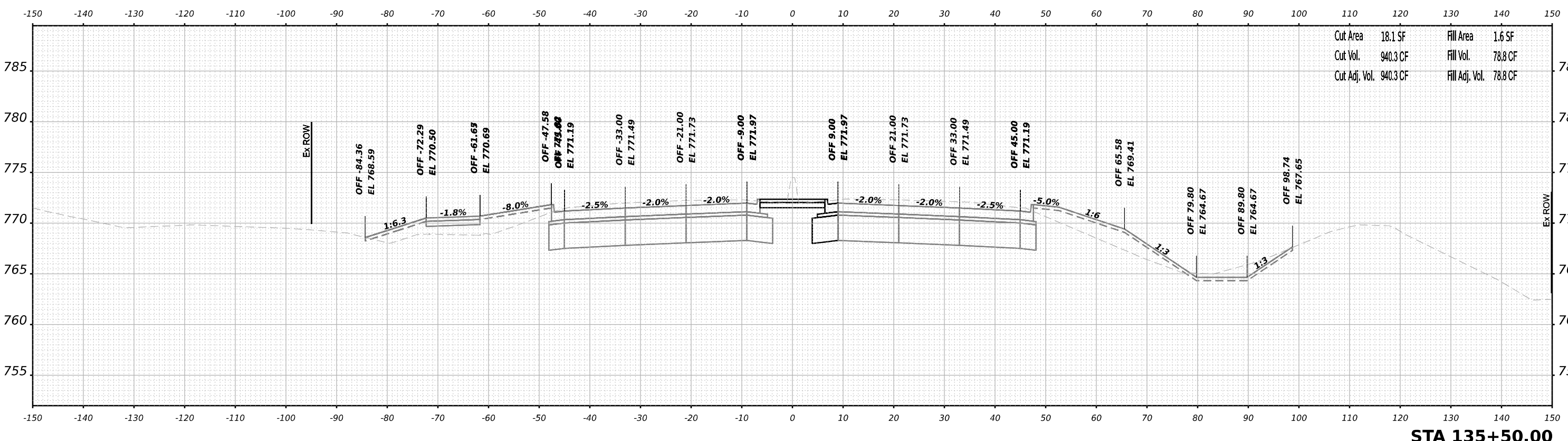
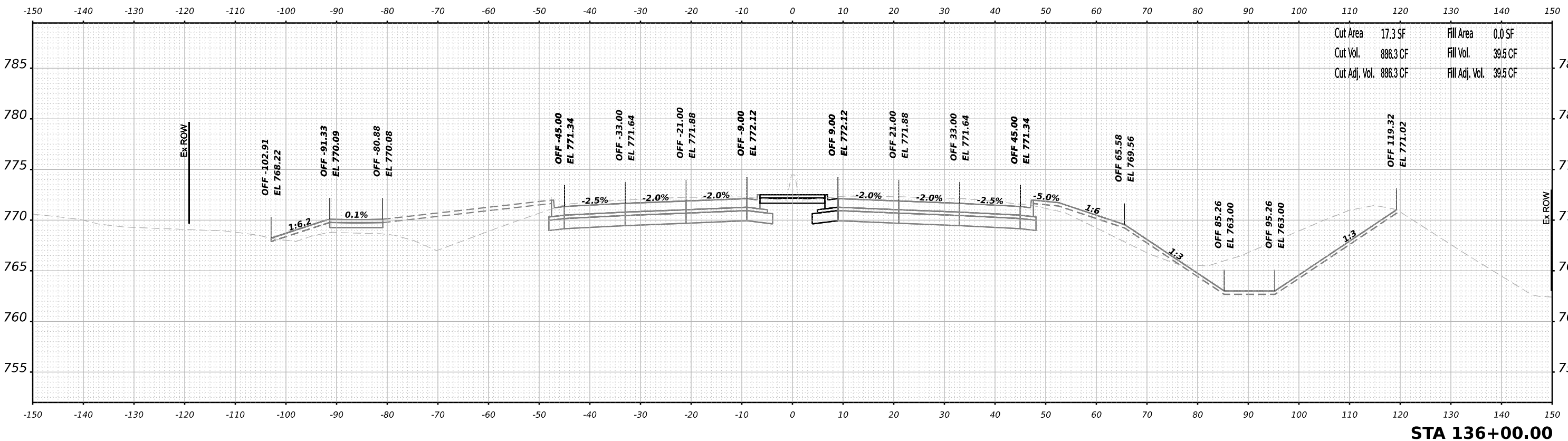
SCALE: N/A SHEET 12 OF 67 SHEETS STA. 134+50.00 TO STA. 135+00.00

F.A.I/P R.T.E.	SECTION	COUNTY	TOTAL SHEETS	SHEET NO.
39	(5)RS & (5&5HB)RC	WINNEBAGO	1279	974
CONTRACT NO. 64R71				
ILLINOIS FED. AID PROJECT				

FINAL SURVEY	SURVEYED	DATE
NOTE BOOK	PLOTTED	BY
NO.	TEMPLATE	
	AREAS	
	CHECKED	

ORIGINAL SURVEY	SURVEYED	DATE
NOTE BOOK	PLOTTED	BY
NO.	TEMPLATE	
	AREAS	
	CHECKED	

MODEL: Plus2011ar-1-135+50.00 (Sheet)
 FILE NAME: j:\w\benesch\new\benesch.com\benesch.com\benesch.com\4\Documents\10209108000\Eng\Draw\Design\DOT\Cross_Section\0244R71-Cross-Section-Harrison-US20-Stage4-Beginning to STA 136+00.dgn



USER NAME	= jMajcher
DESIGNED	- T.VOGLER
DRAWN	- T.VOGLER
PLOT SCALE	= 0.16666633 1/ in.
PLOT DATE	= 10/26/2023

CHECKED	- J.TARDY
DATE	- 10/13/2023

REVISED	-
REVISED	-
REVISED	-
REVISED	-

**STATE OF ILLINOIS
DEPARTMENT OF TRANSPORTATION**

**CROSS SECTIONS
HARRISON / US-20 - STAGE 4/4B**

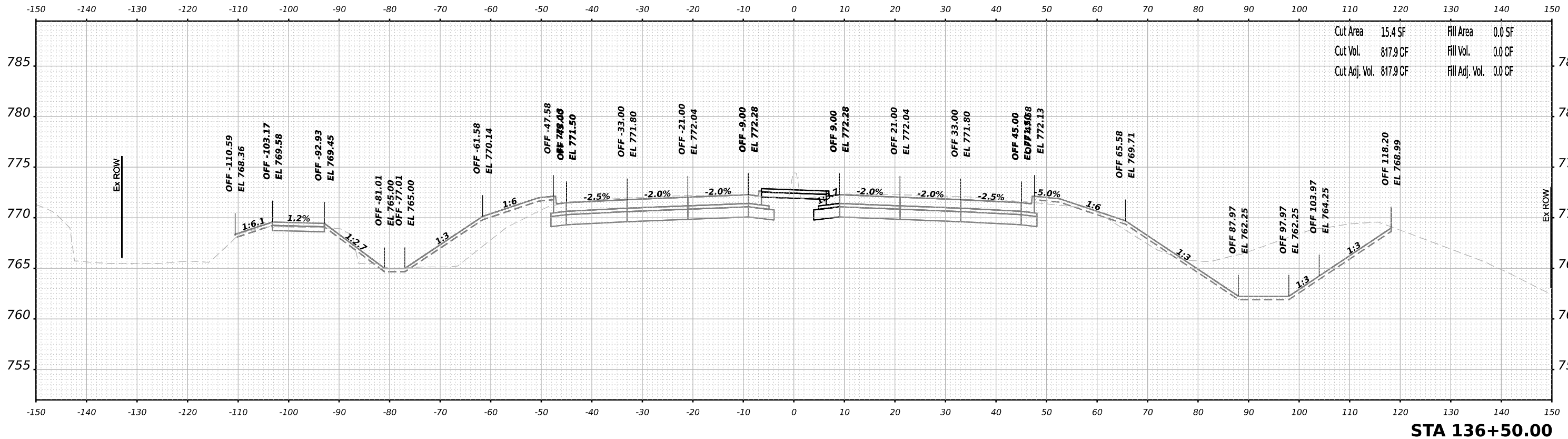
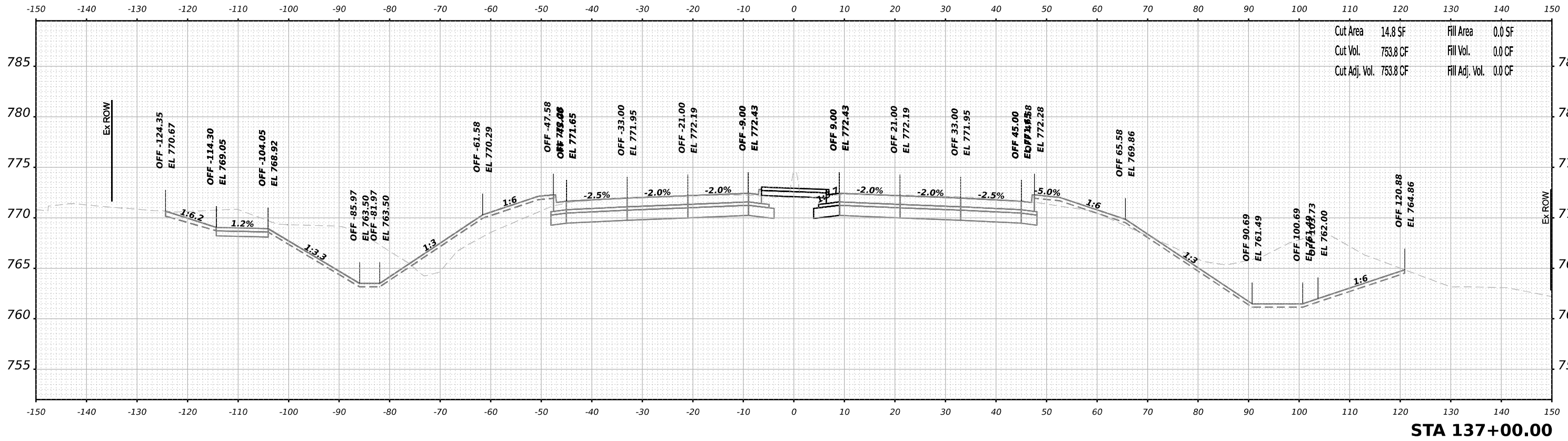
SCALE: N/A SHEET 13 OF 67 SHEETS STA. 135+50.00 TO STA. 136+00.00

F.A.I./P.R.T.E.	SECTION	COUNTY	TOTAL SHEETS	SHEET NO.
39	(5)RS & (5&5HB)RC	WINNEBAGO	1279	975
CONTRACT NO. 64R71				
ILLINOIS FED. AID PROJECT				

FINAL SURVEY	SURVEYED	DATE
NOTE BOOK	PLOTTED	BY
NO.	TEMPLATE	
	AREAS CHECKED	

ORIGINAL SURVEY	SURVEYED	DATE
NOTE BOOK	PLOTTED	BY
NO.	TEMPLATE	
	AREAS CHECKED	

MODEL: P1US20har - 1 - 136-50.00 [Sheet]
 FILE NAME: p:\benesch\paw\benesch.com\benesch\paw\Documents\708095108\001\Eng_Docs\Design\DM\Cross_Sections\024R71-Cross-Sections-Harrison-US-20-Stage4.dgn



benesch
 Allied Benesch & Company
 35 W. Wacker Drive, Suite 3300
 Chicago, Illinois 60601
 312.265.4150 Job No. 19800.00

USER NAME	= jmaicher	DESIGNED	- T.VOGLER	REVISED	-
PLOT SCALE	= 0.166666685 1/ in.	DRAWN	- T.VOGLER	REVISED	-
PLOT DATE	= 10/13/2023	CHECKED	- J.TARDY	REVISED	-
		DATE	- 10/13/2023	REVISED	-

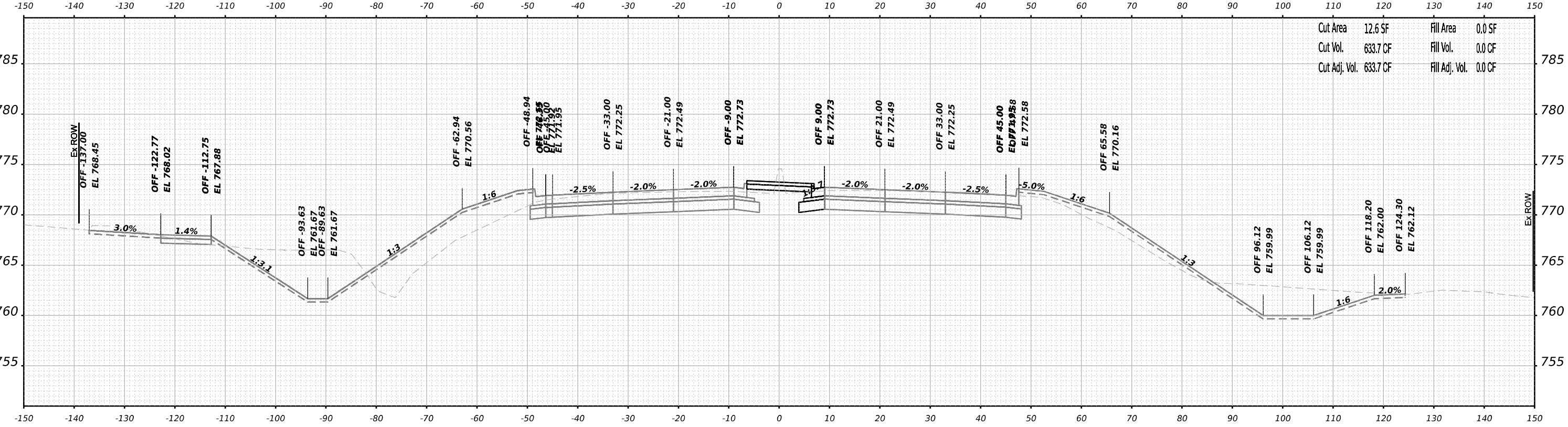
**STATE OF ILLINOIS
 DEPARTMENT OF TRANSPORTATION**

**CROSS SECTIONS
 HARRISON / US-20 - STAGE 4/4B**

SCALE: N/A SHEET 14 OF 67 SHEETS STA. 136+50.00 TO STA. 137+00.00

F.A.I.P. RTE.	SECTION	COUNTY	TOTAL SHEETS	SHEET NO.
39	(5)RS & (5&5HB)RC	WINNEBAGO	1279	976
CONTRACT NO. 64R71				
ILLINOIS FED. AID PROJECT				

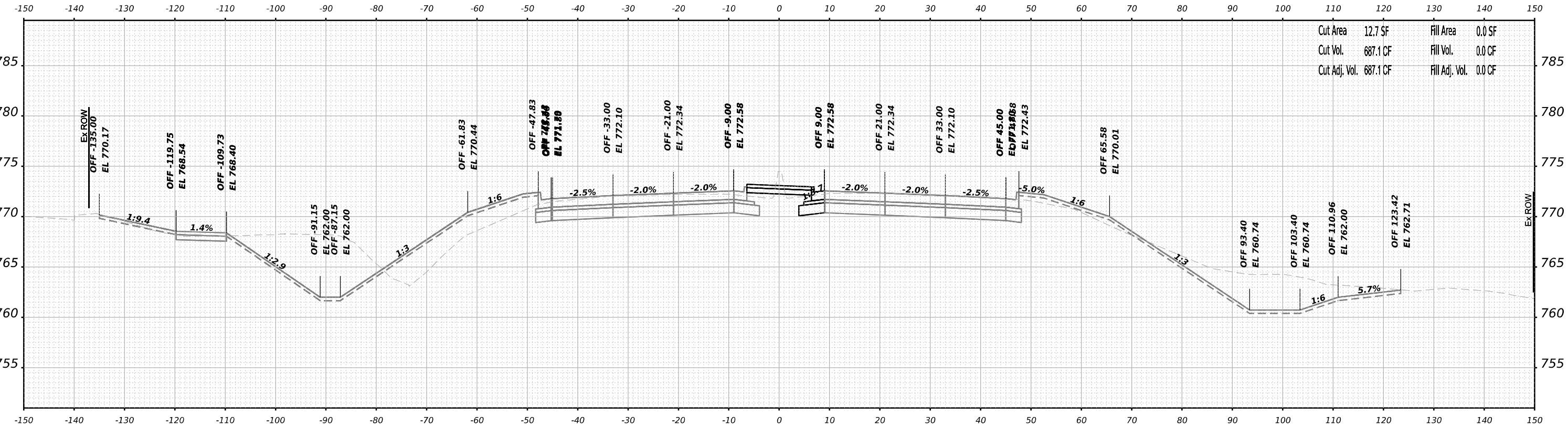
FINAL SURVEY NO.	SURVEYED	DATE
NOTE BOOK NO.	PLOTTED	BY
AREAS CHECKED	TEMPLATE	
	AREAS	



Cut Area	12.6 SF	Fill Area	0.0 SF
Cut Vol.	633.7 CF	Fill Vol.	0.0 CF
Cut Adj. Vol.	633.7 CF	Fill Adj. Vol.	0.0 CF

STA 138+00.00

ORIGINAL SURVEY NO.	SURVEYED	DATE
NOTE BOOK NO.	PLOTTED	BY
AREAS CHECKED	TEMPLATE	
	AREAS	



Cut Area	12.7 SF	Fill Area	0.0 SF
Cut Vol.	687.1 CF	Fill Vol.	0.0 CF
Cut Adj. Vol.	687.1 CF	Fill Adj. Vol.	0.0 CF

STA 137+50.00

MODEL: P:\US20\137-50.00 [Sheet]
 FILE NAME: p:\benesch\paw_bentley.com\benesch\paw\Documents\708005108\001\Eng_Docs\Design\DM\Cross_Sections\024R71-Cross-Sections-Harrison-US-20-Stage4.dgn



USER NAME	= jmaicher
DESIGNED	- T.VOGLER
DRAWN	- T.VOGLER
CHECKED	- J.TARDY
DATE	- 10/13/2023
PLOT SCALE	= 0.16666665"/in.
PLOT DATE	= 10/13/2023

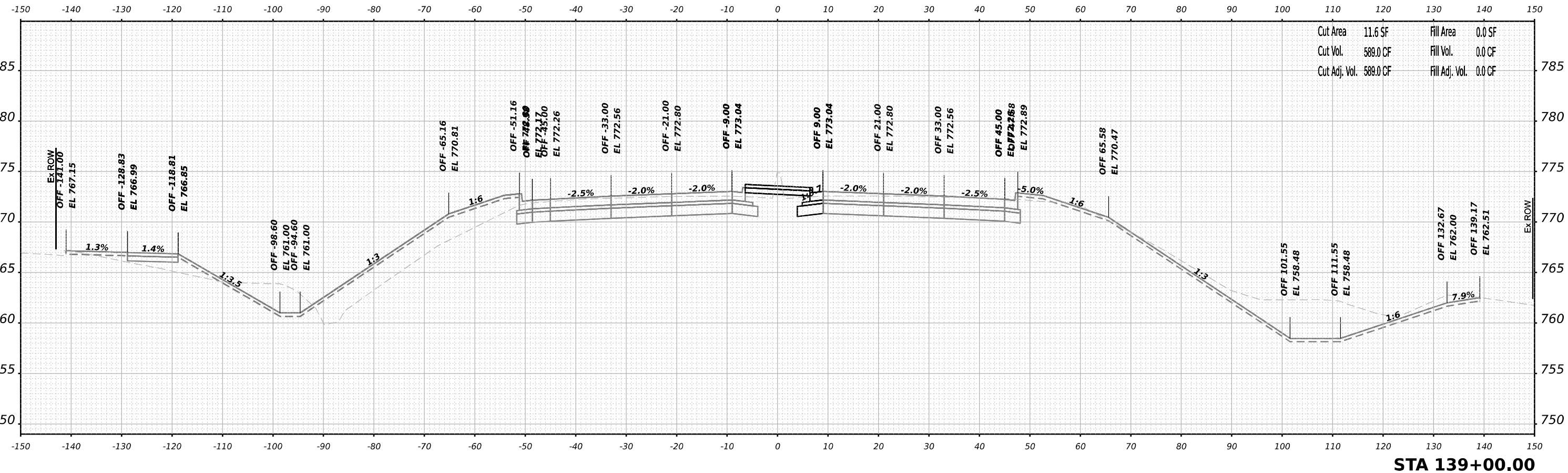
REVISED	-
REVISED	-
REVISED	-
REVISED	-

**STATE OF ILLINOIS
DEPARTMENT OF TRANSPORTATION**

CROSS SECTIONS HARRISON / US-20 - STAGE 4/4B	
SCALE: N/A	SHEET 15 OF 67 SHEETS
STA. 137+50.00 TO STA. 138+00.00	

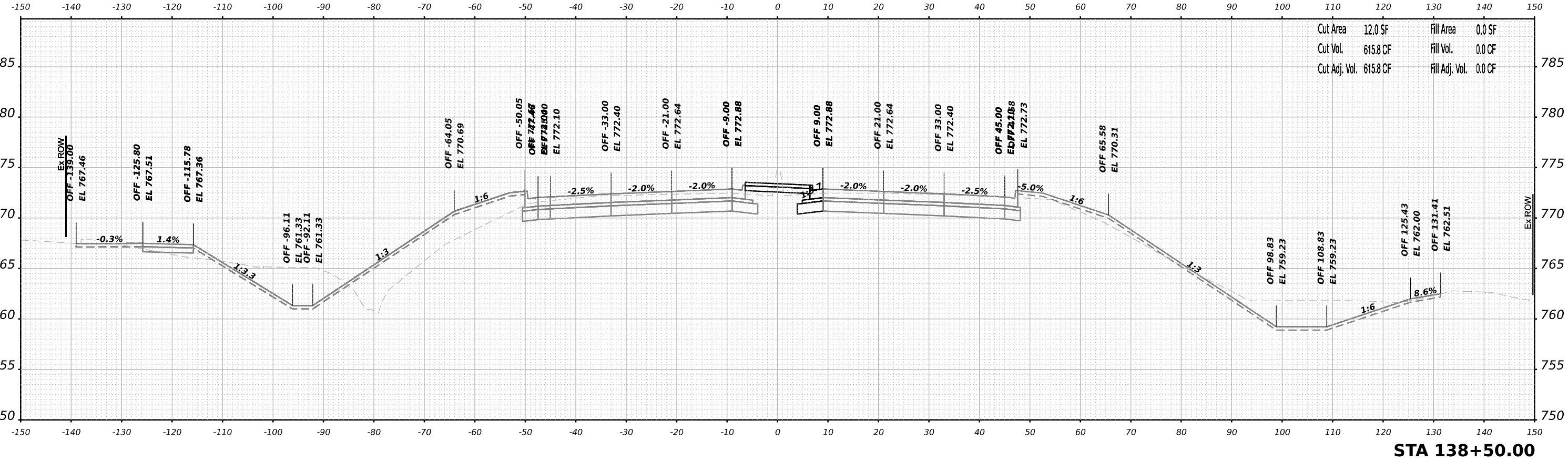
F.A.I.P. RTE.	SECTION	COUNTY	TOTAL SHEETS	SHEET NO.
39	(5)RS & (5&5HB)RC	WINNEBAGO	1279	977
		CONTRACT NO.	64R71	
		ILLINOIS	FED. AID PROJECT	

FINAL SURVEY	SURVEYED	DATE
NOTE BOOK	PLOTTED	BY
NO.	TEMPLATE	
	AREAS CHECKED	
	AREAS CHECKED	



Cut Area	11.6 SF	Fill Area	0.0 SF
Cut Vol.	589.0 CF	Fill Vol.	0.0 CF
Cut Adj. Vol.	589.0 CF	Fill Adj. Vol.	0.0 CF

ORIGINAL SURVEY	SURVEYED	DATE
NOTE BOOK	PLOTTED	BY
NO.	TEMPLATE	
	AREAS CHECKED	
	AREAS CHECKED	



Cut Area	12.0 SF	Fill Area	0.0 SF
Cut Vol.	615.8 CF	Fill Vol.	0.0 CF
Cut Adj. Vol.	615.8 CF	Fill Adj. Vol.	0.0 CF

MODEL: PLUS2018r - 1 - 138+50.00 [Sheet]
 FILE NAME: j:\benesch\paw\benesch.com\benesch.com\Documents\108005108000\01\Eng_Docs\Design\DM\Cross_Sections\24R71\Cross_Sections-Harrison-US-20-Stage4.rvt



USER NAME	= jMajcher
DESIGNED	- T.VOGLER
DRAWN	- T.VOGLER
PLLOT SCALE	= 0.166666685" / in.
PLLOT DATE	= 10/13/2023

CHECKED	- J.TARDY
DATE	- 10/13/2023

REVISED	-
REVISED	-
REVISED	-
REVISED	-

**STATE OF ILLINOIS
DEPARTMENT OF TRANSPORTATION**

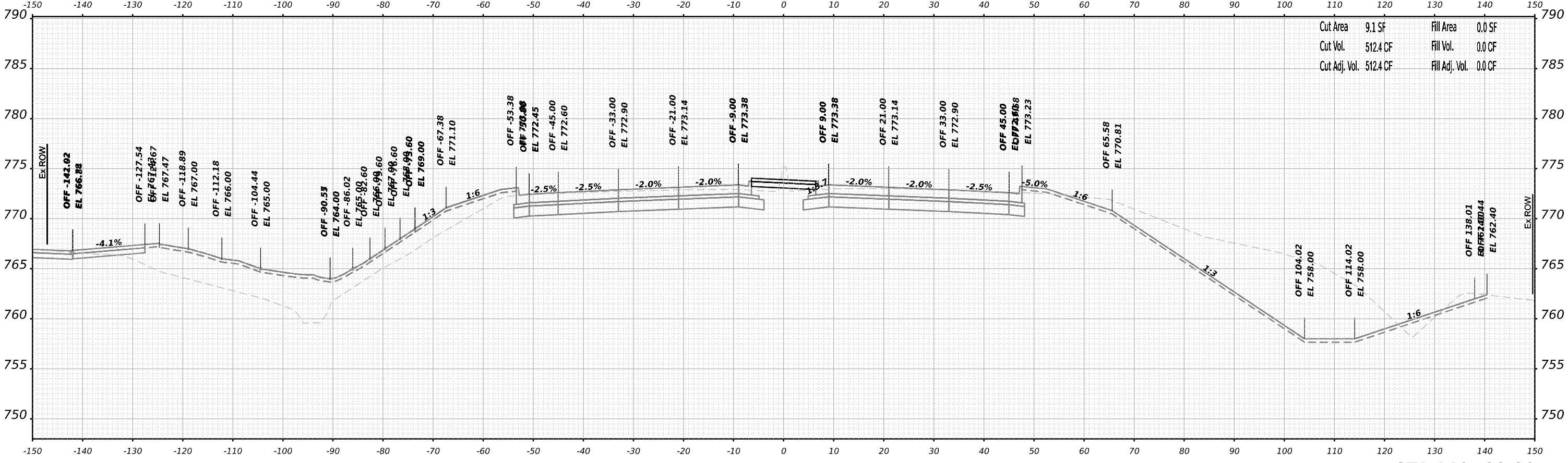
CROSS SECTIONS HARRISON / US-20 - STAGE 4/4B	
SCALE: N/A	SHEET 16 OF 67 SHEETS
STA. 138+50.00 TO STA. 139+00.00	

F.A.I.P. RTE.	SECTION	COUNTY	TOTAL SHEETS	SHEET NO.
39	(5)RS & (5&5HB)RC	WINNEBAGO	1279	978
		CONTRACT NO.	64R71	
		ILLINOIS	FED. AID PROJECT	

FINAL SURVEY NO.	SURVEYED	DATE
NOTE BOOK	PLOTTED	
AREAS CHECKED	TEMPLATE	
	AREAS	
	AREAS CHECKED	

ORIGINAL SURVEY NO.	SURVEYED	DATE
NOTE BOOK	PLOTTED	
AREAS CHECKED	TEMPLATE	
	AREAS	
	AREAS CHECKED	

MODEL: P:\US20\har - 1 - 140+00.00 (Sheet)
 FILE NAME: p:\benesch\paw\benesch.com\benesch\paw\00000108\0001\Eng\Drawings\02\4R71\Cross-Sections\Harrison-US-20\Stage4.dgn



Cut Area	9.1 SF	Fill Area	0.0 SF
Cut Vol.	512.4 CF	Fill Vol.	0.0 CF
Cut Adj. Vol.	512.4 CF	Fill Adj. Vol.	0.0 CF

STA 140+00.00



USER NAME = jmaicher	DESIGNED - T.VOGLER	REVISED -
	DRAWN - T.VOGLER	REVISED -
PLOT SCALE = 0.16666685' / in.	CHECKED - J.TARDY	REVISED -
PLOT DATE = 10/13/2023	DATE - 10/13/2023	REVISED -

**STATE OF ILLINOIS
DEPARTMENT OF TRANSPORTATION**

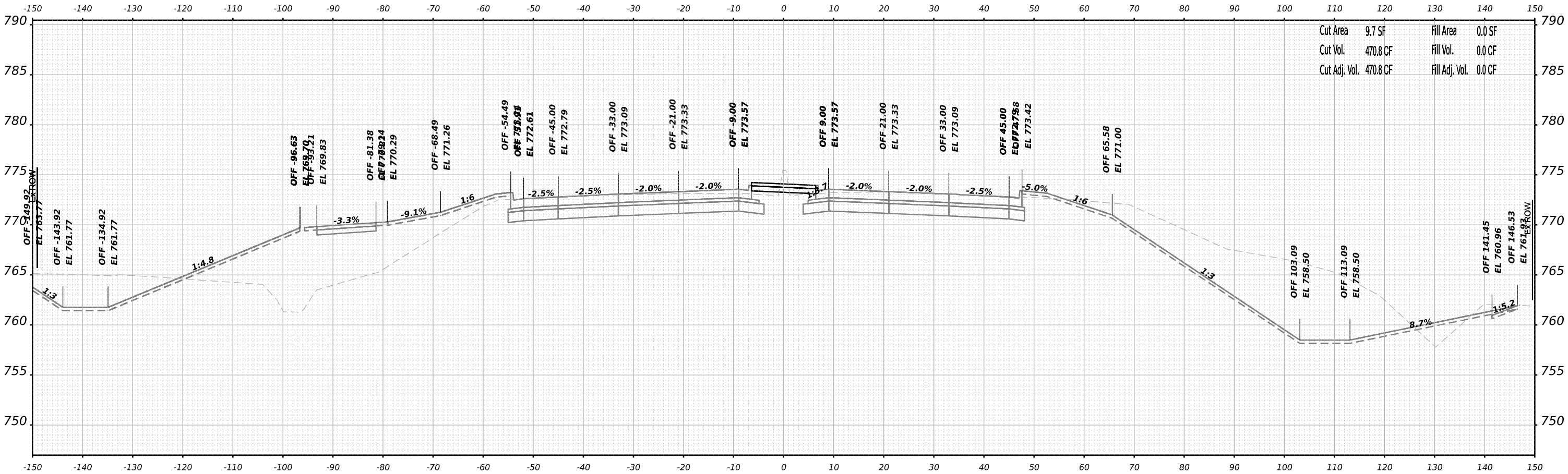
CROSS SECTIONS HARRISON / US-20 - STAGE 4/4B		
SCALE: N/A	SHEET 18 OF 67 SHEETS	STA. 140+00.00 TO STA. 141+00.00

F.A.I.P. RTE. 39	SECTION (5)RS & (5&5HB)RC	COUNTY WINNEBAGO	TOTAL SHEETS 1279	SHEET NO. 980
CONTRACT NO. 64R71				
ILLINOIS FED. AID PROJECT				

FINAL SURVEY NO.	SURVEYED	BY	DATE
	PLOTTED		
	AREAS CHECKED		

ORIGINAL SURVEY NO.	SURVEYED	BY	DATE
	PLOTTED		
	AREAS CHECKED		

MODEL: P:\US20\har - 1 - 140+50.00 (Sheet)
 FILE NAME: p:\benesch\paw\benesch.com\benesch\paw\00000108\001\Eng\Drawings\Drawings\Cross Sections\Harrison-US-20\Stage4.dgn



STA 140+50.00



USER NAME = jmajcher	DESIGNED - T.VOGLER	REVISED -
	DRAWN - T.VOGLER	REVISED -
PLOT SCALE = 0.16666685" / in.	CHECKED - J.TARDY	REVISED -
PLOT DATE = 10/13/2023	DATE - 10/13/2023	REVISED -

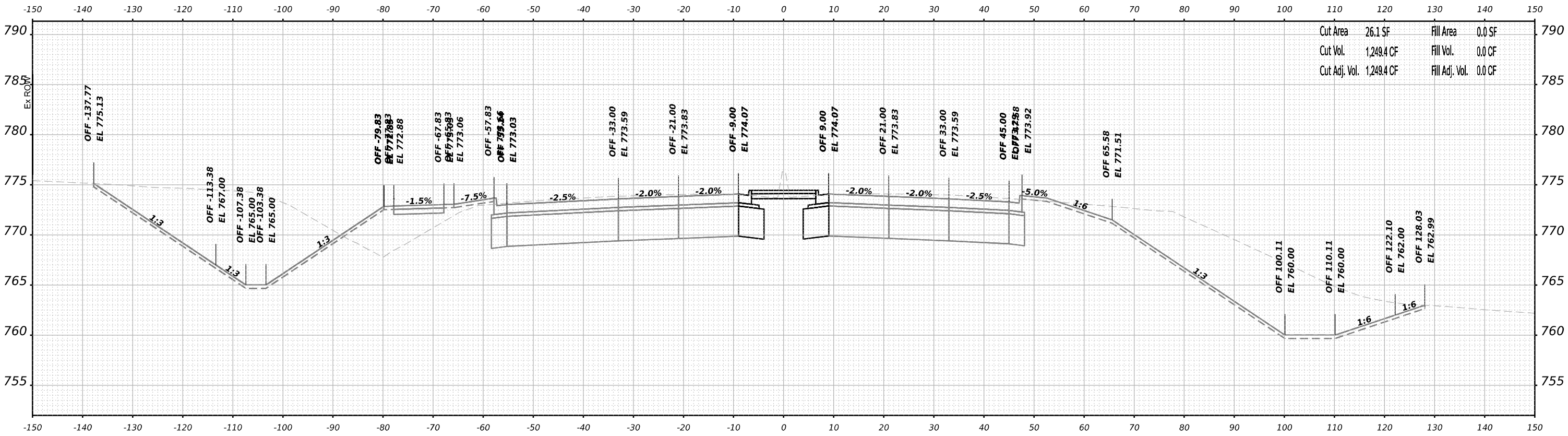
**STATE OF ILLINOIS
DEPARTMENT OF TRANSPORTATION**

**CROSS SECTIONS
HARRISON / US-20 - STAGE 4/4B**

F.A.I.P. RTE. 39	SECTION (5)RS & (5&5HB)RC	COUNTY WINNEBAGO	TOTAL SHEETS 1279	SHEET NO. 981
CONTRACT NO. 64R71				
ILLINOIS FED. AID PROJECT				

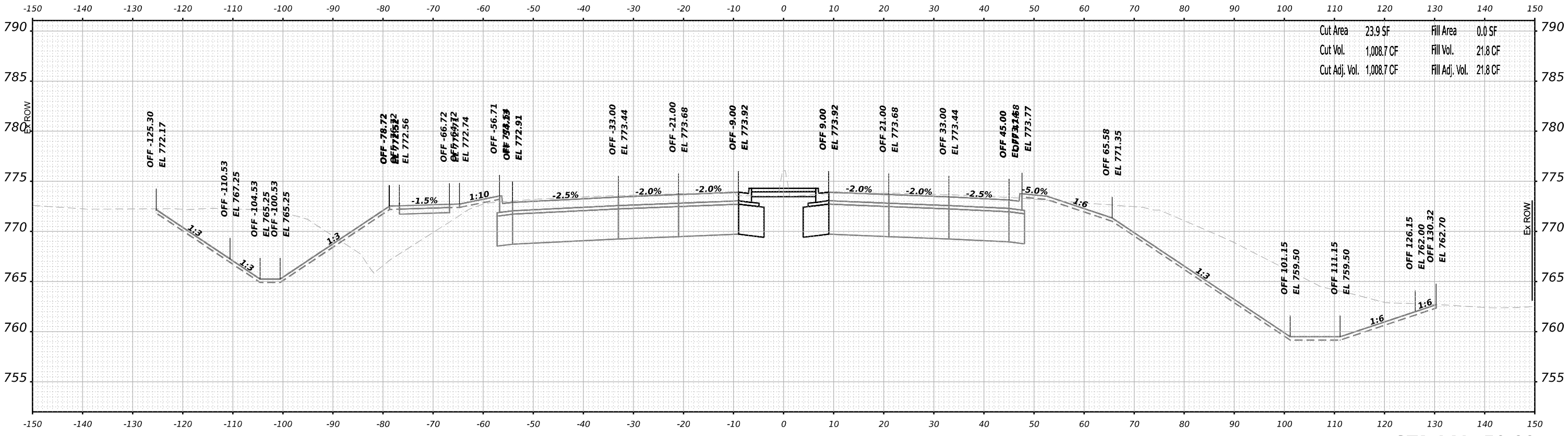
SCALE: N/A SHEET 19 OF 67 SHEETS STA. 140+50.00 TO STA. 140+50.00

FINAL SURVEY	SURVEYED	DATE
NOTE BOOK	PLOTTED	BY
NO.	TEMPLATE	
	AREAS CHECKED	
	AREAS	



Cut Area	26.1 SF	Fill Area	0.0 SF
Cut Vol.	1,249.4 CF	Fill Vol.	0.0 CF
Cut Adj. Vol.	1,249.4 CF	Fill Adj. Vol.	0.0 CF

ORIGINAL SURVEY	SURVEYED	DATE
NOTE BOOK	PLOTTED	BY
NO.	TEMPLATE	
	AREAS CHECKED	
	AREAS	



Cut Area	23.9 SF	Fill Area	0.0 SF
Cut Vol.	1,008.7 CF	Fill Vol.	21.8 CF
Cut Adj. Vol.	1,008.7 CF	Fill Adj. Vol.	21.8 CF

MODEL: PLUS2014r - 1 - 141 - 50.00 [Sheet]
 FILE NAME: j:\benesch\paw\benesch.com\benesch\paw\000001080001\Eng_Docs\Design\DM\Cross_Sections\024R71-Cross_Sections-Harrison-US-20-Stage4.dgn



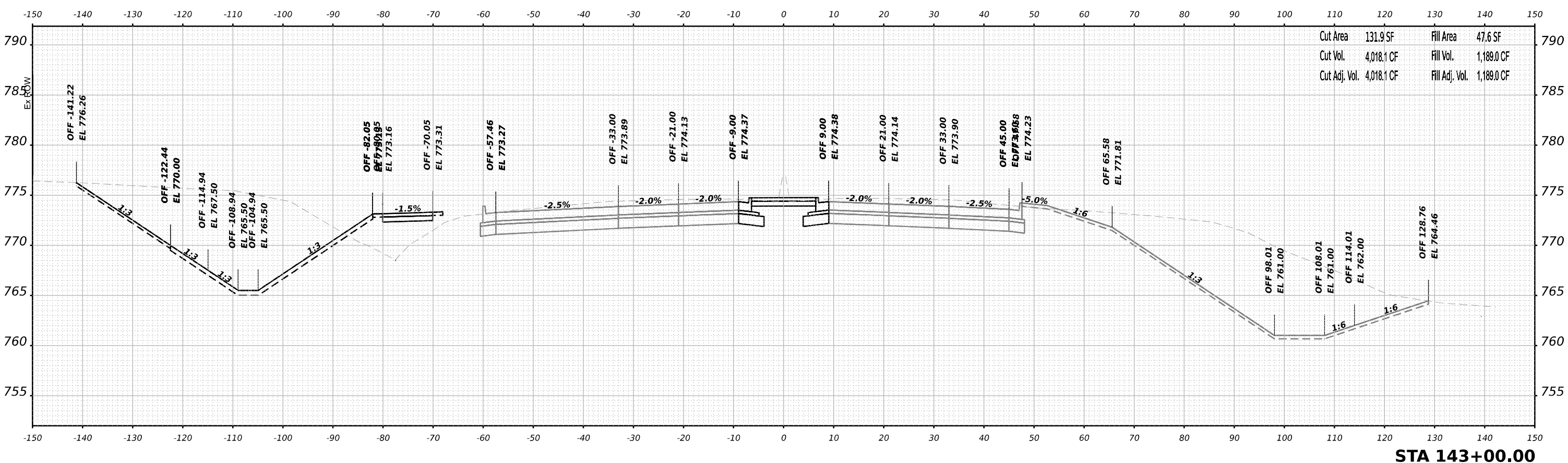
USER NAME	= jMajcher	DESIGNED	- T.VOGLER	REVISED	-
		DRAWN	- T.VOGLER	REVISED	-
PLOT SCALE	= 0.166666685 1/ in.	CHECKED	- J.TARDY	REVISED	-
PLOT DATE	= 10/13/2023	DATE	- 10/13/2023	REVISED	-

**STATE OF ILLINOIS
DEPARTMENT OF TRANSPORTATION**

CROSS SECTIONS HARRISON / US-20 - STAGE 4/4B	
SCALE: N/A	SHEET 21 OF 67 SHEETS
STA. 141+50.00 TO STA. 141+50.00	

F.A.I.P. RTE.	SECTION	COUNTY	TOTAL SHEETS	SHEET NO.
39	(5)RS & (5&5HB)RC	WINNEBAGO	1279	983
CONTRACT NO. 64R71				
ILLINOIS FED. AID PROJECT				

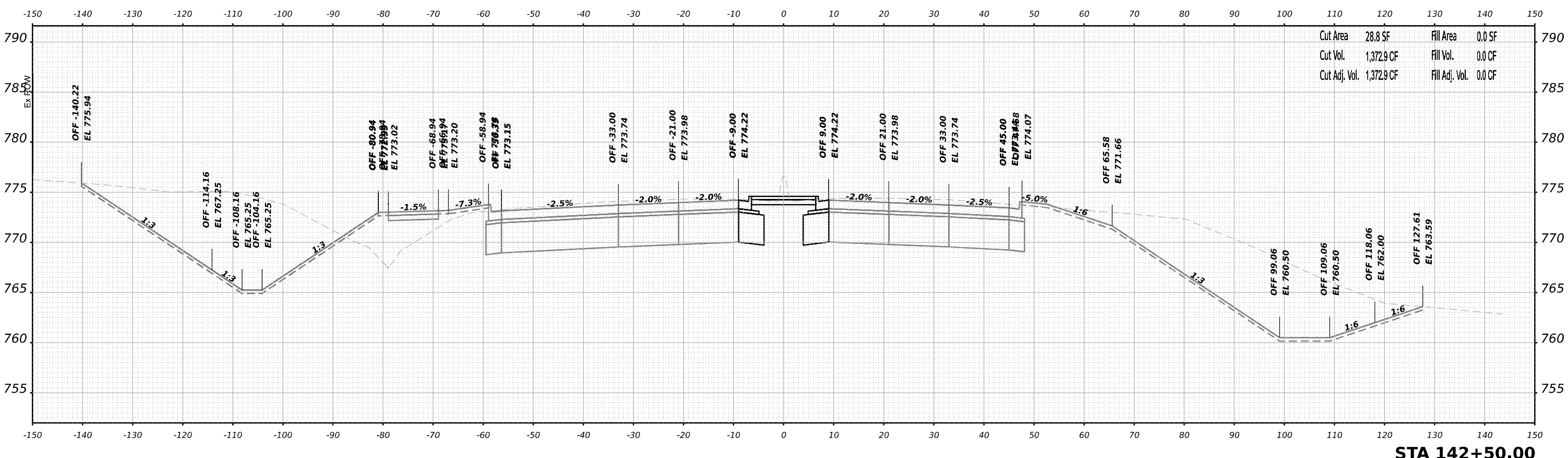
FINAL SURVEY	SURVEYED	DATE
NOTE BOOK	PLOTTED	BY
NO.	TEMPLATE	
	AREAS CHECKED	
	AREAS CHECKED	



Cut Area	131.9 SF	Fill Area	47.6 SF
Cut Vol.	4,018.1 CF	Fill Vol.	1,189.0 CF
Cut Adj. Vol.	4,018.1 CF	Fill Adj. Vol.	1,189.0 CF

STA 143+00.00

ORIGINAL SURVEY	SURVEYED	DATE
NOTE BOOK	PLOTTED	BY
NO.	TEMPLATE	
	AREAS CHECKED	
	AREAS CHECKED	



Cut Area	28.8 SF	Fill Area	0.0 SF
Cut Vol.	1,372.9 CF	Fill Vol.	0.0 CF
Cut Adj. Vol.	1,372.9 CF	Fill Adj. Vol.	0.0 CF

STA 142+50.00

MODEL: PLUS2014r-1-142+50.00 [Sheet]
 FILE NAME: j:\benesch\paw\benesch.com\benesch.com\benesch.com\Documents\108005108000\Eng_Docs\Design\DM\Cross_Sections\Harrison-US-20-Stage4.rvt



USER NAME	= jmajcher
DESIGNED	- T.VOGLER
DRAWN	- T.VOGLER
PLOT SCALE	= 0.16666685" / in.
PLOT DATE	= 10/13/2023

REVIS	-
REVIS	-
REVIS	-
REVIS	-
REVIS	-

CHECKED	- J.TARDY
DATE	- 10/13/2023

**STATE OF ILLINOIS
 DEPARTMENT OF TRANSPORTATION**

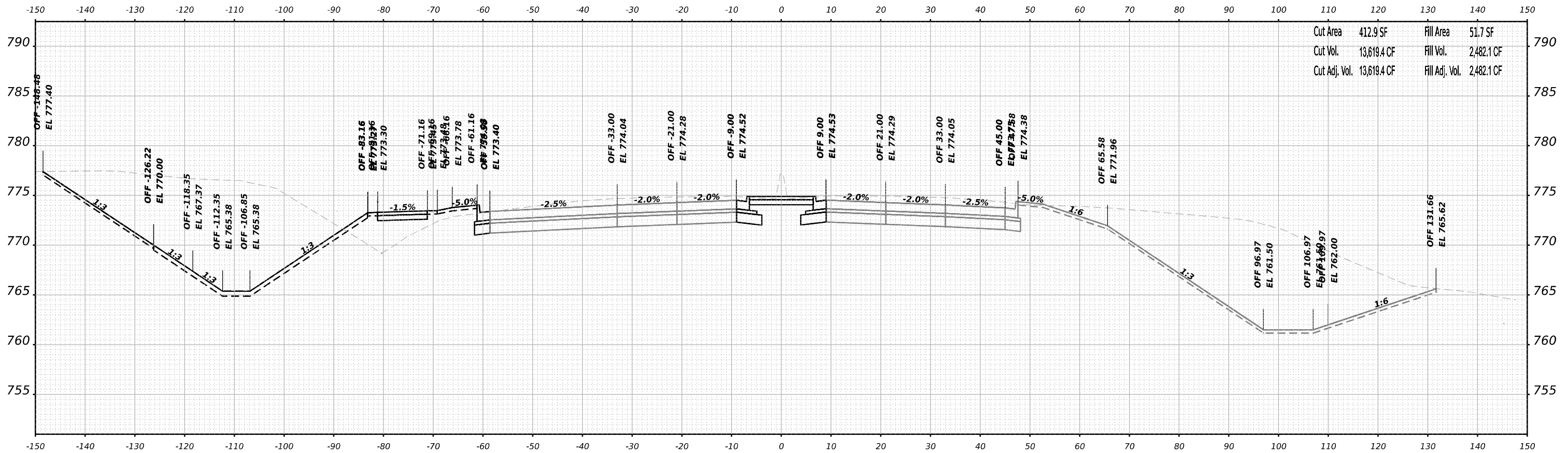
CROSS SECTIONS HARRISON / US-20 - STAGE 4/4B	
SCALE: N/A	SHEET 22 OF 67 SHEETS
STA. 142+50.00 TO STA. 142+50.00	

F.A.I.P. RTE.	SECTION	COUNTY	TOTAL SHEETS	SHEET NO.
39	(5)RS & (5&5HB)RC	WINNEBAGO	1279	984
CONTRACT NO. 64R71				
ILLINOIS FED. AID PROJECT				

FINAL SURVEY NO.	SURVEYED	DATE
NOTE BOOK	PLOTTED	
NO.	AREAS CHECKED	
	AREAS	
	TEMPLATE	
	BY	

ORIGINAL SURVEY NO.	SURVEYED	DATE
NOTE BOOK	PLOTTED	
NO.	AREAS CHECKED	
	AREAS	
	TEMPLATE	
	BY	

MODEL: P:\US20\harr - 143+50.00 (Sheet)
 FILE NAME: p:\benesch\paw\benesch.com\benesch\paw\00000108\0001\Eng\Drawings\0244R11-Cross-Sections-Harrison-US-20-Stage4.dgn



Cut Area	412.9 SF	Fill Area	51.7 SF
Cut Vol.	13,619.4 CF	Fill Vol.	2,482.1 CF
Cut Adj. Vol.	13,619.4 CF	Fill Adj. Vol.	2,482.1 CF

STA 143+50.00



USER NAME = jmajcher	DESIGNED - T.VOGLER	REVISED -
	DRAWN - T.VOGLER	REVISED -
PLOT SCALE = 0.16666665 1/ in.	CHECKED - J.TARDY	REVISED -
PLOT DATE = 10/13/2023	DATE - 10/13/2023	REVISED -

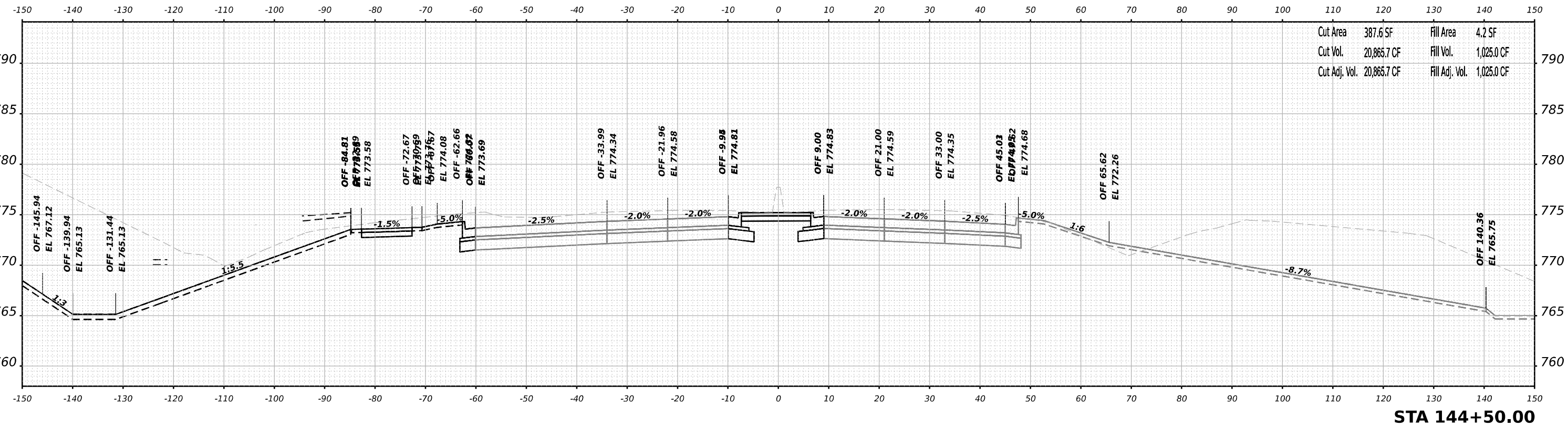
**STATE OF ILLINOIS
DEPARTMENT OF TRANSPORTATION**

**CROSS SECTIONS
HARRISON / US-20 - STAGE 4/4B**

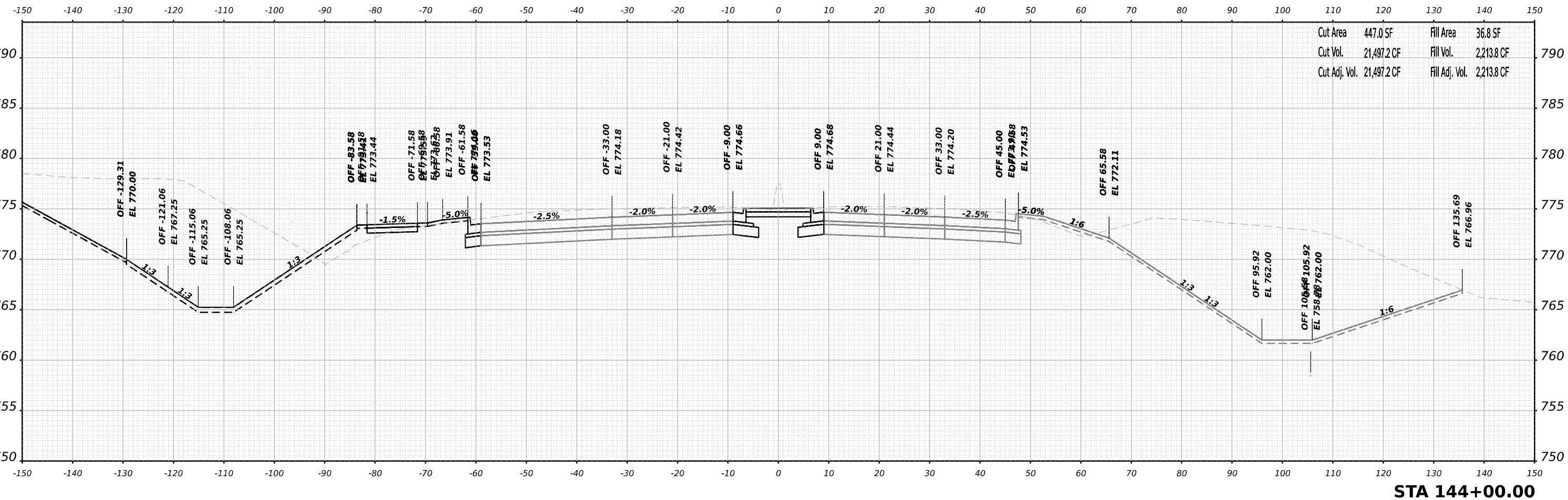
SCALE: N/A SHEET 23 OF 67 SHEETS STA. 143+50.00 TO STA. 143+50.00

F.A.I.P. RTE.	SECTION	COUNTY	TOTAL SHEETS	SHEET NO.
39	(5)RS & (5&5HB)RC	WINNEBAGO	1279	985
CONTRACT NO. 64R71				
ILLINOIS		FED. AID PROJECT		

FINAL SURVEY	SURVEYED	DATE
NOTE BOOK	PLOTTED	BY
NO.	TEMPLATE	
	AREAS CHECKED	
	AREAS CHECKED	



ORIGINAL SURVEY	SURVEYED	DATE
NOTE BOOK	PLOTTED	BY
NO.	TEMPLATE	
	AREAS CHECKED	
	AREAS CHECKED	



MODEL: P:\US20\144-1-144+00.00 [Sheet]
 FILE NAME: p:\benesch\paw\benesch.com\benesch.com\benesch.com\Documents\108009108\108000.00\Eng_Docs\Design\Drawings\Cross_Sections\64R71-Cross_Sections\Harrison-US-20-Stage4.dgn



USER NAME	= jma\jcher	DESIGNED	- T.VOGLER	REVISED	-
		DRAWN	- T.VOGLER	REVISED	-
PLOT SCALE	= 0.166666685 1/ in.	CHECKED	- J.TARDY	REVISED	-
PLOT DATE	= 10/13/2023	DATE	- 10/13/2023	REVISED	-

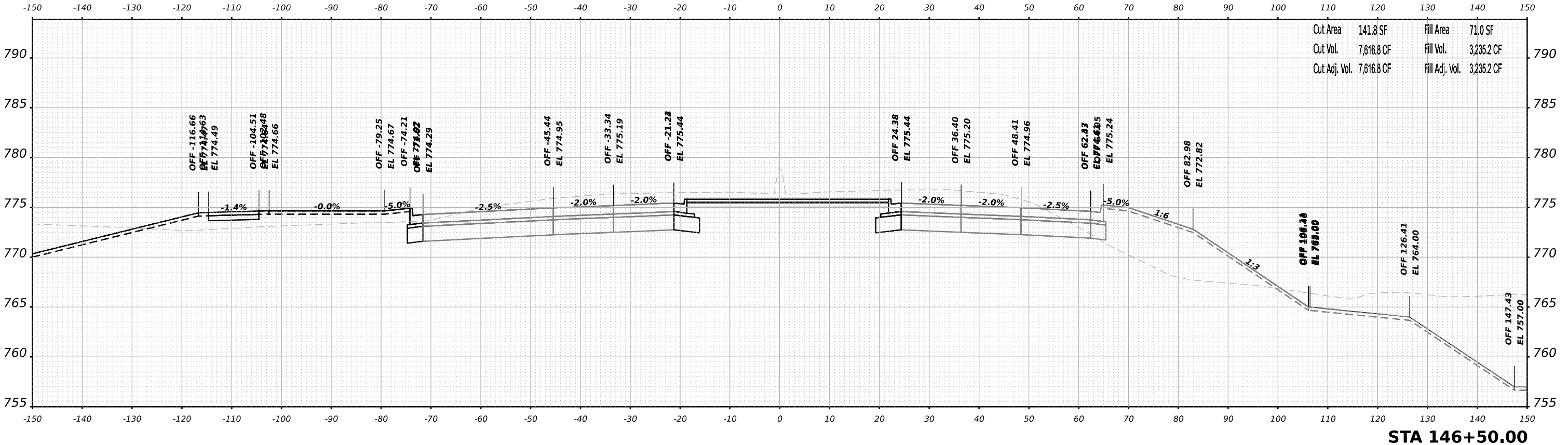
**STATE OF ILLINOIS
DEPARTMENT OF TRANSPORTATION**

**CROSS SECTIONS
HARRISON / US-20 - STAGE 4/4B**

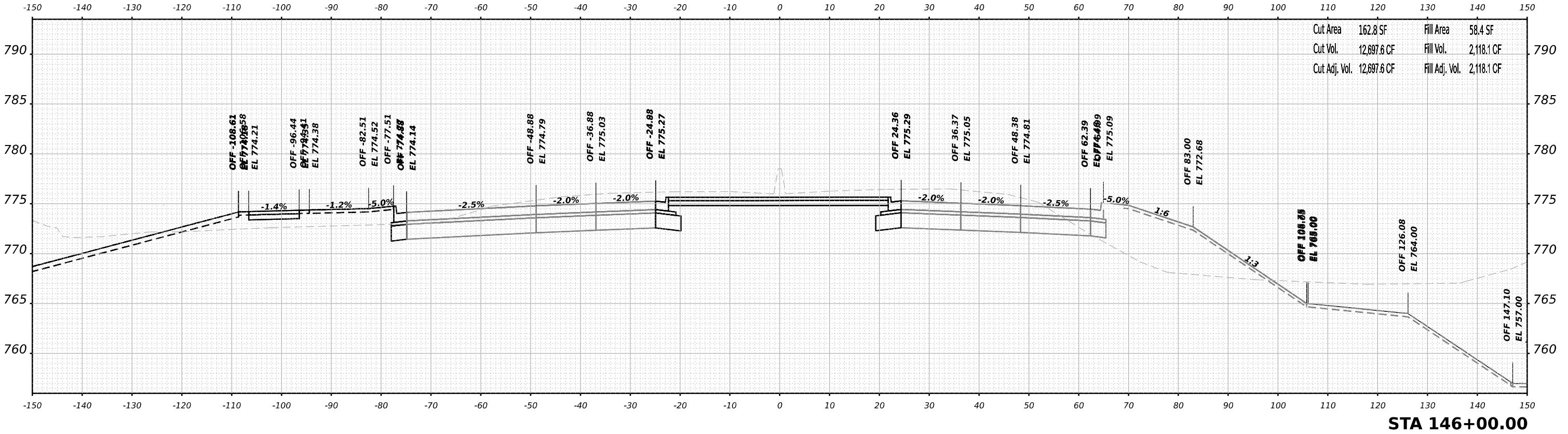
SCALE: N/A SHEET 24 OF 67 SHEETS STA. 144+00.00 TO STA. 144+50.00

F.A.I.P. RTE.	SECTION	COUNTY	TOTAL SHEETS	SHEET NO.
39	(5)RS & (5&5HB)RC	WINNEBAGO	1279	986
CONTRACT NO. 64R71				
ILLINOIS FED. AID PROJECT				

FINAL SURVEY NO.	SURVEYED	DATE
NOTE BOOK	PLOTTED	BY
AREAS CHECKED	TEMPLATE	
	AREAS CHECKED	



ORIGINAL SURVEY NO.	SURVEYED	DATE
NOTE BOOK	PLOTTED	BY
AREAS CHECKED	TEMPLATE	
	AREAS CHECKED	



MODEL: P:\US20\har - 1 - 146+00.00 (Sheet)
 FILE NAME: p:\benesch\paw\benesch.com\benesch.com\benesch.com\Documents\708095108\001\Eng_Docs\Design\DM\Cross_Sections\264R71\Cross_Sections-Harrison-US-20-Stage4.dgn



USER NAME	= jmaicher
PLOT SCALE	= 0.16666665' / in.
PLOT DATE	= 10/13/2023

DESIGNED	- T.VOGLER
DRAWN	- T.VOGLER
CHECKED	- J.TARDY
DATE	- 10/13/2023

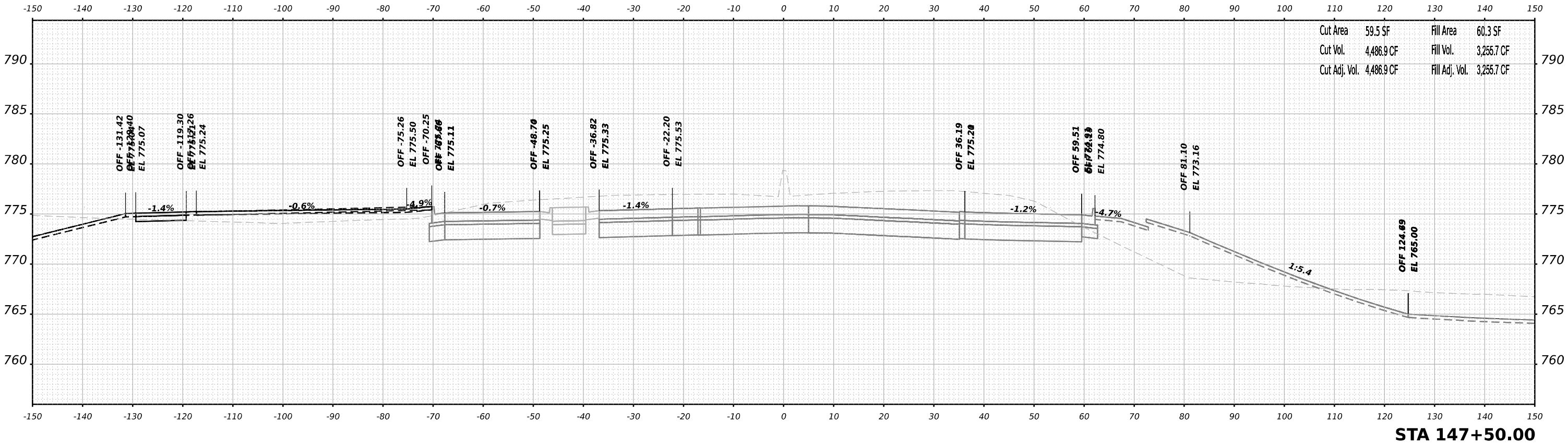
REVISED	-
REVISED	-
REVISED	-
REVISED	-

**STATE OF ILLINOIS
DEPARTMENT OF TRANSPORTATION**

CROSS SECTIONS HARRISON / US-20 - STAGE 4/4B	
SCALE: N/A	SHEET 26 OF 67 SHEETS
STA. 146+00.00 TO STA. 146+50.00	

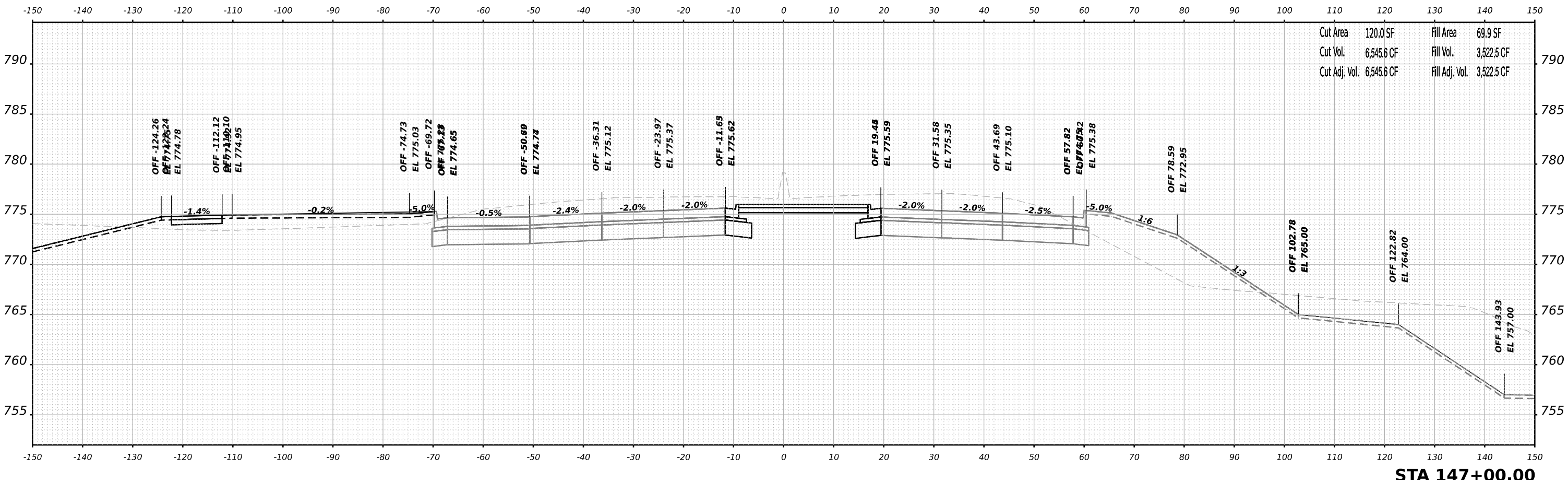
F.A.I.P. RTE.	SECTION	COUNTY	TOTAL SHEETS	SHEET NO.
39	(5)RS & (5&5HB)RC	WINNEBAGO	1279	988
CONTRACT NO. 64R71				
ILLINOIS FED. AID PROJECT				

DATE	
BY	
FINAL SURVEY	SURVEYED
NOTE BOOK	PLOTTED
NO.	TEMPLATE
	AREAS CHECKED
	AREAS CHECKED



STA 147+50.00

DATE	
BY	
ORIGINAL SURVEY	SURVEYED
NOTE BOOK	PLOTTED
NO.	TEMPLATE
	AREAS CHECKED
	AREAS CHECKED



STA 147+00.00

MODEL: PLUS2014r - 1 - 147+00.00 [Sheet]
 FILE NAME: p:\benesch\paw\benesch.com\benesch\paw\Documents\108005108000\01\Eng_Docs\Design\01\Cross_Sections\0244R71-Cross_Sections-Harrison-US-20-Stage4.dgn

benesch
 Alfred Benesch & Company
 35 W Wacker Drive, Suite 3300
 Chicago, Illinois 60601
 312.265.4150 Job No. 15880.00


USER NAME	= jMaicher	DESIGNED	- T.VOGLER	REVISED	-
		DRAWN	- T.VOGLER	REVISED	-
PLOT SCALE	= 0.16666685 1/ in.	CHECKED	- J.TARDY	REVISED	-
PLOT DATE	= 10/13/2023	DATE	- 10/13/2023	REVISED	-

**STATE OF ILLINOIS
 DEPARTMENT OF TRANSPORTATION**

**CROSS SECTIONS
 HARRISON / US-20 - STAGE 4/4B**
 SCALE: N/A SHEET 27 OF 67 SHEETS STA. 147+00.00 TO STA. 147+50.00

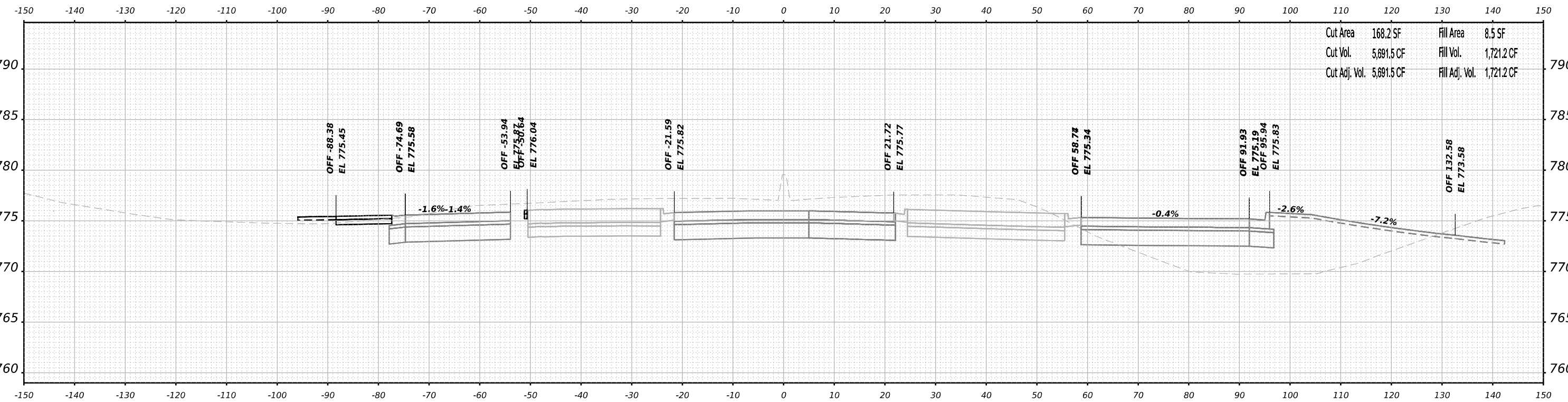
F.A.I.P. RTE.	SECTION	COUNTY	TOTAL SHEETS	SHEET NO.
39	(5)RS & (5&5HB)RC	WINNEBAGO	1279	989
		CONTRACT NO.	64R71	
		ILLINOIS	FED. AID PROJECT	

DATE	
BY	
SURVEYED	
PLOTTED	
TEMPLATE	
AREAS CHECKED	
AREAS CHECKED	
FINAL SURVEY	
NOTE BOOK	
NO.	



STA 148+50.00

DATE	
BY	
SURVEYED	
PLOTTED	
TEMPLATE	
AREAS CHECKED	
AREAS CHECKED	
ORIGINAL SURVEY	
NOTE BOOK	
NO.	



STA 148+00.00

MODEL: P:\US20\har - 1 - 148+00.00 (Sheet)
 FILE NAME: p:\benesch\paw\benesch.com\benesch.com\benesch.com\Documents\108005108000.00\Eng_Docs\Design\DM\Cross_Sections\024R71\Cross_Sections\Harrison-US-20-Stage4.dgn



USER NAME	= jmajcher	DESIGNED	- T.VOGLER	REVISED	-
		DRAWN	- T.VOGLER	REVISED	-
PLOT SCALE	= 0.16666665 1/ in.	CHECKED	- J.TARDY	REVISED	-
PLOT DATE	= 10/13/2023	DATE	- 10/13/2023	REVISED	-

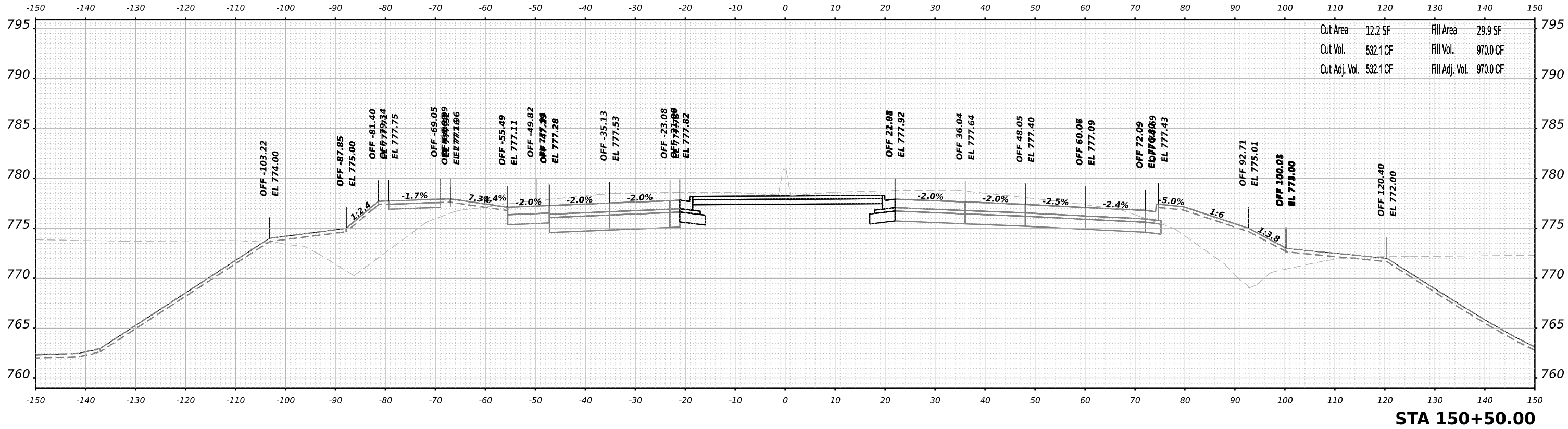
**STATE OF ILLINOIS
 DEPARTMENT OF TRANSPORTATION**

**CROSS SECTIONS
 HARRISON / US-20 - STAGE 4/4B**

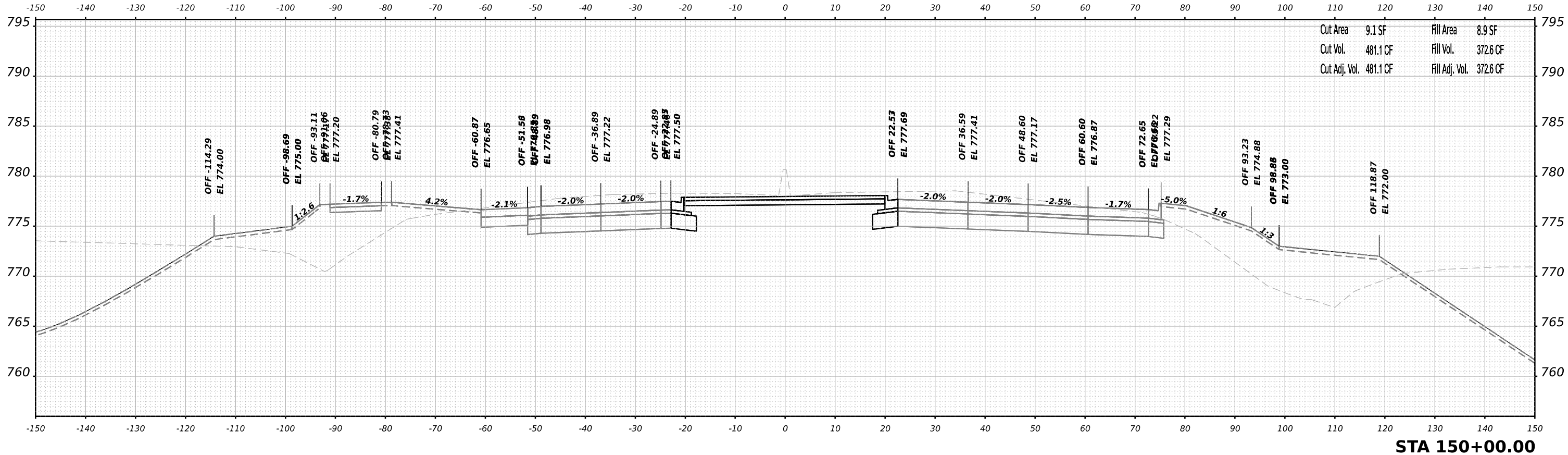
F.A.I.P. RTE.	SECTION	COUNTY	TOTAL SHEETS	SHEET NO.
39	(5)RS & (5&5HB)RC	WINNEBAGO	1279	990
CONTRACT NO. 64R71				
ILLINOIS FED. AID PROJECT				

SCALE: N/A SHEET 28 OF 67 SHEETS STA. 148+00.00 TO STA. 148+50.00

FINAL SURVEY	SURVEYED	BY	DATE
NOTE BOOK	PLOTTED		
NO.	TEMPLATE		
	AREAS CHECKED		



ORIGINAL SURVEY	SURVEYED	BY	DATE
NOTE BOOK	PLOTTED		
NO.	TEMPLATE		
	AREAS CHECKED		



MODEL: P:\US20\harr-1-150-00-00 (Sheet)
 FILE NAME: p:\benesch\paw\benesch.com\benesch\paw\Documents\108005108000\01\Eng_Docs\Design\DM\Cross_Sections\264R71-Cross_Sections-Harrison-US-20-Stage4.dgn



USER NAME	= jMajcher	DESIGNED	- T.VOGLER	REVISED	-
PLLOT SCALE	= 0.16666665"/in.	DRAWN	- T.VOGLER	REVISED	-
PLLOT DATE	= 10/13/2023	CHECKED	- J.TARDY	REVISED	-
		DATE	- 10/13/2023	REVISED	-

**STATE OF ILLINOIS
DEPARTMENT OF TRANSPORTATION**

**CROSS SECTIONS
HARRISON / US-20 - STAGE 4/4B**

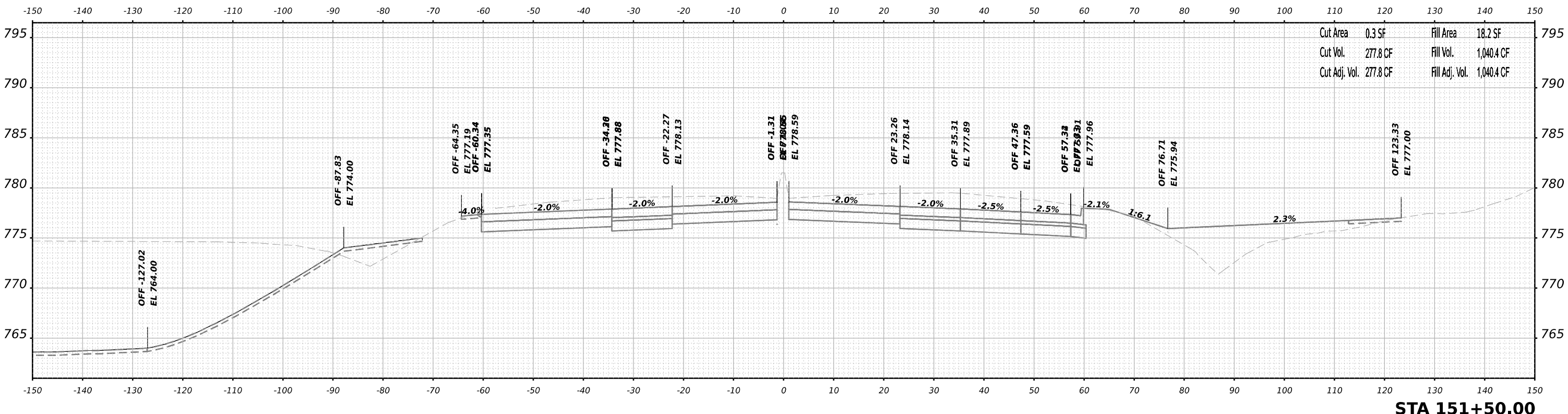
SCALE: N/A SHEET 30 OF 67 SHEETS STA. 150+00.00 TO STA. 150+50.00

F.A.I.P. RTE.	SECTION	COUNTY	TOTAL SHEETS	SHEET NO.
39	(5)RS & (5&5HB)RC	WINNEBAGO	1279	992
CONTRACT NO. 64R71				
ILLINOIS FED. AID PROJECT				

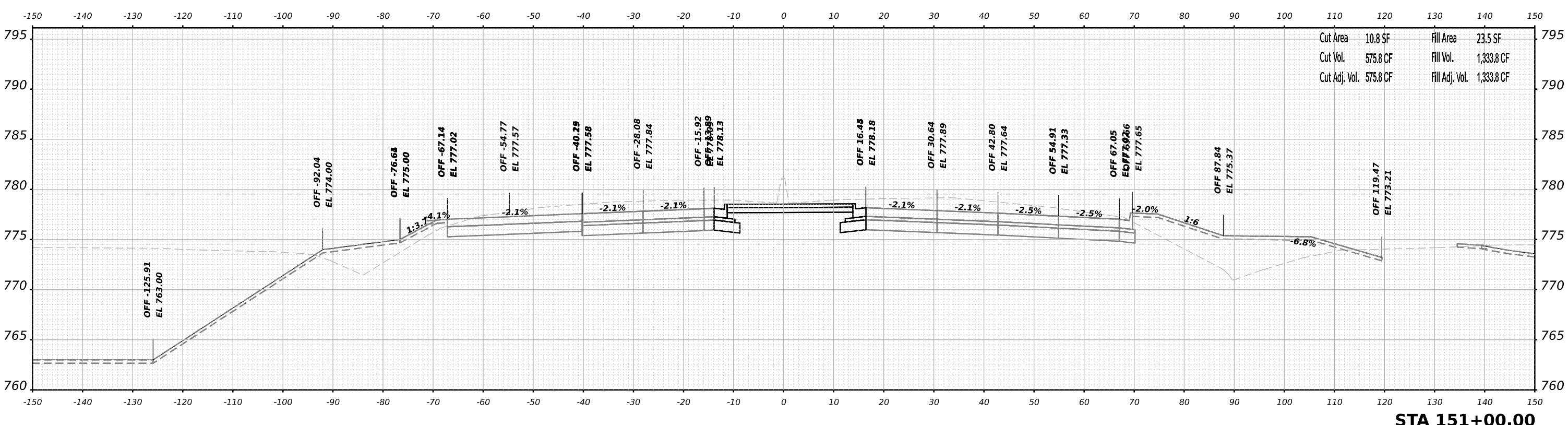
DATE	
BY	
SURVEYED	
PLOTTED	
TEMPLATE	
AREAS	
AREAS CHECKED	
NO.	
FINAL SURVEY	
NOTE BOOK	

DATE	
BY	
SURVEYED	
PLOTTED	
TEMPLATE	
AREAS	
AREAS CHECKED	
NO.	
ORIGINAL SURVEY	
NOTE BOOK	

MODEL: P:\US20\harr-1-151+00.00 (Sheet)
 FILE NAME: p:\benesch\paw\benesch.com\benesch\paw\Documents\108005108000\01\Eng_Docs\Design\Drawings\Cross_Sections\Harrison-US-20\Stage4.dgn



Cut Area	0.3 SF	Fill Area	18.2 SF
Cut Vol.	277.8 CF	Fill Vol.	1,040.4 CF
Cut Adj. Vol.	277.8 CF	Fill Adj. Vol.	1,040.4 CF



Cut Area	10.8 SF	Fill Area	23.5 SF
Cut Vol.	575.8 CF	Fill Vol.	1,333.8 CF
Cut Adj. Vol.	575.8 CF	Fill Adj. Vol.	1,333.8 CF



USER NAME	= jmajcher	DESIGNED	- T.VOGLER	REVISED	-
DRAWN	- T.VOGLER	REVISIONS	-	REVISIONS	-
PLOT SCALE	= 0.16666665" / in.	CHECKED	- J.TARDY	REVISIONS	-
PLOT DATE	= 10/13/2023	DATE	- 10/13/2023	REVISIONS	-

**STATE OF ILLINOIS
DEPARTMENT OF TRANSPORTATION**

**CROSS SECTIONS
HARRISON / US-20 - STAGE 4/4B**

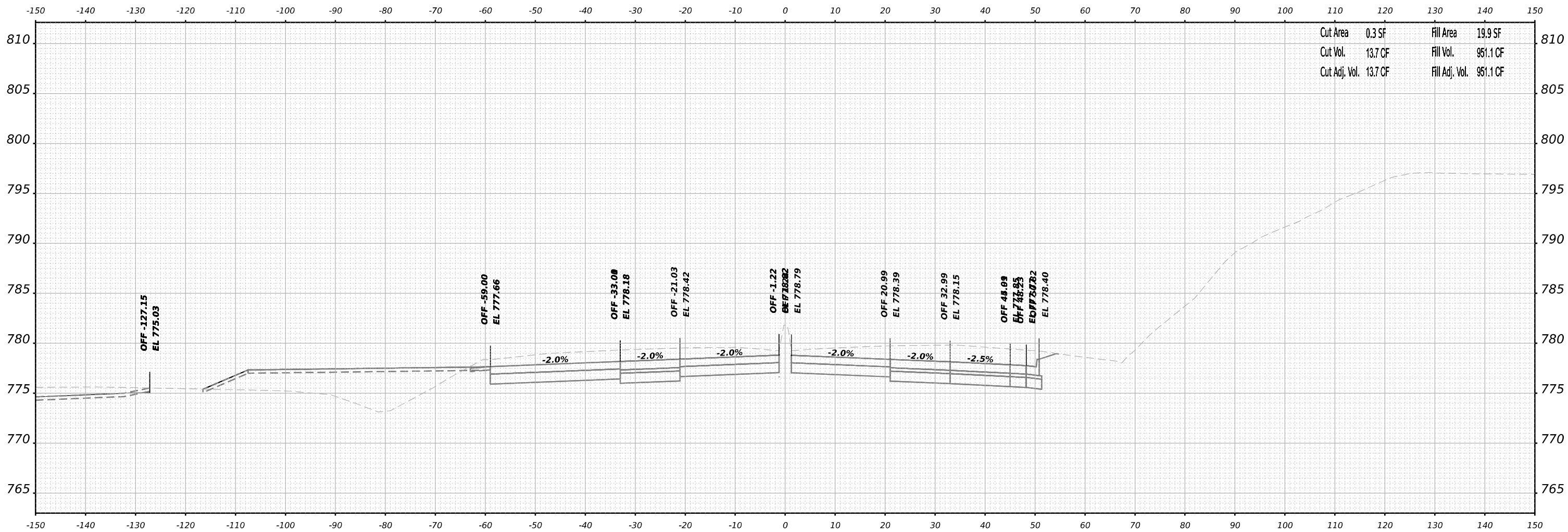
SCALE: N/A SHEET 31 OF 67 SHEETS STA. 151+00.00 TO STA. 151+50.00

F.A.I.P. RTE.	SECTION	COUNTY	TOTAL SHEETS	SHEET NO.
39	(5)RS & (5&5HB)RC	WINNEBAGO	1279	993
CONTRACT NO. 64R71				
ILLINOIS FED. AID PROJECT				

FINAL SURVEY NO.	SURVEYED PLOTTED AREAS CHECKED	BY	DATE

ORIGINAL SURVEY NO.	SURVEYED PLOTTED AREAS CHECKED	BY	DATE

MODEL: P:\US20\harr - 1 - 152+00.00 (Sheet)
 FILE NAME: p:\benesch\paw\benesch\paw\Documents\108009108\001\Eng_Docs\Design\DM\Cross_Sections\024R71-Cross-Sections-Harrison-US-20-Stage4.dgn



STA 152+00.00



USER NAME = jmajcher	DESIGNED - T.VOGLER	REVISED -
	DRAWN - T.VOGLER	REVISED -
PLOT SCALE = 0.16666685' / in.	CHECKED - J.TARDY	REVISED -
PLOT DATE = 10/13/2023	DATE - 10/13/2023	REVISED -

**STATE OF ILLINOIS
DEPARTMENT OF TRANSPORTATION**

**CROSS SECTIONS
HARRISON / US-20 - STAGE 4/4B**

SCALE: N/A SHEET 32 OF 67 SHEETS STA. 152+00.00 TO STA. 152+00.00

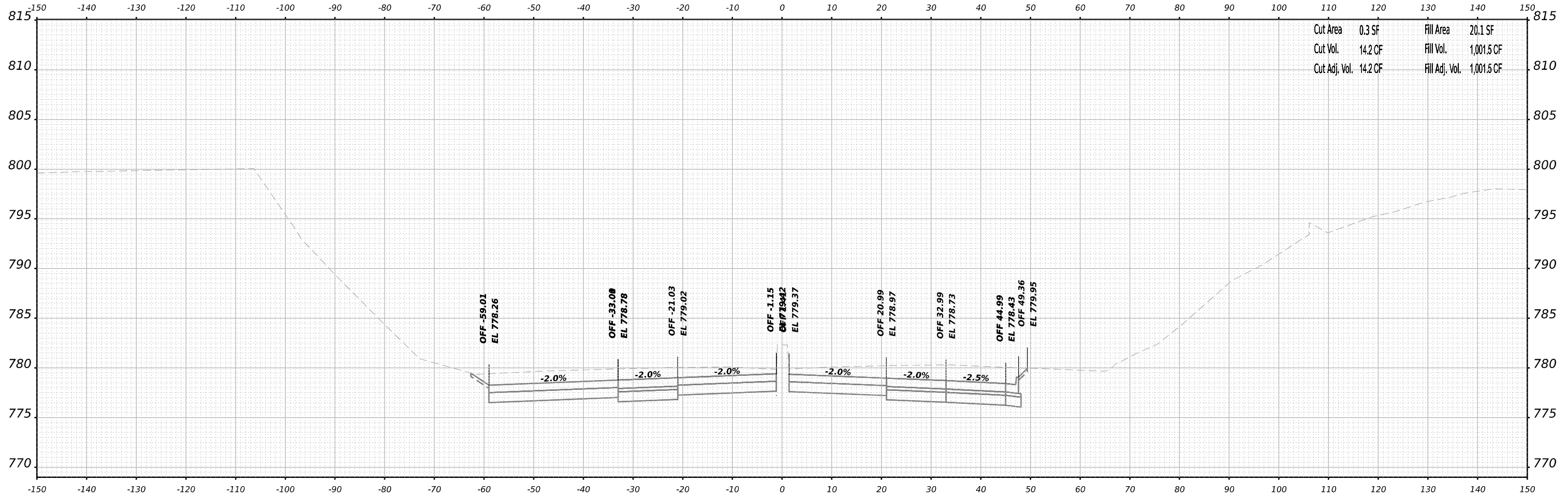
F.A.I.P. RTE.	SECTION	COUNTY	TOTAL SHEETS	SHEET NO.
39	(5)RS & (5&5HB)RC	WINNEBAGO	1279	994
CONTRACT NO. 64R71				
ILLINOIS FED. AID PROJECT				

FINAL SURVEY NO.	SURVEYED PLOTTED AREAS CHECKED	BY	DATE
	NOTE BOOK		
	TEMPLATE		
	AREAS		

ORIGINAL SURVEY NO.	SURVEYED PLOTTED AREAS CHECKED	BY	DATE
	NOTE BOOK		
	TEMPLATE		
	AREAS		

MODEL: P1US20har - 1 - 153+00.00 (Sheet)

FILE NAME: p:\benesch\paw\benesch.com\benesch\paw\Documents\108005108000\01\Eng_Docs\Design\DM\Cross_Sections\64R71\Cross_Sections-Harrison-US-20-Stage4.dgn



Cut Area	0.3 SF	Fill Area	20.1 SF
Cut Vol.	14.2 CF	Fill Vol.	1,001.5 CF
Cut Adj. Vol.	14.2 CF	Fill Adj. Vol.	1,001.5 CF

STA 153+00.00



USER NAME	= jMajcher
PLOT SCALE	= 0.16666685 1/ in.
PLOT DATE	= 10/13/2023

DESIGNED	- T.VOGLER
DRAWN	- T.VOGLER
CHECKED	- J.TARDY
DATE	- 10/13/2023

REVISED	-
REVISED	-
REVISED	-
REVISED	-

STATE OF ILLINOIS
DEPARTMENT OF TRANSPORTATION

CROSS SECTIONS
HARRISON / US-20 - STAGE 4/4B

SCALE: N/A

SHEET 34 OF 67 SHEETS

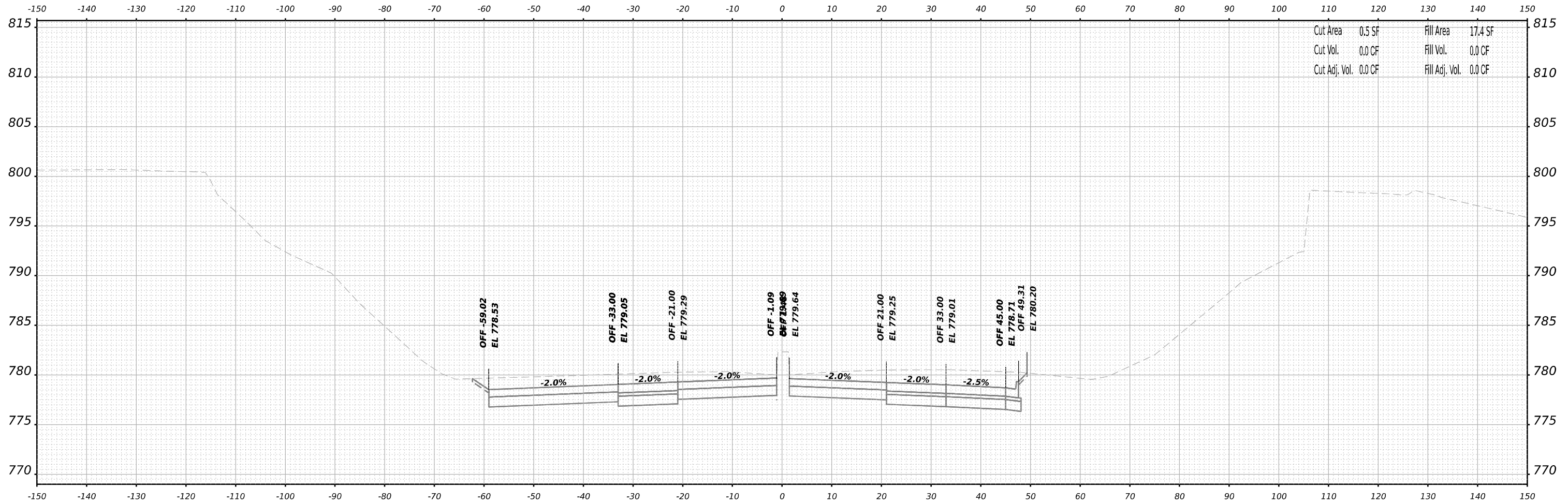
STA. 153+00.00 TO STA. 153+00.00

F.A.I.P. RTE.	SECTION	COUNTY	TOTAL SHEETS	SHEET NO.
39	(5)RS & (5&5HB)RC	WINNEBAGO	1279	996
CONTRACT NO. 64R71				
ILLINOIS FED. AID PROJECT				

FINAL SURVEY NO.	SURVEYED PLOTTED AREAS CHECKED	BY	DATE
	NOTE BOOK		
	TEMPLATE		
	AREAS CHECKED		

ORIGINAL SURVEY NO.	SURVEYED PLOTTED AREAS CHECKED	BY	DATE
	NOTE BOOK		
	TEMPLATE		
	AREAS CHECKED		

MODEL: P:\US20\har - 2 - q 1311+50.00 [Sheet]
 FILE NAME: p:\benesch\paw\benesch\paw\Documents\1080510800\01\Eng_Docs\Design\DM\Cross_Sections\264R71\Cross_Sections-Harrison-US-20-Stage4.dgn



Cut Area	0.5 SF	Fill Area	17.4 SF
Cut Vol.	0.0 CF	Fill Vol.	0.0 CF
Cut Adj. Vol.	0.0 CF	Fill Adj. Vol.	0.0 CF

STA 1311+50.00



USER NAME	= jMajcher
PLOT SCALE	= 0.16666685 1/ in.
PLOT DATE	= 10/13/2023

DESIGNED	- T.VOGLER
DRAWN	- T.VOGLER
CHECKED	- J.TARDY
DATE	- 10/13/2023

REVISED	-
REVISED	-
REVISED	-
REVISED	-

**STATE OF ILLINOIS
 DEPARTMENT OF TRANSPORTATION**

**CROSS SECTIONS
 HARRISON / US-20 - STAGE 4/4B**

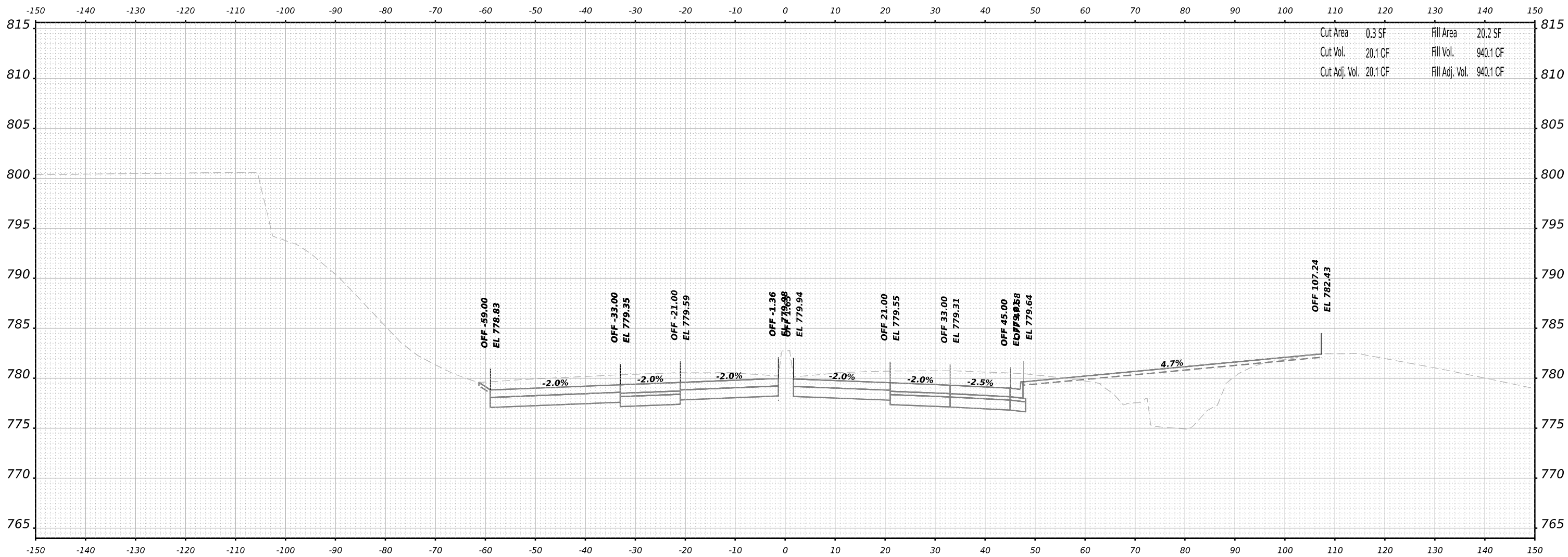
SCALE: N/A SHEET 35 OF 67 SHEETS STA. 1311+50.00 TO STA. 1311+50.00

F.A.I.P. RTE.	SECTION	COUNTY	TOTAL SHEETS	SHEET NO.
39	(5)RS & (5&5HB)RC	WINNEBAGO	1279	997
CONTRACT NO. 64R71				
ILLINOIS FED. AID PROJECT				

FINAL SURVEY NO.	SURVEYED	BY	DATE
NOTE BOOK	PLOTTED		
AREAS CHECKED	TEMPLATE		
	AREAS		
	CHECKED		

ORIGINAL SURVEY NO.	SURVEYED	BY	DATE
NOTE BOOK	PLOTTED		
AREAS CHECKED	TEMPLATE		
	AREAS		
	CHECKED		

MODEL: P:\US20\harr - 2 - q 1312+00.00 [Sheet]
 FILE NAME: p:\benesch\paw\benesch.com\benesch\paw\0\Documents\10800\10800.00\Eng_Docs\Design\DM\Cross_Sections\264R71\Cross_Sections-Harrison-US-20-Stage4.dgn



Cut Area	0.3 SF	Fill Area	20.2 SF
Cut Vol.	20.1 CF	Fill Vol.	940.1 CF
Cut Adj. Vol.	20.1 CF	Fill Adj. Vol.	940.1 CF

STA 1312+00.00



USER NAME	= jMajcher
PLOT SCALE	= 0.166666685 1/ in.
PLOT DATE	= 10/13/2023

DESIGNED	- T.VOGLER
DRAWN	- T.VOGLER
CHECKED	- J.TARDY
DATE	- 10/13/2023

REVISED	-
REVISED	-
REVISED	-
REVISED	-

**STATE OF ILLINOIS
DEPARTMENT OF TRANSPORTATION**

**CROSS SECTIONS
HARRISON / US-20 - STAGE 4/4B**

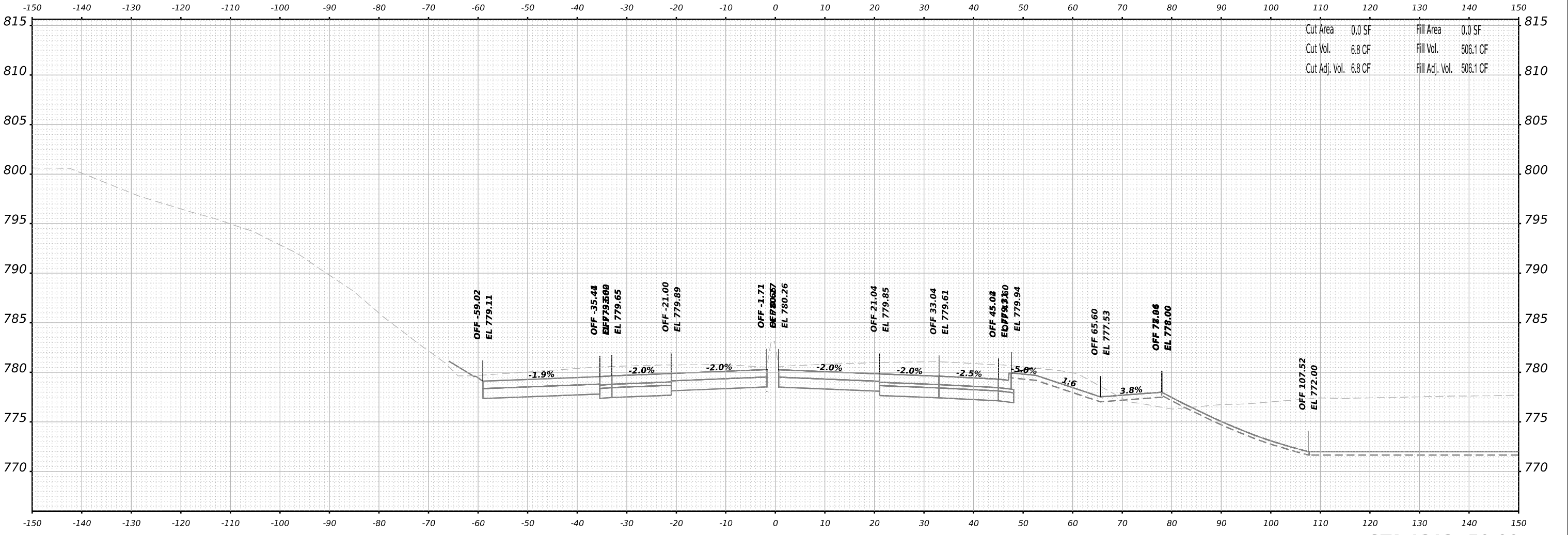
SCALE: N/A SHEET 36 OF 67 SHEETS STA. 1312+00.00 TO STA. 1312+00.00

F.A.I.P. RTE.	SECTION	COUNTY	TOTAL SHEETS	SHEET NO.
39	(5)RS & (5&5HB)RC	WINNEBAGO	1279	998
CONTRACT NO. 64R71				
ILLINOIS FED. AID PROJECT				

FINAL SURVEY NO.	SURVEYED PLOTTED AREAS CHECKED	BY	DATE

ORIGINAL SURVEY NO.	SURVEYED PLOTTED AREAS CHECKED	BY	DATE

MODEL: P:\US20\harr - 2 - q 1312+50.00 [Sheet]
 FILE NAME: p:\benesch\paw\benesch.com\benesch\paw\0\Documents\708005108\001\Eng_Docs\Design\DM\Cross_Sections\264R71\Cross_Sections-Harrison-US-20-Stage4.dgn



Cut Area	0.0 SF	Fill Area	0.0 SF
Cut Vol.	6.8 CF	Fill Vol.	506.1 CF
Cut Adj. Vol.	6.8 CF	Fill Adj. Vol.	506.1 CF

STA 1312+50.00



USER NAME = jmajcher	DESIGNED - T.VOGLER	REVISED -
	DRAWN - T.VOGLER	REVISED -
PLOT SCALE = 0.16666685' / in.	CHECKED - J.TARDY	REVISED -
PLOT DATE = 10/13/2023	DATE - 10/13/2023	REVISED -

**STATE OF ILLINOIS
DEPARTMENT OF TRANSPORTATION**

**CROSS SECTIONS
HARRISON / US-20 - STAGE 4/4B**

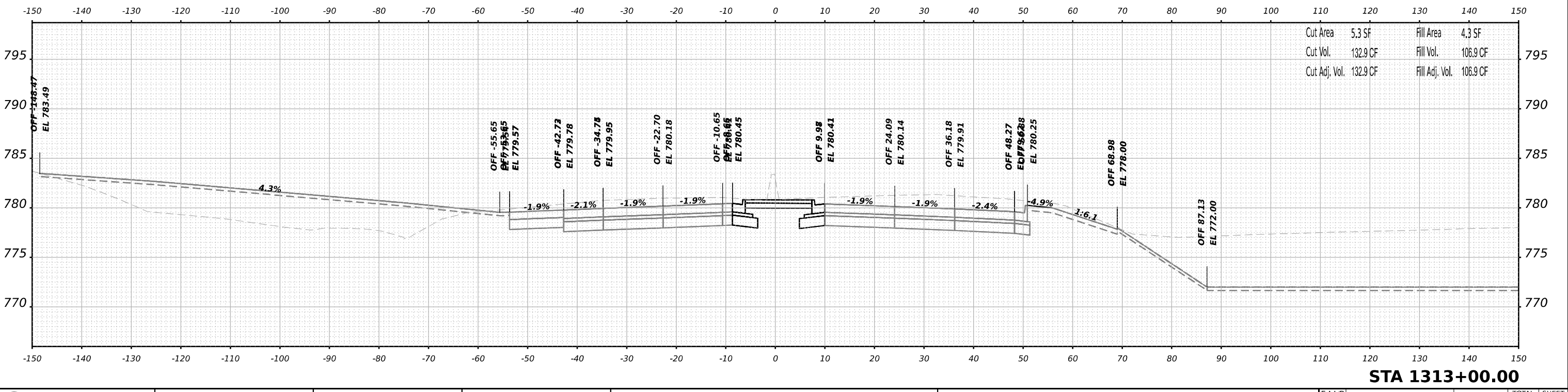
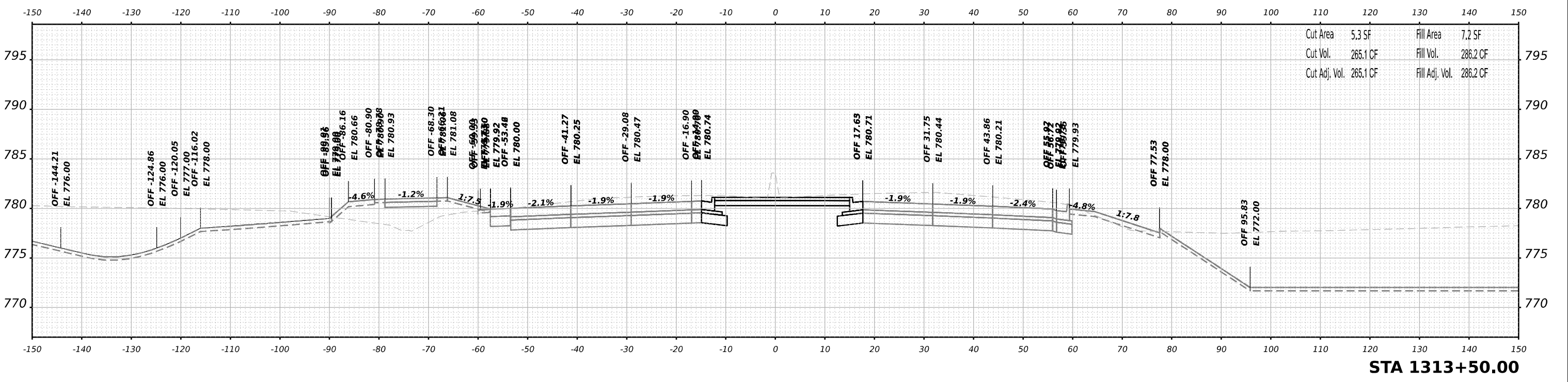
SCALE: N/A SHEET 37 OF 67 SHEETS STA. 1312+50.00 TO STA. 1312+50.00

F.A.I.P. RTE.	SECTION	COUNTY	TOTAL SHEETS	SHEET NO.
39	(5)RS & (5&5HB)RC	WINNEBAGO	1279	999
CONTRACT NO. 64R71				
ILLINOIS FED. AID PROJECT				

FINAL SURVEY	SURVEYED	BY	DATE
NOTE BOOK	PLOTTED		
NO.	TEMPLATE		
	AREAS CHECKED		

ORIGINAL SURVEY	SURVEYED	BY	DATE
NOTE BOOK	PLOTTED		
NO.	TEMPLATE		
	AREAS CHECKED		

MODEL: P1US20hor - 2 - 1313+00.00 [Sheet]
 FILE NAME: j:\benesch\paw\benesch.com\benesch\paw\Documents\10800\10800.00\Eng_Docs\Design\DWG\Cross_Sections\Harrison-US-20\Stage4.dwg



USER NAME	= jMaJcher	DESIGNED	- T.VOGLER	REVISED	-
PLLOT SCALE	= 0.16666685 1/ in.	DRAWN	- T.VOGLER	REVISED	-
PLLOT DATE	= 10/13/2023	CHECKED	- J.TARDY	REVISED	-
		DATE	- 10/13/2023	REVISED	-

**STATE OF ILLINOIS
DEPARTMENT OF TRANSPORTATION**

**CROSS SECTIONS
HARRISON / US-20 - STAGE 4/4B**

SCALE: N/A SHEET 38 OF 67 SHEETS STA. 1313+00.00 TO STA. 1313+50.00

F.A.I.P. RTE.	SECTION	COUNTY	TOTAL SHEETS	SHEET NO.
39	(5)RS & (5&5HB)RC	WINNEBAGO	1279	1000
			CONTRACT NO. 64R71	
		ILLINOIS	FED. AID PROJECT	