

F.A.P. RTE.	SECTION	COUNTY	TOTAL SHEETS	SHEET NO.
348	0708.2-A-1-2	COOK	14	1

STATE OF ILLINOIS  
DEPARTMENT OF TRANSPORTATION  
DIVISION OF HIGHWAYS

**PROPOSED  
HIGHWAY PLANS**

FAP 348: ILL 43 (HARLEM AVE.)  
OVER FAI 55 (STEVENSON EXPWY)

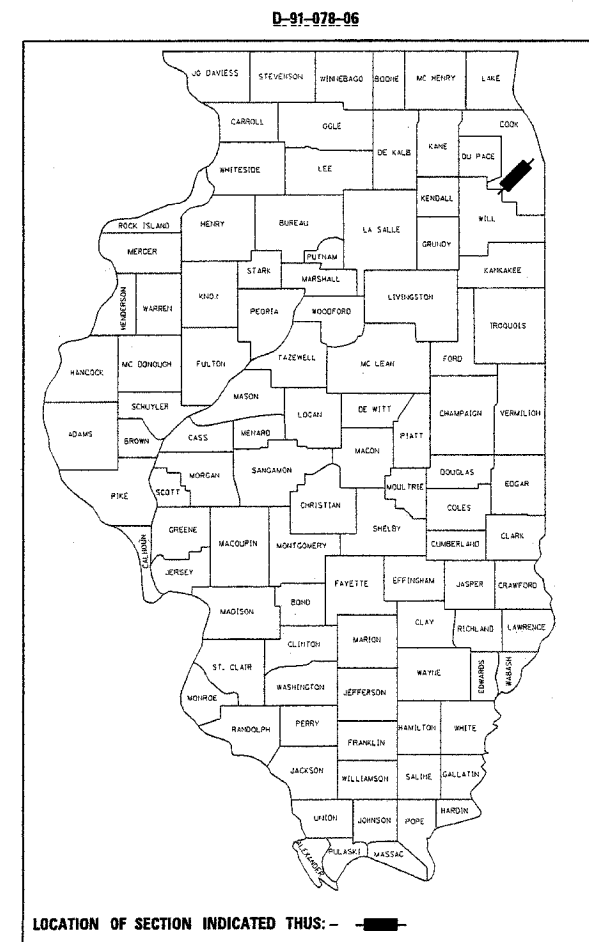
SECTION: 0708.2 A-1-2  
BEAM REPLACEMENT  
COOK COUNTY

C-91-078-06

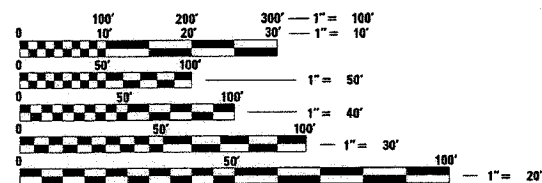
SN 016-0316

FOR INDEX OF SHEETS, SEE SHEET NO. 2

IMPROVEMENT LOCATED IN  
THE VILLAGE OF FOREST VIEW



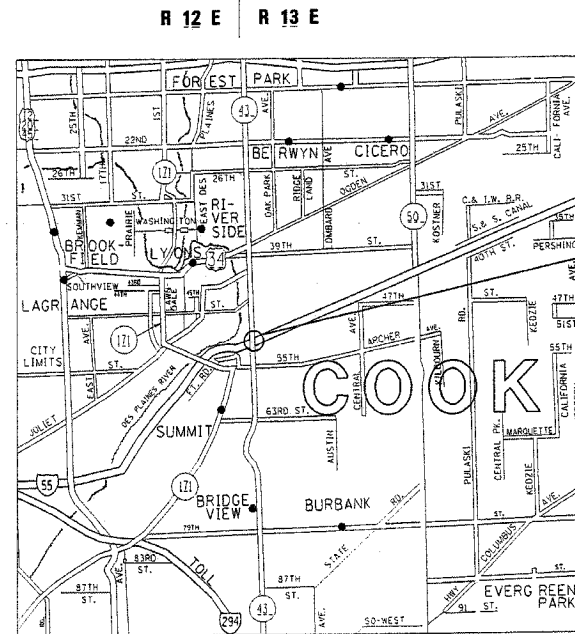
DISTRICT ONE - PLAN PREPARATION ENGINEER:  
KEN ENG/ R. BORO (847) 705-4178



FULL SIZE PLANS HAVE BEEN PREPARED USING STANDARD ENGINEERING SCALES. REDUCED SIZED PLANS WILL NOT CONFORM TO STANDARD SCALES. IN MAKING MEASUREMENTS ON REDUCED PLANS, THE ABOVE SCALES MAY BE USED.

J.U.L.I.E.  
JOINT UTILITY LOCATION INFORMATION FOR EXCAVATION  
1-800-892-0123

CONTRACT NO. 60A60



LOCATION OF  
IMPROVEMENT  
SN 016-0316

TRAFFIC DATA:  
IL 43: 2004 ADT = 43,000  
POSTED SPEED LIMIT = 40 MPH  
I-55: 2003 ADT = 133,400  
POSTED SPEED LIMIT = 55 MPH

STICKNEY TOWNSHIP

STATE OF ILLINOIS  
DEPARTMENT OF TRANSPORTATION  
DIVISION OF HIGHWAYS

SUBMITTED: OCT. 27 20 05

*Diane M. O'Keefe* (ed)  
DEPUTY DIRECTOR OF HIGHWAYS, REGION ENGINEER

December 9, 2005  
*Mike Dineen*  
ENGINEER OF DESIGN AND ENVIRONMENT

December 9, 20 05  
*Eric Vasquez*  
DEPUTY DIRECTOR, DIVISION OF HIGHWAYS

PRINTED BY THE AUTHORITY  
OF THE STATE OF ILLINOIS