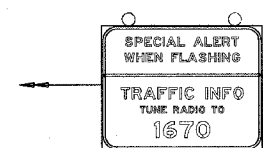
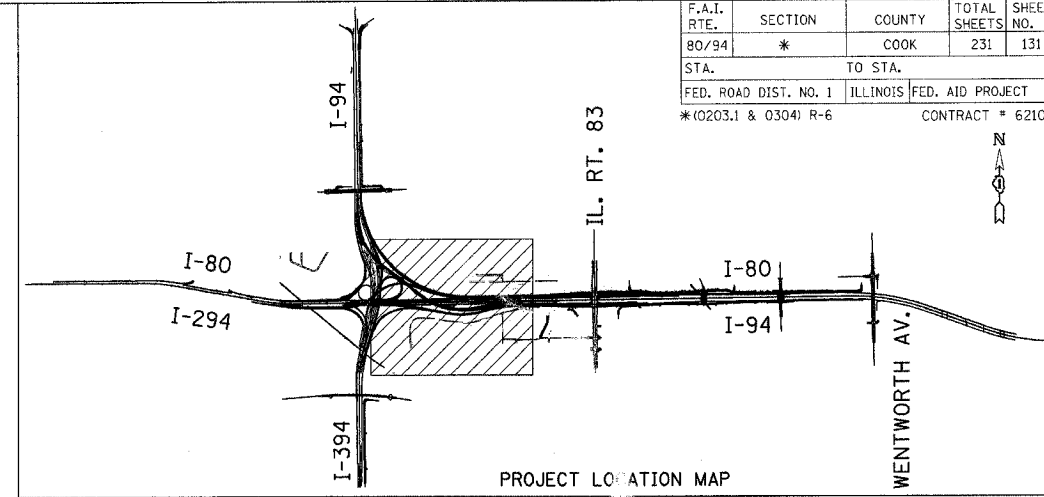


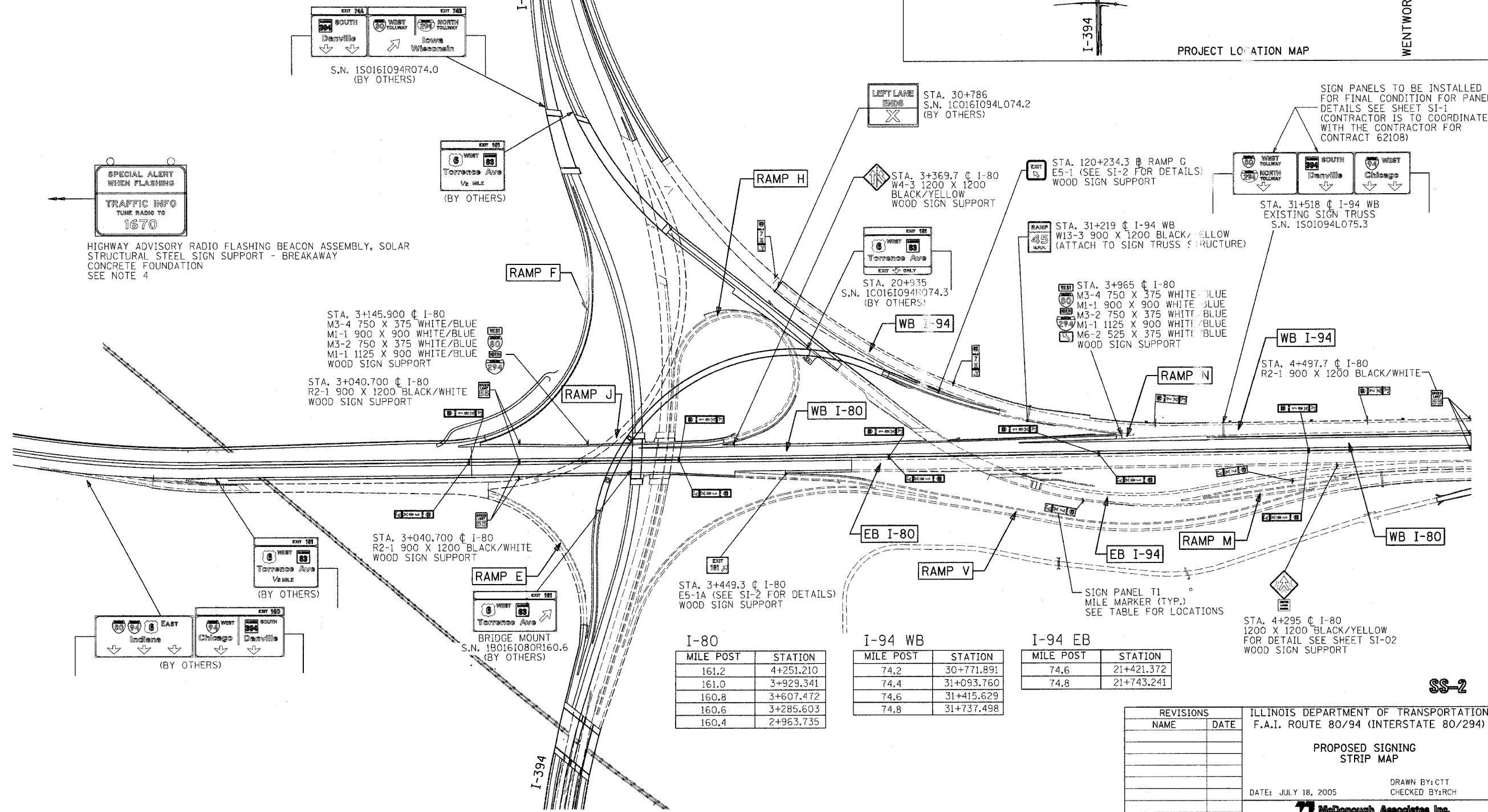
F.A.I. RTE.	SECTION	COUNTY	TOTAL SHEETS	SHEET NO.
80/94	*	COOK	231	131
STA. TO STA.		FED. ROAD DIST. NO. 1 ILLINOIS FED. AID PROJECT		
		*(0203.1 & 0304) R-6 CONTRACT # 62105		

NOTES:

1. CONTRACTOR AND RESIDENT ENGINEER SHALL DETERMINE EXACT LENGTHS REQUIRED BEFORE ORDERING SUPPORTS.
2. RESIDENT ENGINEER TO DETERMINE FINAL PLACEMENT OF SIGN.
3. THE MINIMUM CLEAR HEIGHT IS 2.1 m.
4. THE CONTRACTOR SHALL FURNISH AND INSTALL A HIGHWAY ADVISORY RADIO FLASHING BEACON ASSEMBLY, SOLAR, ON A GROUND MOUNTED SIGN ASSEMBLY FOR EASTBOUND TRAFFIC AS SHOWN ON SHEET SI-3. THE LOCATION SHALL BE APPROXIMATELY ONE MILE WEST OF THE WEST PROJECT LIMITS AS DIRECTED BY THE ENGINEER. THE CONTRACTOR SHALL COORDINATE THE SCHEDULE OF SIGN INSTALLATION WITH THE ISTHA CONSTRUCTION SCHEDULE.



HIGHWAY ADVISORY RADIO FLASHING BEACON ASSEMBLY, SOLAR STRUCTURAL STEEL SIGN SUPPORT - BREAKAWAY CONCRETE FOUNDATION SEE NOTE 4



STA. 3+145.900 @ I-80
M3-4 750 X 375 WHITE/BLUE
M1-1 900 X 900 WHITE/BLUE
M3-2 750 X 375 WHITE/BLUE
M1-1 1125 X 900 WHITE/BLUE
WOOD SIGN SUPPORT

STA. 3+040.700 @ I-80
R2-1 900 X 1200 BLACK/WHITE
WOOD SIGN SUPPORT

STA. 3+040.700 @ I-80
R2-1 900 X 1200 BLACK/WHITE
WOOD SIGN SUPPORT

I-80

MILE POST	STATION
161.2	4+251.210
161.0	3+929.341
160.8	3+607.472
160.6	3+285.603
160.4	2+963.735

I-94 WB

MILE POST	STATION
74.2	30+771.891
74.4	31+093.760
74.6	31+415.629
74.8	31+737.498

I-94 EB

MILE POST	STATION
74.6	21+421.372
74.8	21+743.241

REVISIONS	
NAME	DATE

ILLINOIS DEPARTMENT OF TRANSPORTATION
F.A.I. ROUTE 80/94 (INTERSTATE 80/294)
PROPOSED SIGNING STRIP MAP
DRAWN BY: CTT
CHECKED BY: RCH
DATE: JULY 18, 2005
McDonough Associates Inc.
Engineers / Architects

SS-2