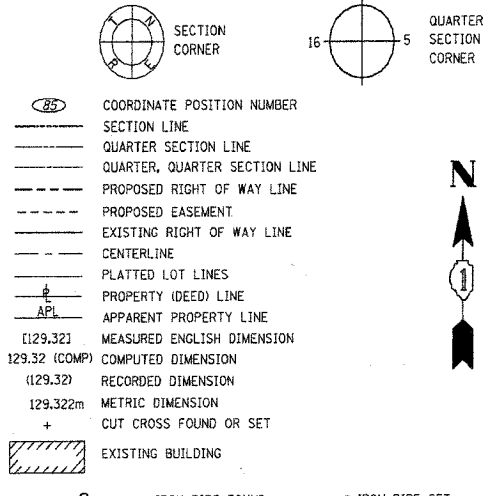
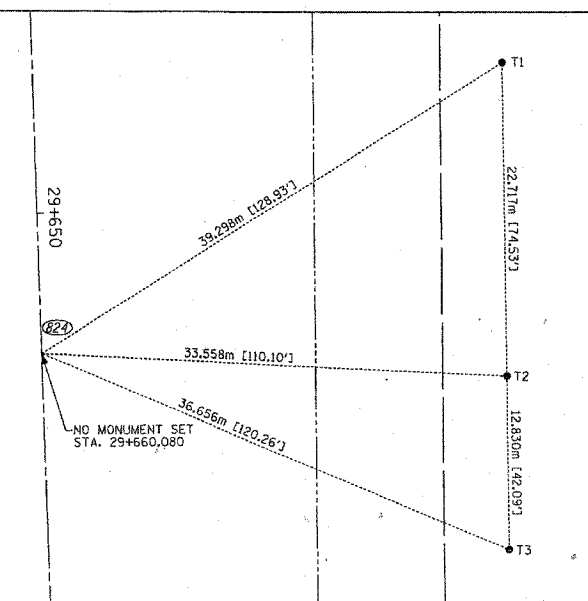
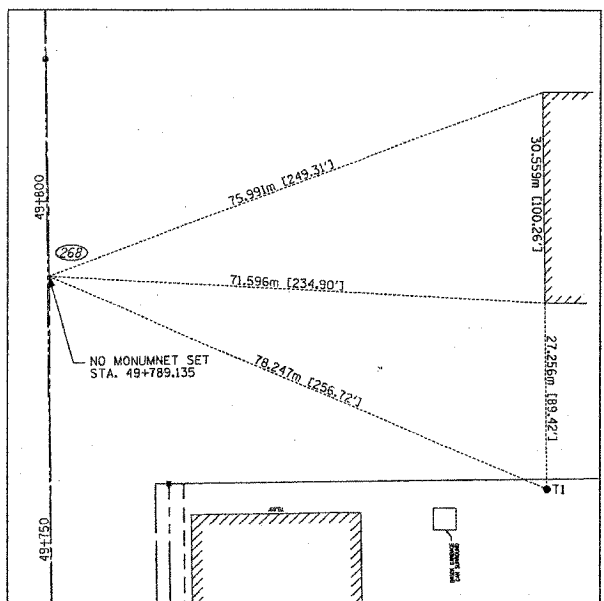
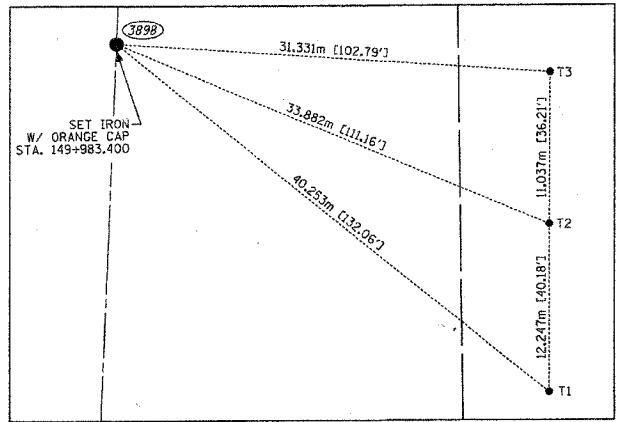
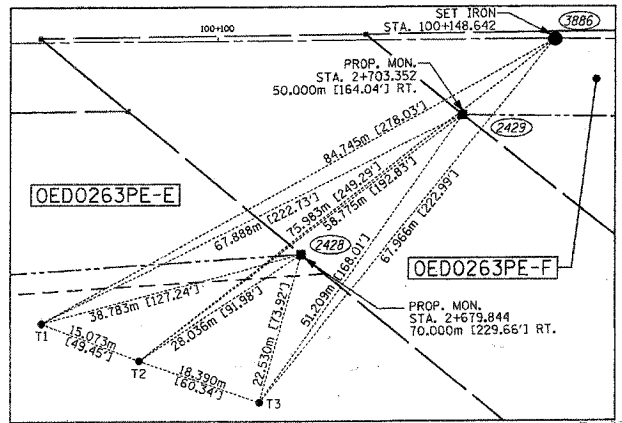
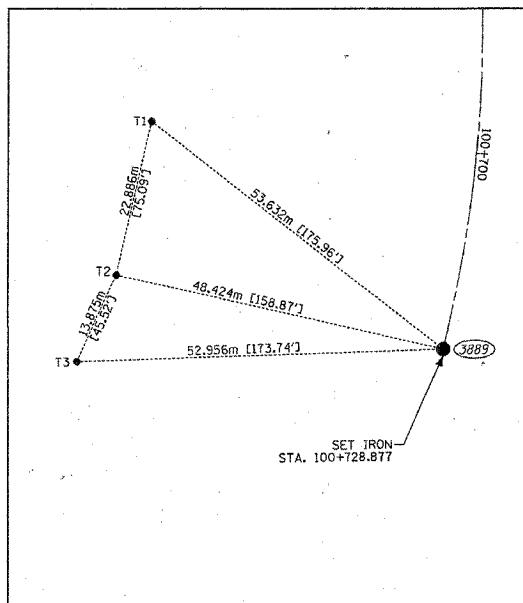
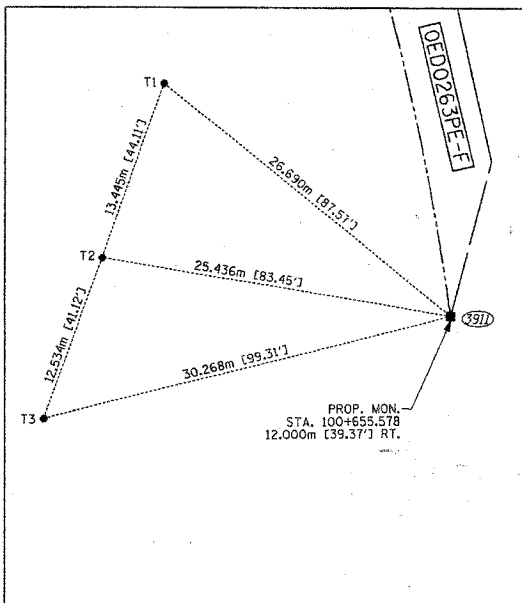
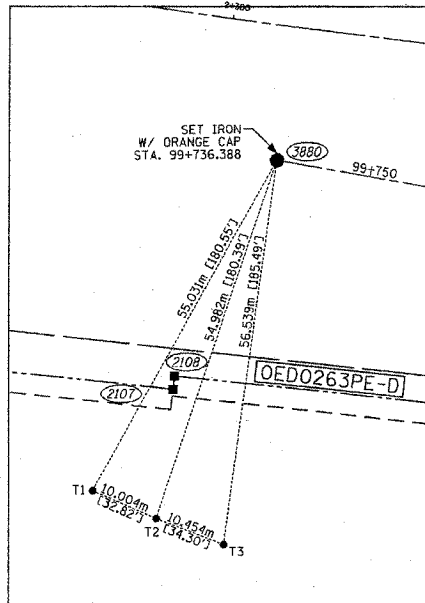
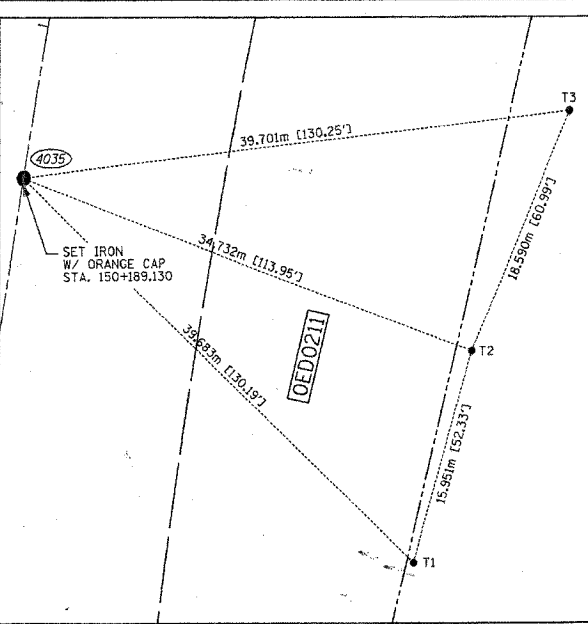
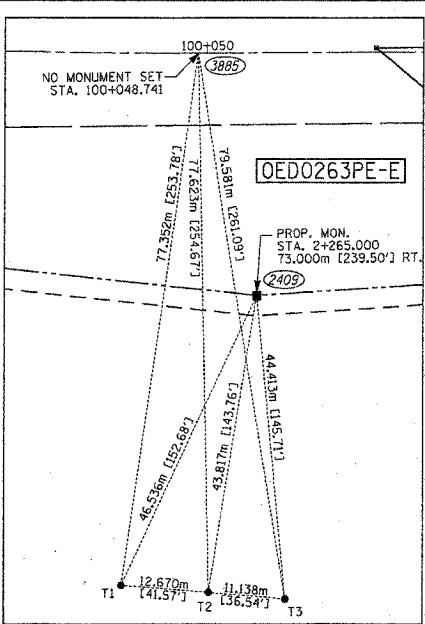
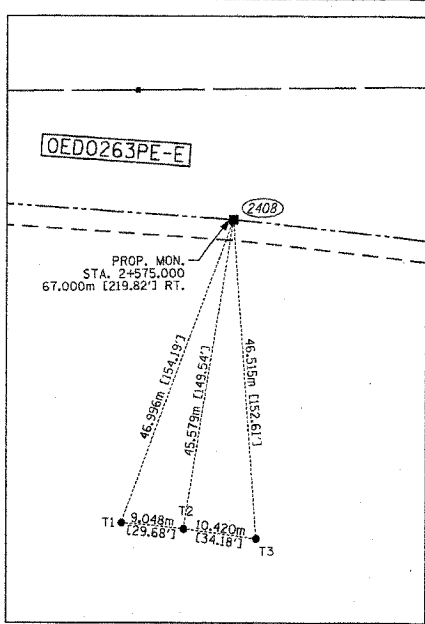
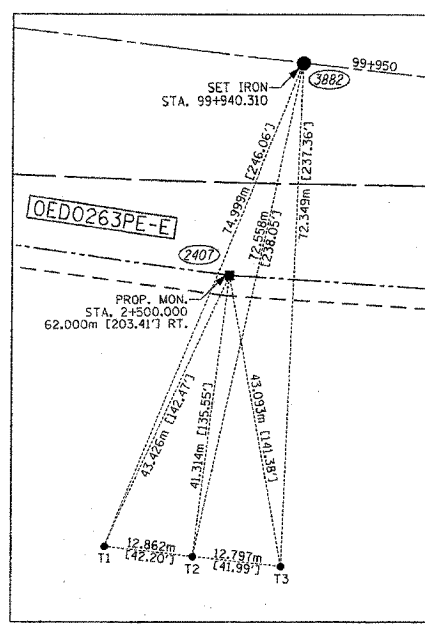


LEGEND




- IRON PIPE FOUND, IRON PIPE SET, THESE STAKES REFERENCE FOUND MONUMENTATION, SET 5/8 INCH IRON ROD FLUSH WITH GROUND TO TIE FOUND IRON STAKE IDENTIFIED BY COLORED PLASTIC CAP BEARING SURVEYORS REGISTRATION NUMBER, THESE STAKES, IN CULTIVATED AREAS, REFERENCE FOUND MONUMENTATION, BURNED 5/8 INCH IRON ROD 20 INCHES BELOW GROUND TO TIE TP FOUND IRON STAKE, IDENTIFIED BY COLORED PLASTIC CAP BEARING SURVEYORS REGISTRATION NUMBER, STAKING OF PROPOSED RIGHT OF WAY, SET DIVISION OF HIGHWAYS SURVEY MARKER TO MONUMENT THE POSITION SHOWN, IDENTIFIED BY INSCRIPTION DATA AND SURVEYORS REGISTRATION NUMBER, STAKING OF PROPOSED RIGHT OF WAY IN CULTIVATED AREAS, BURIED 5/8 INCH METAL ROD 20 INCHES BELOW GROUND TO MARK FUTURE SURVEY DISK POSITION IDENTIFIED BY COLORED PLASTIC CAP BEARING SURVEYORS REGISTRATION NUMBER, PERMANENT SURVEY MARKER, I.D.O.T. STD. 2135 (TO BE SET BY OTHERS), RIGHT OF WAY STAKING PROPOSED TO BE SET.



STATE OF ILLINOIS)
)SS
COUNTY OF WILL)
THIS IS TO CERTIFY THAT I, ROBERT A. ROGINA, AN ILLINOIS PROFESSIONAL LAND SURVEYOR, HAVE SURVEYED THE PLAT OF HIGHWAYS SHOWN HERE ON BETWEEN SECTIONS 23, 25, 26, 30 AND 35, TOWNSHIP 36 NORTH, AND RANGE 14 & 15 EAST OF THE THIRD PRINCIPAL MERIDIAN, COOK COUNTY; THAT THE SURVEY IS TRUE AND COMPLETE AS SHOWN TO THE BEST OF MY KNOWLEDGE AND BELIEF; THAT THE PLAT CORRECTLY REPRESENTS SAID SURVEY, THAT ALL MONUMENTS FOUND AND ESTABLISHED ARE OF PERMANENT QUALITY AND OCCUPY THE POSITIONS SHOWN THEREON AND THAT THE MONUMENTS ARE SUFFICIENT TO ENABLE THE SURVEY TO BE RETRACED, MADE FOR THE DEPARTMENT OF TRANSPORTATION, STATE OF ILLINOIS.

DATED AT JOLIET, ILLINOIS THIS 15th DAY OF JANUARY, 2003 A.D.
Robert A. Rogina
ILLINOIS PROFESSIONAL LAND SURVEYOR NO. 2017



PLAT OF HIGHWAYS
STATE OF ILLINOIS
DEPARTMENT OF TRANSPORTATION
FAI - 180/94
SECTION: COOK COUNTY
PROJECT: JOB NO. R-90-010-01
STATION + TO STATION +
SCALE: 1:500 SHEET: 57A OF 63A

REVISION DATE	REVISION	MADE BY
02/12/03	REVISE TIES FOR POINT 4035	RPH/JAK
01/22/03	ADDED TIES FOR POINT 2428	RPH/JAK

BUREAU OF LAND ACQUISITION
201 WEST CENTER COURT
SCHAUMBURG, ILLINOIS 60196

BY	DATE

R.O.W. PLAT NO.	NOTEBOOK NO.

DGN:SPEC: /DGN/IDOT/123-080/71E500-11.DGN