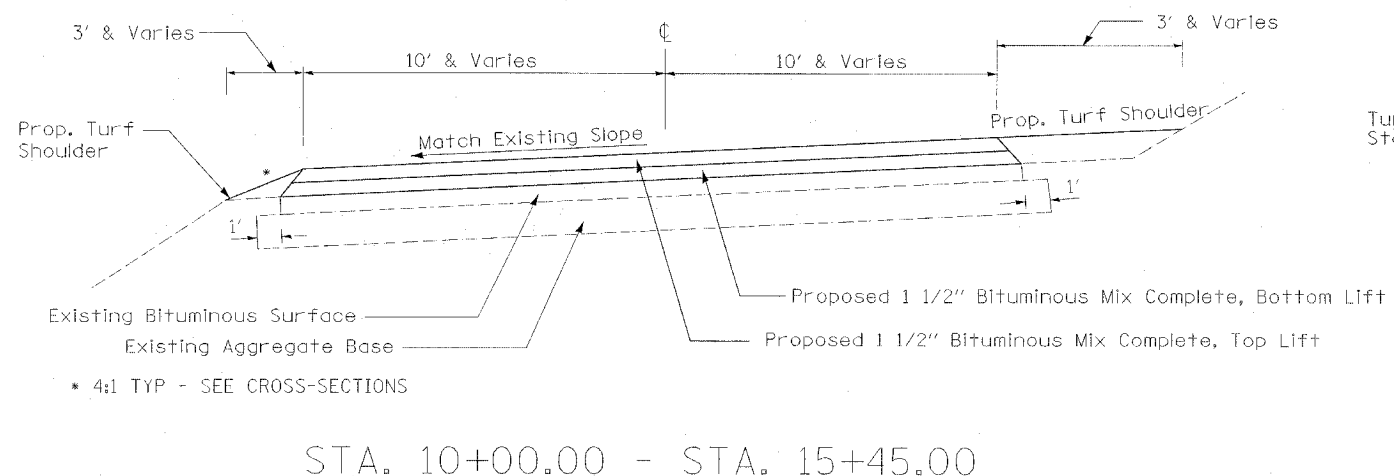
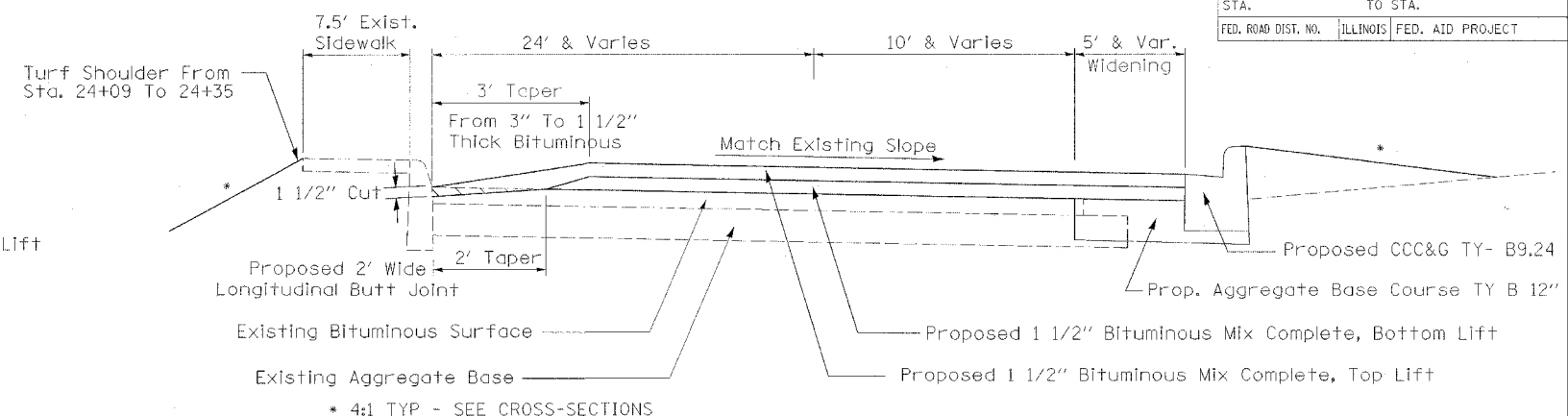


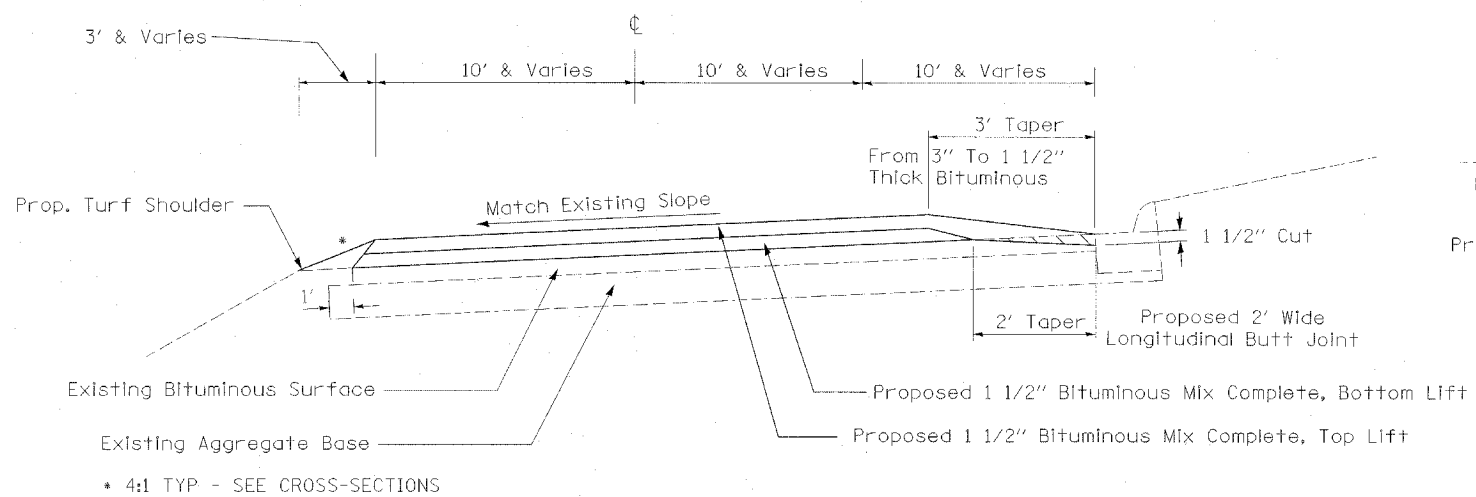
F.A.P. RTE.	SECTION	COUNTY	TOTAL SHEETS	SHEET NO.
301	28-SO-M	JO DAVIESS	27	5
STA.		TO STA.		
FED. ROAD DIST. NO.		ILLINOIS FED. AID PROJECT		



STA. 10+00.00 - STA. 15+45.00

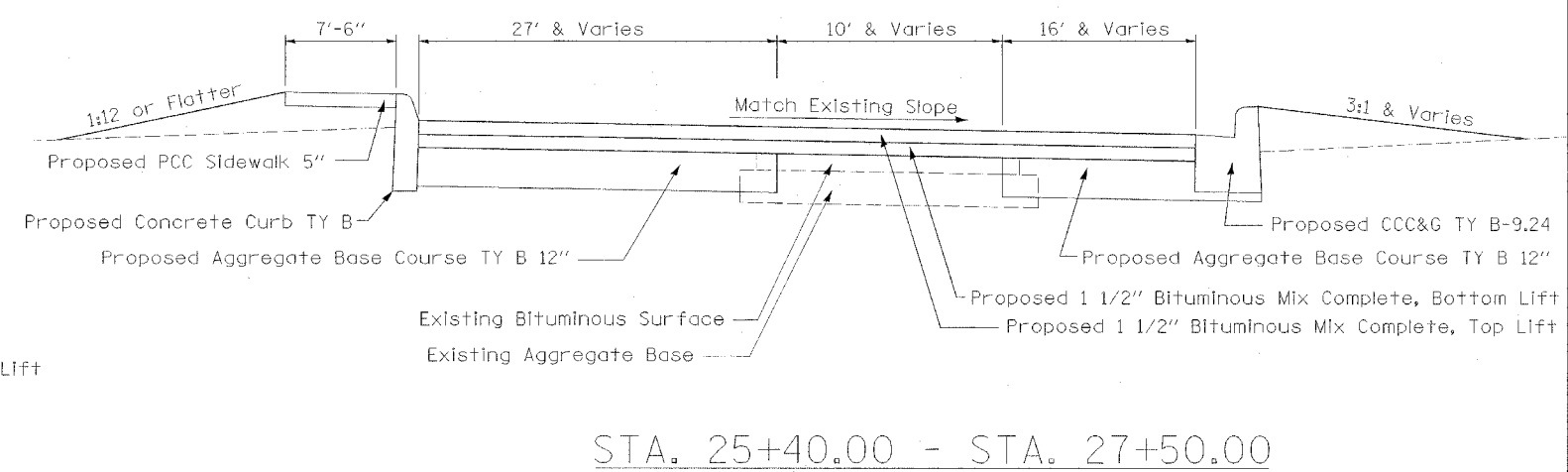


STA. 23+33.00 - STA. 25+40.00

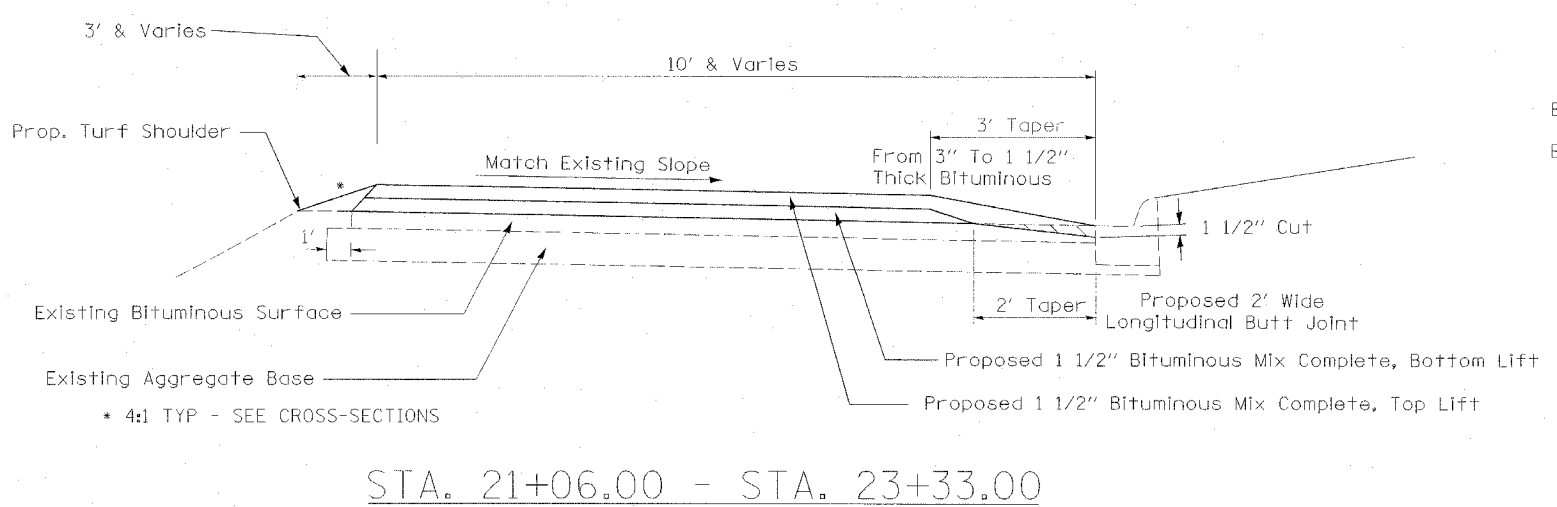


STA. 15+45.00 - STA. 18+39.54
 STA. 20+00.00 - STA. 21+06.00
 STA. 35+06.00 - STA. 36+11.36

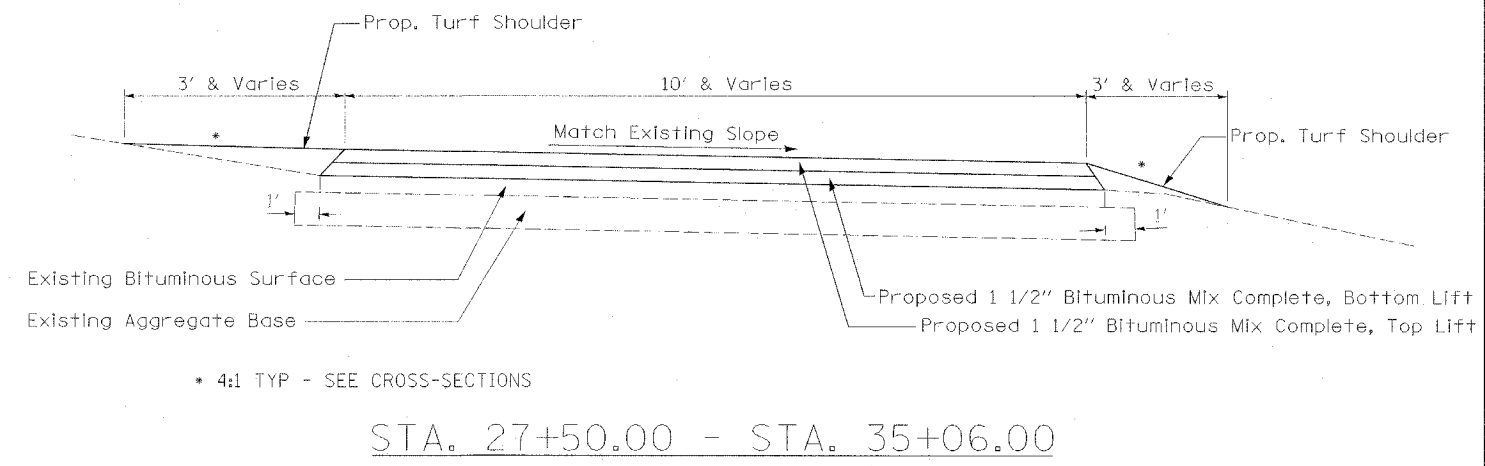
Note: Station Equation
 18+39.54 BK= 20+00.00 AHD



STA. 25+40.00 - STA. 27+50.00



STA. 21+06.00 - STA. 23+33.00



STA. 27+50.00 - STA. 35+06.00

NOTE:
 Bituminous Mix Complete Thicknesses Over 2"
 Shall Be Placed In Two Lifts As Shown In Typicals.

REVISIONS	
NAME	DATE

ILLINOIS DEPARTMENT OF TRANSPORTATION

PROPOSED TYPICAL SECTIONS

SCALE: VERT. _____
 HORIZ. _____

DATE _____

DRAWN BY: SAM
 CHECKED BY: RJA

PLOT DATE = 8/12/2005
 FILE NAME = 28SO-M
 PLOT SCALE = 1/4"=1'-0"
 REFERENCE = 28SO-M